InControl Technologies

Environmental Consulting and Engineering

Municipal Setting Designation Application

Southwest Oilfield Products
10340 Wallisville Road
Houston, Texas 77013
SWR No. 87218

Prepared For:

Southwest Oilfield Products
Mr. Rajani Shah
10340 Wallisville Road
Houston, Texas 77013

March 4, 2021

CITY OF HOUSTON

HOUSTON PUBLIC WORKS
HOUSTON WATER DIVISION

Application for Approval of Municipal Setting Designation

APPLICANT INFORMATION

Applicant's Name: Southwest Oilfield Products, Inc.

☐Individual ☒Private Entity ☐Public Entity ☐Non-Profit Entity ☐Other _____

Address: 10340 Wallisville Road (Street) Houston (City) Texas (State) 77013 (Zip)

Phone No.: 281-820-5332 Fax No.: _____

Email: rs@americanblock.com

Contact Information

Name of Contact: Rajani Shah

Title: CEO

Address: 6311 Breen (Street) Houston (City) Texas (State) 77086 (Zip)

Phone No.: 281-820-5332 Fax No.: _____

Email: rs@americanblock.com

Application Preparation

Application Prepared by: John Brusenhan P.E.

Company: InControl Technologies

Address: 14731 Pebble Bend Drive (Street) Houston (City) Texas (State) 77068 (Zip)

Phone No.: 281-580-8892 Fax No.: _____

Email: jbrusenhan@incontroltech.com

SITE INFORMATION

Site HCAD No(s): 041015007-0138, -0009, -0010, -0026, & -0013

Site Name: Southwest Oilfield Products

Site Size: 383,446 sf, 8.8027 acres

Site Address: 10340 Wallisville Road | Houston | Texas | 77013
(Street) (City) (State) (Zip)

(List all owners – additional sheet is attached, if needed)

Owner: Southwest Oilfield Products Inc.

Owner Address: 6311 Breen | Houston | Texas | 77086
(Street) (City) (State) (Zip)

Name of Contact: Rajani Shah

Title: CEO

Organization: American Block

Phone No.: 281-820-5332 Fax No.: _____

Email: rs@americanblock.com

Owner: _____

Owner Address: _____
(Street) (City) (State) (Zip)

Name of Contact: _____

Title: _____

Organization: _____

Phone No.: _____ Fax No.: _____

Email: _____

Owner: _____

Owner Address: _____
(Street) (City) (State) (Zip)

Name of Contact: _____

Title: _____

Organization: _____

Phone No.: _____ Fax No.: _____

Email: _____

Owner: _____

Owner Address: _____
(Street) (City) (State) (Zip)

Name of Contact: _____

Title: _____

Organization: _____

Phone No.: _____ Fax No.: _____

Email: _____

Owner: _____

Owner Address: _____
(Street) (City) (State) (Zip)

Name of Contact: _____

Title: _____

Organization: _____

Phone No.: _____ Fax No.: _____

Email: _____

Owner: _____

Owner Address: _____
(Street) (City) (State) (Zip)

Name of Contact: _____

Title: _____

Organization: _____

Phone No.: _____ Fax No.: _____

Email: _____

Owner: _____

Owner Address: _____
(Street) (City) (State) (Zip)

Name of Contact: _____

Title: _____

Organization: _____

Phone No.: _____ Fax No.: _____

Email: _____

ITEM	COH Use Only
Executive Summary	
1. Provide a legal description of the boundaries of the designated property, including metes and bounds, and a copy of the deed for the property. A professional surveyor currently registered with the Texas Board of Professional Surveying must certify that all property descriptions with metes and bounds are accurate. ***Label "Appendix A"***	
2. A description of the current use, and, to the extent known, the anticipated use(s), of the designated property and properties within 500 feet of the boundary of the designated property. ***Label "Appendix B"***	
3. A site map showing: a. The location of the designated property. b. The topography of the designated property as indicated on publicly available sources, which must note the watershed including the nearest surface water body and whether the designated property is located in a floodplain or floodway, as those terms are defined in Chapter 19 of the Code of Ordinances. c. The detected area of groundwater contamination. d. The location of all soil sampling locations and all groundwater monitoring wells. e. Groundwater gradients, to the extent known, and direction of groundwater flow. f. The ingestion protective concentration level exceedence zone for each contaminant of concern, to the extent known. g. Depth to groundwater for each affected zone. ***Label "Appendix C"***	
4. Provide for each contaminant of concern within the designated groundwater: a. A description of the ingestion protective concentration level exceedence zone and the non-ingestion protective concentration level exceedence zone, including a specification of the horizontal area and the minimum and maximum depth below ground surface. b. The level of contamination, the ingestion protective concentration level, and the non-ingestion protective concentration level, all expressed as mg/L units. c. Its basic geochemical properties (e.g. whether the contaminant of concern migrates with groundwater, floats, or is soluble in water). ***Label "Appendix D"***	
5. A table displaying the following information for each contaminant of concern, to the extent known: a. The maximum concentration level for soil and groundwater, the ingestion protective concentration level, and the non-ingestion protective concentration level, all expressed as mg/L units. b. The critical protective concentration level without the municipal setting designation, highlighting any exceedences.	

Label "Appendix E"	
ITEM	**COH Use Only**
6. If the plume extends beyond the limits of property owners listed in this application, list the owners of the additional property beneath which the plume(s) extend(s), and a summary of interactions with those property owners about the plume(s) and this MSD application. Please Note: You are not required under this item to notify affected property owners, only to provide a summary or who affected property owners are, and if there have been any communications. "No contact" can be an acceptable answer. ***Label "Appendix F"***	
7. A statement as to whether the source of the plume has been removed, the plume of contamination is stable (i.e. no change) or contracting, and the plume is delineated, **with the basis for that statement.** Please include historical sampling data. ***Label "Appendix G"***	
8. A statement as to whether contamination on and off the designated property without a Municipal Setting Designation will exceed a residential assessment level as defined in the Texas Risk Reduction Program or analogous residential level set by EPA, if known, and the basis for that statement. ***Label "Appendix H"***	
9. A statement as to whether contamination on and off the designated property with a Municipal Setting Designation will exceed a residential assessment level as defined in the Texas Risk Reduction Program or analogous residential level set by EPA, if known, and the basis for that statement. ***Label "Appendix I"***	
10. Identification of the points of origin of the contamination, to the extent known: **a. Please list the Potentially Responsible Party (RPR), if unknown, state unknown. (*applications without the RPR listed will be deemed incomplete*)** ***Label "Appendix J"***	
11. Environmental regulatory actions, litigation, and plume identification. a. A description of any environmental regulatory actions that have been taken within the past five years in connection with the designated property, to the extent known. b. A description of any litigation that has taken place within the past five years in connection with the designated property, to the extent known. c. A statement as to whether there are any other remediation activities by the applicant, or any other party or agency, which are not listed in the application. d. A statement as to which contamination plume and groundwater zone the applicant is including in the MSD. ***Label "Appendix K"***	
12. A listing of all existing state or EPA registrations, permits, and identification numbers that applies to the designated property. ***Label "Appendix L"***	

ITEM	**COH Use Only**
13. Provide evidence that the designated property is currently or has previously been under the oversight of the TCEQ or the United States Environmental Protection Agency, as required by the Texas Health and Safety Code §361.8065(c)(2)(A), and a description of the status of the designated property in the program (the program application number is sufficient evidence). Also include the state or federal cleanup project manager's name. ***Label "Appendix M"***	
14. A summary of any environmental site assessment reports filed with the TCEQ regarding any site investigations or response actions that are planned, ongoing or completed related to the designated property. ***Label "Appendix N"***	
15. A statement as to whether any public drinking water supply system exists that satisfies the requirements of Chapter 341 of the Texas Health and Safety Code and that supplies or is capable of supplying drinking water to the designated property and property within one-half mile of the designated property and the identity of each supply system. ***Label "Appendix O"***	
16. The name and address of each owner or operator of a water well registered or permitted by the state or the Houston-Galveston Subsidence District that is located within five miles of the boundary of the designated property, along with a map showing the location of each well and, to the extent known, a notation of whether each well is used for potable water. Well logs must be included in the electronic copy of the application, but should not be included in the hard copies. (An accompanying electronic excel file with mailing information should be included with your application.) ***Label "Appendix P"***	
17. The name and address of each retail public utility, as defined in section 13.002 of the Texas Water Code that owns or operates a groundwater supply well within five miles of the boundary of the designated property. ***Label "Appendix Q"***	
18. A listing of each municipality, other than the City of Houston, with a corporate limit within one-half mile of the boundary of the designated property. ***Label "Appendix R"***	
19. A listing of each municipality, other than the City of Houston, that owns or operates a groundwater supply well within five miles of the boundary of the designated property. ***Label "Appendix S"***	
20. A listing of owners of real property within 2,500 ft. of the boundary of the designated property as indicated by the most recent appraisal district records. Please Note: Depending on the location of your site, this requirement may include real property outside the City of Houston. Be sure to include **ALL** properties in the 2,500 ft. boundary. (An accompanying electronic excel file with mailing information should be included with your application).	

Label "Appendix T"	
ITEM	**COH Use Only**
21. Form U-2012-01 **signed and sealed** by a licensed professional engineer or licensed professional geoscientist authorized to practice in the State of Texas with expertise in environmental remediation. Signing and sealing Form U-2012-01 certifies: a. The contaminants of concern from sources on the designated property or migrating from or through the designated property more likely than no [do exceed] OR [do not exceed] a non-ingestion protective concentration level on property beyond the boundaries of the designated property. (select the appropriate statement) b. All requirements of Section 47-762 of the Houston Code of Ordinances have been met, including demonstration that the groundwater contamination plume has been fully delineated and is stable or contracting in size. ***Label "Appendix U"***	
22. If the licensed professional engineer or professional geoscientist determines that contaminants of concern from sources on the designated property are migrating from or through the designated property more than likely do not exceed a non-ingestion protective concentration level on property beyond the boundary of the designated property, then the applicant must: a. Specify the name and address of the owner of each property. b. Send a copy of the application to the owner of the property with the notice of the public meeting. c. Provide documentation that the designated property has been included in a state or federal program that requires that the entire non-ingestion protective concentration level exceedence zone be addressed to the satisfaction of the agency administering the program, along with documentation of the estimated time period in which it is to be addressed. An example of such a program is the Texas Voluntary Cleanup Program (section 361.501 of the Texas Health and Safety Code, as may be amended from time to time). d. Provide documentation upon completion of the state or federal program showing that the non-ingestion protective concentration level exceedences have been addressed to the satisfaction of the agency administering the program. ***Label "Appendix V"***	
23. Form W-2012-01 **certified/signed** by the applicant and any authorized representatives of the applicant(s) listed in the application. ***Label "Appendix W"***	
24. Form X-2012-01 **signed** by the property owner or authorized agent (if an authorized agent, you must provide the legal authorization instrument). ***Label "Appendix X"***	
25. A CD (or other devise) containing the pdf file of the application, Excel spreadsheet of water well owners and property owners for mailing notices. ***Label "Appendix Y"***	

List of Abbreviations

bgs	below ground surface
cis-1,2-DCE	cis-1,2-Dichloroethene (or cis-1,2-Dichloroethylene)
COC	Contaminant of Concern
DCE	Dichloroethene (or Dichloroethylene)
DNAPL	Dense Non-Aqueous Phase Liquids
ESA	Environmental Site Assessment
EPA	U.S. Environmental Protection Agency
ft	feet
GW	Groundwater
GWBU	Groundwater bearing unit
HOA	Homeowner's Association
LNAPL	Light Non-Aqueous Phase Liquids
mg/kg	milligrams per kilogram
mg/L	milligrams per liter
MSD	Municipal Setting Designation
NAPL	Non-aqueous Phase Liquids
PCE	Tetrachloroethene (or Tetrachloroethylene)
PCL	Protective Concentration Level
PCLE	Protective Concentration Level Exceedance
ppm	parts per million
TCE	Trichloroethene (or Trichloroethylene)
trans-1,2-DCE	trans-1,2-Dichloroethene (or trans-1,2-dichloroethylene)
TCEQ	Texas Commission on Environmental Quality
TPH	Total Petroleum Hydrocarbons
TRRP	Texas Risk Reduction Program
VC	Vinyl Chloride
VCP	Voluntary Cleanup Program
VOC	Volatile Organic Compound

CITY OF HOUSTON

HOUSTON PUBLIC WORKS
HOUSTON WATER DIVISION

EXECUTIVE SUMMARY

Project Overview

InControl Technologies LLC was retained by Southwest Oilfield Products (the Property Owner) to provide environmental consulting services at their facility located at 10340 Wallisville Road in Houston, Harris County, Texas. The facility manufactures pumps, valves and pistons for the oil and gas industry. The subject property is 8.8027 acres in size (**Figure C1**). The facility was constructed in phases between 1955 and 1981. This property contains offices, shipping and receiving, warehousing, machining areas and assembly areas. This facility has an interior paint booth, exterior bead blast booth and indoor and outdoor wash bays. An aerobic septic system and associated spray field is located on the southern portion of the property. The surrounding area is a mix of rural and commercial development (**Figure B**).

Site assessment activities were initiated in June 2015 in areas where historical recognized environmental conditions (RECs) were identified. Site assessment activities have included the collection of multiple soil and groundwater samples to define the nature and extent of impacts to the environment. The subject property was enrolled in the TCEQ Corrective Action Program as Site Number 87218 in April 2016.

The Site is located within the Hunting Bayou Watershed and is located within the 0.2% annual chance (500 year) floodplain (**Figure C2**). A portion of the property is located within the 100-year floodplain (**Figure C3**).

A volatile organic compound (VOC) Protective Concentration Level (PCL) Exceedance (PCLE) zone was identified at the subject property. The primary constituent of concern in groundwater is trichloroethylene (TCE). The PCLE Zone includes TCE and its breakdown products. The PCLE zones are depicted on **Figure C4-1** through **Figure C4-6**.

Historical Environmental Condition

In June 2015, InControl Technologies initiated an extensive site investigation that consisted of the installation of 23 soil borings. Ten of the borings were advanced to a depth of eight feet below grade, and 13 of the borings were advanced into the first groundwater bearing unit (GWBU) and converted to temporary groundwater monitoring wells. An additional nine borings were advanced on the subject property in July 2015. As part of this phase of investigation, seven permanent groundwater monitoring wells (MW-1 through MW-7) were installed in the first GWBU on the subject property.

Additional site assessment activities have been completed between December 2015 and the present. Currently, there are 16 monitoring wells (MW-1 through MW-16) installed in the first GWBU, eight (8)

monitoring wells (MW-1D through MW-8D) are installed in the second GWBU, and three (3) monitoring wells (MW-A through MW-C) installed in the third GWBU.

Numerous soil and groundwater samples have been collected during the site investigations and analyzed for total petroleum hydrocarbons (TPH), volatile organic compounds (VOCs) and RCRA metals. Analytical testing eliminated TPH (in groundwater) and RCRA metals (in both soil and groundwater) as constituents of concern at the property. Trichloroethene (TCE), cis-1,2-dichloroethene (cis-1,2-DCE), 1,1-dichloroethene (1,1-DCE) and vinyl chloride are each reported at concentrations above commercial/industrial Tier 1 $^{GW}GW_{Ing}$ PCLs in groundwater samples collected from each GWBU.

A Soil Vapor Extraction (SVE) system was installed at the property in September 2018 to address ongoing leaching of VOCs to groundwater from the historical soil PCL exceedance zone. This area reported the highest concentration of chlorinated VOCs in soil and is considered the primary source area. The SVE system consisted of nine (9) vapor extraction wells and four (4) air sparge points. The SVE system operated for six months after which confirmation soil samples were collected. The confirmation analytical results indicate a reduction in VOC concentration greater than 95 percent.

In-Situ groundwater response actions were also initiated in October 2019 within the first GWBU in the source area. One year after the in-situ treatments, concentrations in this part of the groundwater plume have decreased greater than 99 percent. Additional in-situ groundwater response actions were completed in downgradient locations of the first GWBU in November 2020.

Twenty-four (24) water wells were identified within a ½ mile radius of the proposed Municipal Setting Designation (MSD) boundary (**Appendix P**). Two water wells were listed in the water well report on the subject property; however, it was verified with Southwest Oilfield Products personnel that these wells are capped and no longer in use. There are no affected or potentially threatened water wells within ½-mile of the subject property.

The direction of groundwater movement is towards the northeast. The groundwater plume likely extends off-site to the east beneath Oates Road. Hunting Bayou is located approximately 350-feet northeast (downgradient) of the proposed MSD boundary. However, two monitoring wells (MW-12 and MW-14) indicate that the shallow groundwater plume does not extend to Hunting Bayou and is therefore not in communication with the bayou.

Appendix A

Provide a legal description of the boundaries of the designated property, including metes and bounds, and a copy of the deed for the property. A professional surveyor currently registered with the Texas Board of Professional Surveying must certify that all property descriptions with metes and bounds are accurate.

The following boundary surveys with legal descriptions totaling 8.8027 acres are included in this section.

Tract I	2.3380 acres
Tract II	1.0984 acres
Tract III	5.3663 acres

Figure A depicts the proposed MSD boundary for Southwest Oilfield Products located at 10340 Wallisville Road in Houston, Texas.

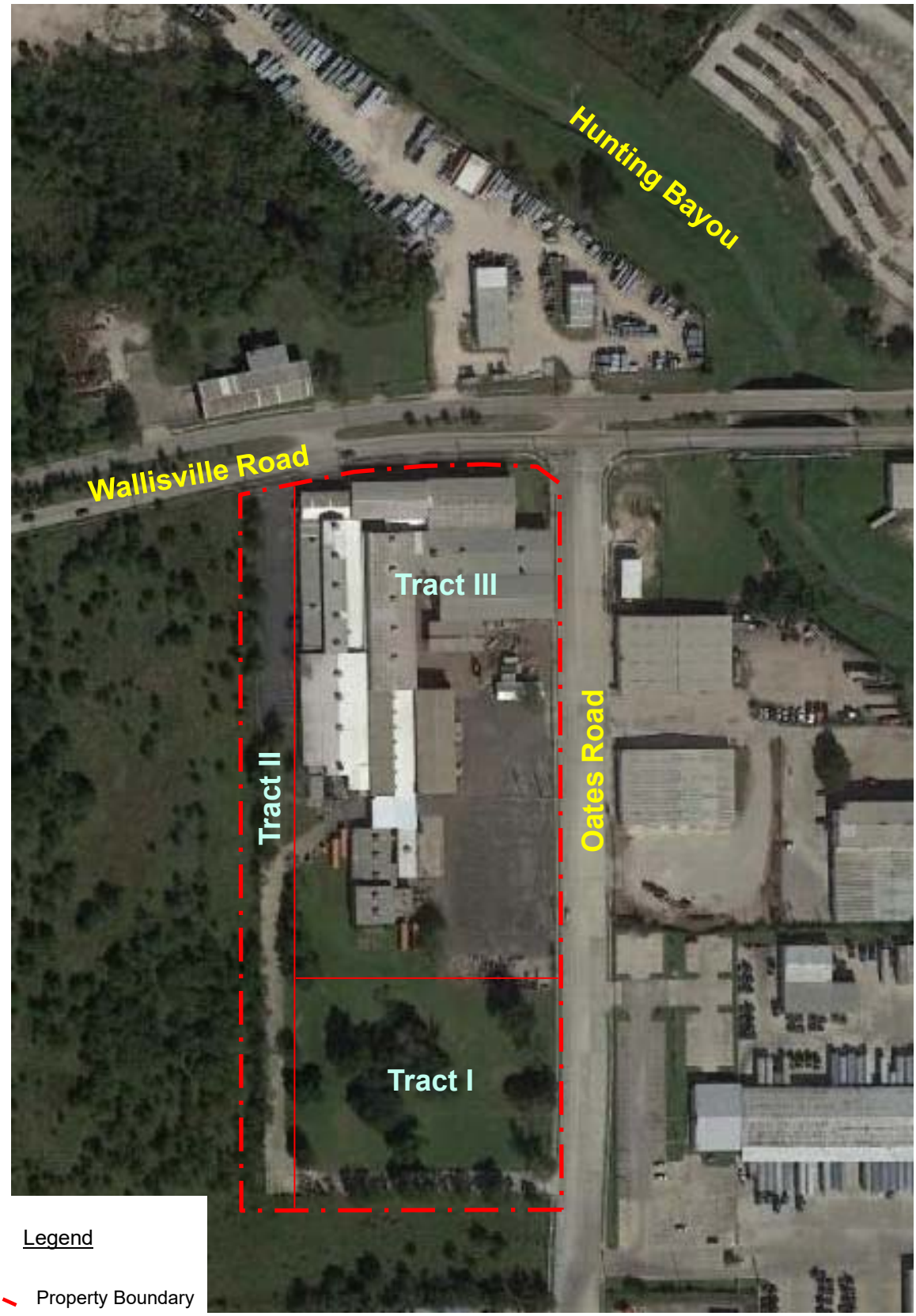

Legend

Property Boundary

InControl Technologies LLC
14731 Pebble Bend Drive
Houston, Texas 77068
(281) 580-8892 FAX (281) 580-8853

Proposed MSD Boundary

CLIENT: Southwest Oilfield Products			PM: MFM
LOCATION: 10340 Wallisville Road Houston, Texas 77013			CHECKED:
SCALE: 1"=120'	DESIGNED: 5/12/15	PROJECT NO: 833-103	FIGURE: A

Electronically Recorded
County: Harris
Date: 2-5-19
Recording information: RP-2019-48684

NOTICE OF CONFIDENTIALITY RIGHTS: IF YOU ARE A NATURAL PERSON, YOU MAY REMOVE OR STRIKE ANY OR ALL OF THE FOLLOWING INFORMATION FROM ANY INSTRUMENT THAT TRANSFERS AN INTEREST IN REAL PROPERTY BEFORE IT IS FILED FOR RECORD IN THE PUBLIC RECORDS: YOUR SOCIAL SECURITY NUMBER OR YOUR DRIVER'S LICENSE NUMBER.

SPECIAL WARRANTY DEED

STATE OF TEXAS §
§
COUNTY OF HARRIS §

Date: February 5, 2019

Grantor: Leman Family Trust, acting by and through Chris Leman, John W. Leman, Phillip Leman and Sandra Leman, Trustees

Grantor's Mailing Address:
Leman Family Trust
7802 Fairdale Lane
Houston, Texas 77063

Grantee: Southwest Oilfield Products, Inc., a Delaware corporation

Grantee's Mailing Address:

c/o American Block Company
6311 Breen Road
Houston, Texas 77086

Consideration:

In and for the sum of Ten and No/100 Dollars ($10.00), and other good and valuable consideration, the receipt and sufficiency of which are hereby acknowledged.

Property:

See Exhibit "A" attached hereto.

Reservations and Exceptions to Conveyance and Warranty:

See Exhibit "B" attached hereto.

Grantor, for the Consideration, and subject to the Reservations and Exceptions to Conveyance and Warranty, grants, sells and conveys to Grantee the Property, together with: (i) all and singular, all of Grantor's right, title and interest in and to any and all rights, benefits, privileges,

easements, tenements, and appurtenances thereon and pertaining thereto, (ii) any and all improvements, fixtures and buildings located on such Property, (iii) all strips and gores adjacent to such Property; and (iv) and all right, title and interest of Grantor in all development rights and rights appurtenant thereto, TO HAVE AND TO HOLD unto Grantee and Grantee's heirs, successors and assigns forever. Grantor binds Grantor and Grantor's heirs, successors and assigns to warrant and forever defend, all and singular, the Property unto Grantee and Grantee's heirs, successors and assigns against every person whomsoever lawfully claiming or to claim the same or any part thereof, by, through or under Grantor, but not otherwise, subject to the Reservations and Exceptions to Conveyance and Warranty.

GRANTEE IS TAKING THE PROPERTY IN AN ARM'S-LENGTH AGREEMENT BETWEEN THE PARTIES. THE CONSIDERATION WAS BARGAINED ON THE BASIS OF AN "AS IS, WHERE IS" TRANSACTION AND REFLECTS THE AGREEMENT OF THE PARTIES THAT THERE ARE NO REPRESENTATIONS OR EXPRESS OR IMPLIED WARRANTIES EXCEPT FOR THE SPECIAL WARRANTY OF TITLE EXPRESSLY PROVIDED HEREIN. GRANTEE HAS NOT RELIED ON ANY INFORMATION OTHER THAN GRANTEE'S INSPECTION.

Where the context requires, singular nouns and pronouns include the plural.

[signature pages follow]

GRANTOR:

LEMAN FAMILY TRUST

By: Chris Leman
Chris Leman, Trustee

STATE OF Texas §

COUNTY OF Harris §

This instrument was acknowledged before me on this 28 day of December, 2018, by Chris Leman, Trustee of the Leman Family Trust, on behalf of said Trust.

TAN M. TANG
My Notary ID # 125913136
Expires November 14, 2022

NOTARY PUBLIC, STATE OF Texas

By: _____
John W. Leman, Trustee

STATE OF _____ §

COUNTY OF _____ §

This instrument was acknowledged before me on this _____ day of _____, 2018, by John W. Leman, Trustee of the Leman Family Trust, on behalf of said Trust.

NOTARY PUBLIC, STATE OF _____

GRANTOR:

LEMAN FAMILY TRUST

By: _____
Chris Leman, Trustee

STATE OF _____ §

COUNTY OF _____ §

This instrument was acknowledged before me on this _____ day of _____, 2018, by Chris Leman, Trustee of the Leman Family Trust, on behalf of said Trust.

_____
NOTARY PUBLIC, STATE OF _____

By: John W Leman
John W. Leman, Trustee

STATE OF TEXAS §

COUNTY OF HARRIS §

JWL This instrument was acknowledged before me on this 28 day of JANUARY, 2018, by John W. Leman, Trustee of the Leman Family Trust, on behalf of said Trust.

FRANCISCA GOMEZ
Notary Public-State of Texas
Notary ID #128433676
Commission Exp. NOV. 03, 2022

Francisca Gomez
NOTARY PUBLIC, STATE OF TEXAS

By: _____
Phillip Leman, Trustee

STATE OF _____ §

COUNTY OF _____ §

This instrument was acknowledged before me on this _____ day of _____, 2018, by Phillip Leman, Trustee of the Leman Family Trust, on behalf of said Trust.

_____
NOTARY PUBLIC, STATE OF _____

By: Sandra Leman, Trustee
Sandra Leman, Trustee

STATE OF Texas §

COUNTY OF Montgomery §

2019 This instrument was acknowledged before me on this 14 day of January, ~~2018,~~ by Sandra Leman, Trustee of the Leman Family Trust, on behalf of said Trust.

Susan R Gates
NOTARY PUBLIC, STATE OF Texas

SUSAN R GATES
NOTARY PUBLIC STATE OF TEXAS
MY COMM. EXP. 08/15/2021
NOTARY ID 12952497-8

By: _____
Phillip Leman, Trustee

STATE OF Texas §

COUNTY OF Harris §

This instrument was acknowledged before me on this 4th day of January, 2018, by Phillip Leman, Trustee of the Leman Family Trust, on behalf of said Trust.

TAN M. TANG
My Notary ID # 125913136
Expires November 14, 2022

_____
NOTARY PUBLIC, STATE OF TEXAS

By: _____
Sandra Leman, Trustee

STATE OF _____ §

COUNTY OF _____ §

This instrument was acknowledged before me on this _____ day of _____, 2018, by Sandra Leman, Trustee of the Leman Family Trust, on behalf of said Trust.

_____
NOTARY PUBLIC, STATE OF _____

EXHIBIT "A"

DESCRIPTION OF THE PROPERTY

[attached]

TRACT I

FIELD NOTE DESCRIPTION OF 2.3380 ACRES (101,845 SQUARE FEET) BEING THE RESIDUE OF THAT CERTAIN CALLED 3.6 ACRE TRACT CONVEYED TO LEMAN FAMILY TRUST, BY INSTRUMENT RECORDED UNDER HARRIS COUNTY CLERK'S FILE NO. 20120604477 OF THE HARRIS COUNTY DEED RECORDS AND LOCATED IN THE REELS & TROBOUGH SURVEY, A-59, HARRIS COUNTY, TEXAS, SAID 2.3380 ACRE TRACT BEING MORE PARTICULARLY DESCRIBED BY METES AND BOUNDS AS FOLLOWS (ALL COORDIANTES AND BEARINGS ARE BASED ON THE TEXAS STATE PLANE COORDINATE SYSTEM, SOUTH CENTRAL ZONE. ALL DISTANCES ARE SURFACE AND MAY BE CONVERTED TO GRID BY MULTIPLYING A COMBINED SCALE FACTOR OF 0.99989729):

COMMENCING at (X=3,158,902.20, Y=13,854,650.76) a point in the original right-of-way line of Oates Road (60 feet wide) for the Northeast corner of that certain 1.20523 acre tract (Tract 23) described in deed to FVL, Ltd., recorded under H.C.C.F. No. U126977, in the East line of said called 3.6 acre tract and the Southeast corner of that certain called 0.1387 acre tract (right-of-way easement for the widening of Oates Road) conveyed to the City of Houston by instrument recorded under H.C.C.F. No. 20080283151;

THENCE, South 87°36'29" West, a distance of 16.03 feet to an "X" cut in concrete found in the West right-of-way line of Oates Road (80 feet wide) for the Southwest corner of said called 0.1387 acre tract, said "X" also marks the Southeast corner and POINT OF BEGINNING (X=3,158,886.18, Y=13,854,650.09) of the herein described tract;

THENCE, South 87°36'29" West, along the North line of said called 1.20523 acre tract, a distance of 333.76 feet (called 350.00 feet) an "X" cut in concrete set in the West line of said called 3.6 acre tract for the Southeast corner of that certain called 1.09807 acre tract recorded under H.C.C.F. No. E146101 and the Southwest corner of the herein described tract;

THENCE, North 02°34'27" West (called North), along the West line of said 3.6 acre tract, a distance of 298.14 feet to a 1-inch iron pipe found for the Southwest corner of that certain called 5.4 acre tract recorded under H.C.C.F. No. 20120604473, said iron pipe also marks the Northwest corner of said called 3.6 acre tract and the herein described tract;

THENCE, North 87°36'29" East (called S 89°55' E), along the North line of said called 3.6 acre tract, a distance of 345.38 feet (called 350.00 feet) to a 5/8 inch iron rod with cap set in the West right-of-way line of Oates Road (80 feet wide), for the Northeast corner of the herein described tract;

THENCE, in a Southerly direction, along the West line of said called 0.1387 acre tract, being the West right-of-way line of Oates Road, the following three (3) courses and distances:

THENCE, South 02°27'31" East, 57.17 feet to a 5/8 inch iron rod with cap set for the Point of Curvature of a curve to the Right;

THENCE, along and with said curve to the Right, having radius of 1960.00 feet, a central angle of 03°28'28", an arc length of 118.86 feet and a chord bearing and distance of S 00°43'17" E, 118.84 feet to a 5/8 inch iron rod with cap set for the Point of Tangency of said curve;

THENCE, South 01°00'57" West, 122.40 feet to the POINT OF BEGINNING and containing 2.3380 acres (101,845 square feet) of land, more or less.

CENTURY ENGINEERING, INC.
Dated this 29th day of May, 2018
Revised this 2nd day of August, 2018
Revised this 21st day of August, 2018
Revised this 6th day of September, 2018

STATE OF TEXAS
REGISTERED
BERNERD F. JOHNSON
4314
PROFESSIONAL
LAND SURVEYOR

Bernerd F. Johnson
Registered Professional Land Surveyor No. 4314

CEI JOB NO. 15045-00.00
(QW17) SV 15045A.T

TRACT II

FIELD NOTE DESCRIPTION OF 1.0984 ACRES (47,845 SQUARE FEET) BEING ALL OF THAT CERTAIN CALLED 1.09807 ACRE TRACT DESCRIBED BY INSTRUMENT RECORDED UNDER HARRIS COUNTY CLERK'S FILE NO. E146101 OF THE HARRIS COUNTY DEED RECORDS AND LOCATED IN THE REELS & TROBOUGH SURVEY, A-59, HARRIS COUNTY, TEXAS, SAID 1.0984 ACRE TRACT BEING MORE PARTICULARLY DESCRIBED BY METES AND BOUNDS AS FOLLOWS (ALL COORDIANTES AND BEARINGS ARE BASED ON THE TEXAS STATE PLANE COORDINATE SYSTEM, SOUTH CENTRAL ZONE. ALL DISTANCES ARE SURFACE AND MAY BE CONVERTED TO GRID BY MULTIPLYING A COMBINED SCALE FACTOR OF 0.99989729):

COMMENCING at (X=3,158,902.20, Y=13,854,650.76) a point in the original right-of-way line of Oates Road (60 feet wide) for the Northeast corner of that certain 1.20523 acre tract (Tract 23) described in deed to FVL, Ltd., recorded under H.C.C.F. No. U126977, in the East line of that certain called 3.6 acre tract recorded under H.C.C.F. No. 20120604477 and the Southeast corner of that certain called 0.1387 acre tract (right-of-way easement for the widening of Oates Road) conveyed to the City of Houston by instrument recorded under H.C.C.F. No. 20080283151;

THENCE, South 87°36'29" West, along the North line of said called 1.20523 acre tract, at 16.03 feet pass an "X" cut in concrete found in the West right-of-way line of Oates Road (80 feet wide) for the Southwest corner of said called 0.1387 acre tract, and continuing a total distance of 349.79 feet to an "X" cut in concrete set in the West line of said called 3.6 acre tract for the Southeast corner of that certain called 1.09807 acre tract and the POINT OF BEGINNING (X=3,158,552.72, Y=13,854,636.16) of the herein described tract;

THENCE, South 87°36'29" West (called N 89°56' W), along the South line of said called 1.09807 acre tract, a distance of 50.00 feet to a point for the Southwest corner of the herein described tract, from which a fence corner post bears S 87°35' W, 0.40 feet;

THENCE, North 02°34'27" West (called North), along the West line of said 1.09807 acre tract, a distance of 951.93 feet (called 952.00 feet) to a 5/8 inch iron rod with cap found in the South right-of-way line of Wallisville Road (width varies) for the Northwest corner of the herein described tract, said iron rod falling in the arc of a curve to the Right;

THENCE, in an Easterly direction, along the South right-of-way line of Wallisville Road, with said curve to the Right, having radius of 1096.28 feet, a central angle of 02°39'33", an arc length of 50.88 feet and a chord bearing and distance of N 76°46'16" E, 50.88 feet to a 5/8 inch iron rod with cap found for the Northwest corner of that certain called 5.4 acre tract recorded under H.C.C.F. No. 20120604473, said iron rod also marks the Northeast corner of said called 1.09807 acre tract and the herein described tract;

THENCE, South 02°34'27" East (called South), along the East line of said 1.09807 acre tract, at 663.36 feet pass a 1-inch iron pipe found for the Southwest corner of said called 5.4 acre tract and continuing a total distance of 961.50 feet (called 961.24 feet) to the POINT OF BEGINNING and containing 1.0984 acres (47,845 square feet) of land, more or less.

CENTURY ENGINEERING, INC.
Dated this 29th day of May, 2018
Revised this 2nd day of August, 2018
Revised this 21st day of August, 2018
Revised this 6th day of September, 2018

STATE OF TEXAS
REGISTERED
BERNERD F. JOHNSON
4314
PROFESSIONAL
LAND SURVEYOR

Bernerd F. Johnson
Registered Professional Land Surveyor No. 4314

CEI JOB NO. 15045-00.00
(QW17) SV 15045A.T

TRACT III

FIELD NOTE DESCRIPTION OF 5.3663 ACRES (233,756 SQUARE FEET) BEING THE RESIDUE OF THAT CERTAIN CALLED 5.4 ACRE TRACT CONVEYED TO LEMAN FAMILY TRUST, BY INSTRUMENT RECORDED UNDER HARRIS COUNTY CLERK'S FILE NO. 20120604473 OF THE HARRIS COUNTY DEED RECORDS AND LOCATED IN THE REELS & TROBOUGH SURVEY, A-59, HARRIS COUNTY, TEXAS, SAID 5.3663 ACRE TRACT BEING MORE PARTICULARLY DESCRIBED BY METES AND BOUNDS AS FOLLOWS (ALL COORDIANTES AND BEARINGS ARE BASED ON THE TEXAS STATE PLANE COORDINATE SYSTEM, SOUTH CENTRAL ZONE. ALL DISTANCES ARE SURFACE AND MAY BE CONVERTED TO GRID BY MULTIPLYING A COMBINED SCALE FACTOR OF 0.99989729):

BEGINNING at (X=3,158,840.32, Y=13,855,625.62) a 5/8 inch iron rod with cap set at the intersection of South right-of-way line of Wallisville Road (width varies) and the West right-of-way line of Oates Road (80 feet wide) for the Northwest corner of that certain called 0.1387 acre tract (right-of-way easement for the widening of Oates Road) conveyed to the City of Houston by instrument recorded under H.C.C.F. No. 20080283151, said iron rod also marks the Northerly most Northeast corner of the herein described tract;

THENCE, South 47°26'03" East, along the cutback line at said intersection, a distance of 21.22 feet to a 5/8 inch iron rod with cap found in the West right-of-way line of Oates Road (80 feet wide) for cutback of said called 0.1387 acre tract and the Easterly most Northeast corner of the herein described tract;

THENCE, South 02°27'31" East along the West line of West right-of-way line of Oates Road (80 feet wide) and said called 0.1387 acre tract, a distance of 663.46 feet to a 5/8 inch iron rod with cap set in the South line of said called 5.4 acre tract for the Southeast corner of the herein described tract;

THENCE, South 87°36'29" West, along the South line of said called 5.4 acre tract, a distance of 345.38 feet to a 1-inch iron pipe found in the East line of that certain called 1.09807 acre tract recorded under H.C.C.F. No. E146101 for the Southwest corner of said called 5.4 acre tract and the herein described tract;

THENCE, North 02°34'27" West (called North), along the East line of said 1.09807 acre tract, a distance of 663.36 feet (called 665.51 feet) to a 5/8 inch iron rod found in the South right-of-way line of said Wallisville Road for the Northwest corner of said called 5.4 acre tract and the herein described tract, said iron rod falling in the arc of a curve to the Right;

THENCE, in a Easterly direction, along the South right-of-way line of Wallisville Road, with said curve to the Right, having radius of 1096.28 feet, a central angle of 09°29'21", an arc length of 181.56 feet and a chord bearing and distance of N 82°50'43" E, 181.36 feet to a 5/8 inch iron rod with cap set for the Point of Tangency of said curve;

THENCE, North 87°35'24" East, continuing along the South right-of-way line of Wallisville Road, a distance of 150.97 feet to the POINT OF BEGINNING and containing 5.3663 acres (233,756 square feet) of land, more or less.

CENTURY ENGINEERING, INC.
Dated this 29th day of May, 2018
Revised this 2nd day of August, 2018
Revised this 21st day of August, 2018
Revised this 6th day of September, 2018

Bernerd F. Johnson
Registered Professional Land Surveyor No. 4314

CEI JOB NO. 15045-00.00
(QW17) SV 15045C.T

EXHIBIT "B"

RESERVATIONS AND EXCEPTIONS TO CONVEYANCE AND WARRANTY

1. Mechanic's, carrier's, workmen's, repairmen's or other like lien, pledge, claim, charge security interest or other encumbrance (collectively, "Liens") arising or incurred in the ordinary course of business as to which the underlying obligation is not yet overdue or delinquent;

2. Liens for taxes that are not due and payable or that may thereafter be paid without penalty or that are being contested in good faith by appropriate proceedings;

3. Any use restrictions, easements, covenants, right-of-way, or similar matters (but not including Liens), that individually or in the aggregate, are not material in character or amount or do not materially detract from the value or utility of the assets subject thereto;

4. Zoning, building or other similar restrictions; and

5. Whether or not recorded, restrictions, covenants, conditions, easements, rights-of-way, mineral and royalty reservations and mineral leases, zoning ordinances and other similar Liens affecting the Property which, in the aggregate, are not substantial in amount, and which do not in any case materially detract from the value of the Property subject thereto or materially interfere with the ordinary conduct of the business of Grantor.

LINE TABLE

LINE NO.	BEARING	DISTANCE
L1	S 02° 27' 31" E	57.17'
L2	S 47° 26' 03" E	21.22'
L3	S 87° 36' 29" W	16.03'

CURVE DATA:

CURVE NUMBER	DELTA	RADIUS	ARC LENGTH	TANGENT LENGTH	CHORD BEARING	CHORD LENGTH
C 1	02° 39' 33"	1096.28'	50.88'	25.44'	N 76° 46' 16" E	50.88'
C 2	09° 29' 21"	1096.28'	181.56'	90.99'	N 82° 50' 43" E	181.36'
C 3	03° 28' 28"	1960.00'	118.86'	59.45'	S 00° 43' 17" E	118.84'

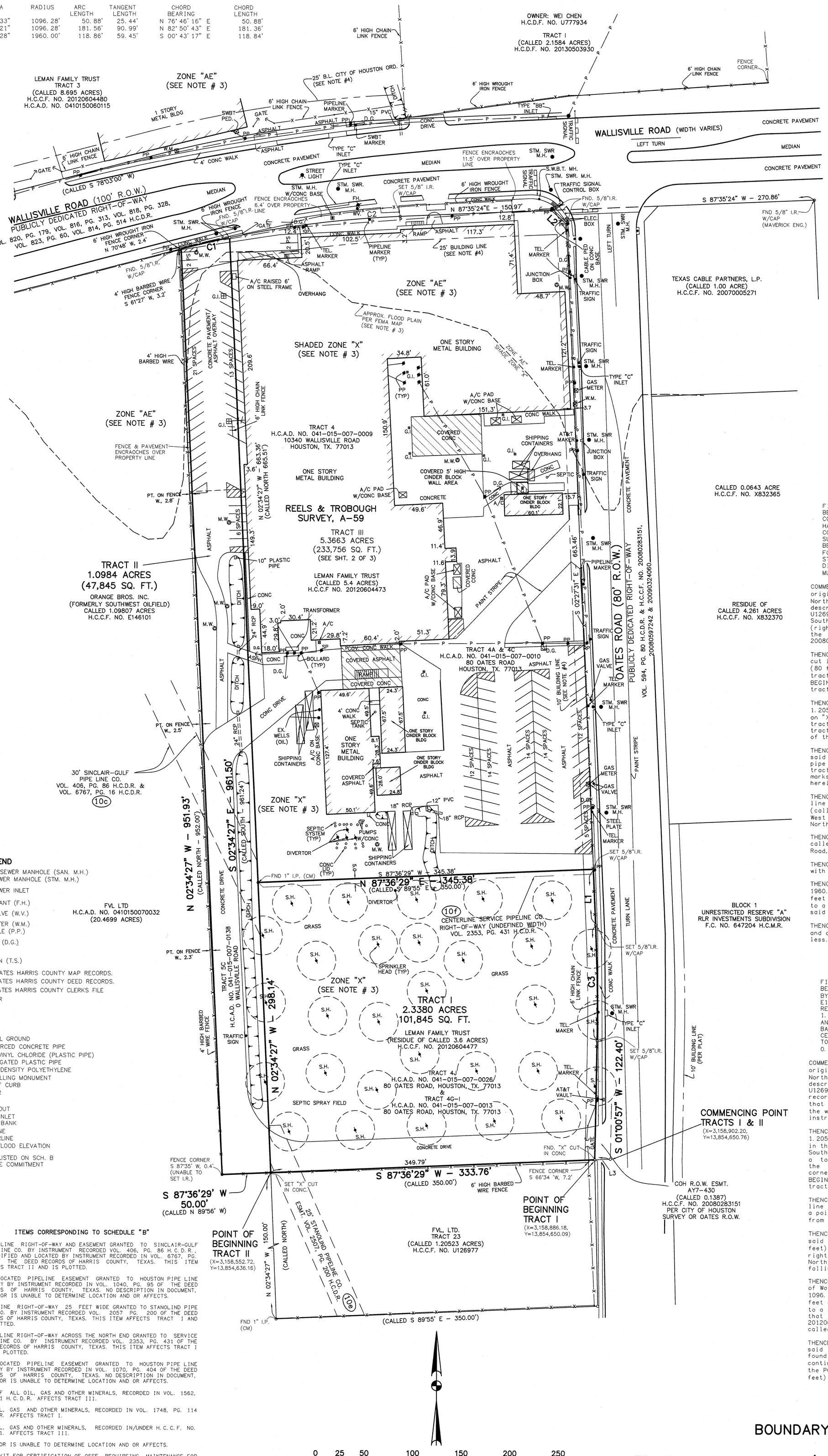

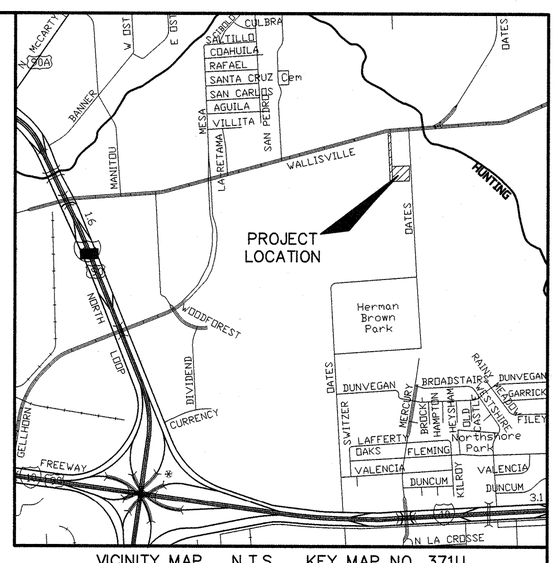

VICINITY MAP N.T.S. KEY MAP NO. 371U

NOTES:

1) THE SURVEYOR HAS NOT ABSTRACTED THE SUBJECT PROPERTY. THIS SURVEY WAS PERFORMED IN CONJUNCTION WITH THE INFORMATION CONTAINED IN A TITLE COMMITMENT PREPARED BY FIDELITY NATIONAL TITLE INSURANCE COMPANY & CHARTER TITLE COMPANY, GF NO. CH-7655-107655180027-KR, WITH AN EFFECTIVE DATE OF APRIL 4, 2018, ISSUED APRIL 11, 2018.

2) ALL BEARINGS ARE REFERENCED TO THE WEST RIGHT-OF-WAY LINE OF OATES ROAD, AS RECORDED UNDER HARRIS COUNTY CLERK'S FILE NO. 20080283151.

3) THIS TRACT LIES IN ZONE "X" AND ZONE "AE" AND DOES LIE WITHIN THE 100-YEAR FLOOD PLAIN, ACCORDING TO FEDERAL EMERGENCY MANAGEMENT AGENCY'S FLOOD INSURANCE RATE MAP FOR HARRIS COUNTY, TEXAS, COMMUNITY PANEL NO. 48201C0715M, DATED JANUARY 6, 2017. THIS STATEMENT IS FURNISHED FOR INFORMATION AND IS BASED ON GRAPHIC PLOTTING ONLY.

4) THE SUBJECT PROPERTY IS LOCATED WITHIN THE CITY OF HOUSTON OR WITHIN ITS EXTRA TERRITORIAL JURISDICTION (WITHIN 5 MILES OF THE CITY LIMITS) IT IS SUBJECT TO THE TERMS, CONDITIONS AND PROVISIONS OF THE CITY OF HOUSTON ORDINANCE NO. 85-1878, PERTAINING TO, AMONG OTHER THINGS, THE PLATTING AND REPLATTING OF REAL PROPERTY AND TO THE ESTABLISHMENT OF BUILDING LINES (25 FEET ALONG MAJOR THOROUGHFARES AND 10 FEET ALONG OTHER STREETS). A CERTIFIED COPY OF SAID ORDINANCE WAS FILED FOR RECORD ON AUGUST 1, 1991, UNDER HARRIS COUNTY CLERK'S FILE NO. N-253886, AND BEING AMENDED BY ORDINANCE NO. 1999-262.

5) TRACTS I-III HAVE ACCESS TO OATES ROAD AND WALLISVILLE ROAD, PUBLICLY DEDICATED RIGHT-OF-WAY.

TRACT I

FIELD NOTE DESCRIPTION OF 2.3380 ACRES (101,845 SQUARE FEET) BEING THE RESIDUE OF THAT CERTAIN CALLED 3.6 ACRE TRACT CONVEYED TO LEMAN FAMILY TRUST, BY INSTRUMENT RECORDED UNDER HARRIS COUNTY CLERK'S FILE NO. 20120604477 OF THE HARRIS COUNTY DEED RECORDS AND LOCATED IN THE REELS & TROBOUGH SURVEY, A-59, HARRIS COUNTY, TEXAS, SAID 2.3380 ACRE TRACT BEING MORE PARTICULARLY DESCRIBED BY METES AND BOUNDS AS FOLLOWS (ALL COORDIANTES AND BEARINGS ARE BASED ON THE TEXAS STATE PLANE COORDINATE SYSTEM, SOUTH CENTRAL ZONE. ALL DISTANCES ARE SURFACE AND MAY BE CONVERTED TO GRID BY MULTIPLYING A COMBINED SCALE FACTOR OF 0.99989729):

COMMENCING at (X=3,158,902.20, Y=13,854,650.76) a point in the original right-of-way line of Oates Road (60 feet wide) for the Northeast corner of that certain 1.20523 acre tract (Tract 23) described in deed to FVL, Ltd., recorded under H.C.C.F. No. U126977, in the East line of said called 3.6 acre tract and the Southeast corner of that certain called 0.1387 acre tract (right-of-way easement for the widening of Oates Road) conveyed to the City of Houston by instrument recorded under H.C.C.F. No. 20080283151;

THENCE, South 87°36'29" West, a distance of 16.03 feet to an "X" cut in concrete found in the West right-of-way line of Oates Road (80 feet wide) for the Southwest corner of said called 0.1387 acre tract, said "X" also marks the Southeast corner and POINT OF BEGINNING (X=3,158,886.18, Y=13,854,650.09) of the herein described tract;

THENCE, South 87°36'29" West, along the North line of said called 1.20523 acre tract, a distance of 333.76 feet (called 350.00 feet) on "X" cut in concrete set in the West line of said called 3.6 acre tract for the Southeast corner of that certain called 1.09807 acre tract recorded under H.C.C.F. No. E146101 and the Southwest corner of the herein described tract;

THENCE, North 02°34'27" West (called North), along the West line of said 3.6 acre tract, a distance of 298.14 feet to a 1-inch iron pipe found for the Southwest corner of that certain called 5.4 acre tract recorded under H.C.C.F. No. 20120604473, said iron pipe also marks the Northwest corner of said called 3.6 acre tract and the herein described tract;

THENCE, North 87°36'29" East (called S 89°55' E), along the North line of said called 3.6 acre tract, a distance of 345.38 feet (called 350.00 feet) to a 5/8 inch iron rod with cap set in the West right-of-way line of Oates Road (80 feet wide), for the Northeast corner of the herein described tract;

THENCE, in a Southerly direction, along the West line of said called 0.1387 acre tract, being the West right-of-way line of Oates Road, the following three (3) courses and distances:

THENCE, South 02°27'31" East, 57.17 feet to a 5/8 inch iron rod with cap set for the Point of Curvature of a curve to the Right;

THENCE, along and with said curve to the Right, having radius of 1960.00 feet, a central angle of 03°28'28", an arc length of 118.86 feet and a chord bearing and distance of S 00°43'17" E, 118.84 feet to a 5/8 inch iron rod with cap set for the Point of Tangency of said curve;

THENCE, South 01°00'57" West, 122.40 feet to the POINT OF BEGINNING and containing 2.3380 acres (101,845 square feet) of land, more or less.

TRACT II

FIELD NOTE DESCRIPTION OF 1.0984 ACRES (47,845 SQUARE FEET) BEING ALL OF THAT CERTAIN CALLED 1.09807 ACRE TRACT DESCRIBED BY INSTRUMENT RECORDED UNDER HARRIS COUNTY CLERK'S FILE NO. E146101 OF THE HARRIS COUNTY DEED RECORDS AND LOCATED IN THE REELS & TROBOUGH SURVEY, A-59, HARRIS COUNTY, TEXAS, SAID 1.0984 ACRE TRACT BEING MORE PARTICULARLY DESCRIBED BY METES AND BOUNDS AS FOLLOWS (ALL COORDINATES AND BEARINGS ARE BASED ON THE TEXAS STATE PLANE COORDINATE SYSTEM, SOUTH CENTRAL ZONE. ALL DISTANCES ARE SURFACE AND MAY BE CONVERTED TO GRID BY MULTIPLYING A COMBINED SCALE FACTOR OF 0.99989729):

COMMENCING at (X=3,158,902.20, Y=13,854,650.76) a point in the original right-of-way line of Oates Road (60 feet wide) for the Northeast corner of that certain 1.20523 acre tract (Tract 23) described in deed to FVL, Ltd., recorded under H.C.C.F. No. U126977, in the East line of that certain called 3.6 acre tract recorded under H.C.C.F. No. 20120604477 and the Southeast corner of that certain called 0.1387 acre tract (right-of-way easement for the widening of Oates Road) conveyed to the City of Houston by instrument recorded under H.C.C.F. No. 20080283151;

THENCE, South 87°36'29" West, along the North line of said called 1.20523 acre tract, at 16.03 feet pass an "X" cut in concrete found in the West right-of-way line of Oates Road (80 feet wide) for the Southwest corner of said called 0.1387 acre tract, and continuing a total distance of 349.79 feet to an "X" cut in concrete set in the West line of said called 3.6 acre tract for the Southeast corner of that certain called 1.09807 acre tract and the POINT OF BEGINNING (X=3,158,552.72, Y=13,854,636.16) of the herein described tract;

THENCE, South 87°36'29" West (called N 89°56' W), along the South line of said called 1.09807 acre tract, a distance of 50.00 feet to a point for the Southwest corner of the herein described tract, from which a fence corner post bears S 87°35' W, 0.40 feet;

THENCE, North 02°34'27" West (called North), along the West line of said 1.09807 acre tract, a distance of 951.93 feet (called 952.00 feet) to a 5/8 inch iron rod with cap found in the South right-of-way line of Wallisville Road (width varies) for the Northwest corner of the herein described tract, said iron rod falling in the arc of a curve to the Right;

THENCE, in an Easterly direction, along the South right-of-way line of Wallisville Road, with said curve to the Right, having radius of 1096.28 feet, a central angle of 02°39'33", an arc length of 50.88 feet and a chord bearing and distance of N 76°46'16" E, 50.88 feet to a 5/8 inch iron rod with cap found for the Northwest corner of that certain called 5.4 acre tract recorded under H.C.C.F. No. 20120604473, said iron rod also marks the Northeast corner of said called 1.09807 acre tract and the herein described tract;

THENCE, South 02°34'27" East (called South), along the East line of said 1.09807 acre tract, at 663.36 feet pass a 1-inch iron pipe found for the Southwest corner of said called 5.4 acre tract and continuing a total distance of 961.50 feet (called 961.24 feet) to the POINT OF BEGINNING and containing 1.0984 acres (47,845 square feet) of land, more or less.

LEGEND

- SANITARY SEWER MANHOLE (SAN. M.H.)
- STORM SEWER MANHOLE (STM. M.H.)
- STORM SEWER INLET
- FIRE HYDRANT (F.H.)
- WATER VALVE (W.V.)
- WATER METER (W.M.)
- POWER POLE (P.P.)
- DOWN GUY (D.G.)
- TRAFFIC SIGN (T.S.)

H.C.M.R. INDICATES HARRIS COUNTY MAP RECORDS.
H.C.D.R. INDICATES HARRIS COUNTY DEED RECORDS.
H.C.C.F. INDICATES HARRIS COUNTY CLERKS FILE
NO. - NUMBER
N - NORTH
S - SOUTH
E - EAST
W - WEST
NG - NATURAL GROUND
RCP - REINFORCED CONCRETE PIPE
PVC - POLY VINYL CHLORIDE (PLASTIC PIPE)
CPP - CORRUGATED PLASTIC PIPE
HDPE - HIGH DENSITY POLYETHYLENE
CM - CONTROLLING MONUMENT
T/C - TOP OF CURB
GUT - GUTTER
B - BOLLARD
C.O. - CLEANOUT
G.I. - GRATE INLET
TB - TOP OF BANK
F/L - FLOWLINE
C/L - CENTERLINE
BFE - BASE FLOOD ELEVATION
10h - ITEMS LISTED ON SCH. B OF TITLE COMMITMENT

ITEMS CORRESPONDING TO SCHEDULE "B"

10c PIPE LINE RIGHT-OF-WAY AND EASEMENT GRANTED TO SINCLAIR-GULF PIPE LINE CO. BY INSTRUMENT RECORDED VOL. 406, PG. 86 H.C.D.R., AS MODIFIED AND LOCATED BY INSTRUMENT RECORDED IN VOL. 6767, PG. 16 OF THE DEED RECORDS OF HARRIS COUNTY, TEXAS. THIS ITEM AFFECTS TRACT II AND IS PLOTTED.

10d AN UNLOCATED PIPELINE EASEMENT GRANTED TO HOUSTON PIPE LINE COMPANY BY INSTRUMENT RECORDED IN VOL. 1040, PG. 95 OF THE DEED RECORDS OF HARRIS COUNTY, TEXAS. NO DESCRIPTION IN DOCUMENT, SURVEYOR IS UNABLE TO DETERMINE LOCATION AND OR AFFECTS.

10e PIPE LINE RIGHT-OF-WAY 25 FEET WIDE GRANTED TO STANOLIND PIPE LINE CO. BY INSTRUMENT RECORDED VOL. 2057 PG. 200 OF THE DEED RECORDS OF HARRIS COUNTY, TEXAS. THIS ITEM AFFECTS TRACT I AND IS PLOTTED.

10f PIPE LINE RIGHT-OF-WAY ACROSS THE NORTH END GRANTED TO SERVICE PIPE LINE CO. BY INSTRUMENT RECORDED VOL. 2353, PG. 431 OF THE DEED RECORDS OF HARRIS COUNTY, TEXAS. THIS ITEM AFFECTS TRACT I AND IS PLOTTED.

10g AN UNLOCATED PIPELINE EASEMENT GRANTED TO HOUSTON PIPE LINE COMPANY BY INSTRUMENT RECORDED IN VOL. 1070, PG. 404 OF THE DEED RECORDS OF HARRIS COUNTY, TEXAS. NO DESCRIPTION IN DOCUMENT, SURVEYOR IS UNABLE TO DETERMINE LOCATION AND OR AFFECTS.

10h 1/2 OF ALL OIL, GAS AND OTHER MINERALS, RECORDED IN VOL. 1562, PG. 361 H.C.D.R. AFFECTS TRACT III.

10i ALL OIL, GAS AND OTHER MINERALS, RECORDED IN VOL. 1748, PG. 114 H.C.D.R. AFFECTS TRACT I.

10j ALL OIL, GAS AND OTHER MINERALS, RECORDED IN/UNDER H.C.C.F. NO. E146101. AFFECTS TRACT III.

10k-n, SURVEYOR IS UNABLE TO DETERMINE LOCATION AND OR AFFECTS.

10o AFFIDAVIT FOR CERTIFICATION OF OSSF REQUIREING MAINTENANCE FOR THE ON-SITE SEWAGE FACILITY, AS RECORDED UNDER H.C.C.F. NO. X231819. AFFECTS TRACTS I, II & III.

10p-t SURVEYOR IS UNABLE TO DETERMINE LOCATION AND OR AFFECTS.

10u-v INTENTIONALLY DELETED

10w TERMS, CONDITIONS AND PROVISIONS OF THAT CERTAIN MINERALS LEASE RECORDED IN/UNDER H.C.C.F. NO. N794467. AFFECTS TRACT IV & V.

10x TERMS, CONDITIONS AND PROVISIONS OF THAT CERTAIN MINERALS LEASE RECORDED IN/UNDER H.C.C.F. NO. X879164. AFFECTS TRACT IV & V.

10y TERMS, CONDITIONS AND PROVISIONS OF THAT CERTAIN MINERALS LEASE RECORDED IN/UNDER H.C.C.F. NO. 20090172494. AFFECTS TRACT V.

10z TERMS, CONDITIONS AND PROVISIONS OF THAT CERTAIN MINERALS LEASE RECORDED IN/UNDER H.C.C.F. NO. 20120579469. AFFECTS TRACT V.

10aa TERMS, CONDITIONS AND PROVISIONS OF THAT CERTAIN MINERALS LEASE RECORDED IN/UNDER H.C.C.F. NO. 20130128582. AFFECTS TRACT IV & V

10ab TERMS, CONDITIONS AND PROVISIONS OF THAT CERTAIN GAS CONDENSATE LEASE AGREEMENT RECORDED IN/UNDER H.C.C.F. NO. E482039. AFFECTS TRACT III.

10ac SOUTHWESTERN BELL TELEPHONE COMPANY EASEMENT FOR TELECOMMUNICATION FACILITIES AS SET FORTH IN INSTRUMENT FILED UNDER HARRIS COUNTY CLERK'S FILE NO. N665894. THIS ITEM DOES AFFECTS THE SUBJECT PROPERTY AND IS PLOTTED. AFFECTS TRACT IV.

10ad NOTICE OF OPTION TO PURCHASE RECORDED UNDER H.C.C.F. NO. 20150442292. AFFECTS TRACT I, II, III, IV & V.

THE UNDERSIGNED DOES HEREBY CERTIFY THAT AN ON-THE-GROUND FIELD SURVEY WAS PERFORMED ON MAY 21, 2018 OF THE PROPERTY SHOWN HEREON, THAT THERE ARE NO DISCREPANCIES, CONFLICTS, ENCROACHMENTS OR RIGHT-OF-WAY EXCEPT AS SHOWN HEREON, AND THAT THE NOTES AND OTHER MATTERS SET OUT IN THIS SURVEY ARE TRUE, CORRECT AND ACCURATE, AND THAT THIS SURVEY CONFORMS TO THE CURRENT TEXAS SURVEYORS ASSOCIATION STANDARDS AND SPECIFICATIONS FOR CATEGORY 1A CONDITION II SURVEY.

DATED THIS 21ST DAY OF AUGUST, 2018.

BERNERD F. JOHNSON
REGISTERED PROFESSIONAL LAND SURVEYOR NO. 4314

REVISED: JULY 27, 2018 - TO UPDATE SURVEY MAP.

REVISED: AUGUST 2, 2018 - TO UPDATE SURVEY MAP.

REVISED: AUGUST 21, 2018 - TO UPDATE SURVEY MAP.

STATE OF TEXAS REGISTERED BERNERD F. JOHNSON 4314 PROFESSIONAL LAND SURVEYOR

TRACT I & II
GF NO. 1076551800027
TRACTS I, II, III, IV & V

BOUNDARY SURVEY MAP OF TRACT I, 2.3380 ACRES (101,845 SQUARE FEET) OF LAND BEING THE RESIDUE OF THAT CERTAIN CALLED 3.6 ACRES TRACT, RECORDED UNDER H.C.C.F. NO. 20120604477 AND TRACT II, 1.0984 ACRES (47,845 SQUARE FEET) OF LAND BEING ALL OF THAT CERTAIN CALLED 1.09807 ACRE TRACT, RECORDED UNDER H.C.C.F. NO. E146101, ALL LOCATED IN THE REELS & TROBOUGH SURVEY, A-59, HARRIS COUNTY, TEXAS.

DATE: AUGUST, 2018 SCALE: 1" = 50'

CENTURY ENGINEERING, INC.
3030 S. GESSNER SUITE 100 HOUSTON, TEXAS 77063 (713) 780-8871
TBPLS NO. F-100965-0
Fax:713-780-7662 Email: dmassiatte@centuryengineering.com

(QW17) 15045.COR CEI JOB NO. 15045-00.00 SC-1852 N:\SURVEY\OATES AT WALLISVILLE\TRACT I & II Southside WALLISVILLE.DWG

LINE TABLE

LINE NO.	BEARING	DISTANCE
L1	S 02° 27' 31" E	57.17'
L2	S 47° 26' 03" E	21.22'
L3	S 87° 36' 29" W	16.03'

CURVE DATA:

CURVE NUMBER	DELTA	RADIUS	ARC LENGTH	TANGENT LENGTH	CHORD BEARING	CHORD LENGTH
C 1	02° 39' 33"	1096.28'	50.88'	25.44'	N 76° 46' 16" E	50.88'
C 2	09° 29' 21"	1096.28'	181.56'	90.99'	N 82° 50' 43" E	181.36'
C 3	03° 28' 28"	1960.00'	118.86'	59.45'	S 00° 43' 17" E	118.84'

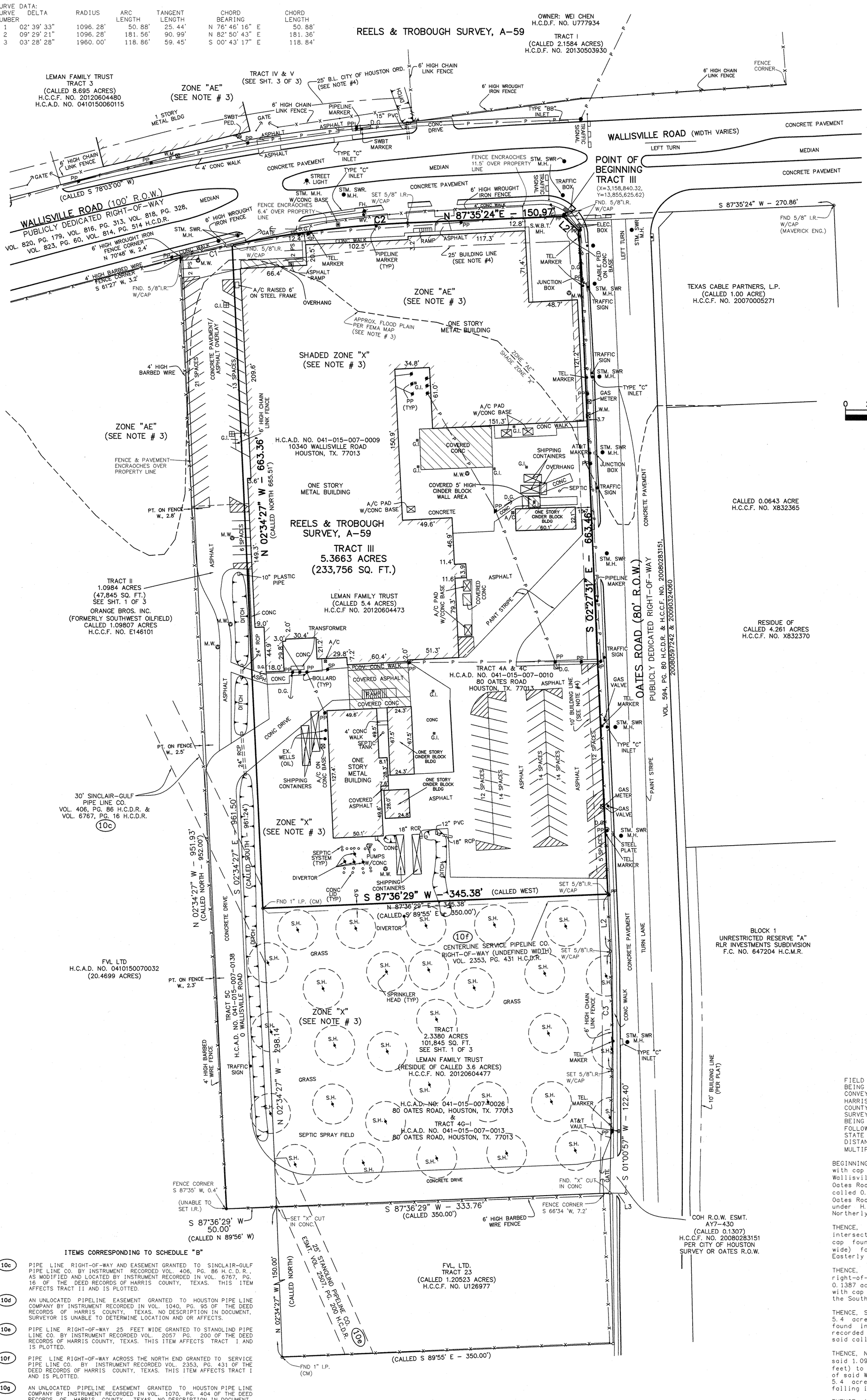

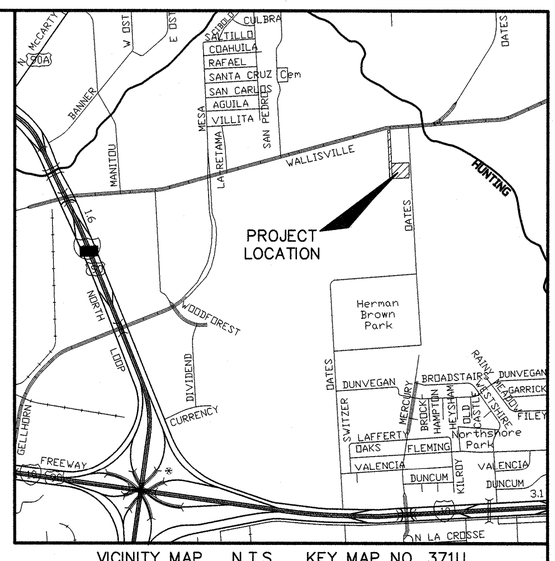

VICINITY MAP N.T.S. KEY MAP NO. 371U

0 25 50 100 150 200 250

GRAPHIC SCALE IN FEET

LEGEND

- SANITARY SEWER MANHOLE (SAN. M.H.)
- STORM SEWER MANHOLE (STM. M.H.)
- STORM SEWER INLET
- FIRE HYDRANT (F.H.)
- WATER VALVE (W.V.)
- WATER METER (W.M.)
- POWER POLE (P.P.)
- DOWN GUY (D.G.)
- TRAFFIC SIGN (T.S.)

H.C.M.R. INDICATES HARRIS COUNTY MAP RECORDS.
H.C.D.R. INDICATES HARRIS COUNTY DEED RECORDS.
H.C.C.F. INDICATES HARRIS COUNTY CLERKS FILE
NO. – NUMBER
N – NORTH
S – SOUTH
E – EAST
W – WEST
NG – NATURAL GROUND
RCP – REINFORCED CONCRETE PIPE
PVC – POLY VINYL CHLORIDE (PLASTIC PIPE)
CPP – CORRUGATED PLASTIC PIPE
HDPE – HIGH DENSITY POLYETHYLENE
CM – CONTROLLING MONUMENT
T/C – TOP OF CURB
GUT – GUTTER
B – BOLLARD
C.O. – CLEANOUT
G.I. – GRATE INLET
TB – TOP OF BANK
F/L – FLOWLINE
C/L – CENTERLINE
BFE – BASE FLOOD ELEVATION
10h – ITEMS LISTED ON SCH. B OF TITLE COMMITMENT

NOTES:

1) THE SURVEYOR HAS NOT ABSTRACTED THE SUBJECT PROPERTY. THIS SURVEY WAS PERFORMED IN CONJUNCTION WITH THE INFORMATION CONTAINED IN A TITLE COMMITMENT PREPARED BY FIDELITY NATIONAL TITLE INSURANCE COMPANY & CHARTER TITLE COMPANY, GF NO. CH-7655-107655180027-KR WITH AN EFFECTIVE DATE OF APRIL 4, 2018, ISSUED APRIL 11, 2018.

2) ALL BEARINGS ARE REFERENCED TO THE WEST RIGHT-OF-WAY LINE OF OATES ROAD, AS RECORDED UNDER HARRIS COUNTY CLERK'S FILE NO. 20080283151.

3) THIS TRACT LIES IN ZONE "X" AND ZONE "AE" AND DOES LIE WITHIN THE 100-YEAR FLOOD PLAIN, ACCORDING TO FEDERAL EMERGENCY MANAGEMENT AGENCY'S FLOOD INSURANCE RATE MAP FOR HARRIS COUNTY, TEXAS, COMMUNITY PANEL NO. 48201C0715M, DATED JANUARY 6, 2017. THIS STATEMENT IS FURNISHED FOR INFORMATION AND IS BASED ON GRAPHIC PLOTTING ONLY.

4) THE SUBJECT PROPERTY IS LOCATED WITHIN THE CITY OF HOUSTON OR WITHIN ITS EXTRA TERRITORIAL JURISDICTION (WITHIN 5 MILES OF THE CITY LIMITS) IT IS SUBJECT TO THE TERMS, CONDITIONS AND PROVISIONS OF THE CITY OF HOUSTON ORDINANCE NO. 85-1878, PERTAINING TO, AMONG OTHER THINGS, THE PLATTING AND REPLATTING OF REAL PROPERTY AND TO THE ESTABLISHMENT OF BUILDING LINES (25 FEET ALONG MAJOR THOROUGHFARES AND 10 FEET ALONG OTHER STREETS). A CERTIFIED COPY OF SAID ORDINANCE WAS FILED FOR RECORD ON AUGUST 1, 1991, UNDER HARRIS COUNTY CLERK'S FILE NO. N-253886, AND BEING AMENDED BY ORDINANCE NO. 1999-262.

5) TRACTS I-III HAVE ACCESS TO OATES ROAD AND WALLISVILLE ROAD, PUBLICLY DEDICATED RIGHT-OF-WAY.

ITEMS CORRESPONDING TO SCHEDULE "B"

(10c) PIPE LINE RIGHT-OF-WAY AND EASEMENT GRANTED TO SINCLAIR-GULF PIPE LINE CO. BY INSTRUMENT RECORDED VOL. 406, PG. 86 H.C.D.R., AS MODIFIED AND LOCATED BY INSTRUMENT RECORDED IN VOL. 6767, PG. 16 OF THE DEED RECORDS OF HARRIS COUNTY, TEXAS. THIS ITEM AFFECTS TRACT II AND IS PLOTTED.

(10d) AN UNLOCATED PIPELINE EASEMENT GRANTED TO HOUSTON PIPE LINE COMPANY BY INSTRUMENT RECORDED IN VOL. 1040, PG. 95 OF THE DEED RECORDS OF HARRIS COUNTY, TEXAS. NO DESCRIPTION IN DOCUMENT, SURVEYOR IS UNABLE TO DETERMINE LOCATION AND OR AFFECTS.

(10e) PIPE LINE RIGHT-OF-WAY 25 FEET WIDE GRANTED TO STANOLIND PIPE LINE CO. BY INSTRUMENT RECORDED VOL. 2057 PG. 200 OF THE DEED RECORDS OF HARRIS COUNTY, TEXAS. THIS ITEM AFFECTS TRACT I AND IS PLOTTED.

(10f) PIPE LINE RIGHT-OF-WAY ACROSS THE NORTH END GRANTED TO SERVICE PIPE LINE CO. BY INSTRUMENT RECORDED VOL. 2353, PG. 431 OF THE DEED RECORDS OF HARRIS COUNTY, TEXAS. THIS ITEM AFFECTS TRACT I AND IS PLOTTED.

(10g) AN UNLOCATED PIPELINE EASEMENT GRANTED TO HOUSTON PIPE LINE COMPANY BY INSTRUMENT RECORDED IN VOL. 1070, PG. 404 OF THE DEED RECORDS OF HARRIS COUNTY, TEXAS. NO DESCRIPTION IN DOCUMENT, SURVEYOR IS UNABLE TO DETERMINE LOCATION AND OR AFFECTS.

(10h) 1/2 OF ALL OIL, GAS AND OTHER MINERALS, RECORDED IN VOL. 1562, PG. 361 H.C.D.R. AFFECTS TRACT III.

(10i) ALL OIL, GAS AND OTHER MINERALS, RECORDED IN VOL. 1748, PG. 114 H.C.D.R. AFFECTS TRACT I.

(10j) ALL OIL, GAS AND OTHER MINERALS, RECORDED IN/UNDER H.C.C.F. NO. E146101. AFFECTS TRACT III.

(10k-n) SURVEYOR IS UNABLE TO DETERMINE LOCATION AND OR AFFECTS.

(10o) AFFIDAVIT FOR CERTIFICATION OF OSSF REQUIREING MAINTENANCE FOR THE ON-SITE SEWAGE FACILITY, AS RECORDED UNDER H.C.C.F. NO. X231819. AFFECTS TRACTS I, II & III.

(10p-t) SURVEYOR IS UNABLE TO DETERMINE LOCATION AND OR AFFECTS.

(10u-v) INTENTIONALLY DELETED

(10w) TERMS, CONDITIONS AND PROVISIONS OF THAT CERTAIN MINERALS LEASE RECORDED IN/UNDER H.C.C.F. NO. N794467. AFFECTS TRACT IV & V.

(10x) TERMS, CONDITIONS AND PROVISIONS OF THAT CERTAIN MINERALS LEASE RECORDED IN/UNDER H.C.C.F. NO. X879164. AFFECTS TRACT IV & V.

(10y) TERMS, CONDITIONS AND PROVISIONS OF THAT CERTAIN MINERALS LEASE RECORDED IN/UNDER H.C.C.F. NO. 20090172494. AFFECTS TRACT V.

(10z) TERMS, CONDITIONS AND PROVISIONS OF THAT CERTAIN MINERALS LEASE RECORDED IN/UNDER H.C.C.F. NO. 20120579469. AFFECTS TRACT V.

(10aa) TERMS, CONDITIONS AND PROVISIONS OF THAT CERTAIN MINERALS LEASE RECORDED IN/UNDER H.C.C.F. NO. 20130128582. AFFECTS TRACT IV & V

(10ab) TERMS, CONDITIONS AND PROVISIONS OF THAT CERTAIN GAS CONDENSATE LEASE AGREEMENT RECORDED IN/UNDER H.C.C.F. NO. E482039. AFFECTS TRACT III.

(10ac) SOUTHWESTERN BELL TELEPHONE COMPANY EASEMENT FOR TELECOMMUNICATION FACILITIES AS SET FORTH IN INSTRUMENT FILED UNDER HARRIS COUNTY CLERK'S FILE NO. N665894. THIS ITEM DOES AFFECTS THE SUBJECT PROPERTY AND IS PLOTTED. AFFECTS TRACT IV.

(10ad) NOTICE OF OPTION TO PURCHASE RECORDED UNDER H.C.C.F. NO. 20150442292. AFFECTS TRACT I, II, III, IV & V.

THE UNDERSIGNED DOES HEREBY CERTIFY THAT AN ON-THE-GROUND FIELD SURVEY WAS PERFORMED ON MAY 21, 2018 OF THE PROPERTY SHOWN HEREON, THAT THERE ARE NO DISCREPANCIES, CONFLICTS, ENCROACHMENTS OR RIGHT-OF-WAY EXCEPT AS SHOWN HEREON, AND THAT THE NOTES AND OTHER MATTERS SET OUT IN THIS SURVEY ARE TRUE, CORRECT AND ACCURATE, AND THAT THIS SURVEY CONFORMS TO THE CURRENT TEXAS SURVEYORS ASSOCIATION STANDARDS AND SPECIFICATIONS FOR CATEGORY 1A CONDITION II SURVEY.

DATED THIS 21st DAY OF AUGUST, 2018.

BERNERD F. JOHNSON
REGISTERED PROFESSIONAL LAND SURVEYOR NO. 4314

REVISED: JULY 27, 2018 – TO UPDATE SURVEY MAP.

REVISED: AUGUST 2, 2018 – TO UPDATE SURVEY MAP.

REVISED: AUGUST 21, 2018 – TO UPDATE SURVEY MAP.

STATE OF TEXAS REGISTERED BERNERD F. JOHNSON 4314 PROFESSIONAL LAND SURVEYOR

TRACT III

GF NO. 107651800027
TRACTS I, II, III, IV & V

TRACT III

FIELD NOTE DESCRIPTION OF 5.3663 ACRES (233,756 SQUARE FEET) BEING THE RESIDUE OF THAT CERTAIN CALLED 5.4 ACRE TRACT CONVEYED TO LEMAN FAMILY TRUST, BY INSTRUMENT RECORDED UNDER HARRIS COUNTY CLERK'S FILE NO. 20120604473 OF THE HARRIS COUNTY DEED RECORDS AND LOCATED IN THE REELS & TROBOUGH SURVEY, A-59, HARRIS COUNTY, TEXAS, SAID 5.3663 ACRE TRACT BEING MORE PARTICULARLY DESCRIBED BY METES AND BOUNDS AS FOLLOWS (ALL COORDINATES AND BEARINGS ARE BASED ON THE TEXAS STATE PLANE COORDINATE SYSTEM, SOUTH CENTRAL ZONE. ALL DISTANCES ARE SURFACE AND MAY BE CONVERTED TO GRID BY MULTIPLYING A COMBINED SCALE FACTOR OF 0.99989729):

BEGINNING at (X=3,158,840.32, Y=13,855,625.62) a 5/8 inch iron rod with cap found at the intersection of South right-of way line of Wallisville Road (width varies) and the West right-of-way line of Oates Road (80 feet wide) for the Northwest corner of that certain called 0.1387 acre tract (right-of-way easement for the widening of Oates Road) conveyed to the City of Houston by instrument recorded under H.C.C.F. No. 20080283151, said iron rod also marks the Northerly most Northeast corner of the herein described tract;

THENCE, South 47°26'03" East, along the cutback line at said intersection, a distance of 21.22 feet to a 5/8 inch iron rod with cap found in the West right-of-way line of Oates Road (80 feet wide) for cutback of said called 0.1387 acre tract and the Easterly most Northeast corner of the herein described tract;

THENCE, South 02°27'31" East along the West line of West right-of-way line of Oates Road (80 feet wide) and said called 0.1387 acre tract, a distance of 663.46 feet to a 5/8 inch iron rod with cap set in the South line of said called 5.4 acre tract for the Southeast corner of the herein described tract;

THENCE, South 87°36'29" West, along the South line of said called 5.4 acre tract, a distance of 345.38 feet to a 1-inch iron pipe found in the East line of that certain called 1.09807 acre tract recorded under H.C.C.F. No. E146101 for the Southwest corner of said called 5.4 acre tract and the herein described tract;

THENCE, North 02°34'27" West (called North), along the East line of said 1.09807 acre tract, a distance of 663.36 feet (called 665.51 feet) to a 5/8 inch iron rod found in the South right-of-way line of said Wallisville Road for the Northwest corner of said called 5.4 acre tract and the herein described tract, said iron rod falling in the arc of a curve to the Right;

THENCE, in a Easterly direction, along the South right-of-way line of Wallisville Road, with said curve to the Right, having radius of 1096.28 feet, a central angle of 09°29'21", an arc length of 181.56 feet and a chord bearing and distance of N 82°50'43" E, 181.36 feet to a 5/8 inch iron rod with cap set for the Point of Tangency of said curve;

THENCE, North 87°35'24" East, continuing along the South right-of-way line of Wallisville Road, a distance of 150.97 feet to the POINT OF BEGINNING and containing 5.3663 acres (233,756 square feet) of land, more or less.

BOUNDARY SURVEY MAP OF TRACT III, 5.3663 ACRES (233,756 SQUARE FEET) OF LAND BEING THE RESIDUE OF THAT CERTAIN CALLED 5.4 ACRE TRACT, RECORDED UNDER H.C.C.F. NO. 20120604473 AND LOCATED IN THE REELS & TROBOUGH SURVEY, A-59, HARRIS COUNTY, TEXAS.

DATE: MAY, 2018 SCALE: 1" = 50'

CENTURY ENGINEERING, INC.
3030 S. GESSNER SUITE 100 HOUSTON, TEXAS 77063 (713) 780-8871
TBPLS NO. F-100965-0
Fax:713-780-7662 Email: dmassiatte•centuryengineering.com

Appendix B

A description of the current use, and, to the extent known, the anticipated use(s), of the designated property and properties within 500 feet of the boundary of the designated property.

The proposed MSD area is 8.8027-acres located in a relatively undeveloped area of northeast Houston, Harris County, Texas. Southwest Oilfield Products was constructed in phases between 1955 and 1981. The property is located east-northeast of downtown Houston and within the City of Houston corporate limits. The property is located in a mix of rural and commercial/industrial development. **Figure B** provides a description of the surrounding land use within 500-feet of the site.

The surrounding land use is described as:

- North – Wallisville Road followed by commercial development;
- East – Oates Road followed by commercial development;
- South – undeveloped, rural property; and
- West – undeveloped.

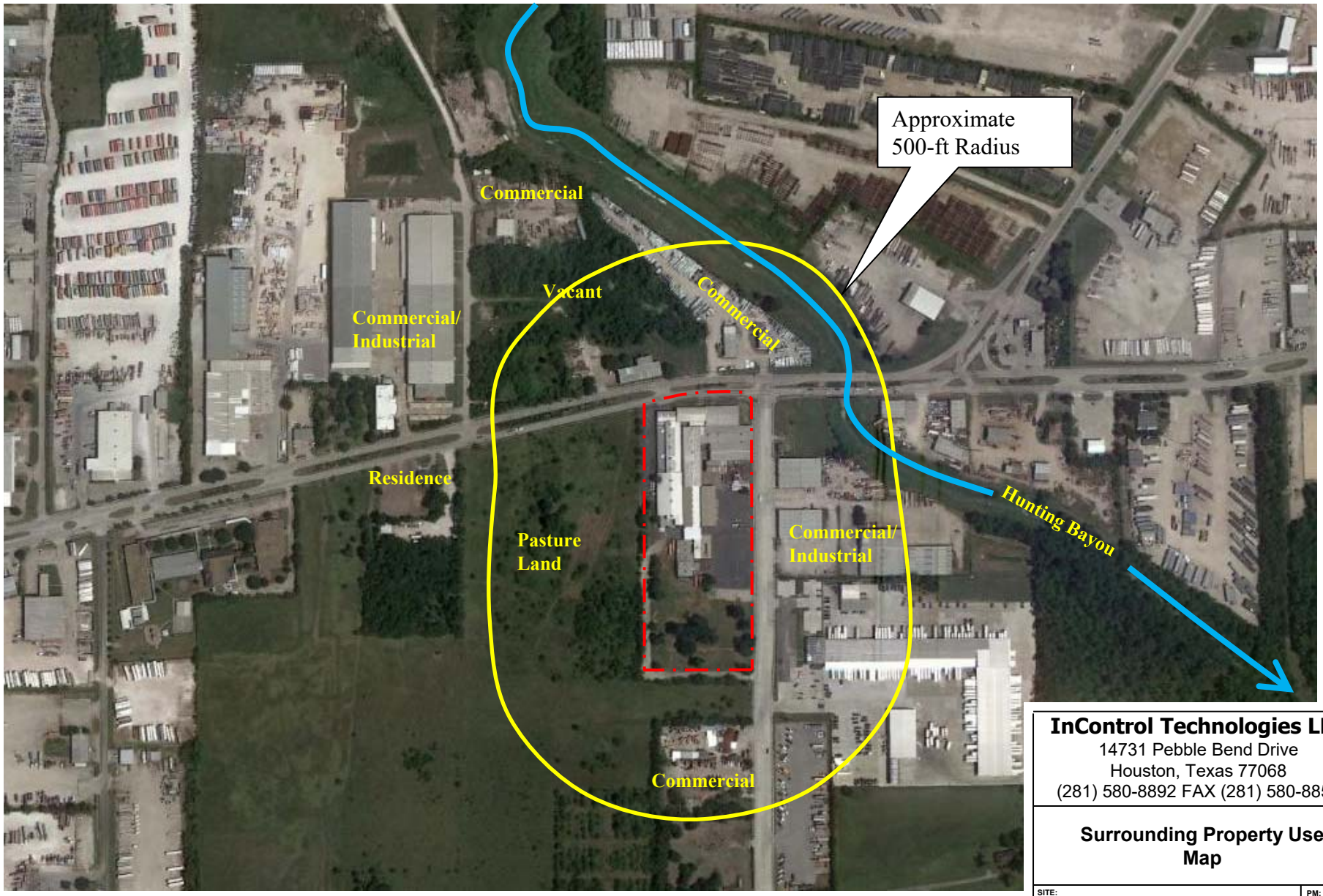

InControl Technologies LLC
14731 Pebble Bend Drive
Houston, Texas 77068
(281) 580-8892 FAX (281) 580-8853

Surrounding Property Use Map

SITE: Southwest Oilfield Products			PM: JB
LOCATION: 10340 Wallisville Road Houston, Texas 77013			CHECKED:
DETAILED: 1/4/18	SCALE: 1"=500'	PROJECT NO: 833-103	FIGURE: B

Appendix C

A site map showing:

a. The location of the designated property.
b. The topography of the designated property as indicated on publicly available sources, which must note the watershed including the nearest surface water body and whether the designated property is located in a floodplain or floodway, as those terms are defined in Chapter 19 of the Code of Ordinances.
c. The detected area of groundwater contamination.
d. The location of all soil sampling locations and all groundwater monitoring wells.
e. Groundwater gradients, to the extent known, and direction of groundwater flow.
f. The ingestion protective concentration level exceedance zone for each contaminant of concern, to the extent known.
g. Depth to groundwater for each affected zone.

The following is a listing of figures included in **Appendix C**.

Figure C1 – Topographic Map
Figure C2 – Watershed Map
Figure C3 – Flood Insurance Rate Map
Figure C4-1 – TCE Concentrations in Groundwater – 1st GWBU (September 2020)
Figure C4-2 – VC Concentrations in Groundwater – 1st GWBU (September 2020)
Figure C4-3 – TCE Concentrations in Groundwater – 2nd GWBU (September 2020)
Figure C4-4 – VC Concentrations in Groundwater – 2nd GWBU (September 2020)
Figure C4-5 – TCE Concentrations in Groundwater – 3rd GWBU (September 2020)
Figure C4-6 – VC Concentrations in Groundwater – 3rd GWBU (September 2020)
Figure C5-1 – Soil Sample Location Map
Figure C5-2 – Groundwater Sample Location Map
Figure C6-1 – Potentiometric Surface Map – 1st GWBU (September 2020)
Figure C6-2 – Potentiometric Surface Map – 2nd GWBU (September 2020)
Figure C6-3 – Potentiometric Surface Map – 3rd GWBU (September 2020)

The subject property is located within the Hunting Bayou watershed (**Figure C2**), and the property is located within the 500-year floodplain (**Figure C3**).

The chemicals of concern (COCs) are chlorinated volatile organic compounds (VOCs) primarily TCE and vinyl chloride. Concentrations above the Protective Concentration Levels (PCLs) are present in the first, second and third groundwater bearing units (GWBUs) at the property. **Figure C4-1** and **Figure C4-2** depict the groundwater PCLE zones for TCE and vinyl chloride in the first GWBU during the most recent sampling event (September 2020). **Figure C4-3** and **Figure C4-4** depict the groundwater PCLE zones for TCE and vinyl chloride in the second GWBU during the most recent sampling event (September 2020). **Figure C4-5** and **Figure C4-6** depict the groundwater PCLE zones for TCE and vinyl chloride in the third GWBU during the most recent sampling event (September 2020). The sampling locations are depicted on **Figures C5-1** and **C5-2.**

The groundwater plume is believed to originate from two source areas. The primary source area is a historical vapor degreasing unit that was located in the western most building near MW-2 and MW-3. A minor source area is the interior paint booth located in the northeast corner of the facility. The direction of groundwater flow in the first and second GWBUs is towards the northeast toward Hunting Bayou. The direction of groundwater flow in the third GWBU is towards the northwest. Both the 1st and 2nd GWBU plumes extend beneath Oates Road.

Based on site lithology, the first GWBU is encountered at a depth between 25 and 28 feet below grade. The second GWBU is encountered between the approximate depths of 45 and 50 feet below grade. The third GWBU is encountered between the approximate depths of 65 and 75 feet below grade. The average depth to the potentiometric surface was between 9 and 11 ft below grade during the most recent groundwater monitoring event.

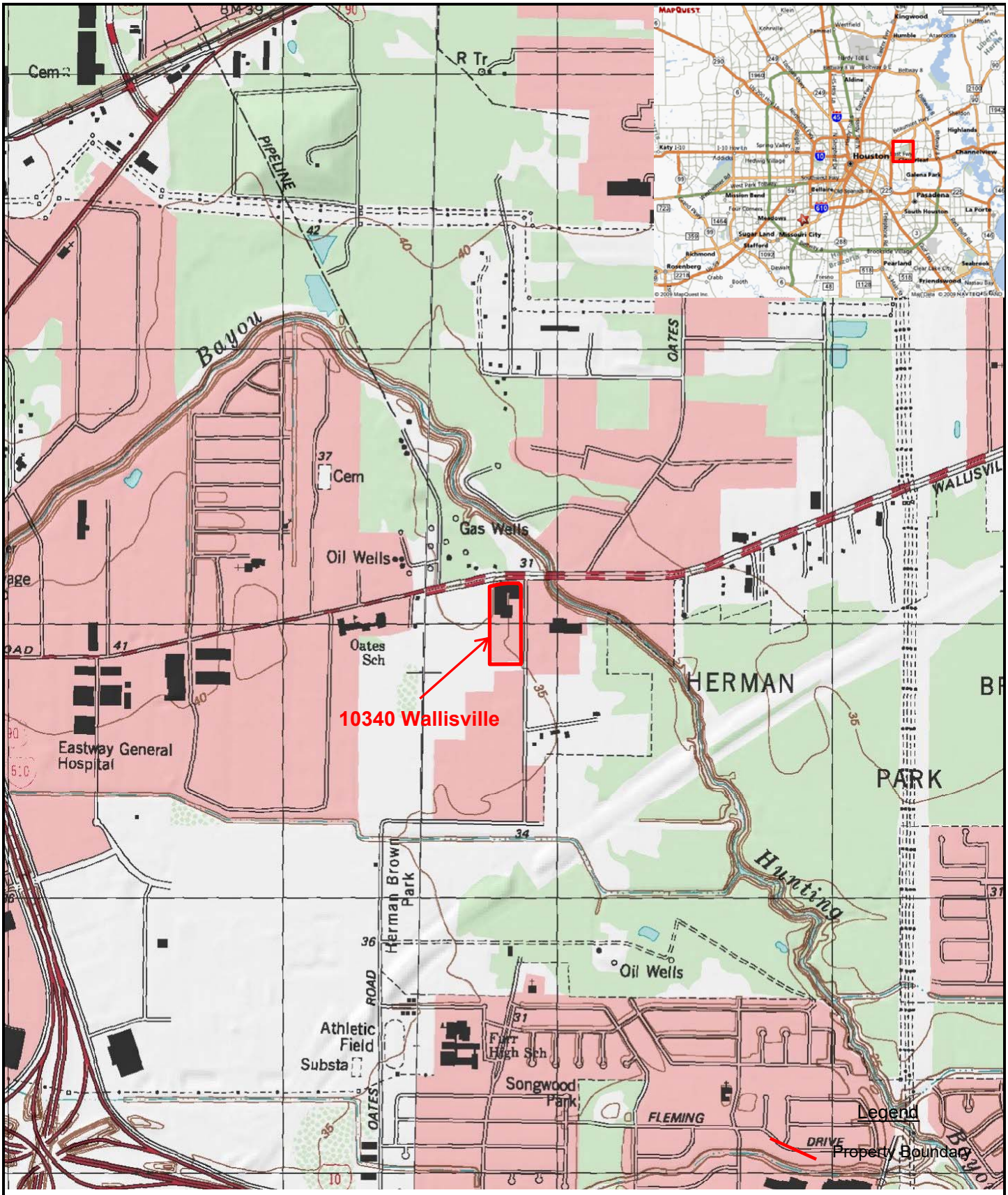

InControl Technologies LLC
14731 Pebble Bend Drive
Houston, Texas 77068
(281) 580-8892 FAX (281) 580-8853

Topographic Map

CLIENT: Southwest Oilfield Products			PM: MFM
LOCATION: 10340 Wallisville Road, Houston, Texas 77013			CHECKED:
SCALE: JB	DESIGNED: 11/24/15	PROJECT NO: 833-103	FIGURE: C1

Flood Education Mapping Tool

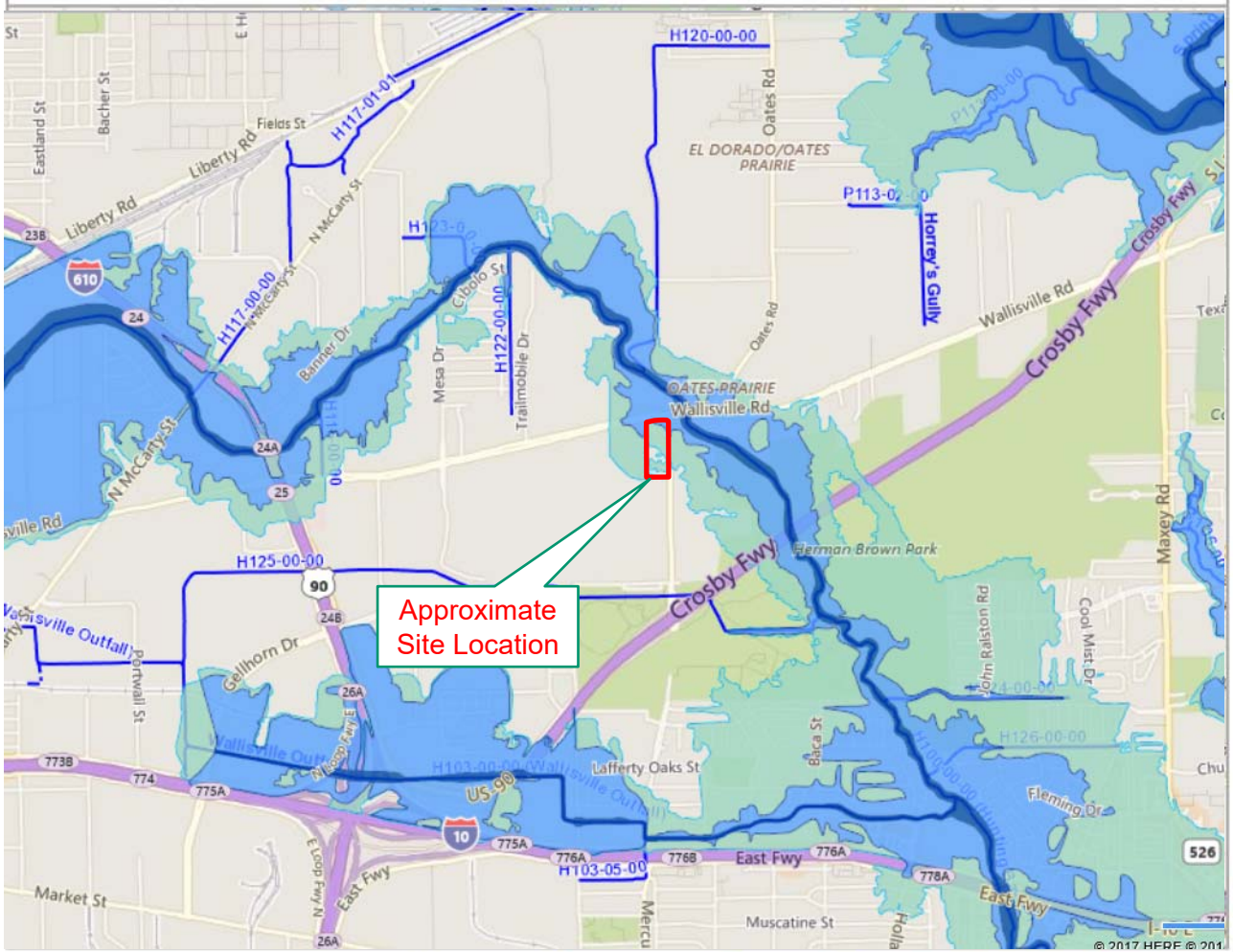

LEGEND

- Floodway
- 1% (100-year) Floodplain
- 0.2% (500-year) Floodplain
- 1% (100-year) Coastal Floodplain
- LOMR Boundary
- Open Channels
- Enclosed Channels
- Harris County Boundary

N

HARRIS COUNTY FLOOD CONTROL DISTRICT

DISCLAIMER: The Harris County Flood Control District's Flood Education Mapping Tool is for general information purposes only and may not be suitable for legal, engineering or surveying purposes. The floodplains shown on this mapping tool are those delineated on the Federal Emergency Management Agency's (FEMA) effective Flood Insurance Rate Map (FIRM or floodplain map) for Harris County that was adopted in 2007, as well as updates that have been made through a Letter of Map Revision (LOMR) since 2007. This mapping tool is not an effective FIRM. The effective FIRM is produced, maintained and published by FEMA and not by the Harris County Flood Control District. Please visit FEMA's Map Service Center at www.msc.fema.gov to view the effective FIRM for Harris County. For an official floodplain determination, please contact an insurance agent or mortgage lender. This map is a representation and approximation of the relative location of geographic information, land marks and physical addresses.

InControl Technologies LLC
14731 Pebble Bend Drive
Houston, Texas 77068
(281) 580-8892 FAX (281) 580-8853

Flood Plain and Watershed Map

Southwest Oilfield Products

LOCATION:			CHECKED:
10340 Wallisville Road Houston, TX 77013			
DETAILED: 1/4/18	PM: CP	PROJECT NO: 833-101	FIGURE: **C2**

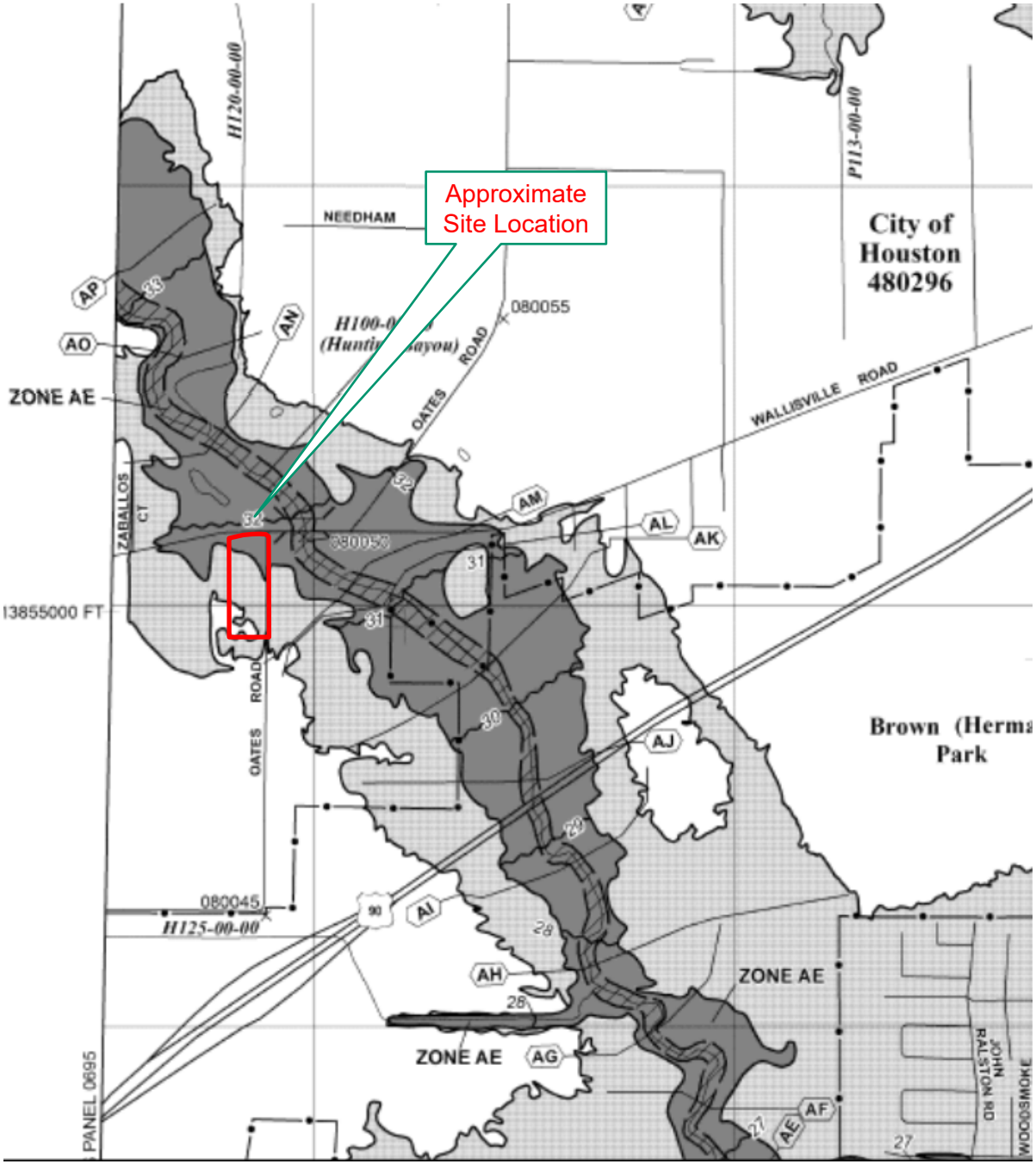

LEGEND

SPECIAL FLOOD HAZARD AREAS SUBJECT TO INUNDATION BY THE 1% ANNUAL CHANCE FLOOD EVENT

The 1% annual chance flood (100-year flood), also known as the base flood, is the flood that has a 1% chance of being equaled or exceeded in any given year. The Special Flood Hazard Area is the area subject to flooding by the 1% annual chance flood. Areas of Special Flood Hazard include Zones A, AE, AH, AO, AR, A99, V, and VE. The Base Flood Elevation is the water surface elevation of the 1% annual chance flood.

ZONE A	No base flood elevations determined.
ZONE AE	Base flood elevations determined.
ZONE AH	Flood depths of 1 to 3 feet (usually areas of ponding); base flood elevations determined.
ZONE AO	Flood depths of 1 to 3 feet (usually sheet flow on sloping terrain); average depths determined. For areas of alluvial fan flooding, velocities also determined.
ZONE AR	Area of special flood hazard formerly protected from the 1% annual chance flood event by a flood control system that was subsequently decertified. Zone AR indicates that the former flood control system is being restored to provide protection from the 1% annual chance or greater flood event.
ZONE A99	Area to be protected from 1% annual chance flood event by a Federal flood protection system under construction; no base flood elevations determined.
ZONE V	Coastal flood zone with velocity hazard (wave action); no base flood elevations determined.
ZONE VE	Coastal flood zone with velocity hazard (wave action); base flood elevations determined.

FLOODWAY AREAS IN ZONE AE

The floodway is the channel of a stream plus any adjacent floodplain areas that must be kept free of encroachment so that the 1% annual chance flood can be carried without substantial increases in flood heights.

OTHER FLOOD AREAS

ZONE X	Areas of 0.2% annual chance flood; areas of 1% annual chance flood with average depths of less than 1 foot or with drainage areas less than 1 square mile; and areas protected by levees from 1% annual chance flood.

OTHER AREAS

ZONE X	Areas determined to be outside the 0.2% annual chance floodplain.
ZONE D	Areas in which flood hazards are undetermined, but possible.

COASTAL BARRIER RESOURCES SYSTEM (CBRS) AREAS

OTHERWISE PROTECTED AREAS (OPAs)

CBRS areas and OPAs are normally located within or adjacent to Special Flood Hazard Areas.

	Floodplain boundary
	Floodway boundary
	Zone D boundary
	CBRS and OPA boundary
	Boundary dividing Special Flood Hazard Areas of different Base Flood Elevations, flood depths or velocities.
513	Base Flood Elevation line and value; elevation in feet*

InControl Technologies LLC
14731 Pebble Bend Drive
Houston, Texas 77068
(281) 580-8892 FAX (281) 580-8853

Flood Insurance Rate Map

Southwest Oilfield Products

LOCATION:			CHECKED:
10340 Wallisville Road Houston, TX 77013			
DETAILED: 1/4/18	PM: CP	PROJECT NO: 833-101	FIGURE: **C3**

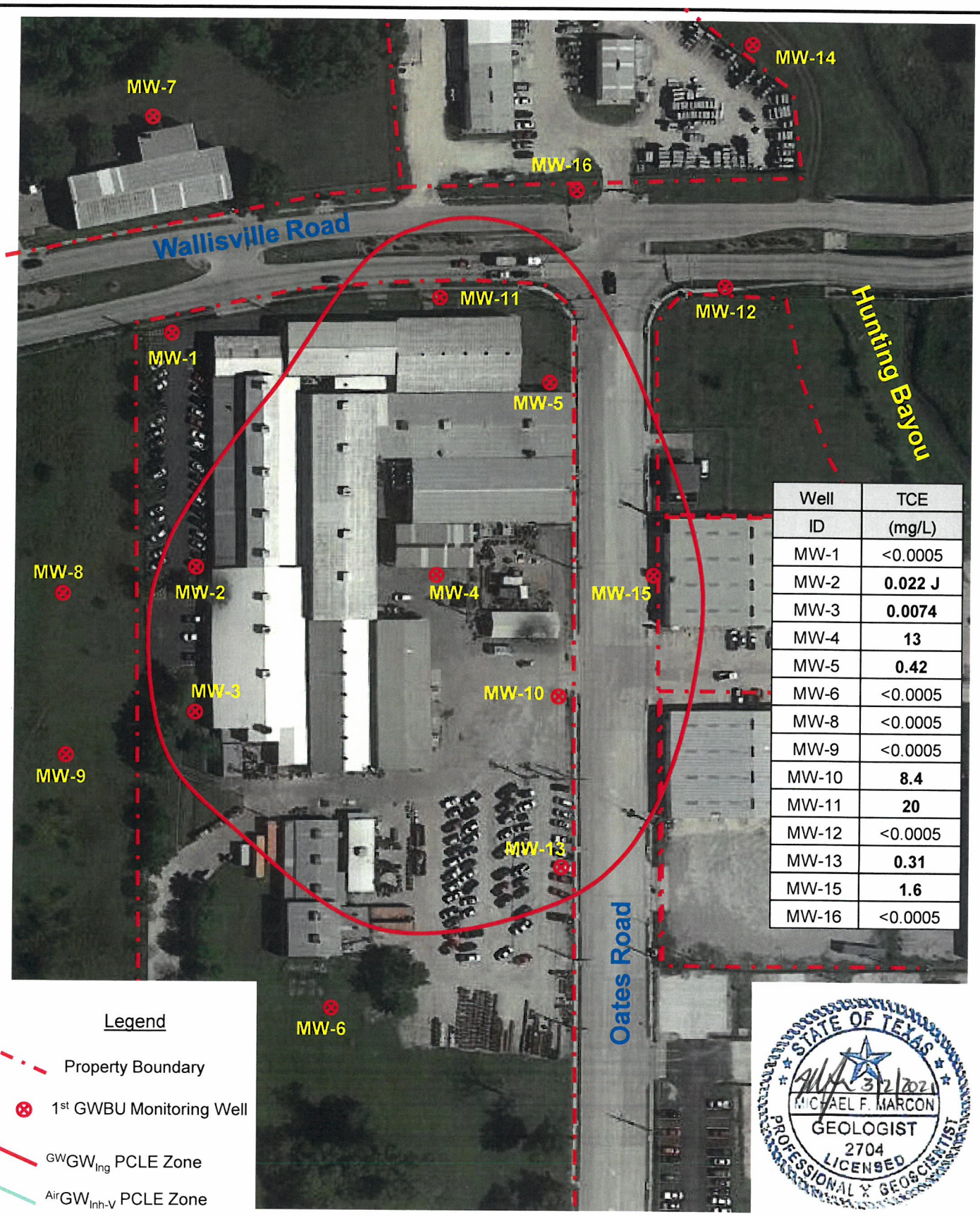

Well ID	TCE (mg/L)
MW-1	<0.0005
MW-2	**0.022 J**
MW-3	**0.0074**
MW-4	**13**
MW-5	**0.42**
MW-6	<0.0005
MW-8	<0.0005
MW-9	<0.0005
MW-10	**8.4**
MW-11	**20**
MW-12	<0.0005
MW-13	**0.31**
MW-15	**1.6**
MW-16	<0.0005

Legend

Property Boundary

1st GWBU Monitoring Well

$^{GW}GW_{Ing}$ PCLE Zone

$^{Air}GW_{Inh-V}$ PCLE Zone

STATE OF TEXAS
3/2/2021
MICHAEL F. MARCON
GEOLOGIST
2704
LICENSED
PROFESSIONAL GEOSCIENTIST

InControl Technologies LLC
14731 Pebble Bend Drive
Houston, Texas 77068
(281) 580-8892 FAX (281) 580-8853

TCE Concentration in Groundwater – 1st GWBU

CLIENT: Southwest Oilfield Products			PM: MFM
LOCATION: 10340 Wallisville Road, Houston, Texas 77013			CHECKED:
SCALE: 1"=120'	DESIGNED: 9/15/2020	PROJECT NO:	FIGURE: C4-1

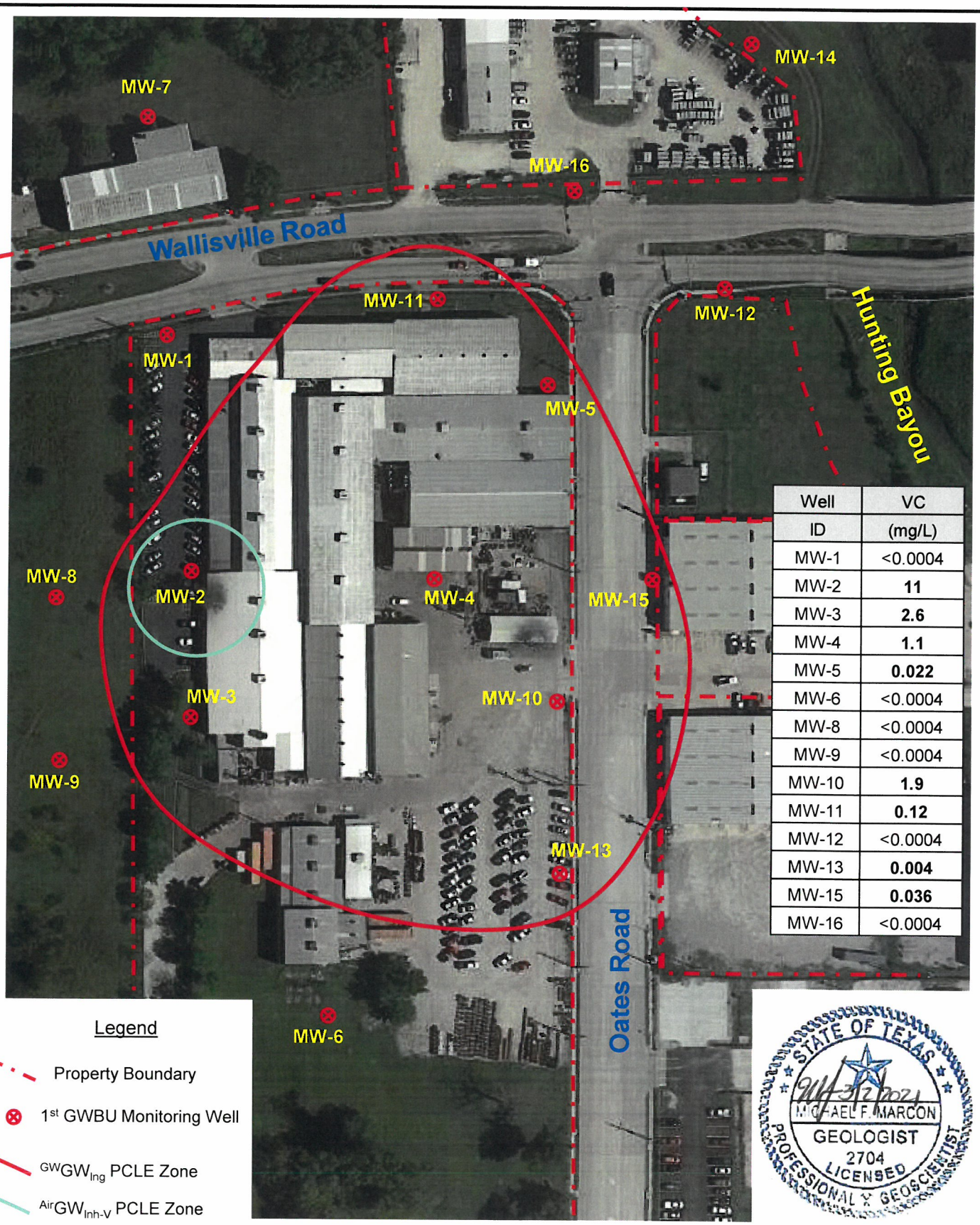

Well ID	VC (mg/L)
MW-1	<0.0004
MW-2	**11**
MW-3	**2.6**
MW-4	**1.1**
MW-5	**0.022**
MW-6	<0.0004
MW-8	<0.0004
MW-9	<0.0004
MW-10	**1.9**
MW-11	**0.12**
MW-12	<0.0004
MW-13	**0.004**
MW-15	**0.036**
MW-16	<0.0004

Legend

- Property Boundary
- 1st GWBU Monitoring Well
- $^{GW}GW_{Ing}$ PCLE Zone
- $^{Air}GW_{Inh-V}$ PCLE Zone

STATE OF TEXAS
9/14/2021
MICHAEL F. MARCON
GEOLOGIST
2704
LICENSED
PROFESSIONAL GEOSCIENTIST

InControl Technologies LLC
14731 Pebble Bend Drive
Houston, Texas 77068
(281) 580-8892 FAX (281) 580-8853

Vinyl Chloride Concentration in Groundwater – 1st GWBU

CLIENT: Southwest Oilfield Products			PM: MFM
LOCATION: 10340 Wallisville Road, Houston, Texas 77013			CHECKED:
SCALE: 1"=120'	DESIGNED: 9/15/2020	PROJECT NO:	FIGURE: C4-2

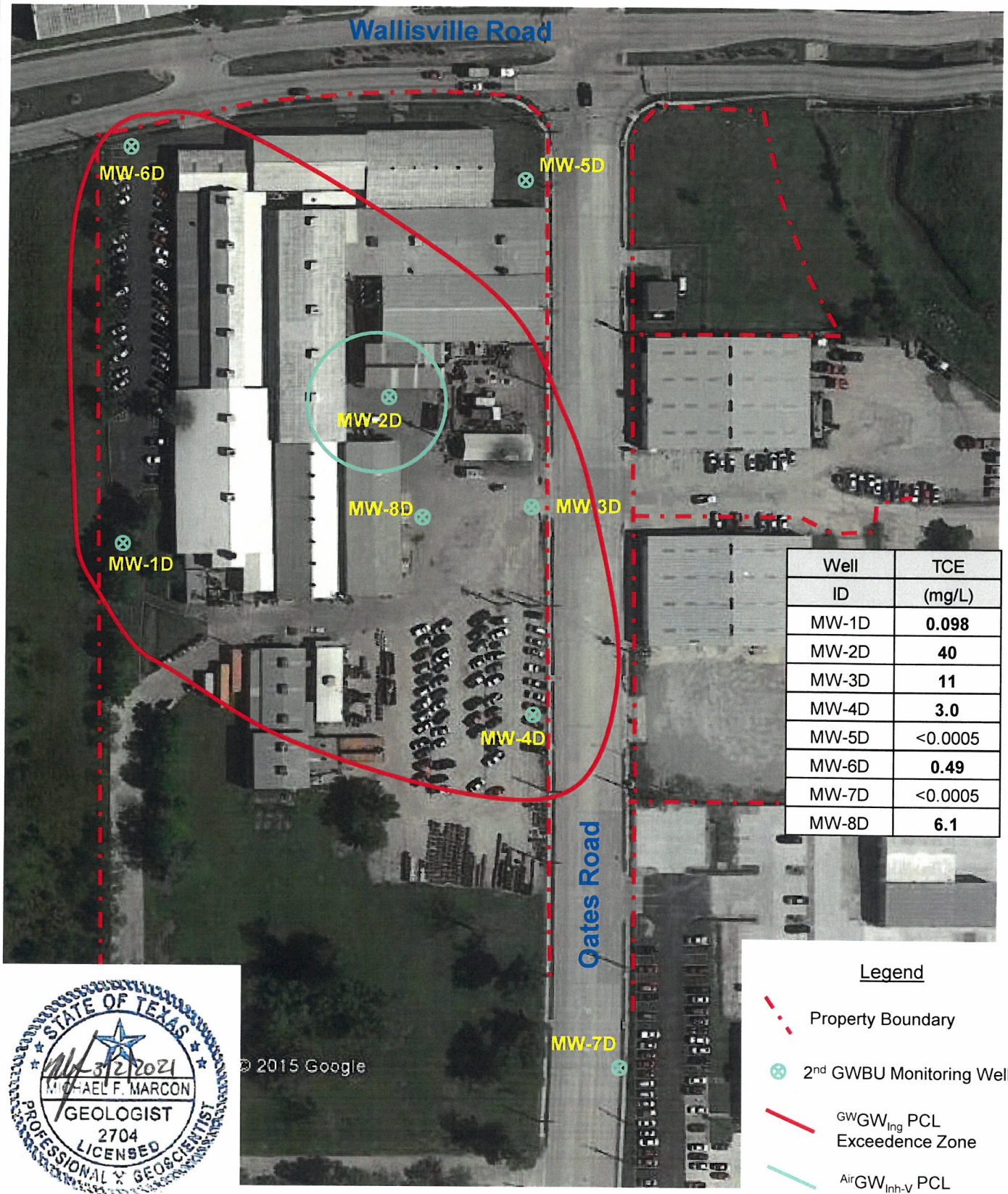

Well ID	TCE (mg/L)
MW-1D	**0.098**
MW-2D	**40**
MW-3D	**11**
MW-4D	**3.0**
MW-5D	<0.0005
MW-6D	**0.49**
MW-7D	<0.0005
MW-8D	**6.1**

Legend

- Property Boundary
- 2nd GWBU Monitoring Well
- $^{GW}GW_{Ing}$ PCL Exceedence Zone
- $^{Air}GW_{Inh-V}$ PCL Exceedence Zone

STATE OF TEXAS
3/2/2021
MICHAEL F. MARCON
GEOLOGIST
2704
LICENSED
PROFESSIONAL GEOSCIENTIST

InControl Technologies LLC
14731 Pebble Bend Drive
Houston, Texas 77068
(281) 580-8892 FAX (281) 580-8853

TCE Concentration in Groundwater – 2nd GWBU

CLIENT: Southwest Oilfield Products			PM: MFM
LOCATION: 10340 Wallisville Road Houston, Texas 77013			CHECKED:
SCALE: 1"=120'	DESIGNED: 9/15/2020	PROJECT NO:	FIGURE: C4-3

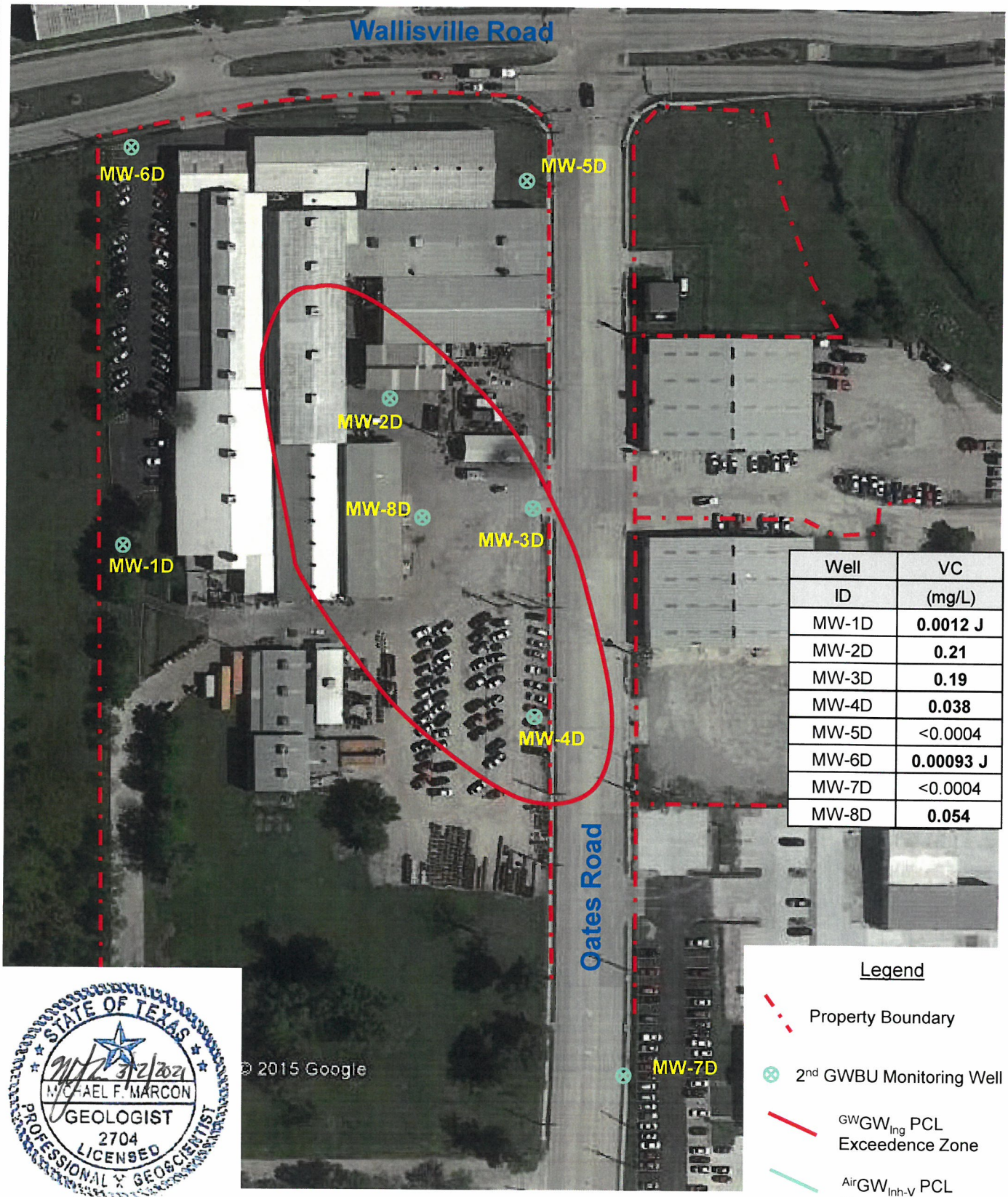

Well ID	VC (mg/L)
MW-1D	**0.0012 J**
MW-2D	**0.21**
MW-3D	**0.19**
MW-4D	**0.038**
MW-5D	<0.0004
MW-6D	**0.00093 J**
MW-7D	<0.0004
MW-8D	**0.054**

Legend

- Property Boundary
- 2nd GWBU Monitoring Well
- ${}^{GW}GW_{Ing}$ PCL Exceedence Zone
- ${}^{Air}GW_{Inh-V}$ PCL Exceedence Zone

STATE OF TEXAS
3/2/2021
MICHAEL F. MARCON
GEOLOGIST
2704
LICENSED
PROFESSIONAL GEOSCIENTIST

InControl Technologies LLC
14731 Pebble Bend Drive
Houston, Texas 77068
(281) 580-8892 FAX (281) 580-8853

Vinyl Chloride Concentration in Groundwater – 2nd GWBU

CLIENT: Southwest Oilfield Products			PM: MFM
LOCATION: 10340 Wallisville Road Houston, Texas 77013			CHECKED:
SCALE: 1"=120'	DESIGNED: 9/15/2020	PROJECT NO:	FIGURE: C4-4

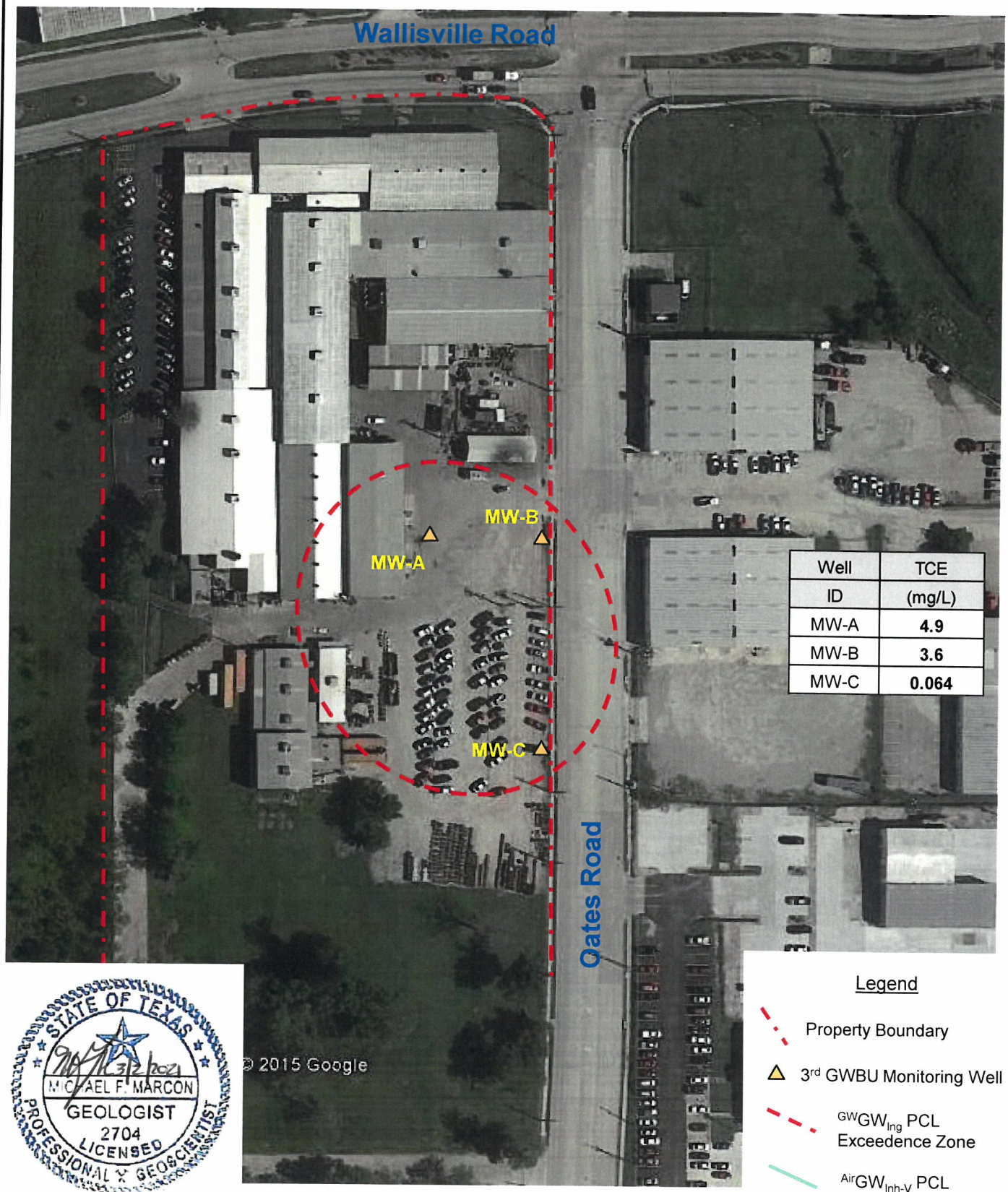

Well ID	TCE (mg/L)
MW-A	**4.9**
MW-B	**3.6**
MW-C	**0.064**

Legend

- Property Boundary
- 3rd GWBU Monitoring Well
- $^{GW}GW_{Ing}$ PCL Exceedence Zone
- $^{Air}GW_{Inh-V}$ PCL Exceedence Zone

STATE OF TEXAS
MICHAEL F. MARCON
GEOLOGIST
2704
LICENSED
PROFESSIONAL GEOSCIENTIST

InControl Technologies LLC
14731 Pebble Bend Drive
Houston, Texas 77068
(281) 580-8892 FAX (281) 580-8853

TCE Concentration in Groundwater – 3rd GWBU

CLIENT: Southwest Oilfield Products			PM: MFM
LOCATION: 10340 Wallisville Road, Houston, Texas 77013			CHECKED:
SCALE: 1"=120'	DESIGNED: 9/15/2020	PROJECT NO:	FIGURE: C4-5

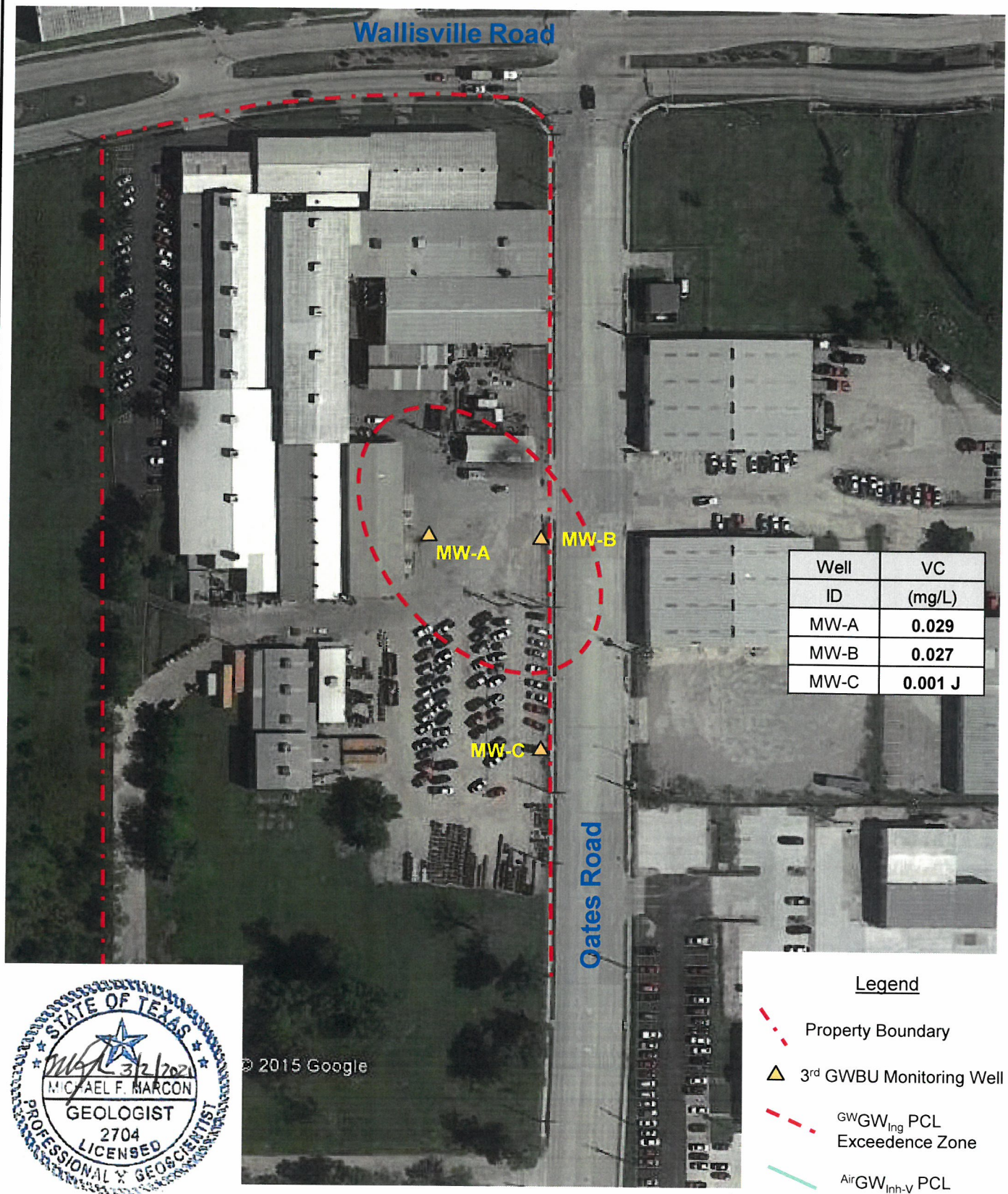

Well ID	VC (mg/L)
MW-A	**0.029**
MW-B	**0.027**
MW-C	**0.001 J**

STATE OF TEXAS
3/2/2021
MICHAEL F. MARCON
GEOLOGIST
2704
LICENSED
PROFESSIONAL GEOSCIENTIST

Legend

- Property Boundary
- 3rd GWBU Monitoring Well
- $^{GW}GW_{Ing}$ PCL Exceedence Zone
- $^{Air}GW_{Inh-V}$ PCL Exceedence Zone

InControl Technologies LLC
14731 Pebble Bend Drive
Houston, Texas 77068
(281) 580-8892 FAX (281) 580-8853

Vinyl Chloride Concentration in Groundwater – 3rd GWBU

CLIENT: Southwest Oilfield Products			PM: MFM
LOCATION: 10340 Wallisville Road Houston, Texas 77013			CHECKED:
SCALE: 1"=120'	DESIGNED: 9/15/2020	PROJECT NO:	FIGURE: C4-6

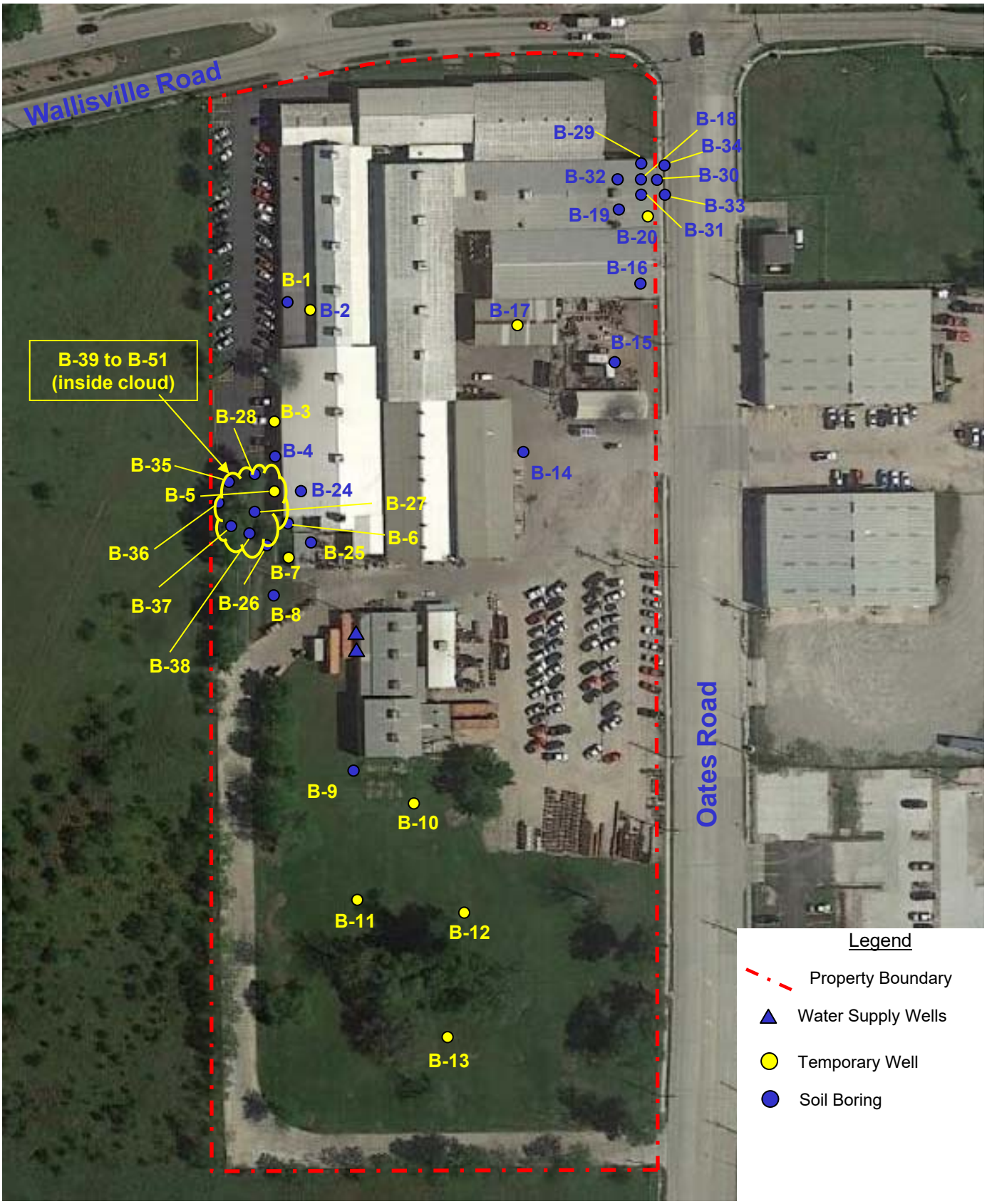

InControl Technologies LLC
14731 Pebble Bend Drive
Houston, Texas 77068
(281) 580-8892 FAX (281) 580-8853

Soil Sample Location Map

CLIENT: Southwest Oilfield Products			PM: MFM
LOCATION: 10340 Wallisville Road Houston, Texas 77013			CHECKED:
SCALE: 1"=120'	DESIGNED: 11/11/16	PROJECT NO: 833-103	FIGURE: C5-1

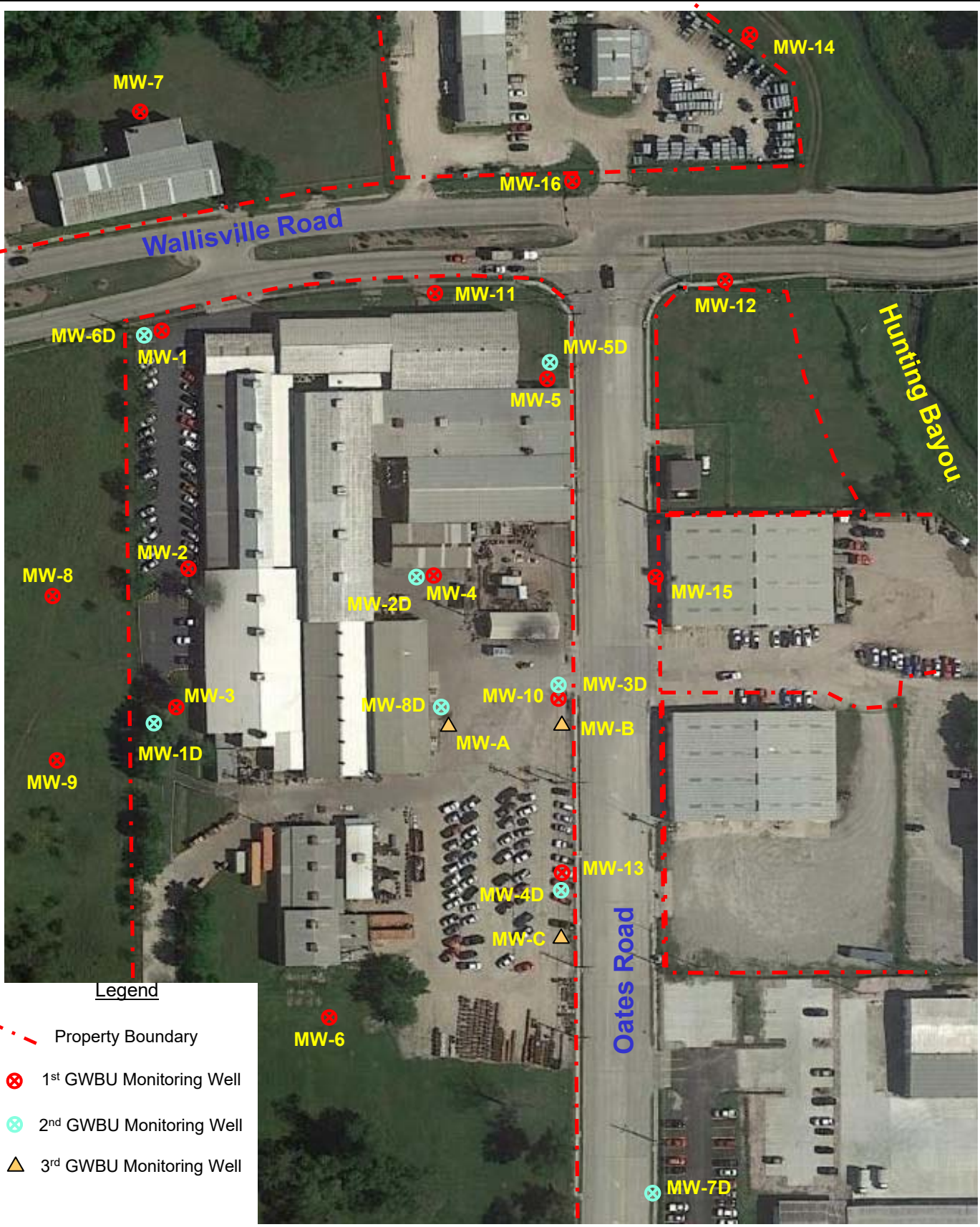

Legend

Property Boundary

1st GWBU Monitoring Well

2nd GWBU Monitoring Well

3rd GWBU Monitoring Well

InControl Technologies LLC
14731 Pebble Bend Drive
Houston, Texas 77068
(281) 580-8892 FAX (281) 580-8853

Groundwater Sample Location Map

CLIENT: Southwest Oilfield Products			PM: MFM
LOCATION: 10340 Wallisville Road Houston, Texas 77013			CHECKED:
SCALE: 1"=120'	DESIGNED: 10/21/17	PROJECT NO:	FIGURE: C5-2

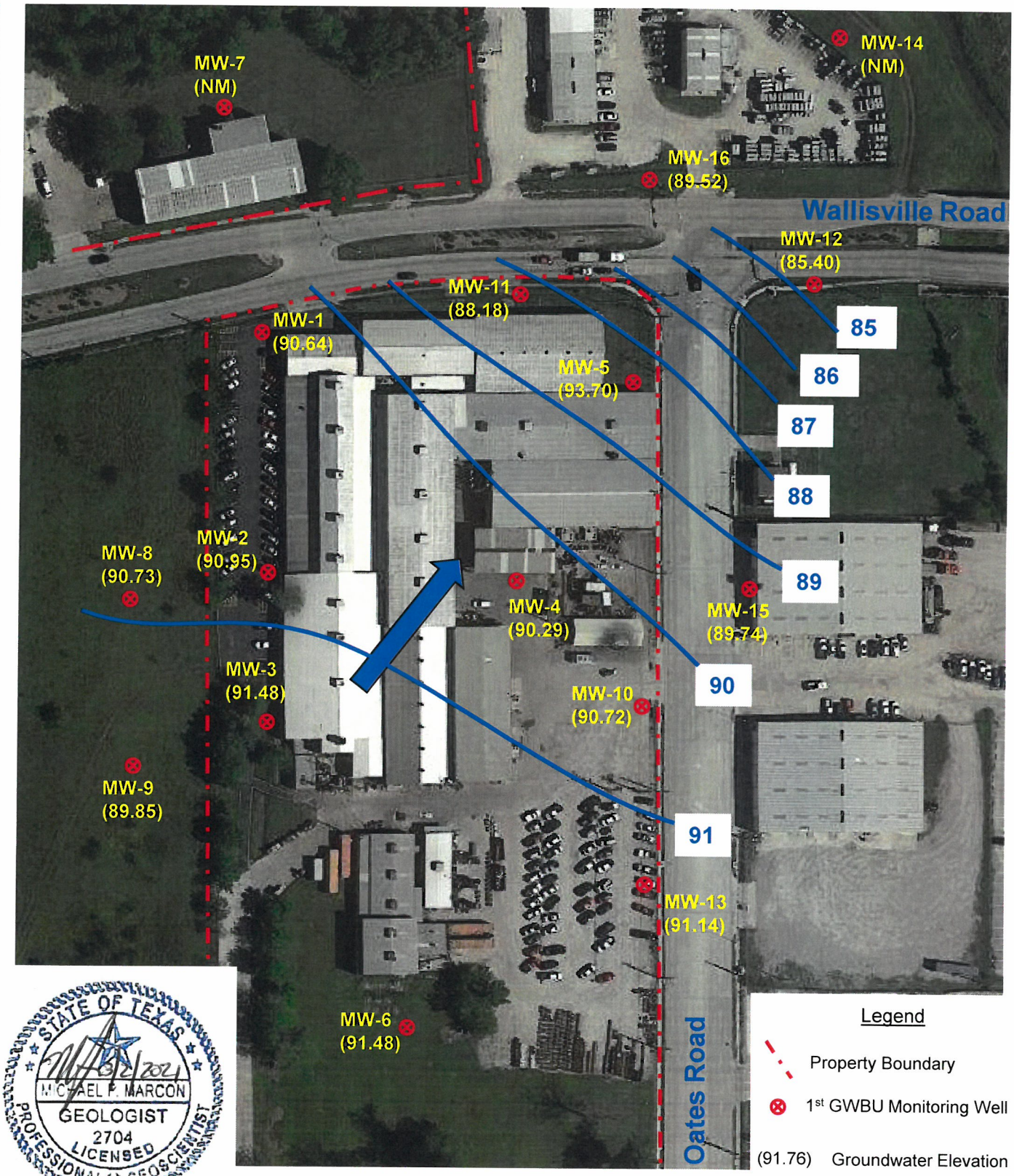

STATE OF TEXAS
MICHAEL F. MARCON
GEOLOGIST
2704
LICENSED
PROFESSIONAL GEOSCIENTIST

Legend

Property Boundary

1st GWBU Monitoring Well

(91.76) Groundwater Elevation

Direction of GW flow

InControl Technologies LLC 14731 Pebble Bend Drive Houston, Texas 77068 (281) 580-8892 FAX (281) 580-8853	**Potentiometric Surface Map (1st GWBU)**	CLIENT: Southwest Oilfield Products		PM: MFM
		LOCATION: 10340 Wallisville Road Houston, Texas 77013		CHECKED:
		SCALE: 1"=120'	DESIGNED: 1/24/2020	PROJECT NO:
				FIGURE: C6-1

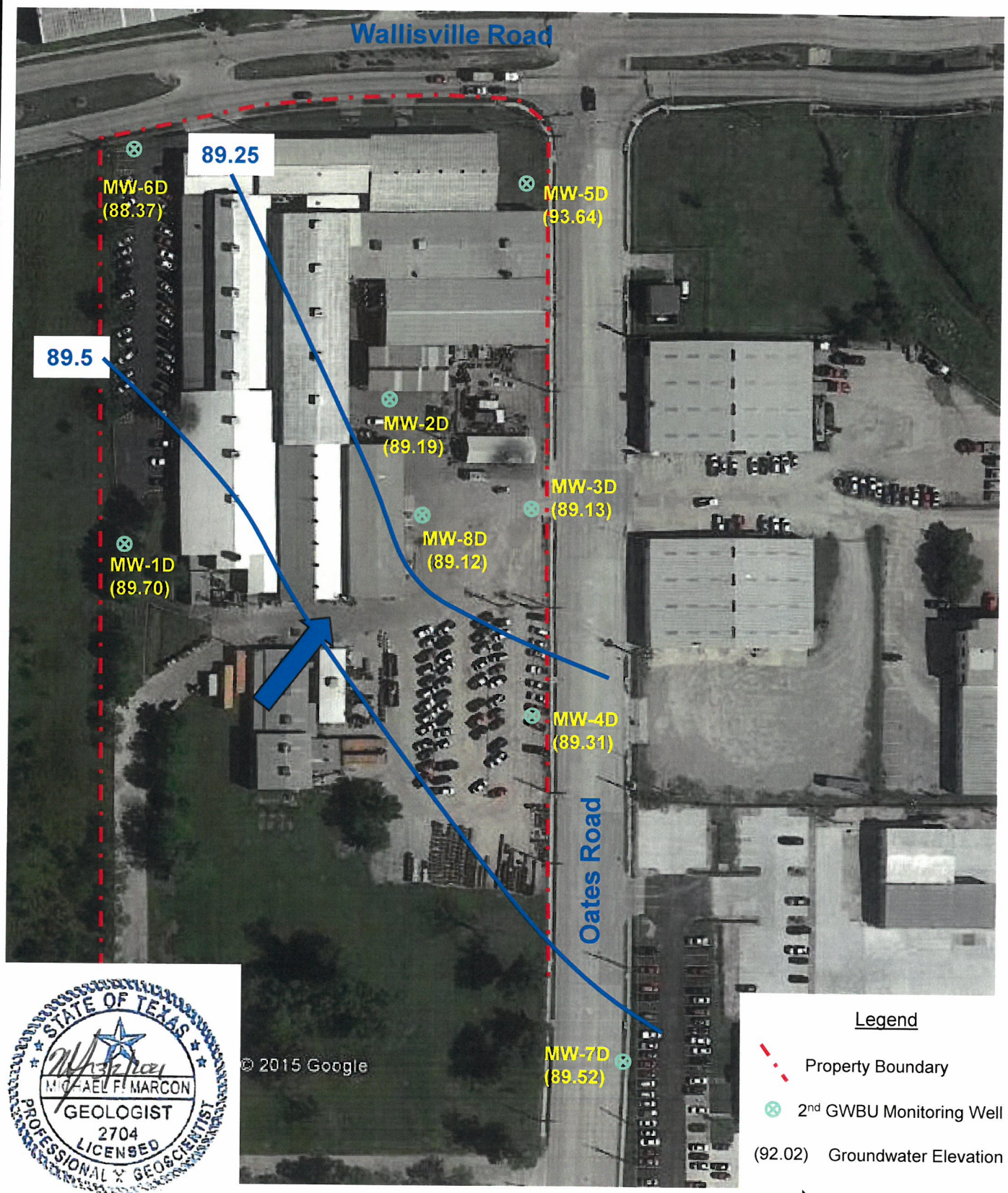

STATE OF TEXAS
MICHAEL F. MARCON
GEOLOGIST
2704
LICENSED
PROFESSIONAL GEOSCIENTIST

Legend

Property Boundary

2nd GWBU Monitoring Well

(92.02) Groundwater Elevation

Direction of GW flow

InControl Technologies LLC
14731 Pebble Bend Drive
Houston, Texas 77068
(281) 580-8892 FAX (281) 580-8853

Potentiometric Surface Map (2nd GWBU)

CLIENT: Southwest Oilfield Products			PM: MFM
LOCATION: 10340 Wallisville Road Houston, Texas 77013			CHECKED:
SCALE: 1"=120'	DESIGNED: 9/11/2020	PROJECT NO:	FIGURE: C6-2

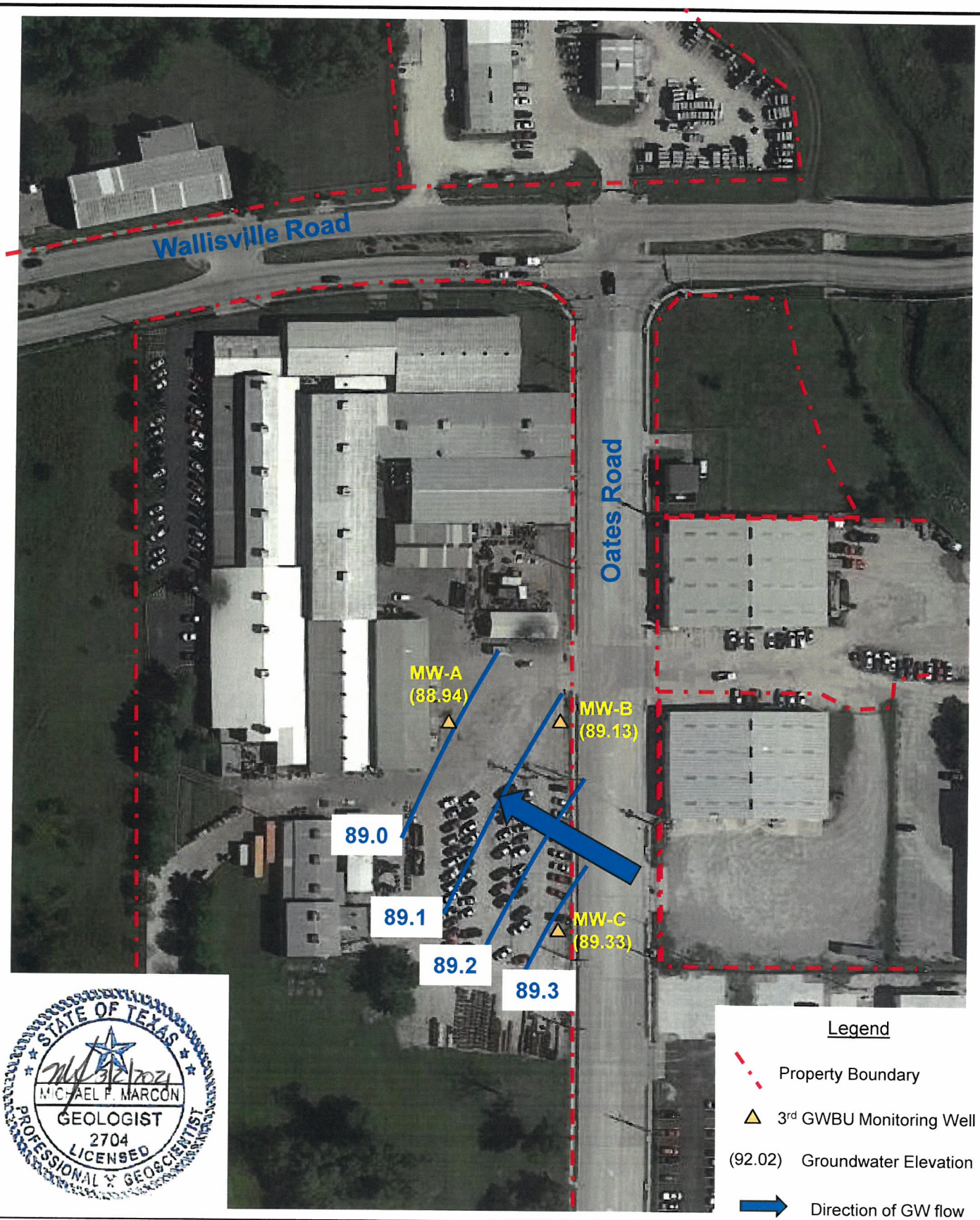

STATE OF TEXAS
MICHAEL F. MARCON
GEOLOGIST
2704
LICENSED
PROFESSIONAL GEOSCIENTIST

Legend

- Property Boundary
- 3rd GWBU Monitoring Well
- (92.02) Groundwater Elevation
- Direction of GW flow

InControl Technologies LLC
14731 Pebble Bend Drive
Houston, Texas 77068
(281) 580-8892 FAX (281) 580-8853

Potentiometric Surface Map (3rd GWBU)

CLIENT: Southwest Oilfield Products			PM: MFM
LOCATION: 10340 Wallisville Road Houston, Texas 77013			CHECKED:
SCALE: 1"=120'	DESIGNED: 9/11/2020	PROJECT NO:	FIGURE: C6-3

Appendix D

For each contaminant of concern within the designated groundwater:

a. A description of the ingestion protective concentration level exceedance zone and the non-ingestion protective concentration level exceedance zone, including a specification of the horizontal area and the minimum and maximum depth below ground surface.
b. The level of contamination, the ingestion protective concentration level, and the non-ingestion protective concentration level, all expressed as mg/L units.
c. Its basic geochemical properties (e.g. whether the contaminant of concern migrates with groundwater, floats, or is soluble in water).

A) Groundwater PCLE Zone – A review of recent groundwater sampling data indicates that the COCs that currently exceed the Tier 1 $^{GW}GW_{Ing}$ PCLs are trichloroethene (TCE), 1,1-dichloroethene (1,1-DCE), cis-1,2-dichloroethene (cis-1,2-DCE), vinyl chloride (VC) and 1,1,2-trichloroethane. PCLE zones for the primary compounds (TCE and VC) are depicted for each of the GWBUs on **Figures C4-1 through C4-6** and are discussed in detail below. The area of affected groundwater is delineated to the extent possible given the lack of access from off-site property owners on the east side of Oates Road. A comparison of the groundwater analytical results with applicable non-ingestion protective concentration levels ($^{Air}GW_{Inh-V}$) indicates that one of the groundwater samples (MW-2) has reported COC concentrations (TCEQ and vinyl chloride) above the $^{Air}GW_{Inh-V}$ PCL.

The primary source of groundwater impacts appears to be a historical vapor degreasing unit located near MW-2 on the property. The highest groundwater concentrations are noted in MW-2 followed by MW-3. The plume has migrated laterally in the first and second GWBUs towards Oates Road to the east. Groundwater monitoring over the past several years indicates that the plume is stable. Groundwater data suggests a significant amount of natural attenuation is occurring. The presence of the breakdown compounds (cis-1,2-DCE and VC) are confirmation of the natural attenuation. In addition, the decline in concentration from the historical source areas to the downgradient edge of the plume suggests that the concentrations are effectively attenuating, and the plume is not expanding. A comparison of the groundwater sampling results with applicable non-ingestion protective concentration levels ($^{Air}GW_{Inh-V}$) indicates that one groundwater sample (MW-2) historically reported COC concentrations above the $^{Air}GW_{Inh-V}$ PCL. Therefore, based on the recent groundwater monitoring results, there is currently a non-ingestion protective concentration level exceedance zone within the proposed MSD boundary.

Based on site lithology, the first groundwater bearing unit is encountered at a general depth between 20 and 28 feet below grade. The second groundwater bearing unit is encountered between the approximate depths of 45 and 50 feet below grade. The average depth to the potentiometric surface was between 10 and 12 ft bgs during the most recent groundwater monitoring event.

B) Groundwater Data Ingestion PCL Exceedances – The following table represents the most recent groundwater monitoring data for the site collected in September 2020.

Table D1 – Groundwater Ingestion PCL Exceedances in First Groundwater Bearing Unit

Monitoring Well ID	PCE (mg/L)	TCE (mg/L)	1,1-DCE (mg/L)	Cis-1,2-DCE (mg/L)	VC (mg/L)
Tier 1 $^{GW}GW_{Ing}$ PCL	**0.005**	**0.005**	**0.007**	**0.07**	**0.002**
Tier 1 $^{Air}GW_{Inh-V}$ PCL	**840**	**33**	**2,300**	**1,700**	**6.4**
MW-1	<0.0006	<0.0005	<0.0005	<0.0006	<0.0004
MW-2	<0.006	**0.022 J**	**0.0087 J**	**3.6**	**11**
MW-3	<0.0006	**0.0074**	**0.002 J**	**0.63**	**2.6**
MW-4	<0.015	**13**	**0.12 J**	**7.6**	**1.1**
MW-5	<0.0006	**0.42**	**0.0045 J**	**0.32**	**0.022**
MW-6	<0.0006	<0.0005	<0.0005	<0.0006	<0.0004
MW-7	NS	NS	NS	NS	NS
MW-8	<0.0006	<0.0005	<0.0005	<0.0006	<0.0004
MW-9	<0.0006	<0.0005	<0.0005	<0.0006	<0.0004
MW-10	<0.015	**8.4**	**2.2**	**16**	**1.9**
MW-11	<0.03	**20**	**0.03 J**	**0.96**	**0.12**
MW-12	<0.0006	<0.0005	<0.0005	<0.0006	<0.0004
MW-13	<0.0006	**0.31**	**0.0025 J**	**0.19**	**0.004**
MW-14	NS	NS	NS	NS	NS
MW-15	<0.0006	**1.6**	**0.34**	**1.2**	**0.036**
MW-16	<0.0006	<0.0005	<0.0005	<0.0006	<0.0004

Table D2 – Groundwater Ingestion PCL Exceedances in Second Groundwater Bearing Unit

Monitoring Well ID	PCE (mg/L)	TCE (mg/L)	1,1-DCE (mg/L)	Cis-1,2-DCE (mg/L)	VC (mg/L)
Tier 1 $^{GW}GW_{Ing}$ PCL	**0.005**	**0.005**	**0.007**	**0.07**	**0.002**
Tier 1 $^{Air}GW_{Inh-V}$ PCL	**840**	**33**	**2,300**	**1,700**	**6.4**
MW-1D	<0.0006	**0.098**	**0.0073**	**0.074**	**0.0012 J**
MW-2D	<0.03	**40**	**0.042 J**	**2.3**	**0.21**
MW-3D	<0.015	**11**	**0.22**	**2.1**	**0.19**
MW-4D	<0.006	**3**	**0.011 J**	**1.3**	**0.038**
MW-5D	<0.0006	<0.0005	<0.0005	<0.0006	<0.0004
MW-6D	<0.0006	**0.49**	<0.0005	**0.0051**	**0.00093 J**
MW-7D	<0.0006	<0.0005	<0.0005	<0.0006	<0.0004
MW-8D	**0.0088 J**	**6.1**	**0.11**	**1.6**	**0.054**

Table D3 – Groundwater Ingestion PCL Exceedances in Third Groundwater Bearing Unit

Monitoring Well ID	PCE (mg/L)	TCE (mg/L)	1,1-DCE (mg/L)	Cis-1,2-DCE (mg/L)	VC (mg/L)
Tier 1 $^{GW}GW_{Ing}$ PCL	**0.005**	**0.005**	**0.007**	**0.07**	**0.002**
Tier 1 $^{Air}GW_{Inh\text{-}V}$ PCL	**840**	**33**	**2,300**	**1,700**	**6.4**
MW-A	**0.009 J**	**4.9**	**0.043 J**	**0.78**	**0.029**
MW-B	<0.006	**3.6**	**0.028 J**	**0.8**	**0.027**
MW-C	<0.0006	**0.064**	**0.0006 J**	**0.035**	**0.001 J**

Notes – Values in **Bold** exceed the $^{GW}GW_{Ing}$ PCL (ingestion PCLE)

All groundwater COC concentrations observed at the site to date are currently less than the $^{Air}GW_{Inh\text{-}V}$ non-ingestion PCL with the exception of vinyl chloride in MW-2 and TCE in MW-2D. Therefore, there is currently a small non-ingestion PCLE zone on the subject property.

C) Groundwater COCs – The chemicals of concern (COCs) detected in groundwater samples (chlorinated VOCs) are associated with the historic vapor degreasing operations at Southwest Oilfield Products within the proposed MSD boundary. Chlorinated VOCs are characterized by their high volatility, high densities, low viscosities, low interfacial tension, low absolute solubilities, high relative solubilities, low portioning to soil materials and low degradability. Chlorinated VOCs will dissolve in water at low concentrations but once the groundwater has reached the saturation limit for that compound, the VOCs will form a separate phase in equilibrium with the water. Because chlorinated VOCs have higher densities relative to water, the separate phase will “sink”. However, these compounds tend to form micro-droplets which adhere to the soil particles within the saturated unit.

It is also common for these chemicals to collect within the capillary fringe between the vadose zone and the saturated unit. Because of these characteristics, these compounds are referred to as “dense non-aqueous phase liquids” (DNAPLs). In extremely high concentrations, DNAPLs can penetrate the water table and form “pools” on the top of less permeable layers. Historically, DNAPL has not been identified in any of the monitor wells within the groundwater monitor well network and is not expected to be present at this site given the relatively low concentration of chlorinated solvents detected in groundwater.

Based on the field observations and laboratory results, it appears that the groundwater COCs on the subject property are dissolved in the shallow groundwater.

Appendix E

A table displaying the following information for each contaminant of concern, to the extent known:

a. The maximum concentration level for soil and groundwater, the ingestion protective concentration level, and the non-ingestion protective concentration level, all expressed as mg/L units.
b. The critical protective concentration level without the municipal setting designation, highlighting any exceedences.

Appendix E contains tables summarizing the concentration levels for the primary chemicals of concern in soil and groundwater. The tables include the concentration, the ingestion protective concentration limits ($^{GW}Soil_{Ing}$ for soil and $^{GW}GW_{Ing}$ for groundwater), the non-ingestion protective concentration limits for soil ($^{Tot}Soil_{Comb}$ and $^{Air}Soil_{Inh\text{-}V}$) and groundwater ($^{Air}GW_{Inh\text{-}V}$), the critical protective concentration limits assuming no MSD is in place ($^{GW}Soil_{Ing}$ for soil and $^{GW}GW_{Ing}$ for groundwater), and the critical PCLs assuming that an MSD is in place ($^{Tot}Soil_{Comb}$ for soil and $^{Air}GW_{Inh\text{-}V}$ for groundwater).

Table E1 is a summary of Volatile Organic Compounds (VOCs) in Soil.

Table E2 is a summary of Volatile Organic Compounds (VOCs) in Groundwater – First GWBU

Table E3 is a summary of Volatile Organic Compounds (VOCs) in Groundwater – Second GWBU

Table E4 is a summary of Volatile Organic Compounds (VOCs) in Groundwater – Third GWBU

Table E1
Summary of Volatile Organic Compounds in Soil
Southwest Oilfield Products
10340 Wallisville Road
Houston, Texas 77013
SWR No. 87218

Sample ID	Depth	Date	Tetrachloroethene	Trichloroethene	1,1-Dichloroethene	cis-1,2-DCE	trans-1,2-DCE	Vinyl chloride	1,2,4-Trimethylbenzene	1,3,5-Trimethylbenzene	2-Butanone	Acetone
			(mg/kg)	(mg/kg)	(mg/kg)	(mg/kg)	(mg/kg)	(mg/kg)	(mg/kg)	(mg/kg)	(mg/kg)	(mg/kg)
^{Total} Soil $_{Comb}$			1400	40	6400	790	1200	15	220	**160**	190000	440000
Residential Assessment Level			0.05	0.034	0.05	0.25	0.49	0.022	49	53	29	43
Critical ^{GW} Soil $_{Ing}$			**0.05**	**0.034**	**0.05**	**0.25**	**0.49**	**0.022**	**140**	**160**	**87**	**130**
^{Air} Soil $_{Inh-V}$			1600	43	7300	1300	1300	72	220	**160**	280000	840000
B-1	4-5	6/12/15	<0.00099	<0.00084	<0.0007	<0.0011	<0.0007	<0.0011	<0.0015	<0.0011	<0.0018	<0.0044
B-2	4-5	6/12/15	<0.00077	<0.00066	<0.00055	<0.00088	<0.00055	<0.00088	<0.0012	<0.00088	<0.0014	<0.0034
B-3	4-5	6/10/15	<0.0008	<0.00068	<0.00057	**0.0017 J**	<0.00057	<0.00091	<0.0013	<0.00091	<0.0015	<0.0035
B-4	4-5	6/10/15	<0.00096	<0.00082	<0.00068	<0.0011	<0.00068	<0.0011	<0.0015	<0.0011	<0.0018	<0.0042
B-5	4-5	6/10/15	**0.051**	**26**	**0.0047 J**	**1.6**	<0.00061	**0.035**	<0.0013	<0.00097	<0.0016	<0.0038
B-6	7-8	6/10/15	<0.00086	**0.062**	<0.00061	**1.7**	**0.0046 J**	**0.06**	<0.0014	<0.00098	<0.0016	**0.018 J**
B-7	4-5	6/10/15	<0.00083	<0.00071	<0.00059	<0.00095	<0.00059	<0.00095	<0.0013	<0.00095	<0.0015	<0.0037
B-8	4-5	6/10/15	<0.0008	**0.0016 J**	<0.00057	<0.00091	<0.00057	<0.00091	<0.0013	<0.00091	<0.0015	<0.0035
B-9	4-5	6/11/15	<0.00086	<0.00074	<0.00062	<0.00099	<0.00062	<0.00099	<0.0014	<0.00099	<0.0016	<0.0038
B-10	4-5	6/11/15	<0.00083	<0.00071	<0.00059	<0.00095	<0.00059	<0.00095	<0.0013	<0.00095	<0.0015	<0.0037
B-11	4-5	6/10/15	<0.00081	<0.0007	<0.00058	<0.00093	<0.00058	<0.00093	<0.0013	<0.00093	<0.0015	<0.0036
B-12	4-5	6/10/15	<0.00079	<0.00068	<0.00057	<0.00091	<0.00057	<0.00091	<0.0012	<0.00091	<0.0015	<0.0035
B-13	4-5	6/10/15	<0.00072	<0.00062	<0.00052	<0.00083	<0.00052	<0.00083	<0.0011	<0.00083	<0.0013	<0.0032
B-16	1-2	6/12/15	<0.00097	<0.00084	<0.0007	<0.0011	<0.0007	<0.0011	<0.0015	<0.0011	<0.0018	**0.052**
B-17	4-5	6/11/15	<0.00084	<0.00072	<0.0006	<0.00097	<0.0006	<0.00097	<0.0013	<0.00097	<0.0016	<0.0037
B-18	7-8	6/12/15	<0.0088	<0.0076	<0.0063	<0.01	<0.0063	<0.01	**0.18**	**0.061 J**	**14**	**45**
B-19	1-2	6/12/15	<0.00098	<0.00084	<0.0007	<0.0011	<0.0007	<0.0011	**0.0084**	**0.0037 J**	**0.028**	**0.39**
B-20	1-2	6/12/15	<0.00083	<0.00071	<0.00059	<0.00095	<0.00059	<0.00095	<0.0013	<0.00095	<0.0015	**0.13**
B-21	4-5	6/11/15	<0.00083	<0.00071	<0.00059	<0.00095	<0.00059	<0.00095	<0.0013	<0.00095	<0.0015	<0.0037
B-22	4-5	6/11/15	<0.00089	<0.00076	<0.00063	<0.001	<0.00063	<0.001	<0.0014	<0.001	<0.0016	<0.0039
B-23	4-5	6/11/15	<0.0009	<0.00077	<0.00064	<0.001	<0.00064	<0.001	<0.0014	<0.001	<0.0017	<0.004

Table E1
Summary of Volatile Organic Compounds in Soil
Southwest Oilfield Products
10340 Wallisville Road
Houston, Texas 77013
SWR No. 87218

Sample ID	Depth	Date	Tetrachloroethene	Trichloroethene	1,1-Dichloroethene	cis-1,2-DCE	trans-1,2-DCE	Vinyl chloride	1,2,4-Trimethylbenzene	1,3,5-Trimethylbenzene	2-Butanone	Acetone
			(mg/kg)	(mg/kg)	(mg/kg)	(mg/kg)	(mg/kg)	(mg/kg)	(mg/kg)	(mg/kg)	(mg/kg)	(mg/kg)
^{Total} Soil $_{Comb}$			1400	40	6400	790	1200	15	220	**160**	190000	440000
Residential Assessment Level			0.05	0.034	0.05	0.25	0.49	0.022	49	53	29	43
Critical ^{GW} Soil $_{Ing}$			**0.05**	**0.034**	**0.05**	**0.25**	**0.49**	**0.022**	**140**	**160**	**87**	**130**
^{Air} Soil $_{Inh-V}$			1600	43	7300	1300	1300	72	220	**160**	280000	840000
B-24	10-11	7/6/15	<0.00085	<0.00073	<0.0006	**0.0059 J**	<0.0006	<0.00097	<0.0013	<0.00097	<0.0016	<0.0038
B-25	4-5	7/6/15	<0.00088	**0.0044 J**	<0.00063	**0.002 J**	<0.00063	<0.001	<0.0014	<0.001	<0.0016	<0.0039
B-26	4-5	7/6/15	<0.00083	**0.0041 J**	<0.00059	**0.0021 J**	<0.00059	<0.00094	<0.0013	<0.00094	<0.0015	<0.0037
B-27	6-7	7/6/15	**0.0089**	**19**	**0.005 J**	**5**	**0.014**	**0.024**	<0.0014	<0.001	<0.0016	<0.0039
B-28	4-5	7/6/15	<0.00083	**0.021**	<0.00059	**0.046**	<0.00059	<0.00095	<0.0013	<0.00095	<0.0015	<0.0037
B-29	10-11	7/6/15	<0.00085	**0.0029 J**	<0.00061	<0.00097	<0.00061	<0.00097	**0.013**	<0.00097	**0.007 J**	**0.029**
B-30	1-2	7/6/15	<0.0088	**0.038 J**	<0.0063	<0.01	<0.0063	<0.01	**0.026 J**	<0.01	<0.016	<0.039
B-31	7-8	7/6/15	<0.0094	**0.036 J**	<0.0067	<0.011	<0.0067	<0.011	<0.015	<0.011	**2.8**	**5.1**
B-32	0-1	7/6/15	<0.00077	**0.0024 J**	<0.00055	<0.00088	<0.00055	<0.00088	**0.043**	**0.011**	<0.0014	**0.04**
B-33	6-8	12/22/15	<0.0009	<0.00077	<0.00064	<0.001	<0.00064	<0.001	<0.0014	<0.0014	<0.0017	<0.004
B-34	6-8	12/22/15	<0.00088	<0.00075	<0.00063	<0.001	<0.00063	<0.001	<0.001	<0.001	<0.0016	<0.0039
B-35	6-8	12/9/15	<0.00081	**0.010**	<0.00058	**0.052**	<0.00058	<0.00092	<0.0013	<0.00092	<0.0015	<0.0036
B-36	6-8	12/9/15	<0.00096	**0.012**	<0.00068	**0.017**	<0.00068	<0.0011	<0.0015	<0.0011	<0.0018	<0.0042
B-37	6-8	12/9/15	<0.0008	<0.00069	<0.00057	<0.00092	<0.00057	<0.00092	<0.0013	<0.00092	<0.0015	<0.0036
B-38	6-8	12/9/15	<0.0008	<0.00068	<0.00057	<0.00091	<0.00057	<0.00091	<0.0012	<0.00091	<0.0015	<0.0035
MW-2D	44-45	3/17/16	<0.00068	**0.028**	<0.00048	<0.00077	<0.00048	<0.00077	<0.0011	<0.00077	<0.0013	<0.003
MW-3D	59-60	3/17/16	<0.00067	**0.1**	**0.001 J**	**0.017**	<0.00048	<0.00076	<0.001	<0.00076	<0.0012	<0.003
B-39	7-8	2/19/19	<0.00069	<0.00059	<0.00049	<0.00079	<0.00049	<0.00079	<0.00098	<0.00079	<0.0013	<0.002
B-40	7-8	2/19/19	**0.0011 J**	**0.056**	<0.00045	**0.03**	<0.00045	<0.00072	<0.0009	<0.00072	<0.0012	<0.0018
B-41	7-8	2/19/19	<0.00067	**0.0015 J**	<0.00048	**0.0025 J**	<0.00048	<0.00077	<0.00096	<0.00077	<0.0013	<0.0019

Table E1
Summary of Volatile Organic Compounds in Soil
Southwest Oilfield Products
10340 Wallisville Road
Houston, Texas 77013
SWR No. 87218

Sample ID	Depth	Date	Tetrachloroethene	Trichloroethene	1,1-Dichloroethene	cis-1,2-DCE	trans-1,2-DCE	Vinyl chloride	1,2,4-Trimethylbenzene	1,3,5-Trimethylbenzene	2-Butanone	Acetone
			(mg/kg)	(mg/kg)	(mg/kg)	(mg/kg)	(mg/kg)	(mg/kg)	(mg/kg)	(mg/kg)	(mg/kg)	(mg/kg)
^{Total} Soil $_{Comb}$			1400	40	6400	790	1200	15	220	**160**	190000	440000
Residential Assessment Level			0.05	0.034	0.05	0.25	0.49	0.022	49	53	29	43
Critical ^{GW} Soil $_{Ing}$			**0.05**	**0.034**	**0.05**	**0.25**	**0.49**	**0.022**	**140**	**160**	**87**	**130**
^{Air} Soil $_{Inh-V}$			1600	43	7300	1300	1300	72	220	**160**	280000	840000
B-42	6-8	3/25/19	**0.0033 J**	**0.0093**	**0.0015 J**	**2.1**	**0.0022 J**	**0.0035**	<0.001	<0.00082	<0.0013	**0.0033 J**
B-43	6-8	3/25/19	**0.002 J**	**0.0015 J**	<0.00055	<0.00088	<0.00055	**0.0029**	<0.0011	<0.00088	<0.0014	**0.034**
B-44	6-8	3/25/19	**0.003 J**	**0.0019 J**	**0.0019 J**	**3.1**	**0.0024 J**	**0.068**	<0.00089	<0.00071	<0.0012	**0.0076 J**
B-45	4-5	9/2/20	<0.00069	**0.0089**	**0.0078**	**4.2**	<0.00049	**0.51**	<0.00099	<0.00079	<0.0013	<0.002
B-46	4-5	9/2/20	**0.0058**	**0.17**	<0.00046	<0.00074	<0.00046	<0.00074	<0.00093	<0.00074	<0.0012	<0.0019
B-47	4-5	9/2/20	<0.00064	**0.0059**	<0.00046	**0.015**	<0.00046	**0.048**	<0.00091	<0.00073	<0.0012	<0.0018
B-48	4-5	9/2/20	**0.012**	**2.7**	**0.0071**	**3.7**	**0.011**	**0.46**	<0.00097	<0.00077	<0.0013	**0.012 J**
B-49	4-5	9/2/20	<0.00069	<0.00059	<0.00049	<0.00078	<0.00049	<0.00078	<0.00098	<0.00078	<0.0013	<0.002
B-50	4-5	9/2/20	<0.00068	**0.0098**	<0.00049	**0.0039 J**	<0.00049	<0.00078	<0.00097	<0.00078	<0.0013	<0.0019
B-51	4-5	9/2/20	<0.00072	<0.00062	<0.00051	**0.0045 J**	<0.00051	**0.4**	<0.001	<0.00082	<0.0013	<0.0021

Notes: Data compared to Tier 1 Commercial / Industrial PCLs.
Samples analyzed by EPA Method 8260. Only constituents that are detected are shown.
<: Analyte was not detected at or above the reported sample detection limit
J: Analyte detected below the quantitation limit

Table E1
Summary of Volatile Organic Compounds in Soil
Southwest Oilfield Products
10340 Wallisville Road
Houston, Texas 77013
SWR No. 87218

Sample ID	Depth	Date	Benzene	Carbon disulfide	Chloroform	Ethylbenzene	Isopropylbenzene	Methyl tert-butyl ether	Naphthalene	n-Propylbenzene	Toluene	Xylenes,Total
			(mg/kg)	(mg/kg)	(mg/kg)	(mg/kg)	(mg/kg)	(mg/kg)	(mg/kg)	(mg/kg)	(mg/kg)	(mg/kg)
^{Total} Soil $_{Comb}$			240	13000	26	29000	11000	2000	360	7300	42000	12000
Residential Assessment Level			0.026	14	1	7.6	350	0.62	31	45	8.2	120
Critical ^{GW} Soil $_{Ing}$			**0.026**	**41**	**3**	**7.6**	**1000**	**1.9**	**93**	**130**	**8.2**	**120**
^{Air} Soil $_{Inh-V}$			270	15000	26	41000	13000	2300	370	8900	88000	13000
B-1	4-5	6/12/15	<0.0007	<0.00084	**0.09**	<0.00099	<0.0013	<0.0007	<0.0011	<0.0013	**0.0039 J**	**0.0034 J**
B-2	4-5	6/12/15	<0.00055	<0.00066	<0.00055	<0.00077	<0.00099	<0.00055	<0.00088	<0.00099	<0.00066	<0.0026
B-3	4-5	6/10/15	<0.00057	<0.00068	<0.00057	<0.0008	<0.001	<0.00057	<0.00091	<0.001	<0.00068	<0.0027
B-4	4-5	6/10/15	<0.00068	<0.00082	**0.0037 J**	<0.00096	<0.0012	<0.00068	<0.0011	<0.0012	<0.00082	<0.0033
B-5	4-5	6/10/15	<0.00061	**0.0037 J**	<0.00061	<0.00085	<0.0011	<0.00061	**0.011**	<0.0011	**0.01**	<0.0029
B-6	7-8	6/10/15	<0.00061	<0.00074	<0.00061	<0.00086	<0.0011	<0.00061	**0.0028 J**	<0.0011	<0.00074	<0.003
B-7	4-5	6/10/15	<0.00059	<0.00071	<0.00059	<0.00083	<0.0011	<0.00059	<0.00095	<0.0011	<0.00071	<0.0028
B-8	4-5	6/10/15	<0.00057	<0.00068	<0.00057	<0.0008	<0.001	<0.00057	<0.00091	<0.001	<0.00068	<0.0027
B-9	4-5	6/11/15	<0.00062	<0.00074	**0.0046 J**	<0.00086	<0.0011	<0.00062	<0.00099	<0.0011	<0.00074	<0.003
B-10	4-5	6/11/15	<0.00059	<0.00071	<0.00059	<0.00083	<0.0011	<0.00059	<0.00095	<0.0011	<0.00071	<0.0029
B-11	4-5	6/10/15	<0.00058	<0.0007	<0.00058	<0.00081	<0.001	<0.00058	<0.00093	<0.001	<0.0007	<0.0028
B-12	4-5	6/10/15	<0.00057	<0.00068	<0.00057	<0.00079	<0.001	<0.00057	<0.00091	<0.001	<0.00068	<0.0027
B-13	4-5	6/10/15	<0.00052	<0.00062	**0.011**	<0.00072	<0.00093	<0.00052	<0.00083	<0.00093	<0.00062	<0.0025
B-16	1-2	6/12/15	<0.0007	<0.00084	**0.012**	<0.00097	<0.0013	<0.0007	<0.0011	<0.0013	**0.006 J**	<0.0033
B-17	4-5	6/11/15	<0.0006	<0.00072	**0.0031 J**	<0.00084	<0.0011	**0.0015 J**	**0.0061**	<0.0011	<0.00072	<0.0029
B-18	7-8	6/12/15	<0.0063	**0.072 J**	<0.0063	**6.4**	**0.079**	<0.0063	**0.03 J**	**0.041 J**	**240**	**37**
B-19	1-2	6/12/15	**0.014**	<0.00084	<0.0007	**0.54**	**0.004 J**	**0.0035 J**	**0.0015 J**	**0.0035 J**	**1.3**	**1.7**
B-20	1-2	6/12/15	<0.00059	**0.0074 J**	**0.016**	<0.00083	**0.0073**	<0.00059	<0.00095	<0.0011	**0.024**	<0.0028
B-21	4-5	6/11/15	<0.00059	<0.00071	<0.00059	<0.00083	<0.0011	<0.00059	<0.00095	<0.0011	<0.00071	<0.0028
B-22	4-5	6/11/15	<0.00063	<0.00076	<0.00063	<0.00089	<0.0011	<0.00063	<0.001	<0.0011	<0.00076	<0.003
B-23	4-5	6/11/15	<0.00064	<0.00077	<0.00064	<0.0009	<0.0012	<0.00064	<0.001	<0.0012	**0.003 J**	<0.0031

Table E1
Summary of Volatile Organic Compounds in Soil
Southwest Oilfield Products
10340 Wallisville Road
Houston, Texas 77013
SWR No. 87218

Sample ID	Depth	Date	Benzene	Carbon disulfide	Chloroform	Ethylbenzene	Isopropylbenzene	Methyl tert-butyl ether	Naphthalene	n-Propylbenzene	Toluene	Xylenes,Total
			(mg/kg)	(mg/kg)	(mg/kg)	(mg/kg)	(mg/kg)	(mg/kg)	(mg/kg)	(mg/kg)	(mg/kg)	(mg/kg)
^{Total} Soil $_{Comb}$			240	13000	26	29000	11000	2000	360	7300	42000	12000
Residential Assessment Level			0.026	14	1	7.6	350	0.62	31	45	8.2	120
Critical ^{GW} Soil $_{Ing}$			**0.026**	**41**	**3**	**7.6**	**1000**	**1.9**	**93**	**130**	**8.2**	**120**
^{Air} Soil $_{Inh-V}$			270	15000	26	41000	13000	2300	370	8900	88000	13000
B-24	10-11	7/6/15	<0.0006	<0.00073	**0.0067**	<0.00085	<0.0011	<0.0006	<0.00097	<0.0011	**0.02**	<0.0029
B-25	4-5	7/6/15	<0.00063	<0.00076	**0.0057 J**	**0.0014 J**	<0.0011	<0.00063	<0.001	<0.0011	**0.016**	**0.0081 J**
B-26	4-5	7/6/15	<0.00059	<0.00071	<0.00059	<0.00083	<0.0011	<0.00059	<0.00094	<0.0011	**0.0074**	<0.0028
B-27	6-7	7/6/15	<0.00063	<0.00075	**0.0035 J**	<0.00088	<0.0011	<0.00063	<0.001	<0.0011	**0.0048 J**	<0.003
B-28	4-5	7/6/15	<0.00059	<0.00071	**0.0013 J**	<0.00083	<0.0011	<0.00059	<0.00095	<0.0011	**0.0035 J**	<0.0028
B-29	10-11	7/6/15	<0.00061	<0.00073	**0.017**	**0.077**	**0.0029 J**	<0.00061	**0.0022 J**	**0.003 J**	**0.013**	**0.0087 J**
B-30	1-2	7/6/15	**0.014 J**	<0.0075	<0.0063	**0.69**	<0.011	<0.0063	<0.01	<0.011	**2.1**	**2.1**
B-31	7-8	7/6/15	**0.0087 J**	<0.0081	<0.0067	**0.83**	<0.012	<0.0067	<0.011	<0.012	**160**	**4.5**
B-32	0-1	7/6/15	**0.00056 J**	<0.00066	<0.00055	**0.0084**	**0.016**	<0.00055	**0.006**	**0.011**	**0.016**	**0.28**
B-33	6-8	12/22/15	<0.00064	<0.00077	<0.00075	<0.0009	<0.0012	<0.00064	<0.001	<0.0012	<0.00077	<0.0013
B-34	6-8	12/22/15	<0.00063	<0.00064	<0.00063	<0.00088	<0.0011	<0.00063	<0.001	<0.0011	<0.00075	<0.0013
B-35	6-8	12/9/15	<0.00058	<0.00069	<0.00058	<0.00081	<0.001	<0.00058	<0.00092	<0.001	<0.00069	<0.0028
B-36	6-8	12/9/15	<0.00068	<0.00082	<0.00068	<0.00096	<0.0012	<0.00068	<0.0011	<0.0012	<0.00082	<0.0033
B-37	6-8	12/9/15	<0.00057	<0.00069	<0.00057	<0.0008	<0.001	<0.00057	<0.00092	<0.001	<0.00069	<0.0028
B-38	6-8	12/9/15	<0.00057	<0.00068	<0.00057	<0.0008	<0.001	<0.00057	<0.00091	<0.001	<0.00068	<0.0027
MW-2D	44-45	3/17/16	<0.00048	<0.00058	<0.00048	<0.00068	<0.00087	<0.00048	<0.00077	<0.00087	<0.00058	<0.0023
MW-3D	59-60	3/17/16	<0.00048	<0.00057	<0.00048	<0.00067	<0.00086	<0.00048	<0.00076	<0.00086	<0.00057	<0.0023
B-39	7-8	2/19/19	<0.00049	<0.00059	<0.00049	**0.00076 J**	<0.00088	<0.00049	<0.00079	<0.00088	**0.047**	**0.0036 J**
B-40	7-8	2/19/19	<0.00045	<0.00054	<0.00045	<0.00063	<0.00081	<0.00045	<0.00072	<0.00081	**0.052**	<0.0009
B-41	7-8	2/19/19	<0.00048	<0.00058	<0.00048	**0.00093 J**	<0.00087	<0.00048	<0.00077	<0.00087	**0.16**	**0.0047 J**

Table E1
Summary of Volatile Organic Compounds in Soil
Southwest Oilfield Products
10340 Wallisville Road
Houston, Texas 77013
SWR No. 87218

Sample ID	Depth	Date	Benzene	Carbon disulfide	Chloroform	Ethylbenzene	Isopropylbenzene	Methyl tert-butyl ether	Naphthalene	n-Propylbenzene	Toluene	Xylenes,Total
			(mg/kg)	(mg/kg)	(mg/kg)	(mg/kg)	(mg/kg)	(mg/kg)	(mg/kg)	(mg/kg)	(mg/kg)	(mg/kg)
^{Total} Soil $_{Comb}$			240	13000	26	29000	11000	2000	360	7300	42000	12000
Residential Assessment Level			0.026	14	1	7.6	350	0.62	31	45	8.2	120
Critical ^{GW} Soil $_{Ing}$			**0.026**	**41**	**3**	**7.6**	**1000**	**1.9**	**93**	**130**	**8.2**	**120**
^{Air} Soil $_{Inh-V}$			270	15000	26	41000	13000	2300	370	8900	88000	13000
B-42	6-8	3/25/19	<0.00051	<0.00062	<0.00051	<0.00072	<0.00092	<0.00051	<0.00082	<0.00092	<0.00062	<0.001
B-43	6-8	3/25/19	<0.00055	<0.00066	<0.00055	<0.00077	<0.00099	<0.00055	<0.00088	<0.00099	<0.00066	<0.0011
B-44	6-8	3/25/19	<0.00045	<0.00054	<0.00045	<0.00062	<0.0008	<0.00045	<0.00071	<0.0008	**0.0015 J**	**0.0029 J**
B-45	4-5	9/2/20	<0.00049	<0.00059	<0.00049	<0.00069	<0.00089	<0.00049	<0.00079	<0.00089	<0.00059	<0.00099
B-46	4-5	9/2/20	<0.00046	<0.00056	<0.00046	<0.00065	<0.00084	<0.00046	<0.00074	<0.00084	<0.00056	<0.00093
B-47	4-5	9/2/20	<0.00046	<0.00055	<0.00046	<0.00064	<0.00082	<0.00046	<0.00073	<0.00082	<0.00055	<0.00091
B-48	4-5	9/2/20	<0.00048	<0.00058	<0.00048	<0.00068	<0.00087	<0.00048	<0.00077	<0.00087	<0.00058	<0.00097
B-49	4-5	9/2/20	<0.00049	<0.00059	<0.00049	<0.00069	<0.00088	<0.00049	<0.00078	<0.00088	<0.00059	<0.00098
B-50	4-5	9/2/20	<0.00049	<0.00058	<0.00049	<0.00068	<0.00087	<0.00049	<0.00078	<0.00087	<0.00058	<0.00097
B-51	4-5	9/2/20	<0.00051	<0.00062	<0.00051	<0.00072	<0.00093	<0.00051	<0.00082	<0.00093	<0.00062	<0.001

Notes: Data compared to Tier 1 Commercial / Industrial PCLs.
Samples analyzed by EPA Method 8260. Only constituents that are detected are shown.
<: Analyte was not detected at or above the reported sample detection limit
J: Analyte detected below the quantitation limit

Table E2
Summary of Volatile Organic Compounds in Groundwater - First GWBU
Southwest Oilfield Products
10340 Wallisville Road
Houston, Texas 77013
SWR No. 87218

Sample ID	Date	PCE	TCE	1,1-DCA	1,1-DCE	cis-1,2-DCE	trans-1,2-DCE	Vinyl chloride	1,1,2-TCA
		(mg/L)	(mg/L)	(mg/L)	(mg/L)	(mg/L)	(mg/L)	(mg/L)	(mg/L)
$^{GW}GW_{Ing}$		**0.005**	**0.005**	**15**	**0.007**	**0.07**	**0.1**	**0.002**	**0.005**
$^{Air}GW_{Inh-V}$		840	**33**	60000	2300	1700	1100	**6.4**	130
MW-1	7/14/15	<0.0006	<0.0005	<0.0004	<0.0005	<0.0006	<0.0004	<0.0004	<0.0005
	1/22/16	<0.0006	<0.0005	<0.0004	<0.0005	<0.0006	<0.0004	<0.0004	<0.0005
	8/10/16	<0.0005	<0.0004	<0.0005	<0.0006	<0.0004	<0.0004	<0.0005	<0.0005
	11/9/16	<0.0006	<0.0005	<0.0004	<0.0005	<0.0006	<0.0004	<0.0004	<0.0005
	3/23/17	<0.0006	<0.0005	<0.0004	<0.0005	<0.0006	<0.0004	<0.0004	<0.0005
	11/30/17	<0.0006	<0.0005	<0.0004	<0.0005	<0.0006	<0.0004	<0.0004	<0.0005
	4/25/18	<0.0006	<0.0005	<0.0004	<0.0005	<0.0006	<0.0004	<0.0004	<0.0005
	9/20/18	<0.0006	<0.0005	<0.0004	<0.0005	<0.0006	<0.0004	<0.0004	<0.0005
	2/11/19	<0.0006	<0.0005	<0.0004	<0.0005	<0.0006	<0.0004	<0.0004	<0.0005
	5/28/19	<0.0006	<0.0005	<0.0004	<0.0005	<0.0006	<0.0004	<0.0004	<0.0005
	1/23/20	<0.0006	<0.0005	<0.0004	<0.0005	<0.0006	<0.0004	<0.0004	<0.0005
	9/8/20	<0.0006	<0.0005	<0.0004	<0.0005	<0.0006	<0.0004	<0.0004	<0.0005
MW-2	7/14/15	<0.03	**21**	<0.02	**0.07 J**	**28**	<0.2	**7**	<0.025
	1/22/16	**0.0075 J**	**20**	<0.004	**0.083**	**33**	**0.28 J**	**7.9**	**0.0094 J**
	8/10/16	**0.0081 J**	**26**	<0.004	**0.092**	**40**	**0.2 J**	**7.3**	**0.006 J**
	11/9/16	**0.01 J**	**34**	<0.004	**0.11**	**54**	**<0.4**	**7.6**	**0.0066 J**
	3/23/17	<0.015	**31**	<0.01	**0.075 J**	**43**	<0.2	**6.4**	<0.012
	7/17/17	**0.017 J**	**62**	<0.008	**0.15**	**77**	<0.4	**12**	<0.01
	11/30/17	<0.03	**50**	<0.02	**0.054 J**	**61**	<0.2	**5.7**	<0.025
	4/25/18	<0.03	**52**	<0.02	**0.28**	**76**	**1.3 J**	**12**	<0.025
	9/19/18	<0.03	**49**	<0.02	**0.13 J**	**63**	**0.28 J**	**9.9**	<0.025
	2/11/19	<0.03	**38**	<0.02	**0.093 J**	**46**	**0.2 J**	**6.8**	<0.025
	5/28/19	<0.03	**31**	<0.02	**0.082 J**	**33**	**0.17 J**	**6**	<0.025
	1/23/20	<0.003	**0.053**	**0.0022 J**	**0.0056 J**	**1.7**	**0.15 J**	**6.3**	<0.0025
	9/8/20	<0.006	**0.022 J**	**0.00092 J**	**0.0087 J**	**3.6**	**0.047 J**	**11**	<0.005

Table E2
Summary of Volatile Organic Compounds in Groundwater - First GWBU
Southwest Oilfield Products
10340 Wallisville Road
Houston, Texas 77013
SWR No. 87218

Sample ID	Date	PCE	TCE	1,1-DCA	1,1-DCE	cis-1,2-DCE	trans-1,2-DCE	Vinyl chloride	1,1,2-TCA
		(mg/L)	(mg/L)	(mg/L)	(mg/L)	(mg/L)	(mg/L)	(mg/L)	(mg/L)
$^{GW}GW_{Ing}$		**0.005**	**0.005**	**15**	**0.007**	**0.07**	**0.1**	**0.002**	**0.005**
$^{Air}GW_{Inh-V}$		840	**33**	60000	2300	1700	1100	**6.4**	130
MW-3	7/14/15	<0.03	**37**	<0.02	**0.098 J**	**39**	**0.29 J**	**12**	<0.025
	1/22/16	<0.006	**23**	**0.0081 J**	**0.063**	**27**	**0.23 J**	**6.6**	**0.0072 J**
	8/10/16	**0.0086 J**	**23**	<0.004	**0.033 J**	**15**	**0.095 J**	**3.5**	<0.005
	11/9/16	<0.006	**21**	<0.004	**0.044 J**	**19**	**0.11 J**	**3.6**	<0.005
	3/23/17	**0.0064 J**	**13**	<0.004	**0.015 J**	**6.8**	<0.08	**1.1**	<0.005
	7/17/17	**0.0064 J**	**15**	<0.004	**0.032 J**	**11**	<0.08	**1.7**	<0.005
	11/30/17	<0.015	**25**	<0.01	**0.027 J**	**22**	**0.14 J**	**3.4**	<0.012
	4/25/18	<0.015	**15**	<0.01	**0.11 J**	**9.3**	<0.1	**1.3**	<0.012
	9/20/18	<0.015	**21**	<0.01	**0.045 J**	**21**	<0.1	**2.7**	<0.012
	2/11/19	<0.006	**8.7**	<0.004	**0.011 J**	**5.4**	<0.04	**0.21**	<0.005
	5/28/19	<0.006	**8.7**	<0.004	**0.014 J**	**6.1**	<0.04	**0.3**	<0.005
	1/23/20	<0.003	**1.6**	<0.002	**0.0026 J**	**1.2**	<0.02	**0.97**	<0.0025
	9/8/20	<0.0006	**0.0074**	**0.0036 J**	**0.002 J**	**0.63**	<0.01	**2.6**	<0.0005
MW-4	7/14/15	<0.015	**16**	**0.065 J**	**0.13**	**4.9**	**0.052 J**	**0.530**	<0.012
	1/22/16	**0.0081 J**	**18**	**0.072**	**0.14**	**5.7**	**0.055 J**	**0.47**	**0.0062 J**
	8/10/16	**0.0096 J**	**19**	**0.082**	**0.16**	**5.4**	**0.042 J**	**0.67**	<0.005
	11/10/16	**0.01 J**	**26**	**0.088**	**0.17**	**7.8**	**<0.4**	**0.68**	<0.005
	3/24/17	<0.012	**20**	**0.082 J**	**0.15**	**6.1**	<0.1	**0.72**	<0.01
	7/18/17	**0.013 J**	**23**	**0.13**	**0.24**	**7.5**	<0.1	**1.2**	<0.005
	12/1/17	**0.009 J**	**8.9**	**0.096**	**0.14**	**3.3**	<0.04	**0.86**	<0.005
	4/25/18	**0.037 J**	**20**	**0.17**	**0.26**	**7.2**	<0.08	**1.5**	<0.005
	9/20/18	**0.0076 J**	**18**	**0.11**	**0.16**	**8.2**	<0.1	**1.2**	<0.005
	2/12/19	<0.003	**1.6**	**0.012 J**	**0.016 J**	**0.94**	**0.007 J**	**0.12**	<0.0025
	5/28/19	<0.006	**17**	**0.093**	**0.15**	**8.9**	**0.077 J**	**1.3**	<0.005
	1/23/20	**0.011 J**	**16**	**0.082**	**0.13**	**9**	**0.074 J**	**0.98**	<0.005
	9/10/20	<0.015	**13**	**0.071 J**	**0.12 J**	**7.6**	<0.1	**1.1**	<0.012

Table E2
Summary of Volatile Organic Compounds in Groundwater - First GWBU
Southwest Oilfield Products
10340 Wallisville Road
Houston, Texas 77013
SWR No. 87218

Sample ID	Date	PCE	TCE	1,1-DCA	1,1-DCE	cis-1,2-DCE	trans-1,2-DCE	Vinyl chloride	1,1,2-TCA
		(mg/L)	(mg/L)	(mg/L)	(mg/L)	(mg/L)	(mg/L)	(mg/L)	(mg/L)
$^{GW}GW_{Ing}$		**0.005**	**0.005**	**15**	**0.007**	**0.07**	**0.1**	**0.002**	**0.005**
$^{Air}GW_{Inh-V}$		840	**33**	60000	2300	1700	1100	**6.4**	130
MW-5	7/14/15	<0.0006	**0.53**	**0.00092 J**	**0.0019 J**	**0.2**	<0.002	**0.0081**	<0.0005
	1/22/16	<0.003	**5.5**	**0.005 J**	**0.025 J**	**1.4**	<0.02	**0.12**	<0.0025
	8/9/16	<0.0006	**0.32**	**0.00057 J**	**0.003 J**	**0.17**	<0.002	**0.015**	<0.0005
	11/10/16	<0.0006	**0.35**	**0.00048 J**	**0.0025 J**	**0.2**	0.0015 J	**0.012**	<0.0005
	3/23/17	<0.0006	**0.20**	<0.0004	**0.0013 J**	**0.083**	**0.0006 J**	**0.007**	<0.0005
	7/18/17	<0.0006	**0.093**	<0.0004	**0.00056 J**	**0.047**	<0.0004	**0.0033**	<0.0005
	12/1/17	<0.0006	**0.36**	**0.0005 J**	**0.0016 J**	**0.14**	**0.00097 J**	**0.0095**	<0.0005
	4/25/18	<0.0006	**0.041**	<0.0004	<0.0005	**0.027**	<0.0004	**0.0053**	<0.0005
	9/20/18	<0.0006	**0.017**	<0.0004	<0.0005	**0.022**	<0.0004	**0.0016 J**	<0.0005
	2/12/19	<0.0006	**0.014**	<0.0004	<0.0005	**0.012**	<0.0004	**0.0011 J**	<0.0005
	5/29/19	<0.0006	**0.0092**	<0.0004	<0.0005	**0.0091**	<0.0004	**0.0011 J**	<0.0005
	1/23/20	<0.0006	**0.011**	<0.0004	<0.0005	**0.013**	<0.0004	**0.00099 J**	<0.0005
	9/9/20	<0.0006	**0.42**	**0.0012 J**	**0.0045 J**	**0.32**	**0.052 J**	**0.022**	<0.0005
MW-6	7/14/15	<0.0006	**0.002 J**	<0.0004	<0.0005	**0.0011 J**	<0.0004	<0.0004	<0.0005
	1/22/16	<0.0006	<0.0005	<0.0004	<0.0005	<0.0006	<0.0004	<0.0004	<0.0005
	8/9/16	<0.0006	<0.0005	<0.0004	<0.0005	<0.0006	<0.0004	<0.0004	<0.0005
	11/10/16	<0.0006	<0.0005	<0.0004	<0.0005	<0.0006	<0.0004	<0.0004	<0.0005
	12/1/17	<0.0006	<0.0005	<0.0004	<0.0005	<0.0006	<0.0004	<0.0004	<0.0005
	4/25/18	<0.0006	<0.0005	<0.0004	<0.0005	<0.0006	<0.0004	<0.0004	<0.0005
	2/11/19	<0.0006	<0.0005	<0.0004	<0.0005	<0.0006	<0.0004	<0.0004	<0.0005
	5/29/19	<0.0006	<0.0005	<0.0004	<0.0005	<0.0006	<0.0004	<0.0004	<0.0005
	1/24/20	<0.0006	<0.0005	<0.0004	<0.0005	<0.0006	<0.0004	<0.0004	<0.0005
	9/9/20	<0.0006	<0.0005	<0.0004	<0.0005	<0.0006	<0.0004	<0.0004	<0.0005

Table E2
Summary of Volatile Organic Compounds in Groundwater - First GWBU
Southwest Oilfield Products
10340 Wallisville Road
Houston, Texas 77013
SWR No. 87218

Sample ID	Date	PCE	TCE	1,1-DCA	1,1-DCE	cis-1,2-DCE	trans-1,2-DCE	Vinyl chloride	1,1,2-TCA
		(mg/L)	(mg/L)	(mg/L)	(mg/L)	(mg/L)	(mg/L)	(mg/L)	(mg/L)
$^{GW}GW_{Ing}$		**0.005**	**0.005**	**15**	**0.007**	**0.07**	**0.1**	**0.002**	**0.005**
$^{Air}GW_{Inh-V}$		840	**33**	60000	2300	1700	1100	**6.4**	130
MW-7	7/14/15	<0.0006	**0.001 J**	<0.0004	<0.0005	<0.0006	<0.0004	<0.0004	<0.0005
	1/22/16	<0.0006	<0.0005	<0.0004	<0.0005	<0.0006	<0.0004	<0.0004	<0.0005
	8/9/16	<0.0006	<0.0005	<0.0004	<0.0005	<0.0006	<0.0004	<0.0004	<0.0005
	2/11/19	<0.0006	<0.0005	<0.0004	<0.0005	<0.0006	<0.0004	<0.0004	<0.0005
	5/29/19	<0.0006	<0.0005	<0.0004	<0.0005	<0.0006	<0.0004	<0.0004	<0.0005
	1/23/20	<0.0006	<0.0005	<0.0004	<0.0005	<0.0006	<0.0004	<0.0004	<0.0005
MW-8	1/22/16	<0.0006	<0.0005	<0.0004	<0.0005	<0.0006	<0.0004	<0.0004	<0.0005
	8/9/16	<0.0006	<0.0005	<0.0004	<0.0005	<0.0006	<0.0004	<0.0004	<0.0005
	11/9/16	<0.0006	<0.0005	<0.0004	<0.0005	<0.0006	<0.0004	<0.0004	<0.0005
	2/11/19	<0.0006	<0.0005	<0.0004	<0.0005	<0.0006	<0.0004	<0.0004	<0.0005
	5/29/19	<0.0006	<0.0005	<0.0004	<0.0005	<0.0006	<0.0004	<0.0004	<0.0005
	1/23/20	<0.0006	<0.0005	<0.0004	<0.0005	<0.0006	<0.0004	<0.0004	<0.0005
	9/9/20	<0.0006	<0.0005	<0.0004	<0.0005	<0.0006	<0.0004	<0.0004	<0.0005
MW-9	1/22/16	<0.0006	**0.0048 J**	<0.0004	<0.0005	**0.0014 J**	<0.0004	<0.0004	<0.0005
	8/9/16	<0.0006	<0.0005	<0.0004	<0.0005	<0.0006	<0.0004	<0.0004	<0.0005
	11/9/16	<0.0006	<0.0005	<0.0004	<0.0005	<0.0006	<0.0004	<0.0004	<0.0005
	7/17/17	<0.0006	<0.0005	<0.0004	<0.0005	<0.0006	<0.0004	<0.0004	<0.0005
	2/11/19	<0.0006	<0.0005	<0.0004	<0.0005	<0.0006	<0.0004	<0.0004	<0.0005
	5/29/19	<0.0006	<0.0005	<0.0004	<0.0005	<0.0006	<0.0004	<0.0004	<0.0005
	1/23/20	<0.0006	<0.0005	<0.0004	<0.0005	<0.0006	<0.0004	<0.0004	<0.0005
	9/9/20	<0.0006	<0.0005	<0.0004	<0.0005	<0.0006	<0.0004	<0.0004	<0.0005

Table E2
Summary of Volatile Organic Compounds in Groundwater - First GWBU
Southwest Oilfield Products
10340 Wallisville Road
Houston, Texas 77013
SWR No. 87218

Sample ID	Date	PCE	TCE	1,1-DCA	1,1-DCE	cis-1,2-DCE	trans-1,2-DCE	Vinyl chloride	1,1,2-TCA
		(mg/L)	(mg/L)	(mg/L)	(mg/L)	(mg/L)	(mg/L)	(mg/L)	(mg/L)
$^{GW}GW_{Ing}$		**0.005**	**0.005**	**15**	**0.007**	**0.07**	**0.1**	**0.002**	**0.005**
$^{Air}GW_{Inh-V}$		840	**33**	60000	2300	1700	1100	**6.4**	130
MW-10	1/22/16	<0.006	**7.1**	**0.025 J**	**1.9**	**8.5**	<0.04	**0.37**	**0.014 J**
	8/9/16	<0.006	**8.8**	**0.032 J**	**2.7**	**11**	**0.058 J**	**0.49**	**0.017 J**
	11/9/16	<0.006	**8.6**	**0.034 J**	**2.7**	**12**	**0.064 J**	**0.49**	**0.015 J**
	3/23/17	<0.006	**9.5**	**0.04 J**	**3.1**	**14**	**0.079 J**	**0.67**	**0.017 J**
	7/17/17	<0.006	**9.4**	**0.045 J**	**3.1**	**14**	**0.1 J**	**0.81**	**0.02 J**
	11/30/17	<0.006	**8.1**	**0.053**	**2.2**	**12**	**0.081 J**	**1.0**	**0.019 J**
	4/25/18	<0.006	**11**	**0.058**	**4.3**	**20**	**0.52 J**	**0.98**	**0.024 J**
	9/19/18	<0.015	**9.9**	<0.01	**0.19**	**1.3**	<0.01	**0.08**	<0.012
	2/12/19	<0.006	**8.5**	**0.041 J**	**3.3**	**16**	**0.081 J**	**0.95**	**0.019 J**
	5/29/19	<0.006	**4.4**	**0.0053 J**	**0.19**	**4.9**	<0.04	**0.069**	<0.005
	1/24/20	<0.006	**8**	**0.034 J**	**2.8**	**15**	**0.088 J**	**1.5**	**0.019 J**
	9/10/20	<0.015	**8.4**	**0.033 J**	**2.2**	**16**	<0.1	**1.9**	**0.019 J**
MW-11	1/22/16	<0.0006	**4.3**	**0.0039 J**	**0.0096**	**0.18**	**0.0051**	**0.035**	**0.0021 J**
	8/9/16	<0.003	**4.5**	**0.0025 J**	**0.0074 J**	**0.16**	**0.0033 J**	**0.025**	<0.0025
	11/10/16	<0.003	**5.7**	**0.0027 J**	**0.0085 J**	**0.2**	**0.004 J**	**0.031**	<0.0025
	3/24/17	<0.003	**5.8**	**0.0033 J**	**0.0098 J**	**0.23**	**0.0045 J**	**0.036**	<0.0025
	7/17/17	<0.006	**6.5**	<0.004	**0.013 J**	**0.3**	**0.0053 J**	**0.049**	<0.005
	12/1/17	<0.006	**6.6**	<0.004	**0.0059 J**	**0.27**	**0.005 J**	**0.039**	<0.005
	4/26/18	<0.006	**9.4**	**0.0045 J**	**0.047 J**	**0.49**	**0.028 J**	**0.089**	<0.005
	9/20/18	<0.015	**9.7**	<0.01	**0.017 J**	**0.45**	<0.01	**0.067**	<0.012
	2/12/19	<0.006	**11**	<0.004	**0.017 J**	**0.54**	**0.0079 J**	**0.067**	<0.005
	5/29/19	<0.006	**14**	<0.004	**0.019 J**	**0.6**	**0.0089 J**	**0.074**	<0.005
	1/23/20	<0.006	**15**	**0.0041 J**	**0.022 J**	**0.79**	**0.011 J**	**0.083**	<0.005
	9/9/20	<0.03	**20**	<0.02	**0.03 J**	**0.96**	<0.02	**0.12**	<0.025

Table E2
Summary of Volatile Organic Compounds in Groundwater - First GWBU
Southwest Oilfield Products
10340 Wallisville Road
Houston, Texas 77013
SWR No. 87218

Sample ID	Date	PCE	TCE	1,1-DCA	1,1-DCE	cis-1,2-DCE	trans-1,2-DCE	Vinyl chloride	1,1,2-TCA
		(mg/L)	(mg/L)	(mg/L)	(mg/L)	(mg/L)	(mg/L)	(mg/L)	(mg/L)
$^{GW}GW_{Ing}$		**0.005**	**0.005**	**15**	**0.007**	**0.07**	**0.1**	**0.002**	**0.005**
$^{Air}GW_{Inh-V}$		840	**33**	60000	2300	1700	1100	**6.4**	130
MW-12	1/22/16	<0.0006	<0.0005	<0.0004	<0.0005	<0.0006	<0.0004	<0.0004	<0.0005
	8/9/16	<0.0006	<0.0005	<0.0004	<0.0005	<0.0006	<0.0004	<0.0004	<0.0005
	11/10/16	<0.0006	<0.0005	<0.0004	<0.0005	<0.0006	<0.0004	<0.0004	<0.0005
	3/23/17	<0.0006	<0.0005	<0.0004	<0.0005	<0.0006	<0.0004	<0.0004	<0.0005
	7/18/17	<0.0006	<0.0005	<0.0004	<0.0005	<0.0006	<0.0004	<0.0004	<0.0005
	11/30/17	<0.0006	<0.0005	<0.0004	<0.0005	<0.0006	<0.0004	<0.0004	<0.0005
	4/26/18	<0.0006	<0.0005	<0.0004	<0.0005	<0.0006	<0.0004	<0.0004	<0.0005
	9/19/18	<0.0006	<0.0005	<0.0004	<0.0005	<0.0006	<0.0004	<0.0004	<0.0005
	2/12/19	<0.0006	<0.0005	<0.0004	<0.0005	<0.0006	<0.0004	<0.0004	<0.0005
	5/28/19	<0.0006	<0.0005	<0.0004	<0.0005	<0.0006	<0.0004	<0.0004	<0.0005
	1/23/20	<0.0006	<0.0005	<0.0004	<0.0005	<0.0006	<0.0004	<0.0004	<0.0005
	9/8/20	<0.0006	<0.0005	<0.0004	<0.0005	<0.0006	<0.0004	<0.0004	<0.0005
MW-13	7/17/17	<0.0006	**0.082**	<0.0004	**0.0016 J**	**0.062**	<0.0004	<0.0004	<0.0005
	12/1/17	<0.0006	**0.088**	<0.0004	**0.0013 J**	**0.062**	<0.0004	**0.0008 J**	<0.0005
	4/25/18	<0.0006	**0.096**	<0.0004	**0.0049 J**	**0.081**	**0.0025 J**	**0.0045**	<0.0005
	9/19/18	<0.0006	**0.062**	<0.0004	**0.0011 J**	**0.051**	**0.003 J**	**0.0011 J**	<0.0005
	2/11/19	<0.0006	**0.093**	<0.0004	**0.0015 J**	**0.075**	**0.0029 J**	**0.0015 J**	<0.0005
	5/29/19	<0.0006	**0.092**	<0.0004	**0.0015 J**	**0.07**	**0.0043 J**	**0.0015 J**	<0.0005
	1/24/20	<0.0006	**0.19**	<0.0004	**0.002 J**	**0.13**	**0.0089**	**0.0024**	<0.0005
	9/9/20	<0.0006	**0.31**	<0.0004	**0.0025 J**	**0.19**	**0.0051**	**0.004**	<0.0005

Table E2
Summary of Volatile Organic Compounds in Groundwater - First GWBU
Southwest Oilfield Products
10340 Wallisville Road
Houston, Texas 77013
SWR No. 87218

Sample ID	Date	PCE	TCE	1,1-DCA	1,1-DCE	cis-1,2-DCE	trans-1,2-DCE	Vinyl chloride	1,1,2-TCA
		(mg/L)	(mg/L)	(mg/L)	(mg/L)	(mg/L)	(mg/L)	(mg/L)	(mg/L)
$^{GW}GW_{Ing}$		**0.005**	**0.005**	**15**	**0.007**	**0.07**	**0.1**	**0.002**	**0.005**
$^{Air}GW_{Inh-V}$		840	**33**	60000	2300	1700	1100	**6.4**	130
MW-14	10/9/17	<0.0006	<0.0005	<0.0004	<0.0005	<0.0006	<0.0004	<0.0004	<0.0005
	11/30/17	<0.0006	<0.0005	<0.0004	<0.0005	<0.0006	<0.0004	<0.0004	<0.0005
	4/26/18	<0.0006	<0.0005	<0.0004	<0.0005	<0.0006	<0.0004	<0.0004	<0.0005
	9/19/18	<0.0006	<0.0005	<0.0004	<0.0005	<0.0006	<0.0004	<0.0004	<0.0005
	2/12/19	<0.0006	<0.0005	<0.0004	<0.0005	<0.0006	<0.0004	<0.0004	<0.0005
	5/28/19	<0.0006	<0.0005	<0.0004	<0.0005	<0.0006	<0.0004	<0.0004	<0.0005
	1/23/20	<0.0006	<0.0005	<0.0004	<0.0005	<0.0006	<0.0004	<0.0004	<0.0005
MW-15	5/29/19	<0.003	**1.4**	**0.0042 J**	**0.28**	**0.91**	**0.0053 J**	**0.02**	<0.0025
	1/23/20	<0.003	**1.4**	**0.004 J**	**0.26**	**0.89**	**0.0049 J**	**0.02**	<0.0025
	9/8/20	<0.0006	**1.6**	**0.0049 J**	**0.34**	**1.2**	<0.01	**0.036**	**0.002 J**
MW-16	9/9/20	<0.0006	<0.0005	<0.0004	<0.0005	<0.0006	<0.0004	<0.0004	<0.0005

Notes: Data compared to Tier 1 Commercial / Industrial PCLs.
Samples analyzed by EPA Method 8260. Only constituents that are detected are shown.
Shaded concentrations exceed the applicable regulatory standard in **BOLD**.
<: Analyte was not detected at or above the reported sample detection limit.
J: Analyte detected below the quantitation limit

Table E3
Summary of Volatile Organic Compounds in Groundwater - Second GWBU
Southwest Oilfield Products
10340 Wallisville Road
Houston, Texas 77013
SWR No. 87218

Sample ID	Date	PCE	TCE	1,1-DCA	1,1-DCE	cis-1,2-DCE	trans-1,2-DCE	Vinyl chloride	1,1,2-TCA
		(mg/L)	(mg/L)	(mg/L)	(mg/L)	(mg/L)	(mg/L)	(mg/L)	(mg/L)
$^{GW}GW_{Ing}$		**0.005**	**0.005**	**15**	**0.007**	**0.07**	**0.1**	**0.002**	**0.005**
$^{Air}GW_{Inh-V}$		840	**33**	60000	2300	1700	1100	**6.4**	130
MW-1D	1/22/16	<0.0006	**0.19**	**0.00074 J**	**0.01**	**0.018**	**0.00068 J**	**0.0014 J**	<0.0005
	8/10/16	<0.0006	**0.13**	**0.00052 J**	**0.0091**	**0.04**	**0.00077 J**	**0.0013 J**	<0.0005
	11/9/16	<0.0006	**0.12**	**0.00059 J**	**0.009**	**0.045**	**0.00084 J**	**0.0015 J**	<0.0005
	3/24/17	<0.0006	**0.12**	**0.00071 J**	**0.011**	**0.032**	**0.00085 J**	**0.0017 J**	<0.0005
	7/17/17	<0.0006	**0.11**	**0.00056 J**	**0.0094**	**0.027**	**0.00064 J**	<0.0004	<0.0005
	11/30/17	<0.0006	**0.082**	<0.0004	**0.0078**	**0.044**	**0.00065 J**	**0.0012 J**	<0.0005
	4/25/18	<0.0006	**0.14**	**0.00089 J**	**0.015**	**0.033**	**0.0029 J**	**0.005**	<0.0005
	9/20/18	<0.0006	**0.11**	**0.00067 J**	**0.0099**	**0.025**	**0.0007 J**	**0.0018 J**	<0.0005
	2/11/19	<0.0006	**0.11**	**0.00072 J**	**0.011**	**0.028**	**0.00077 J**	**0.0018 J**	<0.0005
	5/29/19	<0.0006	**0.11**	**0.00076 J**	**0.012**	**0.029**	**0.00087 J**	**0.0019 J**	<0.0005
	2/6/20	<0.0006	**0.12**	**0.00071 J**	**0.011**	**0.028**	**0.00082 J**	**0.0017 J**	<0.0005
	9/8/20	<0.0006	**0.098**	**0.00048 J**	**0.0073**	**0.074**	**0.0011 J**	**0.0012 J**	<0.0005
MW-2D	3/21/16	<0.006	**15**	<0.004	**0.036 J**	**1.1**	**0.016 J**	**0.13**	**0.0059 J**
	8/10/16	<0.006	**13**	<0.004	**0.022 J**	**0.8**	**0.01 J**	**0.089**	<0.005
	11/10/16	<0.006	**13**	<0.004	**0.032 J**	**0.9**	**0.016 J**	**0.12**	<0.005
	3/24/17	<0.006	**21**	<0.004	**0.034 J**	**1.3**	**0.018 J**	**0.14**	**0.0054 J**
	7/18/17	<0.006	**21**	<0.004	**0.039 J**	**1.4**	**0.025 J**	**0.15**	**0.0053 J**
	12/1/17	<0.015	**20**	<0.01	**0.031 J**	**1.2**	**0.018 J**	**0.12**	<0.012
	4/25/18	<0.015	**24**	<0.01	**0.11 J**	**1.5**	**0.067 J**	**0.21**	<0.012
	9/20/18	<0.015	**18**	<0.01	**0.027 J**	**1.2**	**0.015 J**	**0.13**	<0.012
	2/12/19	<0.003	**3.1**	<0.002	**0.0034 J**	**0.15**	<0.002	**0.014**	<0.0025
	5/28/19	<0.006	**22**	<0.004	**0.027 J**	**1.4**	**0.017 J**	**0.14**	**0.0051 J**
	2/6/20	**0.0073 J**	**32**	<0.004	**0.033 J**	**1.6**	**0.016 J**	**0.14**	**0.0071 J**
	9/10/20	<0.03	**40**	<0.02	**0.042 J**	**2.3**	**0.024 J**	**0.21**	<0.025

Table E3
Summary of Volatile Organic Compounds in Groundwater - Second GWBU
Southwest Oilfield Products
10340 Wallisville Road
Houston, Texas 77013
SWR No. 87218

Sample ID	Date	PCE	TCE	1,1-DCA	1,1-DCE	cis-1,2-DCE	trans-1,2-DCE	Vinyl chloride	1,1,2-TCA
		(mg/L)	(mg/L)	(mg/L)	(mg/L)	(mg/L)	(mg/L)	(mg/L)	(mg/L)
$^{GW}GW_{Ing}$		**0.005**	**0.005**	**15**	**0.007**	**0.07**	**0.1**	**0.002**	**0.005**
$^{Air}GW_{Inh-V}$		840	**33**	60000	2300	1700	1100	**6.4**	130
MW-3D	3/21/16	<0.006	**7.2**	<0.004	**0.15**	**0.81**	<0.004	**0.05**	<0.005
	8/9/16	**0.0014 J**	**5.5**	**0.0046 J**	**0.1**	**1.8**	<0.04	**0.035**	**0.0015 J**
	11/9/16	<0.006	**6.4**	<0.004	**0.15**	**1.9**	<0.0004	**0.046**	<0.005
	3/24/17	<0.006	**9.6**	**0.0072 J**	**0.18**	**1.5**	**0.0079 J**	**0.059**	<0.005
	7/17/17	<0.006	**9.3**	**0.0082 J**	**0.26**	**1.7**	**0.013 J**	**0.076**	<0.005
	11/30/17	<0.006	**6.9**	**0.0047 J**	**0.1**	**0.87**	**0.0053 J**	**0.04**	<0.005
	4/25/18	**0.03 J**	**10**	**0.0074 J**	**0.21**	**1.4**	**0.03 J**	**0.088**	<0.005
	9/19/18	<0.015	**8.6**	**0.039 J**	**3.1**	**16**	**0.087 J**	**0.99**	**0.02 J**
	2/12/19	<0.0006	**0.52**	<0.0004	**0.0077**	**0.055**	**0.00048 J**	**0.0023**	<0.0005
	5/29/19	**0.0017 J**	**6.9**	**0.035**	**2.9**	**13**	**0.062 J**	**1.2**	**0.018**
	2/6/20	<0.006	**7.3**	**0.032 J**	**2.5**	**13**	**0.076 J**	**1.4**	**0.016 J**
	9/9/20	<0.015	**11**	**0.01 J**	**0.22**	**2.1**	**0.058 J**	**0.19**	<0.012
MW-4D	8/10/16	**0.0055**	**2.7**	**0.0054**	**0.012**	**1.2**	<0.02	**0.033**	**0.00091 J**
	11/9/16	**0.0073**	**3.6**	**0.0066**	**0.014**	**1.5**	<0.02	**0.038**	**0.0011 J**
	3/24/17	**0.0078**	**3.1**	**0.0075**	**0.017**	**1.3**	<0.02	**0.047**	**0.0011 J**
	7/17/17	**0.0093 J**	**3.1**	**0.0062 J**	**0.014 J**	**1.2**	<0.02	**0.037**	<0.0025
	12/1/17	**0.0039 J**	**3.0**	**0.0054**	**0.011**	**1.1**	<0.02	**0.036**	**0.00095 J**
	4/25/18	**0.016 J**	**3.2**	**0.0056 J**	**0.025**	**1.7**	**0.1 J**	**0.044**	<0.0025
	9/19/18	<0.006	**3.4**	**0.0064 J**	**0.013 J**	**1.5**	**0.057**	**0.046**	<0.005
	2/11/19	<0.006	**3.7**	**0.0074 J**	**0.018 J**	**1.7**	**0.048 J**	**0.05**	<0.005
	5/29/19	<0.006	**3.7**	**0.0066 J**	**0.015 J**	**1.8**	**0.048 J**	**0.055**	<0.005
	2/6/20	<0.006	**3.6**	**0.0071 J**	**0.016 J**	**1.5**	**0.027 J**	**0.043**	<0.005
	9/9/20	<0.006	**3**	**0.005 J**	**0.011 J**	**1.3**	**0.016 J**	**0.038**	<0.005

Table E3
Summary of Volatile Organic Compounds in Groundwater - Second GWBU
Southwest Oilfield Products
10340 Wallisville Road
Houston, Texas 77013
SWR No. 87218

Sample ID	Date	PCE	TCE	1,1-DCA	1,1-DCE	cis-1,2-DCE	trans-1,2-DCE	Vinyl chloride	1,1,2-TCA
		(mg/L)	(mg/L)	(mg/L)	(mg/L)	(mg/L)	(mg/L)	(mg/L)	(mg/L)
$^{GW}GW_{Ing}$		**0.005**	**0.005**	**15**	**0.007**	**0.07**	**0.1**	**0.002**	**0.005**
$^{Air}GW_{Inh-V}$		840	**33**	60000	2300	1700	1100	**6.4**	130
MW-5D	8/9/16	<0.0006	**0.00074 J**	<0.0004	<0.0005	<0.0006	<0.0004	<0.0004	<0.0005
	11/10/16	<0.0006	**0.0013 J**	<0.0004	<0.0005	<0.0006	<0.0004	<0.0004	<0.0005
	3/24/17	<0.0006	<0.0005	<0.0004	<0.0005	<0.0006	<0.0004	<0.0004	<0.0005
	7/18/17	<0.0006	<0.0005	<0.0004	<0.0005	<0.0006	<0.0004	<0.0004	<0.0005
	12/1/17	<0.0006	<0.0005	<0.0004	<0.0005	<0.0006	<0.0004	<0.0004	<0.0005
	4/25/18	<0.0006	<0.0005	<0.0004	<0.0005	<0.0006	<0.0004	<0.0004	<0.0005
	9/20/18	<0.0006	<0.0005	<0.0004	<0.0005	<0.0006	<0.0004	<0.0004	<0.0005
	2/12/19	<0.0006	<0.0005	<0.0004	<0.0005	<0.0006	<0.0004	<0.0004	<0.0005
	5/29/19	<0.0006	<0.0005	<0.0004	<0.0005	<0.0006	<0.0004	<0.0004	<0.0005
	2/6/20	<0.0006	<0.0005	<0.0004	<0.0005	<0.0006	<0.0004	<0.0004	<0.0005
	9/9/20	<0.0006	<0.0005	<0.0004	<0.0005	<0.0006	<0.0004	<0.0004	<0.0005
MW-6D	7/17/17	<0.0006	**0.73**	<0.0004	<0.0005	**0.01**	<0.0004	<0.0004	<0.0005
	11/30/17	<0.0006	**0.94**	<0.0004	<0.0005	**0.02**	<0.0004	**0.0016 J**	<0.0005
	4/25/18	<0.0006	**0.64**	<0.0004	**0.0036 J**	**0.019**	**0.0027 J**	**0.0058**	<0.0005
	9/20/18	<0.0006	**0.69**	<0.0004	**0.0011 J**	**0.051**	**0.003 J**	**0.0011 J**	<0.0005
	2/11/19	<0.0006	**0.76**	<0.0004	<0.0005	**0.022**	**0.00054 J**	**0.0026**	<0.0005
	5/28/19	<0.0006	**0.58**	<0.0004	**0.00055 J**	**0.086**	**0.00049 J**	**0.0028**	<0.0005
	2/6/20	<0.0006	**1.00**	<0.0004	<0.0005	**0.02**	**0.0006 J**	**0.0032**	<0.0005
	9/8/20	<0.0006	**0.49**	<0.0004	<0.0005	**0.0051**	<0.0004	**0.00093 J**	<0.0005

Table E3
Summary of Volatile Organic Compounds in Groundwater - Second GWBU
Southwest Oilfield Products
10340 Wallisville Road
Houston, Texas 77013
SWR No. 87218

Sample ID	Date	PCE	TCE	1,1-DCA	1,1-DCE	cis-1,2-DCE	trans-1,2-DCE	Vinyl chloride	1,1,2-TCA
		(mg/L)	(mg/L)	(mg/L)	(mg/L)	(mg/L)	(mg/L)	(mg/L)	(mg/L)
$^{GW}GW_{Ing}$		**0.005**	**0.005**	**15**	**0.007**	**0.07**	**0.1**	**0.002**	**0.005**
$^{Air}GW_{Inh-V}$		840	**33**	60000	2300	1700	1100	**6.4**	130
MW-7D	7/18/17	<0.0006	<0.0005	<0.0004	<0.0005	<0.0006	<0.0004	<0.0004	<0.0005
	11/30/17	<0.0006	<0.0005	<0.0004	<0.0005	<0.0006	<0.0004	<0.0004	<0.0005
	4/26/18	<0.0006	<0.0005	<0.0004	<0.0005	<0.0006	<0.0004	<0.0004	<0.0005
	9/19/18	<0.0006	<0.0005	<0.0004	<0.0005	<0.0006	<0.0004	<0.0004	<0.0005
	2/12/19	<0.0006	<0.0005	<0.0004	<0.0005	<0.0006	<0.0004	<0.0004	<0.0005
	5/28/19	<0.0006	<0.0005	<0.0004	<0.0005	<0.0006	<0.0004	<0.0004	<0.0005
	2/6/20	<0.0006	<0.0005	<0.0004	<0.0005	<0.0006	<0.0004	<0.0004	<0.0005
	9/8/20	<0.0006	<0.0005	<0.0004	<0.0005	<0.0006	<0.0004	<0.0004	<0.0005
MW-8D	7/18/17	**0.007 J**	**3.9**	**0.0081 J**	**0.037**	**0.56**	**0.003 J**	**0.025**	<0.0025
	11/30/17	**0.0065 J**	**4.9**	**0.0074 J**	**0.018 J**	**0.51**	**0.003 J**	**0.021**	<0.0025
	4/25/18	**0.034 J**	**6.2**	**0.012 J**	**0.078**	**0.88**	**0.067**	**0.06**	<0.005
	9/20/18	<0.012	**4.8**	**0.01 J**	**0.096 J**	**1.5**	**0.011 J**	**0.056**	<0.01
	2/11/19	**0.008 J**	**5.7**	**0.01 J**	**0.046 J**	**0.8**	**0.049 J**	**0.032**	<0.005
	5/29/19	**0.0069 J**	**5.5**	**0.0091 J**	**0.048 J**	**0.75**	**0.056**	**0.031**	<0.005
	2/6/20	**0.0086 J**	**5.6**	**0.0088 J**	**0.045 J**	**0.78**	**0.022 J**	**0.029**	<0.005
	9/9/20	**0.0088 J**	**6.1**	**0.0093 J**	**0.11**	**1.6**	**0.021 J**	**0.054**	<0.005

Notes: Data compared to Tier 1 Commercial / Industrial PCLs.

Samples analyzed by EPA Method 8260. Only constituents that are detected are shown.
Shaded concentrations exceed the applicable regulatory standard in **BOLD**.

<: Analyte was not detected at or above the reported sample detection limit.

J: Analyte detected below the quantitation limit

Table E4
Summary of Volatile Organic Compounds in Groundwater - Third GWBU
Southwest Oilfield Products
10340 Wallisville Road
Houston, Texas 77013
SWR No. 87218

Sample ID	Date	PCE	TCE	1,1-DCA	1,1-DCE	cis-1,2-DCE	trans-1,2-DCE	Vinyl chloride	1,1,2-TCA
		(mg/L)	(mg/L)	(mg/L)	(mg/L)	(mg/L)	(mg/L)	(mg/L)	(mg/L)
$^{GW}GW_{Ing}$		**0.005**	**0.005**	**15**	**0.007**	**0.07**	**0.1**	**0.002**	**0.005**
$^{Air}GW_{Inh-V}$		840	**33**	60000	2300	1700	1100	**6.4**	130
MW-A	6/26/18	**0.0096 J**	**4.7**	**0.0092 J**	**0.078**	**1.2**	**0.010 J**	**0.052**	<0.0005
	9/20/18	<0.006	**4.7**	**0.0089 J**	**0.038 J**	**0.67**	**0.039 J**	**0.029**	<0.005
	2/11/19	**0.0086 J**	**5.9**	**0.011 J**	**0.098**	**1.7**	**0.012 J**	**0.056**	<0.005
	5/29/19	<0.006	**3.7**	**0.0066 J**	**0.065**	**1.3**	**0.008 J**	**0.042**	<0.005
	1/29/20	**0.0068 J**	**4.7**	**0.0078 J**	**0.038**	**0.65**	**0.030**	**0.024**	<0.005
	9/10/20	**0.009 J**	**4.9**	**0.0076 J**	**0.043 J**	**0.78**	**0.120**	**0.029**	<0.005
MW-B	5/29/19	<0.006	**3.1**	**0.0047 J**	**0.037 J**	**0.92**	**0.0072 J**	**0.034**	<0.005
	1/29/20	**0.0046 J**	**3.5**	**0.0051 J**	**0.031**	**0.80**	**0.0067 J**	**0.024**	<0.005
	9/9/20	<0.006	**3.6**	**0.0045 J**	**0.028 J**	**0.80**	**0.0071 J**	**0.027**	<0.005
MW-C	5/29/19	<0.0006	**0.058**	<0.0004	**0.00064 J**	**0.03**	<0.0004	**0.0011 J**	<0.0005
	1/29/20	<0.0006	**0.048**	<0.0004	<0.0005	**0.023**	<0.0004	<0.0004	<0.0005
	9/9/20	<0.0006	**0.064**	<0.0004	**0.0006 J**	**0.035**	**0.00041 J**	**0.001 J**	<0.0005

Notes: Data compared to Tier 1 Commercial / Industrial PCLs.
Samples analyzed by EPA Method 8260. Only constituents that are detected are shown.
Shaded concentrations exceed the applicable regulatory standard in **BOLD**.
<: Analyte was not detected at or above the reported sample detection limit.
J: Analyte detected below the quantitation limit

Appendix F

If the plume extends beyond the limits of property owners listed in this application, list the owners of the additional property beneath which the plume(s) extend(s), and a summary of the interactions with those property owners about the plume(s) and this MSD application. *Please Note: You are not required under this item to notify affected property owners, only to provide a summary of who affected property owners are, and if there have been any communications. "No contact" can be an acceptable answer.*

Shallow groundwater has been affected by dissolved phase chlorinated VOCs. The area of affected groundwater associated with the property is depicted on **Figures C4-1 to C4-6**. Based on the results of the most recent groundwater monitoring and sampling event conducted in September 2020, the area of affected groundwater extends off-site to the east across Oates Road in the downgradient direction.

The plume may extend beneath the following properties:

Property Address	Owner Name	Owner Mailing Address	HCAD Property ID No.
Oates Road Right of Way	City of Houston	PO Box 1562 Houston, Texas 77251-1562	N/A
10413 Wallisville Road	GSE Family LLC	10413 Wallisville Road Houston, Texas 77013	041-015-006-0360
0 Wallisville Road	Houston TKCCP Holdings	1 Comcast Center Philadelphia, PA 19103-2838	138-316-001-0001
87 Oates Road	Nutt Investments	85 Oates Road, Building 2A Houston, Texas 77013	041-015-007-0135
85 Oates Road	RJ Corman Equipment	85 Oates Road, Building 1 Houston, Texas 77013	041-015-007-0121

Each of these off-site properties denied site access to conduct environmental investigations. Each of these off-site properties was notified between June 2017 and July 2020 in accordance with 30 TAC §350.55 of the environmental investigations conducted with regards to the Southwest Oilfield Products.

Appendix G

A statement as to whether the source of the plume has been removed, the plume of contamination is stable (i.e. no change) or contracting, and the plume is delineated, **with the basis for that statement.** Please include historical sampling data.

Shallow groundwater is affected by dissolved phase chlorinated VOCs including trichloroethene (TCE), cis-1,2-dichloroethene (cis-1,2-DCE), vinyl chloride, and 1,1-dichloroethene (1,1-DCE). These chemicals are associated with the historic operations of the Southwest Oilfield Products property located at 10340 Wallisville Road. Southwest Oilfield Products (SWOP) manufactures pumps, valves and pistons for the oil and gas industry and has operated at this location. The property contains space used for offices, shipping and receiving, warehousing for raw/finished product, machining and assembly areas. Historically, chlorinated VOCs were utilized at this facility as degreasing agents. These types of chemicals can migrate rapidly in the sub-surface and quickly reach equilibrium once the ongoing contributing mass source is eliminated.

The operational history of the property and the extensive site investigations identified former vapor degreasing operations as the primary source of impact of the chlorinated VOCs. The two nearest groundwater sampling locations are MW-2 and MW-3. 25 soil borings have been advanced to investigate the primary source area. The lateral extent of groundwater impact is delineated in the first GWBU, and the plume appears to be stable in concentrations (**Tables E2, E3 and E4**).

A combination of soil and groundwater response actions have been completed within the source area. These activities included operating a soil vapor extraction (SVE) system to address shallow soil concentrations and conducting in-situ bioaugmentation treatments within the first GWBU to address groundwater concentrations. These response actions have been successful and have created decreasing concentration trends in the analytical data. Since chlorinated VOCs are no longer utilized at the property, there is low potential for further contribution.

The contaminant plume has not changed in area since the monitoring program was initiated in 2015. Stable or decreasing concentrations are present across the contaminant plume.

Appendix H

A statement as to whether contamination on and off the designated property without a Municipal Setting Designation will exceed a residential assessment level as defined in the Texas Risk Reduction Program or analogous residential level set by EPA, if known, and the basis for that statement.

On the Designated Property

PCE, TCE, cis-1,2-DCE, vinyl chloride, and 1,1-DCE are reported at concentrations that do or have exceeded TRRP residential assessment levels without a municipal setting designation ($^{GW}GW_{Ing}$) (**Figures C4-1 through C4-6**, **Table E2, E3 and E4**). A review of the most recent groundwater sampling data (September 2020) within the proposed MSD boundary confirms these findings.

Off the Designated Property

The distribution of the analytical concentrations indicates that the groundwater plume likely extends to off-site properties on the east side of Oates Road; however, off-site access negotiations with these properties have been denied to confirm off-site impacts. Groundwater samples collected from off-site groundwater monitoring wells installed within City of Houston right-of-way report concentrations of the constituents of concern above TRRP residential assessment levels without a municipal setting designation ($^{GW}GW_{Ing}$).

Appendix I

A statement as to whether contamination on and off the designated property with a Municipal Setting Designation will exceed a residential assessment level as defined in the Texas Risk Reduction Program or analogous residential level set by EPA, if known, and the basis for that statement.

Currently, two groundwater samples (MW-2 and MW-2D) report a constituent concentration above the TRRP residential ingestion exceedance level with a municipal setting designation ($^{Air}GW_{Inh-V}$). MW-2 is installed in the first groundwater bearing unit while MW-2D is installed within the second groundwater bearing unit. Response actions have been completed to reduce COC concentrations in these areas to reduce concentrations less than the TRRP residential ingestion exceedance level with a municipal setting designation ($^{Air}GW_{Inh-V}$). There will be no future contamination exceedance anticipated with the municipal designation for the subject property.

Appendix J

Identification of the points of origin of the contamination, to the extent known.

a. Please list the Potentially Responsible Party (PRP), if unknown, state unknown. (applications without the PRP listed will be deemed incomplete)

The Potentially Responsible Party (PRP) is Southwest Oilfield Products. Their historic use of chlorinated VOCs is believed to be the point of origin of the contamination. Southwest Oilfield Products (SWOP) has operated on the 10340 Wallisville Road property since 1955. The facility was constructed in phases between 1955 and 1981. The northernmost property located at 10307 Wallisville Road was reportedly acquired and developed in 1979. The 10307 Wallisville property was divested in 2020. Historically, a limited amount of manufacturing occurred on the northern property, and it was primarily used for storage. Based on soil and groundwater sampling data, the release likely occurred around the former vapor degreasing area.

The area of impacted groundwater is delineated in the downgradient direction. Surrounding properties are primarily commercial and light industrial properties. The surrounding properties are not believed to have contributed to on-site contamination.

Appendix K

Environmental regulatory actions, litigation, and plume identification.

a. A description of any environmental regulatory actions that have been taken within the past five years in connection with the designated property, to the extent known.
b. A description of any litigation that has taken place within the past five years in connection with the designated property, to the extent known.
c. A statement as to whether there are any other remediation activities by the applicant, or any other party or agency, which are not listed in the application.
d. A statement as to which contamination plume and groundwater zone the applicant is including in the MSD.

To the best of our knowledge:

a. No environmental regulatory actions have been taken in the last five years in connection with the designated property. The subject property was enrolled in the TCEQ Corrective Action Program as Site Number 87218 in June 2016.

b. No litigation has taken place within the past five years in connection with the designated property.

c. The applicant has conducted remediation activities. Response actions included the installation and operation of a soil vapor extraction (SVE) system to address concentrations present in shallow soil in the source area. The SVE system operated from August 2018 through January 2019.

   In-situ response actions were conducted in the first GWBU across the source area between MW-2 and MW-3 in October 2019. This treatment consisted of injection a solution of 3D Micro-emulsion (3DMe), Chemical Reduction Solution (CRS) and tap water through temporary injection points. This injection event was followed by a second injection event in the same area where a solution of dehalococcoides bacteria was injected to accelerate the rate of chlorinated compound degradation in the presence of the 3DMe/CRS. Additional in-situ injections with similar solutions were completed in November 2020 across the northern edge of the property near MW-11.

d. The proposed MSD boundary includes the VOC plume located within the first and second groundwater bearing units. The plume is depicted on **Figures C4-1** through **Figure C4-6**. The shallow groundwater bearing unit is encountered at approximately 20- to 28-feet below ground surface (bgs). The deeper groundwater unit is encountered between the depths of 45- and 55-feet below grade.

Appendix L

A listing of all existing state or EPA registrations, permits, and identification numbers that applies to the designated property.

TCEQ Industrial and Hazardous Waste Registration

- Corrective Action – Site No. 87218

TCEQ Customer Number

- TCEQ Customer Number – CN 605266683 (Southwest Oilfield Products, Inc.)

TCEQ Registration Number

- TCEQ Registration Number – RN 103215257 (Southwest Oilfield Products, Inc.)

Appendix M

Provide evidence that the designated property is currently or has previously been under the oversight of the TCEQ or the United States Environmental Protection Agency, as required by the Texas Health & Safety Code §361.8065(c)(2)(A), and a description of the status of the designated property in the program (the program application number is sufficient evidence). Also, include the state or federal cleanup project manager's name.

The property located at 10340 Wallisville Road was voluntarily enrolled in the Texas Commission on Environmental Quality (TCEQ) Industrial and Hazardous Waste Corrective Action Program as Site Number 87218 in 2016. At the time of this application, Ms. Stephanie Saldana, P.G. is assigned as the TCEQ Project Manager.

Appendix N

A summary of any environmental site assessment reports filed with the TCEQ regarding any site investigations or response actions that are planned, ongoing or completed related to the designated property.

The following is the Correspondence Tracking information as listed in the TCEQ Central Registry.

Correspondence Tracking

Received / Sent	Direction	Type	Subject	Date
12/22/2020	INCOMING	RAP REV		11/28/2020
12/18/2020	OUTGOING	COMMENTS/NOD		12/18/2020
12/18/2020	PENDING	P RESPONSE TO COMMENTS		
10/01/2020	INCOMING	GW/MEDIA MONITORING RPT		09/29/2020
09/25/2020	OUTGOING	APPROVAL		09/25/2020
08/20/2020	INCOMING	RESPONSE TO COMMENTS		08/18/2020
08/10/2020	OUTGOING	COMMENTS/NOD		08/10/2020
08/10/2020	PENDING	P RESPONSE TO COMMENTS		
07/23/2020	INCOMING	RESPONSE TO COMMENTS	JUNE 9 2020 LTR	07/21/2020
06/04/2020	OUTGOING	COMMENTS/NOD		06/04/2020
06/04/2020	OUTGOING	COMMENTS/NOD		06/04/2020
06/04/2020	PENDING	P RAP REV		
05/05/2020	INCOMING	RAP REV		04/30/2020
04/09/2020	INCOMING	RESPONSE TO COMMENTS	FEBRUARY 18 2020 LTR	04/07/2020
03/27/2020	OUTGOING	APPROVAL		03/27/2020
03/27/2020	PENDING	P GW/MEDIA MONITORING RPT		
02/25/2020	INCOMING	GW/MEDIA MONITORING RPT		02/18/2020
02/18/2020	OUTGOING	COMMENTS/NOD		02/18/2020
02/18/2020	PENDING	P RESPONSE TO COMMENTS		
12/23/2019	INCOMING	RESPONSE TO COMMENTS	APRIL 30 2019 LTR	12/18/2019
12/23/2019	INCOMING	RESPONSE TO COMMENTS	OCTOBER 18 2019 LTR	12/18/2019
10/18/2019	OUTGOING	COMMENTS/NOD		10/18/2019
10/18/2019	PENDING	P RESPONSE TO COMMENTS		
08/06/2019	OUTGOING	NO RESPONSE NECESSARY		08/06/2019
07/22/2019	INCOMING	GW/MEDIA MONITORING RPT		07/17/2019
07/22/2019	INCOMING	TRRP 350.55 NOTIFICATION		07/17/2019
04/30/2019	OUTGOING	COMMENTS/NOD		04/30/2019

04/30/2019	PENDING	P RESPONSE TO COMMENTS		
03/19/2019	INCOMING	PCC / O&M RPT		03/11/2019
03/12/2019	INCOMING	RESPONSE TO COMMENTS	FEBRUARY 13 2019 LTR	03/04/2019
03/12/2019	INCOMING	GW/MEDIA MONITORING RPT		03/05/2019
02/19/2019	INCOMING	RESPONSE TO COMMENTS	FEBRUARY 6 2019 LTR	02/14/2019
02/13/2019	OUTGOING	COMMENTS/NOD		02/13/2019
02/13/2019	PENDING	P RESPONSE TO COMMENTS		
02/07/2019	OUTGOING	IOM/MEETING SUMMARY	INTERIM RESPONSE ACTIONS	02/06/2019
01/07/2019	INCOMING	RESPONSE TO COMMENTS	MULTIPLE LETTERS	01/04/2019
12/11/2018	INCOMING	PCC / O&M RPT	O&M RPT SEPT-NOV 2018	12/10/2018
12/11/2018	INCOMING	TECHNICAL RPT	VAPOR SAMPLE DATA	12/10/2018
12/11/2018	INCOMING	TECHNICAL RPT	SVE SYSTEM INSTALLATION	12/10/2018
11/29/2018	OUTGOING	COMMENTS/NOD		11/29/2018
11/29/2018	PENDING	P RESPONSE TO COMMENTS		
11/01/2018	INCOMING	RESPONSE TO COMMENTS	AUGUST 13 2018 LTR	10/31/2018
11/01/2018	INCOMING	GW/MEDIA MONITORING RPT	VAPOR SAMPLE DATA	10/30/2018
11/01/2018	INCOMING	GW/MEDIA MONITORING RPT		10/30/2018
09/21/2018	OUTGOING	NO RESPONSE NECESSARY		09/21/2018
08/28/2018	INCOMING	TECHNICAL CORRESPONDENCE	PERMIT BY RULE NOTICE	08/23/2018
08/13/2018	OUTGOING	COMMENTS/NOD		08/13/2018
08/13/2018	PENDING	P RESPONSE TO COMMENTS		
05/29/2018	INCOMING	GW/MEDIA MONITORING RPT	INDOOR AIR SAMPLE DATA	05/25/2018
05/16/2018	INCOMING	GW/MEDIA MONITORING RPT		05/14/2018
05/03/2018	INCOMING	RESPONSE TO COMMENTS	JULY 31 2017 LTR	04/30/2018
05/03/2018	INCOMING	RESPONSE TO COMMENTS	GW REPORT AND RAP REVS	04/30/2018
03/06/2018	OUTGOING	COMMENTS/NOD		03/06/2018
12/28/2017	INCOMING	RAP A		12/22/2017
12/28/2017	INCOMING	GW/MEDIA MONITORING RPT		12/20/2017
12/06/2017	OUTGOING	COMMENTS/NOD		12/06/2017
12/06/2017	PENDING	P RESPONSE TO COMMENTS		
10/25/2017	INCOMING	TECHNICAL CORRESPONDENCE	DELINEATION DATA TRANSMITTAL	10/23/2017
09/26/2017	INCOMING	GW/MEDIA MONITORING RPT		09/20/2017
09/26/2017	INCOMING	APAR REV		09/20/2017
07/31/2017	OUTGOING	COMMENTS/NOD		07/31/2017
07/06/2017	INCOMING	TRRP 350.55 NOTIFICATION		07/03/2017
06/05/2017	INCOMING	GW/MEDIA MONITORING RPT		05/31/2017
06/05/2017	INCOMING	APAR REV		05/31/2017

04/12/2017	OUTGOING	COMMENTS/NOD		04/12/2017
01/13/2017	INCOMING	GW/MEDIA MONITORING RPT		01/11/2017
12/20/2016	OUTGOING	COMMENTS/NOD		12/20/2016
12/20/2016	PENDING	P GW MONITORING RPT		
12/09/2016	INCOMING	APAR REV		12/06/2016
10/07/2016	OUTGOING	APPROVAL W/ COMMENTS		10/07/2016
10/07/2016	PENDING	P RESPONSE TO COMMENTS		
10/04/2016	INCOMING	GW MONITORING RPT		09/22/2016
07/15/2016	OUTGOING	26.408 REFERRAL TO TOX		07/15/2016
07/14/2016	OUTGOING	5.236 NOTIFICATION	5.236 NOTICE	07/14/2016
06/27/2016	INCOMING	DWS SURVEY RPT REV	DWSR NOTIFICATIONS	06/23/2016
06/21/2016	OUTGOING	COMMENTS/NOD		06/21/2016
06/21/2016	PENDING	P DWS RESPONSE		
06/08/2016	INCOMING	RESPONSE TO COMMENTS	MAY 24, 2016 EMAIL	06/06/2016
05/24/2016	OUTGOING	COMMENTS/NOD		05/24/2016
05/24/2016	PENDING	P DWS RESPONSE		
04/25/2016	INCOMING	APAR	APAR	04/20/2016
04/25/2016	INCOMING	DRINKING WATER SURVEY RPT	DRINKING WATER SURVEY RPT	04/20/2016

Appendix O

A statement as to whether any public drinking water supply system exists that satisfies the requirements of Chapter 341 of the Texas Health and Safety Code and that supplies or is capable of supplying drinking water to the designated property and property within one-half mile of the designated property and the identity of each supply system.

Drinking water for the subject property is provided by the City of Houston. Enclosed is a statement from the City of Houston regarding the requirements of Chapter 341 of the Texas Health and Safety Code. However, there are properties located within one-half mile of the designated property in the southern direction that are not supplied public drinking water by the City of Houston.

InControl Technologies LLC 14731 Pebble Bend Drive Houston, Texas 77068 (281) 580-8892 FAX (281) 580-8853	**City of Houston** **Public Water Supply**	Southwest Oilfield Products	LOCATION: 10340 Wallisville Road Houston, TX 77013			CHECKED:
			DETAILED: 1/18/18	PM: CP	PROJECT NO: 833-101	FIGURE: **O1**

CITY OF HOUSTON

Department of Public Works and Engineering

Policy Statement

To: Michael S. Marcotte, P.E., D.WRE, BCEE, Director

Mark L. Loethen, P.E.
Acting Deputy Director
Planning & Development Services Division

From: Carol Ellinger Haddock, P.E.
Senior Assistant Director
Planning & Development Services Division

Date: March 9, 2010

Subject: MSD applications in areas where the city does not currently supply drinking water but is capable of supplying drinking water

Policy

State regulations and City ordinances do not require that all properties within one-half mile of an MSD applicant's property be supplied with drinking water from the City, only that the City is capable of supplying drinking water to the area. Supporting an application for a Municipal Setting Designation (MSD) does not imply or commit the City to providing drinking water to the non-served properties within one-half mile of the site as a result of supporting the application. In addition, the MSD applicant must demonstrate that the area of contamination does not and will not impact any nearby water well(s), otherwise the applicant is responsible for connecting the well owner(s) to the City drinking water system at the applicant's expense.

Concurrence:

4/2/2010

Mark L. Loethen, P.E.
Acting Deputy Director
Planning & Development Services Division

5/10

Michael S. Marcotte, P.E., D.WRE, BCEE,
Director
Public Works & Engineering Department

Background

In 2003, the Texas Legislature authorized the creation of Municipal Setting Designations (MSDs), which is an official state designation given to property within a municipality or its extraterritorial jurisdiction that certifies that designated groundwater at the property is prohibited for use as drinking water. The law is administered by Texas Commission on Environmental Quality (TCEQ) and requires local city support to designate an MSD. The intent of the legislation is to encourage redevelopment of vacant or abandoned properties while protecting the public health, by providing a less expensive and faster alternative to the existing state environmental regulations governing the investigation and cleanup of contaminated groundwater. On August 22, 2007, City Council approved an Ordinance amending Chapter 47 of the Code of Ordinances by adding Article XIII "Municipal Setting Designations" relating to groundwater, which provides a process to support or not support a MSD application to the State.

Opportunity

It is anticipated that MSD applications will be submitted where all properties within one-half mile of the proposed MSD boundary are not currently supplied with City drinking water but the City is capable of supplying drinking water in the area. The applicant must technically demonstrate that the area of contamination does not and will not impact any well(s) within one-half mile of the MSD boundary or the applicant is responsible for connecting the well owner(s) to the City drinking water system at the applicant's expense. Supporting MSD applications encourage redevelopment of vacant or abandoned properties and make timely completion of cleanup action achievable while still protecting public health.

Requirements

The TCEQ requires an MSD applicant to be located within the corporate limits or extraterritorial jurisdiction of a municipality that supplies or is capable of supplying drinking water to the applicant's property and properties within ½ mile of the applicant's property (§ 361.803[1]). TCEQ does not require the municipality to supply drinking water to the area only that the municipality has the capacity to supply drinking water to the area. Also, Chapter 47 Section 765[2] of the City's Code of Ordinances only requires that a public drinking water supply system supply or is capable of supplying drinking water to the designated property and property within ½ mile of the proposed MSD boundary.

In addition, the TCEQ has established requirements (§ 361.808[3]) for the applicant if there are drinking water wells within ½ mile of the proposed MSD boundary. The applicant must determine if groundwater contamination on the site has caused or is likely to cause human health or ecological standards to be exceeded in the area located within ½ mile beyond the MSD boundary. If the investigation shows that the groundwater has not impacted any receptors in the area then the executive director will approve the MSD application. However if the investigation shows that the groundwater contamination has caused human health or ecological standards to be exceeded then the executive director will require the applicant to complete mandatory groundwater response actions including providing owners of impacted potable water wells a reliable alternate water supply. This puts the responsibility of connecting an impacted well owner to the City's potable water system firmly onto the applicant.

Conclusions

TCEQ does not require a municipality to supply drinking water to an MSD applicant's property and the properties within ½ mile of a proposed boundary, only that the municipality has the capacity to supply drinking water to the area.

While there is no regulation or ordinance that prevents the City from supporting an MSD application in an area where some of the surrounding properties are not supplied with drinking water from the City, PWE staff will evaluate support for these application on a site by site basis.

TCEQ requires the MSD applicant to determine if groundwater contamination from the applicant's property has or is likely to exceed human health or ecological standards. If the standards are exceeded the applicant will have to complete groundwater response actions to reduce the human health or ecological risks. These actions include providing owners of impacted potable water wells a reliable alternate water supply.

Regulations and Ordinances

---

[1] § 361.803. ELIGIBILITY FOR A MUNICIPAL SETTING DESIGNATION.

A person, including a local government, may submit a request to the executive director for a municipal setting designation for property if:

(1) the property is within the corporate limits or extraterritorial jurisdiction of a municipality authorized by statute that has a population of at least 20,000; and

(2) a public drinking water supply system exists that satisfies the requirements of Chapter 341 and that supplies or is capable of supplying drinking water to:

(A) the property for which designation is sought; and

(B) property within one-half mile of the property for which designation is sought.

[2] Sec. 47-765. City council public hearing.

(e) The city council shall deny the application if it finds that:

(1) It does not meet the eligibility criteria of section 361.803 of the Texas Health and Safety Code;

(2) The municipal setting designation will have an adverse effect on the current or future water resource needs or obligations of the city; or

(3) There is not a public drinking water supply system that satisfies the requirements of Chapter 341 of the Texas Health and Safety Code and that supplies or is capable of supplying drinking water to the designated property and property within one-half mile of the boundary of the designated property.

[3] § 361.808. INVESTIGATION AND RESPONSE ACTION REQUIREMENTS.

(a) If no potable water wells are located within one-half mile beyond the boundary of a municipal setting designation, the executive director shall not require a person addressing environmental impacts for a property located in the municipal setting designation to:
  (1) investigate the nature and extent of contamination in groundwater except to satisfy the requirements of Subsection (b); or
  (2) conduct response actions to remove, decontaminate, or control environmental impacts to groundwater based solely on potential potable water use.

(b) Notwithstanding Subsection (a), the executive director shall require a responsible person to complete a response action to address environmental impacts to groundwater in a certified municipal setting designation if action is necessary to ensure:
  (1) the protection of humans from exposures to environmental impacts to groundwater that are not related to a potable water use, including exposures from nonconsumptive uses and exposures resulting from inadvertent contact with contaminated groundwater; or
  (2) the protection of ecological resources.

(c) If potable water wells are located within one-half mile beyond the boundary of a municipal setting designation, the executive director shall require a person addressing environmental impacts for a property located in the municipal setting designation to complete an investigation to determine whether groundwater contamination emanating from the property has caused or is reasonably anticipated to cause applicable human health or ecological standards to be exceeded in the area located within one-half mile beyond the boundary of the certified municipal setting designation.

(d) If an investigation described in Subsection (c) confirms that groundwater emanating from the property has not caused and is not reasonably anticipated to cause applicable human health or ecological standards to be exceeded in the area located within one-half mile beyond the boundary of the certified municipal setting designation, the executive director shall approve the completion of groundwater response actions at the property except to the extent that response actions are necessary to satisfy Subsection (b).

(e) If an investigation described in Subsection (c) confirms that groundwater emanating from the property has caused or is reasonably anticipated to cause applicable human health or ecological standards to be exceeded in the area located within one-half mile beyond the boundary of the certified municipal setting designation, the executive director shall approve the completion of groundwater response action at the source property if the person addressing environmental impacts:
  (1) completes response actions at the source property to remove, decontaminate, or control environmental impacts to groundwater to meet applicable human health or ecological standards; or
  (2) completes response actions at the source property to remove, decontaminate, or control environmental impacts to groundwater that are not related to a potable water use, including actions to protect humans from exposures from nonconsumptive uses and exposures resulting from inadvertent contact with contaminated groundwater and actions to protect ecological resources, and:
    (A) provides to owners of impacted potable water wells described in Subsection (c) a reliable alternate water supply that will provide a volume of water sufficient for the intended use for a period not shorter than the period that the impacted wells exceed the human health or ecological standards and, after obtaining permission from such owners, files a restrictive covenant that prohibits the use of groundwater from those wells as potable water and restricts other uses of groundwater in a manner consistent with groundwater quality; or
    (B) expands the municipal setting designation in accordance with the procedures under this subchapter relating to the initial application for a municipal setting designation to include the properties with impacted potable water wells described in Subsection (c).

(f) Notwithstanding any other provision of this section, the executive director may require a person responsible for property within a certified municipal setting designation to complete a response action to address environmental impacts to groundwater emanating from the property that has caused or is reasonably anticipated to cause applicable human health or ecological standards to be exceeded in an area located more than one-half mile beyond the boundary of the certified municipal setting designation, provided such action is necessary to ensure:
  (1) the protection of humans from exposures to environmental impacts to groundwater; or
  (2) the protection of ecological resources.

(g) This subchapter relates to the scope of the response action that can be required by the executive director in municipal settings designated under this subchapter. Nothing in this subchapter shall be construed to alter or affect the private rights of action of any person under any statute or common law for personal injury or property damage caused by the release of contaminants. Nothing in this subchapter is meant to alter or supersede any requirement of a federally authorized environmental program administered by the State of Texas.

Appendix P

The name and address of each owner or operator of a water well registered or permitted by the state or the Houston-Galveston Subsidence District that is located within five miles of the boundary of the designated property, along with a map showing the location of each well and, to the extent known, a notation of whether each well is used for potable water. Well logs must be included in the electronic copy of the application, but should not be included in the hard copies. (An accompanying electronic excel file with mailing information should be included with your application.)

Included are the names and address of identified water well owners located within five miles of the proposed MDS boundary. A partial copy of the water well search is included in this section. The complete *5-mile Municipal Setting Designation (MSD) Report* (including well logs) can be found on the CD enclosed in Appendix Y.

Appendix P
Water Well Owners Within 5 Miles
Southwest Oilfield Products
10340 Wallisville Road, Houston, Texas 77013

mapid	current_owner	mail_address	mail_city	mail_state	mail_zip
31	SOUTHWEST OILFIELD PRODUCTS INC % AMERIC	6311 BREEN RD	HOUSTON	TX	77086-3836
48	SUPREME HORIZONS LLC ETAL	7606 BRAE ACRES CT	HOUSTON	TX	77074-4123
52	CARDONA JOSE M	7917 WESTBAY LN	HOUSTON	TX	77044-2335
52	RICHMOND LEASING & RENTAL	12202 TICONDEROGA RD	HOUSTON	TX	77044-2222
53	GONZALEZ BERNARD	PO BOX 24205	HOUSTON	TX	77229-4205
68	KHAN KHAN AFSAR	9161 WALLISVILLE RD	HOUSTON	TX	77029-1323
76	GONZ REALITY INC	8006 C E KING PKWY	HOUSTON	TX	77044-2203
78	KQC INVESTORS LLC	1310 LEWISVILLE CLEMMONS RD	LEWISVILLE	NC	27023-9635
80	MARQUEZ IMELDA	94 OATES RD	HOUSTON	TX	77013-4618
117	WILLIAMS EARL R	PO BOX 23295	HOUSTON	TX	77228-3295
132	STANLEY DARRYL S	13239 GRANADA ST	HOUSTON	TX	77015-2813
133	VASQUEZ ROBERT J	96 OATES RD	HOUSTON	TX	77013-4618
141	GONZALES ARTHUR M	8006 C E KING PKWY	HOUSTON	TX	77044-2203
142	BLANCA VALADEZ FAMILY TRUST	104 OATES RD	HOUSTON	TX	77013-4620
151	MIKUS JOHN A	38702 ANGEL OAKS DR	MAGNOLIA	TX	77355-2600
152	MITCHELL DONALD G & MARILYN	10600 WALLISVILLE RD	HOUSTON	TX	77013-4123
162	BONILLA IRMA J	8126 MAYHAW LN	HOUSTON	TX	77044-2312
174	GALINDO ALVARO	12340 OLD HWY 90 E	HOUSTON	TX	77049-
175	PHILLIPS GEORGE W & RHONDA	109 OATES RD	HOUSTON	TX	77013-4619
186	CURRENT OWNER	7906 OAK KNOLL LN	HOUSTON	TX	77028-1932
187	HICKMAN THOMAS W	107 OATES RD	HOUSTON	TX	77013-4619
196	ANDIE GRAY FAMILY LP	4101 FULTON ST	HOUSTON	TX	77009-3956
197	CURL RICHARD ESTATE OF	101 OATES RD	HOUSTON	TX	77013-4619
207	RODRIGUEZ JOSE O TAMEZ	404 AVENUE H	SOUTH HOUSTON	TX	77587-4607
219	LUCERO PASCUAL III	12922 FERNWAY LN	HOUSTON	TX	77049-2808
220	EMPIRE LAND CO ONC	PO BOX 15235	HOUSTON	TX	77220-5235
231	HERNANDEZ JOSE O & JUANA	12317 GREEN RIVER DR	HOUSTON	TX	77044-2214
232	ANDERSON COMMERCIAL PROPERTIES LLC	10924 GRANT RD STE 209	HOUSTON	TX	77070-4445
245	WASTEWATER RESIDUALS MANGEMENT LLC	4920 HOLLY ST	BELLAIRE	TX	77401-5715
260	FVL LTD	2930 REVERE ST STE 300	HOUSTON	TX	77098-5607
271	CRUZ JOSE A & MARIA L	11920 TICONDEROGA RD	HOUSTON	TX	77044-2112
283	GREAT DANE LTD PTNR	PO BOX 96666	HOUSTON	TX	77213-6666
295	RENTERIA JOSE & ADRIANA	12009 ROBERT E LEE RD	HOUSTON	TX	77044-2525
296	JAMCAR PARTNERS LTD	2003 WILSON RD	HUMBLE	TX	77396-1540
313	SHINE ANDY	12202 ROBERT E LEE RD	HOUSTON	TX	77044-2218
324	NGUYEN THOMAS VAN	173 OATES RD	HOUSTON	TX	77013-4619
333	FAINBARG III LP	129 W WILSON ST STE 100	COSTA MESA	CA	92627-1586
346	METALPLATE GALVANIZING INC	PO BOX 966	BIRMINGHAM	AL	35201-0966
363	PARKER BARBARA N	12413 GREEN RIVER DR	HOUSTON	TX	77044-2303
364	911 FEDERAL LLC	1904 MCCARTY ST	HOUSTON	TX	77029-3763
374	MLC ENTERPRISES LLC	PO BOX 183	HARVEY	LA	70059-0183
387	GUTIERREZ EFREN	12827 TICONDEROGA ST	HOUSTON	TX	77044-2420
388	B J SERVICES CO USA	PO BOX 4740	HOUSTON	TX	77210-4740
409	CITY OF HOUSTON	PO BOX 1562	HOUSTON	TX	77251-1562
419	W W ROWLAND INVESTMENT CO	10000 WALLISVILLE RD	HOUSTON	TX	77013-4616
428	ANGEL PERRY	4309 GUESSENA ST	HOUSTON	TX	77013-3201
438	ALLEGIANCE CRANE AND EQUIPMENT LLC	777 SW 12TH AVE	POMPANO BEACH	FL	33069-4527
451	HAMILTON & NEWMAN LLC	PO BOX 398	NORTH LITTLE ROCK	AR	72115-0398
462	TAMEZ HERMILO SALAZAR	4310 OATES RD	HOUSTON	TX	77013-3336
472	GARZA MAURO & GLORIA	12425 GREEN RIVER DR	HOUSTON	TX	77044-2303
482	VELEZ FELIPE ET AL	6935 NAVIGATION BLVD	HOUSTON	TX	77011-
492	GALENA PARK ISD	PO BOX 113	GALENA PARK	TX	77547-0113
493	REYES JUAN C	11215 WALLISVILLE RD	HOUSTON	TX	77013-4134
503	AQUIRRE RUBEN	11834 GREEN RIVER DR	HOUSTON	TX	77044-2510
503	BENAVIDEZ ERIBERTO	11830 GREEN RIVER DR	HOUSTON	TX	77044-2510
517	AQUA TEXAS INC	1106 CLAYTON LN STE 400W	AUSTIN	TX	78723-2476
518	BOLTEX REALTY CO LP	4901 OATES RD	HOUSTON	TX	77013-2815
529	JUANOPULOS JOHN & ANGELE	3602 MANITOU DR	HOUSTON	TX	77013-3610
539	BLANCO GINNA	11830 DANVERS DR	HOUSTON	TX	77044-2616

Appendix P
Water Well Owners Within 5 Miles
Southwest Oilfield Products
10340 Wallisville Road, Houston, Texas 77013

mapid	current_owner	mail_address	mail_city	mail_state	mail_zip
551	MIRANDA ALBERTO	12432 ROBERT E LEE RD	HOUSTON	TX	77044-2322
552	AGUILAR CUAUHTEMOC	1902 ZAPP LN	PASADENA	TX	77502-3125
564	WYATT CHARLES G	11017 DEBRA RD	HOUSTON	TX	77013-3315
575	LOPEZ VICTOR	3912 MANITOU DR	HOUSTON	TX	77013-3616
586	LODGE LUMBER CO INC	5001 OATES RD	HOUSTON	TX	77013-2817
596	NOLASQUEZ CARLOS Z	5907 GRAYCLIFF DR	HOUSTON	TX	77049-4111
596	LEZAMA WILFRIDO A & JULIA	7905 C E KING PKWY # C	HOUSTON	TX	77044-2808
600	UNDINE TEXAS LLC	17681 TELGE RD	CYPRESS	TX	77429-7080
601	CENTERPOINT ENERGY HOU ELE	PO BOX 1475	HOUSTON	TX	77251-1475
613	MTT PROPERTIES LLC	3111 STARGATE CT	HOUSTON	TX	77068-2119
624	UVALDE RETAIL LLC	PO BOX 550648	HOUSTON	TX	77255-0648
625	NARSI MANAGEMENT LP	9343 N LOOP E	HOUSTON	TX	77029-1225
637	GONZALEZ RAFAEL	11811 DANVERS DR	HOUSTON	TX	77044-2615
673	PIERCE RAY D & DIANA	11202 PANDORA DR	HOUSTON	TX	77013-2828
683	RAP BEAUMONT PROPERTIES LP % MATLACK LE	163 HOOTON RD	MOUNT LAUREL	NJ	08054-1353
684	SOTELO PEDRO & FRANCISCA	11114 EVANGELINE DR	HOUSTON	TX	77013-2812
694	MATT JR JACK & JOHN C	6935 S LAKE HOUSTON PKWY	HOUSTON	TX	77049-2602
708	SANI LLC	4623 N MCCARTY ST	HOUSTON	TX	77013-3635
720	ESPARZA CHRISTY A	13013 EDGEHILL DR	HOUSTON	TX	77049-2110
721	DAVIS CEDRIC & SARAH K	4922 WYNNEWOOD ST	HOUSTON	TX	77013-2842
731	MANO INTERNATIONAL LLC	4527 N MCCARTY ST	HOUSTON	TX	77013-3633
742	OATES 19 LTD PRTSP	5851 SAN FELIPE ST STE 800	HOUSTON	TX	77057-8011
765	GLOBAL NEW MILLENNIUM PARTNER	4415 HIGHWAY 6	SUGAR LAND	TX	77478-4476
766	9600 CENTURY LP	191 PRESIDENTIAL BLVD STE W5	BALA CYNWYD	PA	19004-1205
779	OFS GLOBAL HOLDINGS INC	450 GEARS RD STE 777	HOUSTON	TX	77067-4522
789	HARRIS COUNTY MUD NO 285	6935 BARNEY RD STE 110	HOUSTON	TX	77092-4443
790	SCURLOCK OIL COMPANY	PO BOX 4648	HOUSTON	TX	77210-4648
801	PIPE DISTRIBUTORS	5400 MESA DR	HOUSTON	TX	77028-5717
811	ROYALWOOD MUD % BOB LEARED	10000 MEMORIAL DR STE 260	HOUSTON	TX	77024-3430
811	ROYALWOOD MUD % BOB LEARED	11111 KATY FWY STE 725	HOUSTON	TX	77079-2175
815	MENDEZ DANIEL	12719 EASTBROOK DR	HOUSTON	TX	77013-5009
816	8900 NORTH LOOP EAST LTD	8900 NORTH FWY	HOUSTON	TX	77037-2727
827	ZUBIK IMA JEAN ESTATE OF	9026 ROBINHOODS WELL DR	SPRING	TX	77379-3621
841	NGUYEN JAN THUAN	15142 EASTON PARK DR	HOUSTON	TX	77095-2961
853	HEADWATERS CONSTRUCTION MATERIALS	2088 FM 949	ALLEYTON	TX	78935-2124
879	HERRERA LINDA M	7618 JOHN RALSTON RD	HOUSTON	TX	77044-2632
880	CITY OF JACINTO CITY	1301 MERCURY DR	HOUSTON	TX	77029
901	REYES ALFREDO AVALOS	12550 TICONDER0GA RD	HOUSTON	TX	77044-
922	SARAVIA JOE A & MARIA F	7823 WESTBAY LN	HOUSTON	TX	77044-2333
923	GONZALEZ JESUS RENE	287 WOOD CIRCLE LN	HOUSTON	TX	77015-2063
934	KUHNLEIN KENNETH G	PO BOX 7971	HOUSTON	TX	77270-7971
954	LUKU 88 LLC	4704 HOLLOW CREST CT	DALLAS	TX	75287-7527
981	SCHULER LEASING INC	12212 GREEN RIVER DR	HOUSTON	TX	77044-2213
982	ISOCHEM LOGISTICS LLC	11000 BEAUMONT HWY	HOUSTON	TX	77078-4806
991	ARCO MIDCON LLC WILLIAMS AD VALOREM TAX	1900 DALROCK RD	ROWLETT	TX	75088-5526
1002	SWIFT TRANSPORTATION CO OF ARIZONA LLC	2200 S 75TH AVE	PHOENIX	AZ	85043-7410
1014	TRIPLE R BROTHERS LTD	PO BOX 1265	NEDERLAND	TX	77627-1265
1025	BURMARK INVESTMENTS	PO BOX 96147	HOUSTON	TX	77213-6147
1026	GREENWOOD MERCANTILE COMPANY LLC	PO BOX 218	PLANTERSVILLE	TX	77363-0218
1042	MUNICIPAL CORRECTIONS FINANCE LP ATTN: TA	621 NW 53RD ST STE 700	BOCA RATON	FL	33487-8242
1054	EXPLORER PIPELINE COMPANY % AD VALOREM T	PO BOX 2650	TULSA	OK	74101-2650
1058	STEWART & STEVENSON LLC C / O ICPG ATTN CP	PO BOX 2968	HOUSTON	TX	77252-2968
1069	SILVA JOSE A	70905 WESTBAY LN	HOUSTON	TX	77044-
1076	AK STEEL CORP % WATCO COMPANIES	1755 FEDERAL RD	HOUSTON	TX	77015-6794
1097	VELASQUEZ JOSE HERNAN	7011 S LAKE HOUSTON PKWY	HOUSTON	TX	77049-2604
1098	CITY OF JACINTO CITY	10301 MARKET STREET RD	HOUSTON	TX	77029-
1111	CALVARY BAPTIST CHURCH	6511 UVALDE RD	HOUSTON	TX	77049-4521
1122	WALGREEN CO % REAL ESTATE TAX DEPT	PO BOX 1159	DEERFIELD	IL	60015-6002
1125	PARSONS DEBRA A	12905A GREEN RIVER DR	HOUSTON	TX	77044-

Appendix P
Water Well Owners Within 5 Miles
Southwest Oilfield Products
10340 Wallisville Road, Houston, Texas 77013

mapid	current_owner	mail_address	mail_city	mail_state	mail_zip
1128	JACINTO MANOR LTD	5325 KATY FWY STE ONE	HOUSTON	TX	77007-2287
1144	CURRENT OWNER	12310 TICONDEROGA RD	HOUSTON	TX	77044-2224
1145	SADAMICHI 7 LLC ATTN PROPERTY TAX	19155 CIRCLE LAKE DR	PINEHURST	TX	77362-4195
1157	HENSON LUNA CAROLYN R	8133 DOCKAL RD	HOUSTON	TX	77028-3333
1158	BROWNING FERRIS INC	PO BOX 29246	PHOENIX	AZ	85038-9246
1167	PUGA ELIZABETH SANCHEZ	13046 EDGEHILL DR	HOUSTON	TX	77049-2111
1167	LINDSEY LILIA	13038 EDGEHILL DR	HOUSTON	TX	77049-2111
1168	SOUTHERN PACIFIC RAILROAD COMPANY UNION	1400 DOUGLAS ST STOP 1640	OMAHA	NE	68179-1001
1179	AL NOOR SOCIETY OF GREATER HOUSTON	PO BOX 572344	HOUSTON	TX	77257-2344
1190	SANDERS LYNELLEN J	401 HARBOR DR	ONALASKA	TX	77360-6712
1207	CASTRO SALVADOR A & KARINA	12750 BEAUMONT HWY	HOUSTON	TX	77049-1443
1214	NRG TEXAS POWER LLC ATTN: PROPERTY TAX DE	804 CARNEGIE CTR	PRINCETON	NJ	08540-6023
1237	HOUSTON PARKS BOARD INC	2001 KIRBY DR STE 814	HOUSTON	TX	77019-6033
1247	CARRANZA JUAN & VIOLA	12113 GREEN RIVER DR	HOUSTON	TX	77044-2515
1253	RODGERS GARY	11934 ROBERT E LEE RD	HOUSTON	TX	77044-2524
1253	GARY JOETTE	12002 ROBERT E LEE RD	HOUSTON	TX	77044-2526
1265	MORALES VALENTIN & MARIA	311 SEVEN SEAS ST	CROSBY	TX	77532-5233
1268	OLIN CHEMICALS ATTN: TAX DEPARTMENT	190 CARONDELET PLZ STE 1530	SAINT LOUIS	MO	63105-3467
1269	HOUSTON ISD	4400 W 18TH ST	HOUSTON	TX	77092-8501
1277	HERNANDEZ PEDRO	14203 ARCHWOOD ST	HOUSTON	TX	77049-2407
1277	GUTTIEREZ MICHAEL & OPHELIA	13021 COLUMBINE LN	HOUSTON	TX	77049-2129
1281	ANHEUSER-BUSCH COMMERICAL STRATEGY LLC	1 BUSCH PL	SAINT LOUIS	MO	63118-1849
1295	HARRIS COUNTY FWSD NO 51	11111 KATY FWY STE 725	HOUSTON	TX	77079-2175
1304	DERICHEBOURG RECYCLING USA INC	7501 WALLISVILLE RD	HOUSTON	TX	77020-3543
1315	9220 MARKET STREET LLC	2345 QUENBY ST	HOUSTON	TX	77005-1503
1328	FLORES RAMIRO L	4717 EDISON	HOUSTON	TX	77009-3341
1339	12001 EAST FREEWAY INC	15 LEISURE FARM DR	ARMONK	NY	10504-1904
1352	PHOENIX INCOME PROPERTIES LLC	5215 FIDELITY ST	HOUSTON	TX	77029-3566
1365	STEWART CYNTHIA	11934 TICONDEROGA RD	HOUSTON	TX	77044-2112
1370	CAMPOS EFRAIN & ZULEHA	15836 KIMBERLEE ST	HOUSTON	TX	77049-2012
1388	HOLLINGSHEAD MATERIALS LLC C/O TAX RECOU	2825 WILCREST DR STE 669	HOUSTON	TX	77042-6043
1409	SANCHEZ MARIO	12706 VERDUN DR	HOUSTON	TX	77049-2732
1414	EQUIPMENT CARE CENTER OF HOUSTON LLC	200 ESSEX AVE E	AVENEL	NJ	07001-2045
1426	GUERRA JAIME & IMELDA	70 DATTNER RD	HOUSTON	TX	77013-4273
1435	BAILEY ALTHEA M	5313 KELFORD ST	HOUSTON	TX	77028-5519
1445	CASTRO ARTURO	7126 JOHN RALSTON RD	HOUSTON	TX	77044-2622
1446	HAAS ASSOCIATES LLC	PO BOX 79871	SPRING	TX	77379-
1461	CONSOLIDATED TURCK PARKING LLC	5050 QUORUM DR	DALLAS	TX	75254-7564
1481	RUSSELL MARTHA	12818 GREEN RIVER DR	HOUSTON	TX	77044-2406
1504	BARRAGAN JOSE L & MARIA	18502 HOT CREEK CT	HUMBLE	TX	77346-3212
1516	MAGELLAN PIPELINE TERMINALS LP	1 WILLIAMS OTC-9 CENTER	TULSA	OK	74172-
1562	TORRES JOHNNY M & ROCIO	12847 TAMMARACK DR	HOUSTON	TX	77013-4531
1574	CHRIST COMMUNITY CHURCH OF HOUSTON	13319 WALLISVILLE RD	HOUSTON	TX	77049-3901
1588	COOPER RONALD WARD	12922 STILLINGTON DR	HOUSTON	TX	77015-2017
1589	WASTE CORP TEXAS LP	8515 HIGHWAY 6 S	HOUSTON	TX	77083-5710
1598	HARRIS COUNTY FLOOD CONTROL DISTRICT	9900 NORTHWEST FWY	HOUSTON	TX	77092-8601
1606	DIAZ PEDRO	5608 SECLUSION DR	HOUSTON	TX	77049-3921
1616	SANCHEZ JOSE MARIA	11039 FLEMING DR	HOUSTON	TX	77013-5516
1625	SHELDON ISD	11411 C E KING PKWY STE A	HOUSTON	TX	77044-7192
1626	CHRIST COMMUNITY CHURCH OF HOUSTON	PO BOX 9793	HOUSTON	TX	77213-0793
1626	CHRIST COMMUNITY CHURCH OF HOUSTON	PO BOX 9793	HOUSTON	TX	77213-0793
1626	CHRIST COMMUNITY CHURCH OF HOUSTON	PO BOX 9793	HOUSTON	TX	77213-0793
1635	WATCO DOCK & RAIL LLC	1755 FEDERAL RD	HOUSTON	TX	77015-6794
1649	ARMCO INC % TAX DEPT	703 CURTIS ST	MIDDLETOWN	OH	45044-5812
1663	RODAS ARNOLDO J	13126 ROSEMONT PARK LN	HOUSTON	TX	77044-6552
1673	BELLEVUE RIVIERA LP	3710 RAWLINS ST STE 1375	DALLAS	TX	75219-4217
1681	CASTELLANOS LUIS A	7524 ABILENE ST	HOUSTON	TX	77020-7064
1713	CORNEJO LETICIA	8144 HARTFORD ST	HOUSTON	TX	77017-2231
1724	J&M HOMES4GOOD TRANSITIONAL LIVING LLC	PO BOX 96603	HOUSTON	TX	77213-6603

Appendix P
Water Well Owners Within 5 Miles
Southwest Oilfield Products
10340 Wallisville Road, Houston, Texas 77013

mapid	current_owner	mail_address	mail_city	mail_state	mail_zip
1725	GISU PROPERTIES LLC	502 WHITNEY OAKS LN	STAFFORD	TX	77477-1448
1746	KALEIDOSCOPE YOUTH DEVELOPMENT SERVICES	11821 EAST FWY STE 400	HOUSTON	TX	77029-1958
1746	JIMINEZ ARTURO	418 FALL CREEK DR	HUFFMAN	TX	77336-2888
1777	MCCARTY ROAD LANDFILL TX	PO BOX 29246	PHOENIX	AZ	85038-9246
1785	QUALITY ELECTRIC STEEL CASTINGS INC	252 MCCARTY ST	HOUSTON	TX	77029-1138
1797	WILLIAMS EASTER ESTATE OF	11307 HOMBLY CT	HOUSTON	TX	77066-4803
1817	DILIGENT DEALS LLC	9430 LEY RD	HOUSTON	TX	77078-4416
1827	SUPERIOR TRUCK CARE	5019 MAGNOLIA BEND DR	ROSHARON	TX	77583-6095
1830	ROJAS ROBERTO	11819 DANVERS DR	HUNTSVILLE	TX	77344-0001
1830	TORRES ANTONIA I	11827 DANVERS DR	HOUSTON	TX	77044-2615
1845	LOPEZ SERGIO	8306 EASTOVER ST	HOUSTON	TX	77028-3432
1854	PADILLA ELVIS	13345 WALLISVILLE RD	HOUSTON	TX	77049
1878	GUERRA EDGAR N & HEYDEE L	13719 PLAYA LUCIA CT	HOUSTON	TX	77044-1220
1879	SURROGACY ESCROW ACCOUNT	PO BOX 96143	HOUSTON	TX	77213-6143
1888	ROSAS RAMIRO	7416 JOHN RALSTON RD	HOUSTON	TX	77044-2628
1889	DELEON MELITON A	13909 FOREST ACRES DR	HOUSTON	TX	77050-3501
1900	GUILLEN LUIS	14111 TEALSTONE FALLS CT	HOUSTON	TX	77044-4956
1911	JEMCO SERVICES INC	14703 BRINDLE TRL	HOUSTON	TX	77044-4306
1950	GAVIRIA JHONI & SANDRA	12734 GREEN RIVER DR	HOUSTON	TX	77044-2464
1951	CITY OF GALENA PARK	PO BOX 46	GALENA PARK	TX	77547-0046
1957	PORT OF HOUSTON AUTHORITY	111 EAST LOOP N	HOUSTON	TX	77029-4326
1957	GALENA PARK ISD	PO BOX 565	GALENA PARK	TX	77547-0565
1968	FEDERAL REAL ESTATE PROPERTY LLC	1904 MCCARTY ST	HOUSTON	TX	77029-3763
1978	SUNBELT HUNTING BAYOU LP	1263 US HIGHWAY 59 N	CLEVELAND	TX	77327-2877
1984	PANUCO-ALANSO LUIS F	916 COLEMAN AVE	PASADENA	TX	77506-3774
1995	GUTIERREZ JOSE L & GLADYS	11922 OLD BEAUMONT HWY	HOUSTON	TX	77049-
2011	JIMENEZ ROSALINDA	13332 WALLISVILLE RD	HOUSTON	TX	77049-3914
2020	MORIN JUANITA ESTATE OF	6922 JOHN RALSTON RD	HOUSTON	TX	77044-2618
2060	LAKE HOUSTON PINES APARTMENTS LLC	3128 NASA PKWY #131	SEABROOK	TX	77586-6465
2071	AMERICAN PIONEER INV INC	8556 KATY FWY STE 128	HOUSTON	TX	77024-1806
2076	SAUCEDO JUAN A	7803 ROCKHILL ST	HOUSTON	TX	77061-2205
2079	KHEMARAK CHRISTIAN BAPTIST CHURCH	13002 GREEN RIVER DR	HOUSTON	TX	77044-2450
2083	CANNON LARRY D & KRISHNA	12803 OLD PINE LN	HOUSTON	TX	77015-2037
2086	CRUZ ARNULFO B & MARIA R	9013 LEYCREST RD	HOUSTON	TX	77078-4421
2096	BONILLA GERARDO A & ROSMERY D	12507 COLONY HLL LN	HOUSTON	TX	77014-1968
2106	K5 COMMERCIAL LLC	726 COUNTY ROAD 648	DAYTON	TX	77535-9868
2107	NEW LIGHT CHURCH WORLD	PO BOX 670167	HOUSTON	TX	77267-0167
2121	HUGHES MARVIN	9406 PALO BLANCO RD	HOUSTON	TX	77078-4426
2131	SOTO RAUDEL S	7601 JOHN RALSTON	HOUSTON	TX	77044-2631
2132	ACTION RAGS USA LLC	1225 PORT HOUSTON ST	HOUSTON	TX	77029-3126
2144	ROMEO & GLADENE LAUREL LAND TRUST	4410 AVENUEL L	SANTA FE	TX	77510-8651
2155	MARROQUIN LEOPOLDO & LAURENTINA	2103 MCCARTY ST	HOUSTON	TX	77029-3817
2156	GONZALEZ VICTORIA N	13810 BRIGHTON PARK DR	HOUSTON	TX	77044-4996
2167	MALDONADO MARISELA O	8122 JOHN RALSTON RD	HOUSTON	TX	77044-2532
2168	MEDELLIN ALFREDO C JR & MARCIELA	7209 JOH RALSTON RD	HOUSTON	TX	77044-2760
2178	RUIZ ARTURO & LAURA B	8721 RINN ST	HOUSTON	TX	77078-2916
2187	RALSON MEMORIAL PRESB CH	12026 BEAUMONT HWY	HOUSTON	TX	77049-1434
2197	AL TUCKER TRAILER CO	7401 NORTH LOOP E	HOUSTON	TX	77028-5954
2208	CHCA BAYSHORE LP ATTN: TAX DEPT 37355	PO BOX 1504	NASHVILLE	TN	37202-1504
2220	AWAD PROPERTY MANAGEMENT LLC	9707 STONECROSS BEND DR	HOUSTON	TX	77070-4399
2238	SGV ENTERPRISES LLC	PO BOX 96723	HOUSTON	TX	77213-6723
2238	STANLEY RALPH S & DINAH L	7409 JOHN RALSTON RD	HOUSTON	TX	77044-2641
2257	CONERLY MARGARET	7230 MILEY ST	HOUSTON	TX	77028-4326
2269	MONTEZ FAUSTO & LORENA	7321 NODDING PINES LN	HOUSTON	TX	77044-2719
2270	INGRAM READYMIX NO 101 LLC	3580 FM 482	NEW BRAUNFELS	TX	78132-5012
2293	HERRERA MARTIN	7118 JOHN RALSTON RD	HOUSTON	TX	77044-2622
2322	VASQUEZ OSCAR A & MANUELA F	12017 TICONDEROGA RD	HOUSTON	TX	77044-2113
2332	SARGENT BOB J	5626 SECLUSION DR	HOUSTON	TX	77049-3921
2341	EASTWAYGO LLC	8200 WEDNESBURY LN STE 420	HOUSTON	TX	77074-2931

Appendix P
Water Well Owners Within 5 Miles
Southwest Oilfield Products
10340 Wallisville Road, Houston, Texas 77013

mapid	current_owner	mail_address	mail_city	mail_state	mail_zip
2347	STANLEY ROBERT L & PEGGY A	7409 JOHN RALSTON RD	HOUSTON	TX	77044-2641
2366	ZGEBA LLC C/O AHG PROPERTIES LLC	1980 POST OAK BLVD STE 2020	HOUSTON	TX	77056-3820
2381	FMT GROUP LLC	12238 KINDRED ST	HOUSTON	TX	77049-3415
2382	MARTINEZ ANGEL & OLGA	PO BOX 750213	HOUSTON	TX	77275-0213
2394	GONZALEZ CUAUHTEMOC	12701 MARKET STREET RD	HOUSTON	TX	77015-6034
2403	BBDM LLC	22 W OAKS DR	HOUSTON	TX	77058-2082
2404	VALERIANO GABRIEL	12838 TAMMARACK DR	HOUSTON	TX	77013-4532
2415	SALAZAR ADOLFO & MARIA E	11938 GREEN RIVER DR	HOUSTON	TX	77044-2512
2415	STANLEY JOANN	11930 GREEN RIVER DR	HOUSTON	TX	77044-2512
2430	9W HALO OPCO LP	1901 S MEYERS RD STE 630	VILLA PARK	IL	60181-5210
2433	JDB LAND HOLDINGS LLC	7119 KINDRED ST	HOUSTON	TX	77049-3455
2442	FLORES JOSE A & NOHEMY A	7521 JOHN RALSTON RD	HOUSTON	TX	77044-2629
2449	WHITE ORA	1111 CHURCH ST	CROSBY	TX	77532-8704
2449	WHITE MELTON R ET UX	14633 WOODSON PARK DR APT 712	HOUSTON	TX	77044-4510
2471	PHILIP JOHN C	8614 AMY BROOK CT	HUMBLE	TX	77396-3791
2503	BAINES EDWARD E	2702 SPENCE ST	HOUSTON	TX	77093-9131
2533	ARCEMENT ROY E	11015 LAFFERTY OAKS ST	HOUSTON	TX	77013-5519
2559	KINDRED BETTY JO	8511 RIGBY CT	HUMBLE	TX	77346-6101
2595	NAZ ZUBEDA ET AL	9423 HEFLIN COLONY DR	SUGAR LAND	TX	77498-7560
2595	HERNANDEZ WALTER O	235 MAXEY RD	HOUSTON	TX	77013-4513
2604	DIAZ AGUSTIN	12909 IVYDALE DR	HOUSTON	TX	77049-2117
2641	SUNRISE HOLDING COMPANY LLC	PO BOX 489	PEARLAND	TX	77588-0489
2663	LACOURE ROBERT D SR RDL INVESTMENT CO	13 LA JOLLA CIR	MONTGOMERY	TX	77356-5364
2691	H & S EXPRESS INC	10310 BEAUMONT HWY STE C	HOUSTON	TX	77078-4912
2703	KJD INDUSTRIAL LLC	412 SE 18TH ST	FORT LAUDERDALE	FL	33316-2820
2727	RALSTON ACRES WATER SUPPLY CORPORATION	PO BOX 23219	HOUSTON	TX	77228-3219
2737	WARREN CONNELLY DALE	8207 REDBIRD LN	HOUSTON	TX	77044-2103
2740	LPS MCCARTY #101 LTD % RAYMOND A KRELL	1600 SMITH ST STE 3885	HOUSTON	TX	77002-7345
2758	PORTILLO FLOR M	12535 GARDEN GALE	HOUSTON	TX	77044-4017
2759	WALLRATH ROBERT O & ALICE JUNE	2615 FM 3172	SHELBYVILLE	TX	75973-2132
2779	HOUSTON BELT TERMINAL RR	2425 SH 146 NORTH	TEXAS CITY	TX	77590-
2788	MC KINNEY JAMES & LINDA	7330 BRIDLE PATH DR	HOUSTON	TX	77044-2702
2815	COASTAL REALITY LLC	8415 CLINTON DR	HOUSTON	TX	77029-3613
2825	PUGA GUADALUPE	13125 EDGEHILL DR	HOUSTON	TX	77049-2112
2841	MOUSER RONALD W	12937 ROBERT E LEE RD	HOUSTON	TX	77044-2412
2842	HERRERA DANIEL	7815 JOHN RALSTON RD	HOUSTON	TX	77044-2635
2851	WILLIAMS BROTHERS CONSTRUCTION CO INC	PO BOX 66428	HOUSTON	TX	77266-6428
2862	AUDIE GRAY FAMILY LP	5825 KELLEY ST	HOUSTON	TX	77026-1901
2872	SAHAMI INVESTMENTS LTD	9325 HARWIN DR	HOUSTON	TX	77036-1815
2883	AVILA HECTOR	12701 TICONDEROGA RD	HOUSTON	TX	77044-2418
2910	MARTINEZ FELICIANO	3363 MCCUE RD APT 449	HOUSTON	TX	77056-6762
2921	SORIANO GUMARO & DELI	9247 LAURA KOPPE RD	HOUSTON	TX	77078-3919
2932	CERDA JESSE & GLORIA	6925 GREGDALE RD	HOUSTON	TX	77049-3404
2944	CONTAINER PROPERTIES LLC	24303 COUGAR ST	MAGNOLIA	TX	77355-4092
2954	MATRIX SERVICE INC	5100 E SKELLY DR STE 700	TULSA	OK	74135-6577
2965	HERRERA GUILLERMO	12226 TICONDEROGA RD	HOUSTON	TX	77044-2222
3011	KOLANCY LEROY	7511 HEATHER ROW LN	HOUSTON	TX	77044-2716
3021	ACTION SELF STORAGE LLC C/O PTG-ESS 8967	PO BOX 800729	DALLAS	TX	75380-0729
3022	BOYKINS VERNA R	9038 LAURA KOPPE RD	HOUSTON	TX	77078-3908
3042	TORRES ARTURO	11910 ROBERT E LEE RD	HOUSTON	TX	77044-2524
3065	RNDL HOLDINGS LLC	531 PINEHAVEN DR	HOUSTON	TX	77024-3726
3106	GOMEZ ALMA R	7922 JOHN RALSTON RD	HOUSTON	TX	77044-2639
3106	SANTANA MIGUEL	7914 JOHN RALSTON RD	HOUSTON	TX	77044-2639
3122	GONZALEZ VILMA	9109 LAURA KOPPE RD	HOUSTON	TX	77078-3909
3161	HART STANLEY E	7607 HEATHER ROW LN	HOUSTON	TX	77044-2717
3161	BALDERAS ENRIQUE	7611 HEATHER ROW LN	HOUSTON	TX	77044-2717
3176	CRUZ JOSE & CYNTHIA	14602 MORGAN STABLE CT	HOUSTON	TX	77044
3185	WILLIAMS JACK O & CYNTHIA	7626 BRIDLE PATH DR	HOUSTON	TX	77044-2708
3194	FRANCO WILFREDO S	4610 WIND MILL RUN	HOUSTON	TX	77069-

Appendix P
Water Well Owners Within 5 Miles
Southwest Oilfield Products
10340 Wallisville Road, Houston, Texas 77013

mapid	current_owner	mail_address	mail_city	mail_state	mail_zip
3210	RAMOS RODOLFO JR	11831 SPICEWOOD LN	HOUSTON	TX	77044-2650
3210	VALENCIA JORGE	11835 SPICEWOOD LN	HOUSTON	TX	77044-2650
3231	MAHEEN ENTERPRISES INC	11730 GREEN RIVER DR	HOUSTON	TX	77044-2508
3239	MANUELA TORRES	12730 BROOKMONT LN	HOUSTON	TX	77044-2402
3240	AMAYA LUCAS & JOSE DIMAS	13330 EDGEHILL DR	HOUSTON	TX	77049-2204
3281	GB BIOSCIENCES CORP ATTN TAX DEPARTMENT	PO BOX 18300	GREENSBORO	NC	27419-8300
3295	DAVIS GARY S TRUSTEE	7135 S LAKE HOUSTON PKWY	HOUSTON	TX	77049-2606
3312	MUNOZ RAYMUNDO ET AL	9703 RAFAEL ST	HOUSTON	TX	77013-3826
3325	SEWARD JAMES E	13341 HILLSTONE DR	HOUSTON	TX	77049-2206
3327	PRENTISS JACK W & ARDA M	336 COUNTY ROAD 2260	CLEVELAND	TX	77327-0599
3329	TRUTH BAPTIST MINISTRIES INC	PO BOX 1449	DANBURY	TX	77534-
3350	WELLS GEORGIA	PO BOX 1676	CHANNELVIEW	TX	77530-1676
3360	MARTINEZ VICTOR M	7830 NODDING PINES LN	HOUSTON	TX	77044-2730
3370	PEREZ DIANE	11922 GREEN RIVER DR	HOUSTON	TX	77044-2512
3387	HERNANDEZ LUCAS A	13330 EDGEHILL DR	HOUSTON	TX	77049-2204
3394	CAMACHO MICHAEL	643 AUTUMNWOOD DR	HOUSTON	TX	77013-5634
3413	DAVIS SEEMA K	8977 BRIAR FOREST DR	HOUSTON	TX	77024-7219
3427	SOUTHERN CRUSHED CONCRETE LLC	14333 CHRISMAN RD	HOUSTON	TX	77039-1508
3493	CHATWOOD WATER PLANT SITE C-129	PO BOX 1562	HOUSTON	TX	77251-1562
3503	HERRETH AARON R & PEGGY S	13234 EDGEHILL DR	HOUSTON	TX	77049-2202
3503	KLINK STEPHEN	13308 EDGEHILL DR	HOUSTON	TX	77049-2204
3504	PENA FRANSELY A	8014 JOHN RALSTON RD	HOUSTON	TX	77044-2530
3531	HARRIS COUNTY HOSPITAL DISTRICT	2525 HOLLY HALL ST	HOUSTON	TX	77054-4124
3540	PANJWANI PROPERTIES LTD	6161 SAVOY DR STE 1111	HOUSTON	TX	77036-3360
3555	WITTEN J W	8556 KATY FWY STE 128	HOUSTON	TX	77024-1806
3585	BECERRA ARTURO & MARIA	510 MAJESTIC RIDGE DR	HOUSTON	TX	77049-1778
3586	DE ANDA RAUL & CLAUDIA	9114 HIGHLAND LODGE LN	HOUSTON	TX	77044-5566
3608	MCWILLIAMS JOE A	11913 GREEN RIVER DR	HOUSTON	TX	77044-2511
3637	PARADA SARBELIO	12806 COLUMBINE LN	HOUSTON	TX	77049-2134
3665	DENSON JAMES A	12302 TICONDEROGA RD	HOUSTON	TX	77044-2224
3678	RHODES SCHOOL THE ATTN: MICHELLE BONTON	12822 ROBERT E LEE RD	HOUSTON	TX	77044-2411
3678	THE RHODES SCHOOL	11821 EAST FWY STE 400	HOUSTON	TX	77029-1958
3679	WILSON JOANNE	12102 GREEN RIVER DR	HOUSTON	TX	77044-2516
3687	RICHERSON JAMES R	12032 GREEN RIVER DR	HOUSTON	TX	77044-2514
3703	ZENTHOEFER MATTHEW B	255 CASTLEGORY RD	HOUSTON	TX	77015-2403
3731	SERNA ROBERT A	7226 TUCK ST	HOUSTON	TX	77020-7650
3786	AFCO CAPITAL HOLDINGS LLC	6161 SAVOY DR STE 1111	HOUSTON	TX	77036-3360
3806	STORE MASTER FUNDING XII LLC	8501 E PRINCESS DR STE 190	SCOTTSDALE	AZ	85255-5494
3819	FLORES OSCAR J	8218 JOHN RALSTON RD	HOUSTON	TX	77044-2118
3837	GAYTAN JUDITH	19531 ZETAK LN	CROSBY	TX	77532-7412
3849	SALVATEX TRANSPORT INC	9207 SPELLMAN RD	HOUSTON	TX	77031-2224
3860	VARA MANUEL	11810 ROBERT E LEE RD	HOUSTON	TX	77044-2522
3889	TOP LOGISTICS LLC	700 WATERMARK BLVD	MOUNT PLEASANT	SC	29464-5729
3969	CASTILLO JUAN ANTONIO	8026 REDBIRD LN	HOUSTON	TX	77044-2518
4004	VELA ALBERT & GRACIELA	12306 GREEN RIVER DR	HOUSTON	TX	77044-2215
4054	RICHARDSON DESHAWN R	12922 TICONDEROGA RD	HOUSTON	TX	77044-2423
4075	HERNANDEZ GRACIELA	2219 RED VALLEY DR	HOUSTON	TX	77049-3149
4127	HERNANDEZ MARTA L	946 CIMARRON ST	HOUSTON	TX	77015-5042
4141	GRANBERRY PEGGY L	8215 REDBIRD LN	HOUSTON	TX	77044-2103
4190	BRADON INC	12821 INDUSTRIAL RD	HOUSTON	TX	77015-6802
4201	RIVAS FEDRICO R JR	12911 EDGEHILL DR	HOUSTON	TX	77049-2108
4205	GREENSPORT SHIP CHANNEL PARTNERS LP % W/	1755 FEDERAL RD	HOUSTON	TX	77015-6794
4216	NATIONAL RETAIL PROPERTIES LP	450 S ORANGE AVE STE 900	ORLANDO	FL	32801-3339
4227	LUNA ADRIAN & VITALIA I	12714 ROBERT E LEE RD	HOUSTON	TX	77044-2409
4237	GONZALEZ MARY K	7417 COLUMBINE LN	HOUSTON	TX	77049-2701
4258	MENTZER RANDALL	12022 ROBERT E LEE RD	HOUSTON	TX	77044-2526
4258	O'FALLIN MARY MARGARETT ESTATE OF % HOM	12026 ROBERT E LEE RD	HOUSTON	TX	77044-2526
4285	JLDA INVESTMENT LP	362 SAILFISH ISLE	FOSTER CITY	CA	94404-1842
4313	GUZMAN BERNARDO & EVELIA	12930 COLUMBINE LN	HOUSTON	TX	77049-2136

Appendix P
Water Well Owners Within 5 Miles
Southwest Oilfield Products
10340 Wallisville Road, Houston, Texas 77013

mapid	current_owner	mail_address	mail_city	mail_state	mail_zip
4316	SINGER SAKOWITZ LLC	5331 SUMMER SNOW DR	HOUSTON	TX	77041-6574
4325	SHINE GENE & GLORIA	12219 ROBERT E LEE RD	HOUSTON	TX	77044-2217
4326	UNDERWOOD ELMER L	PO BOX 68	CONCAN	TX	78838-0002
4347	SANCHEZ JOSE	7805 WESTBAY LN	HOUSTON	TX	77044-2333
4388	SWEARENGIN TIMOTHY R	101 SOUTH ST	MARSHALL	AR	72650-7868
4458	MEZA REFUGIO	12825 COLUMBINE LN	HOUSTON	TX	77049-2133
4476	VELIZ RAMIRO	12017 ROBERT E LEE RD	HOUSTON	TX	77044-2525
4476	UNDERWOOD JOHNNY & INETTIA M	8325 REDBIRD LN	HOUSTON	TX	77044-2105
4555	TARGA MIDSTREAM SERVICES LTD PARTNERSHIP	1000 LOUISIANA ST STE 4700	HOUSTON	TX	77002-5021
4567	LEBLANC CHARLES A & LYDIA	12226 ROBERT E LEE RD	HOUSTON	TX	77044-2218
4583	GARDNER DONALD W	12823 FERNWAY LN	HOUSTON	TX	77049-2805
4645	HOUSELY DARNELL	8221 C E KING PKWY # C	HOUSTON	TX	77044-2206
4654	BONAPARTE LORA J	7213 KARNAUCH DR	HOUSTON	TX	77028-3103
4665	PUGA JOSE & MARIA G	13114 EDGEHILL DR	HOUSTON	TX	77049-2113
4666	ROANE TONI	7906 WESTBAY LN	HOUSTON	TX	77044-2336
4685	BROWN TAYLOR	8336 REDBIRD LN	HOUSTON	TX	77044-2106
4694	ARANDA HERMELINDA M	13413 CORPUS CHRISTI ST	HOUSTON	TX	77015-3801
4707	SLOAN CHESTER P & SHIRLEY L	7414 HARTMAN RD	HOUSTON	TX	77049-2828
4753	TAYLOR PEGGY J	12909 FERNWAY LN	HOUSTON	TX	77049-2807
4761	LARA GERARDO J & RHONDA L	8403 REDBIRD LN	HOUSTON	TX	77044-2107
4772	UTLEY NICHOLAS & KATHLEEN	PO BOX 321	HOUSTON	TX	77001-0321
4782	LOPEZ MAXIMILIANO	13002 GLADDEN DR	HOUSTON	TX	77049-2912
4801	SANCHEZ GASPAR	12016 TICONDEROGA RD	HOUSTON	TX	77044-2114
4811	VELAZGUEZ HECTOR D	12318 1/2 ROBERT E LEE RD	HOUSTON	TX	77044-2220
4826	TUCKER L W	8421 SNOWDEN ST	HOUSTON	TX	77028-1235
4845	ACEVEDO ARMANDO	12810 IVYDALE DR	HOUSTON	TX	77049-2116
4855	PINE TRAILS CIA	6003 WOOD BEND DR	HOUSTON	TX	77049-3673
4863	PARKWAY UD	1001 MCKINNEY ST STE 1000	HOUSTON	TX	77002-6417
4872	ALVARADO VIRGINIA L	7918 WESTBAY LN	HOUSTON	TX	77044-2336
4886	COUNTY OF HARRIS	PO BOX 1525	HOUSTON	TX	77251-1525
4894	EXEL MATTIE V	12625 ROBERT E LEE RD	HOUSTON	TX	77044-2353
4919	KINDER MORGAN LIQUIDS TERMINALS LLC	PO BOX 4372	HOUSTON	TX	77210-4372
4928	PERRYMAN JEAN MARIE	511 VISTA AVE	BAYTOWN	TX	77520-3159
4939	OTERO JOSE E	12501 GREEN RIVER DR	HOUSTON	TX	77044-2305
4948	GONZALEZ OSWALDO	11931 TICONDEROGA RD	HOUSTON	TX	77044-2111
4956	DENTON DALE & KAREN	12034 TICONDEROGA RD	HOUSTON	TX	77044-2114
4964	OCHOA JUAN & MARIA L	8237 C E KING PKWY	HOUSTON	TX	77044-2206
4983	GARCIA BARBARA WEST % GARCIA RUDOLPH ES	12913 PEORIA ST	HOUSTON	TX	77015-4339
5002	CASTELAN ELI	9767 GALAXY ST	HOUSTON	TX	77078-2107
5012	DAIGLE JAMES & LEE ANN	12606 GREEN RIVER DR	HOUSTON	TX	77044-2308
5021	GRACE CATHEDRAL CHURCH OF HOUSTON INC	9410 MESA DR	HOUSTON	TX	77028-1201
5030	PFIRMAN RICHARD L	2611 CYPRESS CREEK PKWY STE A100	HOUSTON	TX	77068-3730
5031	AGUILAR ELIA	12523 GREEN RIVER DR	HOUSTON	TX	77044-2305
5031	WILLIS ROGER P & MELANIE M	12521 GREEN RIVER DR	HOUSTON	TX	77044-2305
5047	MACIAS CRISOFORO	12626 GREEN RIVER DR	HOUSTON	TX	77044-2308
5047	TELLO GERARDO LORETO	12614 GREEN RIVER DR	HOUSTON	TX	77044-2308
5066	MOREJON ROXANA	12638 GREEN RIVER DR	HOUSTON	TX	77044-2308
5067	RAMIREZ RUBEN & MANUELA	1825 KENNINGS RD	CROSBY	TX	77532-5117
5087	GOMEZ MACIAS CRISOFORO	12630 GREEN RIVER DR	HOUSTON	TX	77044-2308
5094	SONAM ENTERPRISES INC	8309 C E KING PKWY	HOUSTON	TX	77044-2208
5113	PRINCE ARTHUR L SR	12537 GREEN RIVER DR	HOUSTON	TX	77044-2305
5121	CASTILLO MELISSA	13122 VERDUN DR	HOUSTON	TX	77049-2921
5139	FLORES LESVIA S	12202 TICONDEROGA RD	HOUSTON	TX	77044-2222
5139	ACOSTA JULIAN	12210 TICONDEROGA RD	HOUSTON	TX	77044-2222
5172	FERGUSSON FRED G	12317 ROBERT E LEE RD	HOUSTON	TX	77044-2219
5201	LOPEZ LOSARO & MARIA	7909 JOYCEDALE LN	HOUSTON	TX	77044-2407
5201	SANDERS DOYLE GLENN	7905 JOYCEDALE LN	HOUSTON	TX	77044-2407
5232	ORNALAS JESUS	8023 ROYALWOOD DR	HOUSTON	TX	77049-2319
5232	SALAZAR ROSAMARIA	7616 HARTMAN RD	HOUSTON	TX	77049-2114

Appendix P
Water Well Owners Within 5 Miles
Southwest Oilfield Products
10340 Wallisville Road, Houston, Texas 77013

mapid	current_owner	mail_address	mail_city	mail_state	mail_zip
5260	BROWN DAVID	8516 JOHN RALSTON RD	HOUSTON	TX	77044-2109
5271	BREEDEN SYDNEY & DARYL	13025 FERNWAY LN	HOUSTON	TX	77049-2901
5290	MORENO RAMIRO & TERESA	12109 TICONDEROGA RD	HOUSTON	TX	77044-2115
5290	ZAMORA HUGO F & MARIA C	12025 TICONDEROGA RD	HOUSTON	TX	77044-2113
5326	SANTIBANEZ DOMINGO	13122 GLADDEN DR	HOUSTON	TX	77049-2914
5347	BURROUGHS GUY S II	12714 GREEN RIVER DR	HOUSTON	TX	77044-2400
5355	SWINDULL THOMAS R	14410 LAKESIDE TERRACE DR	HOUSTON	TX	77044-5289
5355	TOLDER RAYMOND % C W STUBBS	706 EL LAGO	GRAPELAND	TX	75844-2023
5391	KOVALCHUK ANTHONY P	13022 IVYDALE DR	HOUSTON	TX	77049-2119
5410	RODRIGUEZ ANTONIO	7803 WANDA LN	HOUSTON	TX	77044-2441
5418	MONSIVAIS MISAEL R	12611 GREEN RIVER DR	HOUSTON	TX	77044-2307
5435	MONTALVAN MARIA G	12937 DALEFORD LN	HOUSTON	TX	77049-2105
5435	CARLOS RUAL & ADRIANA	12929 DALEFORD LN	HOUSTON	TX	77049-2105
5451	ENERMEX INTERNATIONAL INC	12543 ROBERT E LEE RD	HOUSTON	TX	77044-2323
5458	TREVINO JORGE L	5450 NORTHWEST CENTRAL DR STE 1	HOUSTON	TX	77092-2017
5511	DAVIS JO ANN	15530 VICTORIAS WAY DR	MONTGOMERY	TX	77316-2668
5533	SOUTHERN TUBE LLC	13500 INDUSTRIAL RD	HOUSTON	TX	77015-6817
5544	YOUNG FRED BRANDON LEE IV	7903 WANDA LN	HOUSTON	TX	77044-2443
5554	SCHMIDT MARK A	7422 BEAUMONT PL	HOUSTON	TX	77049-2102
5564	FLORES CONSTATINO	12117 TICONDEROGA RD	HOUSTON	TX	77044-2115
5582	GARCIA HORTENCIA	7421 KINSMAN RD	HOUSTON	TX	77049-2122
5582	MCCLELLAND ENNIS EARL	7405 KINSMAN RD	HOUSTON	TX	77049-2122
5600	CLARK SCOTT A	12635 GREEN RIVER DR	HOUSTON	TX	77044-2307
5618	BEAUMONT RD VOLUNTEER FIRE DEPT	8407 C E KING PKWY # C	HOUSTON	TX	77044-2210
5629	DELACRUZ DANIEL &	12915 EDGEHILL DR	HOUSTON	TX	77049-2108
5637	AYALA PAZ LOURDES	13207 VERDUN DR	HOUSTON	TX	77049-2922
5657	GIBBS KENNETH	8421 C E KING PKWY # C	HOUSTON	TX	77044-2210
5671	AMAYA FAUSTO RENE	7952 KENDALIA DR	HOUSTON	TX	77036-
5680	CONTRERAS EFIGENIO A & MA FLOR	13919 VILLAGROVE	HOUSTON	TX	77049-1620
5691	ANVIL INTERNATIONAL INC	2 HOLLAND WAY	EXETER	NH	03833-2937
5704	BEAUMONT PL BAPTIST CHURCH	13101 IVYDALE DR	HOUSTON	TX	77049-2120
5717	NC GROUP INC	12901 BEAUMONT HWY	HOUSTON	TX	77049-1446
5725	SALINAS GONZALO & MARIA D	8402 C E KING PKWY # C	HOUSTON	TX	77044-2211
5742	MELTON BOBBIE H MELTON BILLY JOE ESTATE O	13103 SHELBURNE RD	HOUSTON	TX	77049-2123
5763	MONSIVAIS JUAN C	8037 MAYHAW LN	HOUSTON	TX	77044-2309
5778	BROOKS MERLIN D & JANICE L	12715 GREEN RIVER DR	HOUSTON	TX	77044-2403
5787	HOLLIS BEVERLY	12918 COLUMBINE LN	HOUSTON	TX	77049-2136
5805	FLORES JOSE & SANDRA	12217 TICONDEROGA RD	HOUSTON	TX	77044-2221
5858	LEWIS W R	12511 ROBERT E LEE RD	HOUSTON	TX	77044-2323
5866	DIGGS HOWARD JOE & BETTY	12305 TICONDEROGA RD	HOUSTON	TX	77044-2223
5884	CLINE WILLIAM T III	12225 TICONDEROGA RD	HOUSTON	TX	77044-2221
5892	GONZALES MANUEL S	8030 MAYHAW LN	HOUSTON	TX	77044-2310
5901	JACKSON LA TEASHIA GREY	12630 ROBERT E LEE RD	HOUSTON	TX	77044-2326
5901	DODSON LAVETA J & IRIS J JR	12620 ROBERT E LEE RD	HOUSTON	TX	77044-2326
5919	ROYAL CROWN RAGS 1	12810 GREEN RIVER DR	HOUSTON	TX	77044-2406
5939	PARKER TARA LYNN	12721 GREEN RIVER DR	HOUSTON	TX	77044-2692
5959	HERNANDEZ SERGIO B	21031 NOELLE CT	HUMBLE	TX	77338-5603
5959	BUCKNER HERBERT L	12321 TICONDEROGA RD	HOUSTON	TX	77044-2200
5977	ABERLE MARK S	13141 KINSMAN RD	HOUSTON	TX	77049-2137
5996	STORY EMMETT O JR	8155 MAYHAW LN	HOUSTON	TX	77044-2311
6012	BURKETT DAVID H	12306 LAMBERT ST	HOUSTON	TX	77044-2216
6029	RENTERIA ELEAZAR	12426 TICONDEROGA RD	HOUSTON	TX	77044-2359
6065	MARTINEZ JOSE R & ANA	8510 YOUNGBERRY ST	HOUSTON	TX	77044-2226
6065	HP TICON LLC	3014 PRAIRIE KNOLL CT	HOUSTON	TX	77059-2805
6081	TPS VENTURES LLC SERIES H	PO BOX 7461	HOUSTON	TX	77248-7461
6091	GARCIA JUAN M	301 CLINTON PARK ST	HOUSTON	TX	77029-4840
6102	FORTEEDGE ENTERPRISE INC	5306 DEERBOURNE CHASE DR	SUGAR LAND	TX	77479-4189
6111	MARTINEZ ANGELICA & JUAN J	12301 LAMBERT ST	HOUSTON	TX	77044-2216
6121	CONTRERAS CRISTOBAL & VICENTA	12803 GLADDEN DR	HOUSTON	TX	77049-2813

Appendix P
Water Well Owners Within 5 Miles
Southwest Oilfield Products
10340 Wallisville Road, Houston, Texas 77013

mapid	current_owner	mail_address	mail_city	mail_state	mail_zip
6131	ZIMMERMAN JOHN LUTHER	13033 EDGEHILL DR	HOUSTON	TX	77049-2110
6150	FLORES JESSE & VERONICA M	8526 YOUNGBERRY ST	HOUSTON	TX	77044-2226
6167	ABSTON MARK A SR & NANCY J	8130 MAYHAW LN	HOUSTON	TX	77044-2312
6174	CINTAS RUS LP	6800 CINTAS BLVD	CINCINNATI	OH	45262-
6185	RODRIGUEZ GUSTAVO	7313 TOUCHSTONE ST	HOUSTON	TX	77028-1705
6189	ALST REALTY LLC	28724 CRESTRIDGE RD	RANCHO PALOS VER	CA	90275-5065
6204	MADDOX GARY B ET AL	9525 KATY FWY STE 215	HOUSTON	TX	77024-1431
6207	EAST END MAKER HUB QALICB INC	3211 HARRISBURG BLVD	HOUSTON	TX	77003-2435
6228	VEGA JUAN	1512 LAWRENCE AVE	PASADENA	TX	77506-3707
6233	TORRES MIGUEL A	12307 LAMBERT ST	HOUSTON	TX	77044-2216
6253	TOAN PHUONG LLC % NHAN AU	10311 CLAYBROOK DR	HOUSTON	TX	77089-2164
6253	CASTILLO ANGEL	8530 YOUNGBERRY ST	HOUSTON	TX	77044-2226
6269	RENTERIA JOSE M & LUZ M	12510 TICONDEROGA RD	HOUSTON	TX	77044-2330
6288	MATA ALEJANDRO & SANTA R	12633 ROBERT E LEE RD	HOUSTON	TX	77044-2351
6337	HUFFMAN RICKY & SUE ANN	1288 COUNTY ROAD 2800	COLMESNEIL	TX	75938-4021
6360	CORTES SAUL M	8415 VAN HUT LN	HOUSTON	TX	77044-2439
6369	MOUSER DENNIS RAY ESTATE OF % MOUSER DE	13111 EDGEHILL DR	HOUSTON	TX	77049-2112
6388	DIAZ ARTURO & FRANCES	13134 EDGEHILL DR	HOUSTON	TX	77049-2113
6422	LEGER CHRISTOPHER & SHARON	12730 ROBERT E LEE RD	HOUSTON	TX	77044-2409
6422	JOHNSON DONNIE L	12726 ROBERT E LEE RD	HOUSTON	TX	77044-2409
6451	RIVAS AMALIA A	9103 C E KING PKWY	HOUSTON	TX	77044-5529
6457	GREENS BAYOU INVESTMENTS LTD	1566 MILES ST	HOUSTON	TX	77015-6319
6467	DEAR JAMES REESE	12734 ROBERT E LEE RD	HOUSTON	TX	77044-2690
6517	KONVICKA BENNIE L	12538 TICONDEROGA RD	HOUSTON	TX	77044-2330
6526	FAMILY WORSHIP CENTERS INC	12705 ROBERT E LEE RD	HOUSTON	TX	77044-2408
6532	LUNA LUIS GERARDO	12910 GREEN RIVER DR	HOUSTON	TX	77044-2448
6550	CASTELLANOS BRYAN A GUERRA	13719 PLAYA LUCIA CT	HOUSTON	TX	77044
6556	ASCENCIO MANUEL & YOLANDA	12920 GREEN RIVER DR	HOUSTON	TX	77044-2448
6556	BROWN KAY L	12926 GREEN RIVER DR	HOUSTON	TX	77044-2448
6589	ZOLMAN JOSEPH & MARCY	18823 RUSTY ANCHOR CT	HUMBLE	TX	77346-8229
6614	GUERRA RODOLFO	12118 TALMADGE REACH DR	HUMBLE	TX	77346-4294
6634	ARIAS WILFREDIS & SONIA M	12802 ROBERT E LEE RD	HOUSTON	TX	77044-2411
6642	TAMEZ JESUS A	8923 STERLING POINT LN	HOUSTON	TX	77044-2572
6654	ROMERO JOSEPH	12727 ROBERT E LEE RD	HOUSTON	TX	77044-2408
6678	JONES JOHNNY WAYNE	7315 RIMWOOD RD	HOUSTON	TX	77049-2221
6719	JASSO JUAN G & MARIBEL	13235 KINSMAN RD	HOUSTON	TX	77049-2231
6728	HARRIS COUNTY WCID NO 36	11111 KATY FWY STE 725	HOUSTON	TX	77079-2175
6749	78 ACRES LP	PO BOX 31068	HOUSTON	TX	77231-1068
6758	SAENZ ISMAEL	12535 FERN FOREST DR	HOUSTON	TX	77044-1327
6758	HERRERA MARIA P	12915 GREEN RIVER DR	HOUSTON	TX	77044-2447
6816	BRUMFIELD RICHARD T & JACKIE L	12725 ROBERT E LEE RD	HOUSTON	TX	77044-2408
6834	FRANCO VIRGILIO & MARISELA	12921 GREEN RIVER DR	HOUSTON	TX	77044-2435
6868	ROMERO DAVID & NOHEMY	8315 MAYHAW LN	HOUSTON	TX	77044-2315
6868	MARTINEZ JOSEFINA	12634 TICONDEROGA RD	HOUSTON	TX	77044-2332
6886	GREAT COMMISSION FAMILY CHURCH	11606 CANYON MILLS DR	HOUSTON	TX	77095-6538
6895	SUTTON NANCY D	12733 ROBERT E LEE RD	HOUSTON	TX	77044-2408
6904	OLIVARES JUAN C & SANDRA L	13318 EDGEHILL DR	HOUSTON	TX	77049-2204
6919	DIAZ RAMON	12941 GREEN RIVER DR	HOUSTON	TX	77044-2447
6919	KMN REALTY LLC	8007 ASHLEY CIRCLE DR S	HOUSTON	TX	77071-3619
6952	TORRES JOSE S & MAYELA R	8314 MAYHAW LN	HOUSTON	TX	77044-2316
6967	CEPILLO TEOFILO S & LEONIDA	12902 W GREENWICK LOOP	HOUSTON	TX	77085-1369
6977	VAZQUEZ JOSE L & NELI	9118 CADDO RD	HOUSTON	TX	77078-2508
7002	IGLESIA DE DIOS PENTECOSTAL	PO BOX 431722	HOUSTON	TX	77243-1722
7013	SHANU ENTERPRISES LLC	9723 ORCHID BREEZE LN	SUGAR LAND	TX	77498-6335
7024	DE VALLE ANTONIO	8027 VAN HUT LN	HOUSTON	TX	77044-2431
7024	GREEN RIVER PARK LLC	14507 CROSSHAVEN DR	HOUSTON	TX	77015-1784
7042	JULIA'S ENTERPRISES LLC	16710 SOUTHERN OAKS DRIVE	HOUSTON	TX	77068-1500
7082	GARRIDO-ORTIZ MARCOS A	12702 TICONDEROGA RD	HOUSTON	TX	77044-2419
7100	BOETTGER MICHELLE	12617 TICONDEROGA RD	HOUSTON	TX	77044-2331

Appendix P
Water Well Owners Within 5 Miles
Southwest Oilfield Products
10340 Wallisville Road, Houston, Texas 77013

mapid	current_owner	mail_address	mail_city	mail_state	mail_zip
7109	NOLAZCO ALEJANDRO	9930 COBBS COVE LN	HOUSTON	TX	77044-4503
7118	SANCHEZ OCTAVIANO & SILVIA C	9119 CADDO RD	HOUSTON	TX	77078-2507
7141	RICHARDSON GLORIA B	12722 TICONDEROGA RD	HOUSTON	TX	77044-2419
7149	BRC 13609 INDUSTRIAL ROAD SERIES	4901 OATES RD	HOUSTON	TX	77013-2815
7160	STELLY ERNEST L & RONALDA M	12621 TICONDEROGA RD	HOUSTON	TX	77044-2331
7174	DENSIMIX HOLDING CORP	15311 VANTAGE PKWY W STE 350	HOUSTON	TX	77032-1988
7180	PARKER LAFARGE INC % PROP TX DEPT	1501 BELVEDERE RD	WEST PALM BEACH	FL	33406-1501
7193	GONZALEZ ADRIAN & MARIA E	13325 EDGEHILL DR	HOUSTON	TX	77049-2203
7211	BRENNTAG SOUTHWEST INC TAX DEPT-1100	1632 HADEN RD	HOUSTON	TX	77015-6402
7249	K M LIQUIDS TERMINALS LLC C/O PROPERTY TAX	PO BOX 4372	HOUSTON	TX	77210-4372
7250	SANCHEZ JOSE	7607 RIMWOOD RD	HOUSTON	TX	77049-2230
7250	HERRERA JUAN JR	7605 RIMWOOD RD	HOUSTON	TX	77049-2230
7264	DOMINGUEZ EMMANUEL GONZALEZ	8115 VAN HUT LN	HOUSTON	TX	77044-2433
7272	EARNEST JIMMIE LEE	13238 ELDERBERRY LN	HOUSTON	TX	77049-1526
7282	MILLS LELA A	13221 ELDERBERRY LN	HOUSTON	TX	77049-1525
7291	VALDEZ MARLEEN	8515 MAYHAW LN	HOUSTON	TX	77044-2319
7301	BASSETT MARY E	12806 TICONDEROGA RD	HOUSTON	TX	77044-2421
7316	HERRERA RIGOBERTO & MARIA	12734 TICONDEROGA RD	HOUSTON	TX	77044-2419
7326	WASHINGTON NAPOLEON&DOROTHY	8305 CABOT ST	HOUSTON	TX	77078-2805
7343	OWINGS DONNA D	6208 LAKECREST DR	SACHSE	TX	75048-5579
7359	BRADFORD JOHN F	12930 ROBERT E LEE RD	HOUSTON	TX	77044-2413
7359	MERCADO MARIA S & ULISES	12934 ROBERT E LEE RD	HOUSTON	TX	77044-2413
7379	MONTGOMERY CHESTER	8028 VAN HUT LN	HOUSTON	TX	77044-2432
7379	HERRERA SIRRENIO	4214 BANNER DR	HOUSTON	TX	77013-3002
7398	ALVAREZ MELENDEZ ARTHURO	12903 ROBERT E LEE RD	HOUSTON	TX	77044-2412
7407	VALDEZ MARLEEN	230 CASTLE WAY LN	HOUSTON	TX	77015-2030
7443	DIAZ JORGE & ANA M	714 CARIO ST	CHANNELVIEW	TX	77530-3470
7454	CARRINGTON CARL F	12830 TICONDEROGA RD	HOUSTON	TX	77044-2421
7472	AMERICAN PLANT FOOD CORP	PO BOX 584	GALENA PARK	TX	77547-0584
7484	CURRENT OWNER	16627 WOOD DR	CHANNELVIEW	TX	77530-2737
7511	FORTENBERRY LARRY W	13309 ELDERBERRY LN	HOUSTON	TX	77049-1527
7529	VALERO REFINING CO TEXAS % AD VALOREM TA	PO BOX 690110	SAN ANTONIO	TX	78269-0110
7541	GREENWOOD UD	PO BOX 1368	FRIENDSWOOD	TX	77549-1368
7568	TEXMARK PROPERTIES INC	PO BOX 67	GALENA PARK	TX	77547-0067
7573	TE PRODUCTS PIPELINE CO LP PROPERTY TAX DE	PO BOX 4018	HOUSTON	TX	77210-4018
7584	JUAREZ MANUEL & MARIA A	12833 TICONDEROGA RD	HOUSTON	TX	77044-2420
7584	SANTOS MANUEL	1427 PI CIR	PASADENA	TX	77504-3932
7589	PARKWAY UTILITY DISTRICT	1301 MCKINNEY ST STE 5100	HOUSTON	TX	77010-3095
7602	RAMOS CRISTOBAL	8501 CADDO RD	HOUSTON	TX	77078-2221
7612	WEEKS MARCHERRIA L	12733 TICONDEROGA RD	HOUSTON	TX	77044-2418
7619	DIAZ ROGELIO	8114 VAN HUT LN	HOUSTON	TX	77044-2434
7628	GUTIERREZ VICENTE C & YVONNE	12822 TICONDEROGA RD	HOUSTON	TX	77044-2421
7701	REYNA MARIA G & JOSE A	13010 ROBERT E LEE RD	HOUSTON	TX	77044-2415
7720	PLATZER SHIPYARD INC	2525 N STEMMONS FWY	DALLAS	TX	75207-2401
7726	MORTON JAMES & THERESA	12910 TICONDEROGA RD	HOUSTON	TX	77044-2423
7726	BURNS ANITA M	12906 TICONDEROGA RD	HOUSTON	TX	77044-2423
7738	JACQUES LUIS & VIVIANA	12815 TICONDEROGA RD	HOUSTON	TX	77044-2420
7752	RUIZ RUBEN R & LUDIVINA A	12838 TICONDEROGA RD	HOUSTON	TX	77044-2689
7765	PITTMAN PATRICK B % HERBERT PITTMAN	13026 ROBERT E LEE RD	HOUSTON	TX	77044-2415
7789	AMERIFORGE CORPORATION	13770 INDUSTRIAL RD	HOUSTON	TX	77015-6821
7803	JAN DENG KUI	5515 CLINTON DR	HOUSTON	TX	77020-8008
7823	NFW 4 RETAIL	4900 WOODWAY DR STE 870	HOUSTON	TX	77056-1867
7834	CURRENT OWNER	13117 GREEN RIVER DR	HOUSTON	TX	77044-2451
7844	HOLNAM INC % PROPERTY TAX DEPT	6211 N ANN ARBOR RD	DUNDEE	MI	48131-9527
7857	GENERAL AMER TRANS CORP	530 WITTER ST	PASADENA	TX	77506-
7870	CURRENT OWNER	PO BOX 7135	HOUSTON	TX	77248-7135
7873	PCI NITROGEN LLC	PO BOX 3447	PASADENA	TX	77501-3447
7874	SPILLER TERRY N	8109 STERLINGSHIRE ST	HOUSTON	TX	77078-2738
7885	ORTIZ RICARDO C	13003 ROBERT E LEE RD	HOUSTON	TX	77044-2414

Appendix P
Water Well Owners Within 5 Miles
Southwest Oilfield Products
10340 Wallisville Road, Houston, Texas 77013

mapid	current_owner	mail_address	mail_city	mail_state	mail_zip
7912	5713 ARMOUR DRIVE LLC	5731 HARVEY WILSON DR	HOUSTON	TX	77020-8025
7923	KELLY JOHN B III & LESLIE E	8407 VAN HUT LN	HOUSTON	TX	77044-2439
7981	SLAUGHTER ANDREA	12938 TICONDEROGA RD	HOUSTON	TX	77044-2423
7981	TOMLINSON ANDREA	12926 TICONDEROGA RD	HOUSTON	TX	77044-2423
8031	HEADLEY JOSEPH L	12913 TICONDEROGA RD	HOUSTON	TX	77044-2422
8041	BOGGS LOGAN A	80 S LAKE AVE STE 719	PASADENA	CA	91101-2638
8051	GILBERT TOMMY & BRENDA	8414 VAN HUT LN	HOUSTON	TX	77044-2465
8060	FUENTES MIGUEL A & REINA E	12919 TICONDEROGA RD	HOUSTON	TX	77044-2422
8068	PHILLIPS CARRIE A	8417 KENTSHIRE DR	HOUSTON	TX	77078-1708
8091	COREA MIGUEL	6022 DOWNWOOD FOREST DR	HOUSTON	TX	77088-1611
8099	7 STAR VENTURE LLC	15406 DRIFTWOOD OAK CT	HOUSTON	TX	77059-5828
8108	HUDSON THERESA J	8422 VAN HUT LN	HOUSTON	TX	77044-2465
8116	GONZALES BELIA	12937 TICONDEROGA RD	HOUSTON	TX	77044-2422
8171	CLEVELAND REGINA	4703 BROOKSTON ST	HOUSTON	TX	77045-3112
8172	GONZALEZ CARLOS S & ADELA	13543 WILEYWOOD DR	HOUSTON	TX	77049-3528
8189	NGUYEN DUNG	8502 VAN HUT LN	HOUSTON	TX	77044-2446
8198	MARTINEZ ROBERTO & WANDA	13111 TICONDEROGA RD	HOUSTON	TX	77044-
8217	CORREA SAUL JR	13022 TICONDEROGA RD	HOUSTON	TX	77044-2425
8225	KESWANI SALIL N & HARDEVI	PO BOX 630807	HOUSTON	TX	77263-0807
8237	BUNTYN JOE S JR	13415 FOREST KNOLL DR	HOUSTON	TX	77049-1507
8248	VEGA JUAN	8131 VAN HUT LN	HOUSTON	TX	77044-2433
8255	WATCO TRANSLOADING LLC	315 W 3RD ST	PITTSBURG	KS	66762-4706
8288	RANGER INDUSTRIES INC	10615 SILKWOOD DR	HOUSTON	TX	77031-1109
8288	DE LOS REYES ALFONSO	8520 VAN HUT LN	HOUSTON	TX	77044-2446
8306	SMITH SARAH L	8737 COCKBURN ST	HOUSTON	TX	77078-1303
8315	LALLY PIPE & TUBE	8333 E SAM HOUSTON PKWY N	HOUSTON	TX	77044-2461
8325	MARTINEZ JUAN & LUZ MARIA	13110 TICONDEROGA RD	HOUSTON	TX	77044-2427
8335	WILLIAMS DIANE V	4420 QUITMAN ST	HOUSTON	TX	77026-7633
8356	MAX FORTUNE INC	15418 SEMINOLE CANYON DR	SUGAR LAND	TX	77498-7332
8365	HEADLEY ANNETTE	13033 TICONDEROGA RD	HOUSTON	TX	77044-2424
8365	HARRIS WALTER M & MERLE	13031 TICONDEROGA RD	HOUSTON	TX	77044-2424
8391	GARCIA LILIA & NICANOR	7611 NODDING PINES LN	HOUSTON	TX	77044-2725
8427	H B FULLER COMPANY % TAX DEPT	PO BOX 64683	SAINT PAUL	MN	55164-0683
8443	ROYALWOOD PENTECOSTAL CHURCH	7803 UVALDE RD	HOUSTON	TX	77049-3013
8501	CISNEROS ANTONIO R	9001 C E KING PKWY	HOUSTON	TX	77044-5506
8509	MERISOL USA LLC	1914 HADEN RD	HOUSTON	TX	77015-6408
8519	SPROUSE WILLIAM RAY	13113A TICONDEROGA RD	HOUSTON	TX	77044-2700
8532	IGLESIA DE FE Y PODER	6705 AVENUE L	HOUSTON	TX	77011-
8542	RIVAS TRUCKING SPECIALITY LLC	PO BOX 9838	HOUSTON	TX	77213-0838
8551	COMMUNITY FAMILY CENTERS	7524 AVENUE E	HOUSTON	TX	77012-1200
8595	DE JESUS RAMOS DE MEDRANO MARIA	9145 C E KING PKWY	HOUSTON	TX	77044-5529
8724	RIDI SAYED	PO BOX 1478	CHANNELVIEW	TX	77530-1478
8734	ARKEMA INC ATTN: CORPORATE TAX DEPT	900 1ST AVE	KING OF PRUSSIA	PA	19406-1308
8773	BRUNO JOSEPH S	8305 BIGWOOD ST	HOUSTON	TX	77078-2207
8877	HARRIS COUNTY MUD NO 53 % BOB LEARED	11111 KATY FWY STE 725	HOUSTON	TX	77079-2175
8929	KASHMERE GARDENS CHURCH OF CHRIST	4315 LEFFINGWELL ST	HOUSTON	TX	77026-3843
8951	ARC AAHUSTX003 LLC C/O RYAN LLC	PO BOX 460369	HOUSTON	TX	77056-8369
9020	VIEYRA MARCO A	14611 TWISTED PECAN CT	HOUSTON	TX	77015-1762
9075	DDKCUSI LLC	15411 WALLISVILLE RD	HOUSTON	TX	77049-4613
9099	RICHARDS TRACY L	13909 ARCHWOOD ST	HOUSTON	TX	77049-2401
9108	TEXAS PORT RECYCLING LP % GREG NEBEKER CO	510 WALNUT ST STE 300	KANSAS CITY	MO	64106-1276
9130	PASADENA REFINING SYSTEM INC	111 RED BLUFF RD	PASADENA	TX	77506-1530

5 Mile Municipal Setting Designation (MSD) Report

Target Property:

Southwest Oilfield
10340 Wallisville Rd
Houston, Harris County, Texas 77013

Prepared For:

InControl Technologies

Order #: 99006
Job #: 217174
Project #: 833-103
Date: 03/27/2018

phone: 888-396-0042 · fax: 512-472-9967 · www.geo-search.com

TARGET PROPERTY SUMMARY

Southwest Oilfield
10340 Wallisville Rd
Houston, Harris County, Texas 77013

USGS Quadrangle: ***Jacinto City, TX***
Target Property Geometry: ***Area***

Target Property Longitude(s)/Latitude(s):
(-95.249448, 29.794586), (-95.249544, 29.796289), (-95.247785, 29.796327), (-95.246873, 29.795610), (-95.246841, 29.794809), (-95.246315, 29.794837), (-95.246326, 29.792100), (-95.247560, 29.792044), (-95.247602, 29.794911), (-95.249448, 29.794586)

County/Parish Covered:
Harris (TX)

Zipcode(s) Covered:
Galena Park TX: 77547
Houston TX: 77011, 77012, 77013, 77015, 77016, 77020, 77026, 77028, 77029, 77044, 77049, 77078
Pasadena TX: 77506

State(s) Covered:
TX

****Target property is located in Radon Zone 3.***
Zone 3 areas have a predicted average indoor radon screening level less than 2 pCi/L (picocuries per liter).

Disclaimer - The information provided in this report was obtained from a variety of public sources. GeoSearch cannot ensure and makes no warranty or representation as to the accuracy, reliability, quality, errors occurring from data conversion or the customer's interpretation of this report. This report was made by GeoSearch for exclusive use by its clients only. Therefore, this report may not contain sufficient information for other purposes or parties. GeoSearch and its partners, employees, officers and independent contractors cannot be held liable for actual, incidental, consequential, special or exemplary damages suffered by a customer resulting directly or indirectly from any information provided by GeoSearch.

DATABASE FINDINGS SUMMARY

DATABASE	ACRONYM	LOCA-TABLE	UNLOCA-TABLE	SEARCH RADIUS (miles)
FEDERAL				
UNITED STATES GEOLOGICAL SURVEY NATIONAL WATER INFORMATION SYSTEM	NWIS	47	0	5.0000
SUB-TOTAL		**47**	**0**	
STATE (TX)				
SELECT SUBMITTED DRILLERS REPORT DATABASE WELLS	SSDRD	121	0	5.0000
TEXAS COMMISSION ON ENVIRONMENTAL QUALITY WATER WELLS	TCEQ	532	0	5.0000
TEXAS WATER DEVELOPMENT BOARD GROUNDWATER DATABASE	TWDB	213	0	5.0000
WATER UTILITY DATABASE	WUD	43	0	5.0000
SUB-TOTAL		**909**	**0**	
LOCAL				
HARRIS GALVESTON SUBSIDENCE DISTRICT WATER WELLS	HGSD	370	0	5.0000
SUB-TOTAL		**370**	**0**	
TOTAL		**1326**	**0**	

GeoSearch *www.geo-search.com · phone: 888-396-0042 · fax: 512-472-9967*

LOCATABLE DATABASE FINDINGS

ACRONYM	SEARCH RADIUS (miles)	TP/AP (0 - 0.02)	1/8 Mile (> TP/AP)	1/4 Mile (> 1/8)	1/2 Mile (> 1/4)	1 Mile (> 1/2)	> 1 Mile	Total
FEDERAL								
NWIS	5.000	0	0	0	0	0	47	47
SUB-TOTAL		**0**	**0**	**0**	**0**	**0**	**47**	**47**
STATE (TX)								
SSDRD	5.000	0	1	0	1	0	119	121
TCEQ	5.000	2	1	7	15	13	494	532
TWDB	5.000	0	0	1	0	3	209	213
WUD	5.000	0	1	0	0	0	42	43
SUB-TOTAL		**2**	**3**	**8**	**16**	**16**	**864**	**909**
LOCAL								
HGSD	5.000	0	5	2	5	2	356	370
SUB-TOTAL		**0**	**5**	**2**	**5**	**2**	**356**	**370**
TOTAL		**2**	**8**	**10**	**21**	**18**	**1267**	**1326**

NOTES:
NS = NOT SEARCHED
TP/AP = TARGET PROPERTY/ADJACENT PROPERTY

GeoSearch *www.geo-search.com · phone: 888-396-0042 · fax: 512-472-9967*

5 MILE MUNICIPAL SETTING DESIGNATION (MSD) SITE MAP

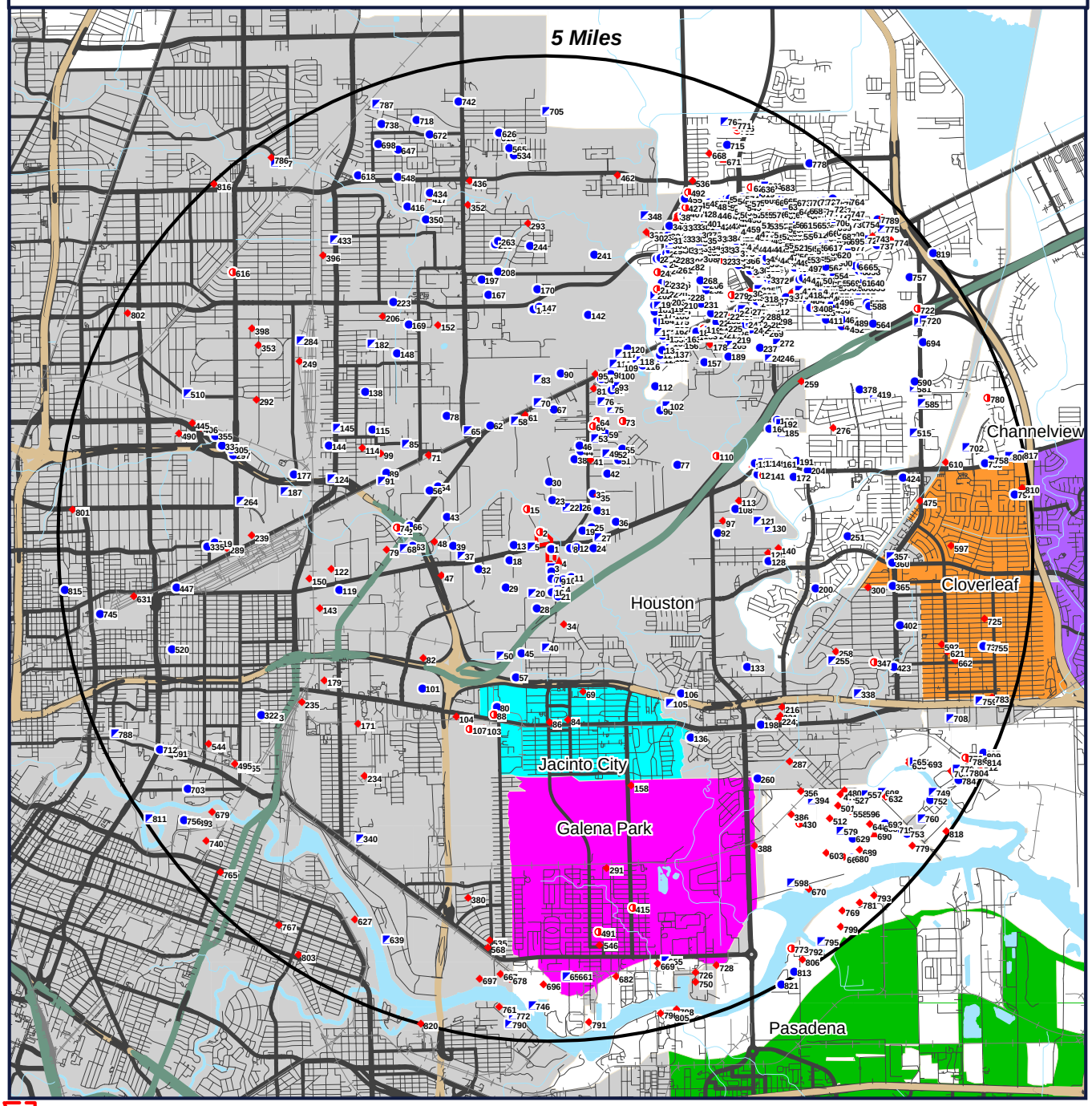

Target Property (TP)
TCEQ
SSDRD
HGSD
WUD
TWDB

Southwest Oilfield
10340 Wallisville Rd
Houston, Texas
77013

N
W E
S

0' 4250' 8500' 12750'
SCALE: 1" = 8500'

REPORT SUMMARY OF LOCATABLE SITES

MAP ID#	DATABASE NAME	SITE ID#	DISTANCE FROM SITE	SITE NAME	ADDRESS	CITY, ZIP CODE	PAGE #
1	TCEQ	TX205334	TP	SOUTHWEST OILFIELD PROD. INC	10340 WALLISVILLE RD	HOUSTON, 77013	1
1	TCEQ	TX230574	TP	SOUTHWEST OILFIELD	10340 WALLISVILLE RD	HOUSTON, 77013	4
2	HGSD	12391	0.037 N	GONZALEZ, BERNARD JR.	10217 WALLISVILLE RD C	HOUSTON, 77013	6
2	SSDRD	TX347909	0.036 N	EZ WASTE	10217 WALLISVILLE RD C	HOUSTON, 77013	7
2	HGSD	12480	0.036 N	EZ WASTE	10217 WALLISVILLE RD C	HOUSTON, 77013	8
3	HGSD	11415	0.042 S	REYES, JUAN	94 OATES RD	HOUSTON, 77013	9
4	WUD	7819	0.048 E	R & L CARRIERS INC	95 OATES RD	HOUSTON, 77013	10
4	HGSD	9877	0.046 E	R & L CARRIERS	95 OATES RD	HOUSTON, 77013	11
5	HGSD	9534	0.049 W	PETERS, DAVID	10203 WALLISVILLE RD	HOUSTON, 77013	12
6	TCEQ	TX230575	0.079 S	ROBERT VASQUEY	96 OATES RD	HOUSTON, 77013	13
7	TCEQ	TX208036	0.158 S	RAFAEL & BLANCA VALADEZ	104 OATES RD	HOUSTON, 77013	15
8	HGSD	8333	0.167 E	MITCHELL, DONALD G.	10600 WALLISVILLE RD	HOUSTON, 77013	18
8	TWDB	65-15-424	0.167 E	BERYL MITCHELL	10600 WALLISVILLE RD	HOUSTON, 77013	19
8	TCEQ	TX221960	0.167 E	DON MITCHELL	10600 WALLISVILLE RD	HOUSTON, 77013	21
8	HGSD	8332	0.167 E	MITCHELL, DONALD G.	10600 WALLISVILLE RD	HOUSTON, 77013	23
9	TCEQ	TX208772	0.181 SSE	HOMER HALL	109 OATES RD	HOUSTON, 77013	24
10	TCEQ	TX230572	0.188 SSE	MRS OATES	107 OATES RD	HOUSTON, 77013	26
11	TCEQ	TX205325	0.226 SE	RICHARD CURL	101 OATES RD	HOUSTON, 77013	28
12	TCEQ	TX221961	0.229 E	GEORGE SMITH	10604 WALLISVILLE RD	HOUSTON, 77013	30
13	TCEQ	TX205399	0.237 W	ROLAND TRUCKING CO	10043 WALLISVILLE RD	HOUSTON, 77013	32
14	TCEQ	TX208401	0.262 S	THOMAS W. HICKMAN	155 OATES RD	HOUSTON, 77013	34
14	HGSD	11873	0.262 S	ANDERSON FAMILY TRUST	155 OATES RD	HOUSTON, 77013	36
15	SSDRD	TX28559	0.292 NNW	WALLISVILLE WASTE WATER DISPOSAL FACILIT	0 WALLISVILLE RD	HOUSTON, 77013	37
15	HGSD	9620	0.292 NNW	WASTEWATER RESIDUAL MANGEMENT LLC	0 WALLISVILLE RD	HOUSTON, 77013	38
16	TCEQ	TX199452	0.294 S	HAROLD PARISHER	162 OATES RD	HOUSTON, 77013	39
16	TCEQ	TX230604	0.294 S	HAROLD PARISHER	162 OATES RD	HOUSTON, 77013	41
17	TCEQ	TX205338	0.300 S	CONCO INCORPORATED	165 OATES RD	HOUSTON, 77013	43
18	TCEQ	TX208035	0.313 WSW	MANDECON, INC.	10030 WALLISVILLE RD	HOUSTON, 77013	46
19	TCEQ	TX221214	0.333 ENE	W B ROBERTS	3710 OATES RD	HOUSTON, 77013	49

REPORT SUMMARY OF LOCATABLE SITES

MAP ID#	DATABASE NAME	SITE ID#	DISTANCE FROM SITE	SITE NAME	ADDRESS	CITY, ZIP CODE	PAGE #
19	TCEQ	TX221213	0.333 ENE	WILLIAM B ROBERTS , INC	3710 OATES RD	HOUSTON, 77013	51
20	HGSD	11680	0.338 SSW	CANTU, MARIA E.	330 OATES RD	HOUSTON, 77013	53
21	TCEQ	TX200630	0.339 S	BETTY JORDAN	173 OATES RD	HOUSTON, 77013	54
21	TCEQ	TX230602	0.339 S	BETTY JORDAN	173 OATES RD	HOUSTON, 77013	56
22	HGSD	11495	0.370 NE	SUNBELT RENTALS, INC.	10620 NEEDHAM ST	HOUSTON, 77013	58
23	TCEQ	TX221964	0.377 NNE	COLLINS	10625 NEEDHAM ST	HOUSTON, 77013	59
23	TCEQ	TX221963	0.377 NNE	SANFORD J COTTON	10625 NEEDHAM ST	HOUSTON, 77013	61
24	TCEQ	TX200633	0.409 E	ROLAND TRUCKING	0 WALLISVILLE RD	HOUSTON, 77013	64
25	TCEQ	TX230576	0.433 ENE	AMERICAN PIPE INSPECTION	3812 OATES RD 1/2	HOUSTON, 77013	66
26	TCEQ	TX230608	0.454 NE	ROLAND TRUCKING	4101 OATES RD	HOUSTON, 77013	69
27	HGSD	6093	0.470 E	TJC CAPITAL MANGEMENT, LLC	11001 WALLISVILLE RD	HOUSTON, 77013	71
28	TCEQ	TX200631	0.478 SSW	C & J INVESTMENTS	0 MERCURY DR	HOUSTON, 77013	72
29	TCEQ	TX230607	0.500 WSW	ROLAND TRUCKING	9994 WALLISVILLE RD	HOUSTON, 77013	74
30	TCEQ	TX230586	0.565 N	STEVE YOUNG JR	4309 GUESSENA ST	HOUSTON, 77013	76
31	TCEQ	TX230611	0.578 ENE	HOME PETROLEUM	4000 OATES RD	HOUSTON, 77013	79
32	TCEQ	TX208056	0.648 WSW	ROLAND TRUCKING	9600 WALLISVILLE RD	HOUSTON, 77013	81
33	TCEQ	TX208738	0.654 NE	H.L. LEE	4310 OATES RD	HOUSTON, 77013	84
34	TWDB	65-15-702	0.655 S	CITY OF JACINTO CITY WELL #3	0 MERCURY DR	HOUSTON, 77013	86
35	TWDB	65-15-414	0.664 NE	C. E. BELLNOSKI	CLARA ST	HOUSTON, 77013	88
36	TCEQ	TX230565	0.688 ENE	FRANK BROTH. TRUCKING	11215 WALLISVILLE RD	HOUSTON, 77013	90
37	HGSD	4427	0.787 W	ROADWAY EXPRESS, INC.	9415 WALLISVILLE RD	HOUSTON, 77013	92
38	TCEQ	TX233998	0.852 NNE	TUBULOR PIPE MAINTENANCE	4901 OATES RD	HOUSTON, 77013	93
39	TCEQ	TX205327	0.868 W	HENRY BOATMAN	3602 MANITOU DR	HOUSTON, 77013	96
40	HGSD	10473	0.871 S	WILLIAMS BROTHERS CONST. CO., INC.	520 MERCURY DR	HOUSTON, 77013	99
41	TWDB	65-15-417	0.908 NE	A. PHILLIPS	4810 OATES RD	HOUSTON, 77013	100
42	TCEQ	TX221962	0.912 NE	MRS VIVA MILES	11017 DEBRA RD	HOUSTON, 77013	102

REPORT SUMMARY OF LOCATABLE SITES

MAP ID#	DATABASE NAME	SITE ID#	DISTANCE FROM SITE	SITE NAME	ADDRESS	CITY, ZIP CODE	PAGE #
43	TCEQ	TX205328	0.952 W	DAVIS OIL CO	3912 MANITOU DR	HOUSTON, 77013	105
44	TCEQ	TX230598	0.953 NNE	LODGE LUMBER CO, INC	5001 OATES RD	HOUSTON, 77013	108
44	TCEQ	TX230597	0.953 NNE	LODGE LUMBER CO	5001 OATES RD	HOUSTON, 77013	110
45	TCEQ	TX230593	0.967 SSW	GOLDRUS DRILLING COMPANY	530 OATES RD	HOUSTON, 77013	112
46	TCEQ	TX205344	1.003 NNE	PETRO SERVICES INC.	5003 OATES RD	HOUSTON, 77013	114
47	TWDB	65-14-919	1.042 WSW	LILLIE LUMBER CO.	9339 N LOOP E	HOUSTON, 77029	117
48	NWIS	00717858	1.063 W	LJ-65-14-602	4020 BANNER DR	HOUSTON, 77029	119
48	TWDB	65-14-602	1.063 W	CITY OF HOUSTON DISTRICT 20OST ACRES	4020 BANNER DR	HOUSTON, 77029	120
49	HGSD	2369	1.069 NE	PEOPLES NATIONAL UTILITY CO.	11010 EVANGELINE ST	HOUSTON, 77013	123
50	HGSD	4470	1.072 SSW	WILLIAMS BROTHERS CONST CO., INC	0 ISIDORO MEZA DR	HOUSTON, 77013	124
51	TCEQ	TX230567	1.092 NE	BRYAN L PIERCE	11202 PANDORA DR	HOUSTON, 77013	125
52	TCEQ	TX181635	1.119 NE	C.P. STROMAN	11114 EVANGELINE DR	HOUSTON, 77013	127
53	HGSD	8867	1.145 NNE	WORLDWIDE RENTAL, INC.	0 OATS	HOUSTON, 77013	129
53	HGSD	8736	1.145 NNE	GARCIA, LYDIA G.	0 OATS	HOUSTON, 77013	130
54	TCEQ	TX205332	1.148 WNW	CASH CONCRETE	4623 MCCARTY DR	HOUSTON, 77013	131
55	TCEQ	TX230585	1.207 NE	E H BRAZZELL	4922 WYNNEWOOD ST	HOUSTON, 77013	134
56	TCEQ	TX205333	1.210 WNW	GOLDRUS DRILLING CO	4527 MCCARTY RD 6	HOUSTON, 77013	137
57	TCEQ	TX204968	1.225 SSW	FELDER WATER WELL #2	0 EAST FWY	HOUSTON, 77013	140
58	HGSD	2752	1.226 NNW	KEY OIL COMPANY	10100 BEAUMONT HWY	HOUSTON, 77078	143
59	TCEQ	TX205343	1.235 NE	DIEDRE TRUCKING	5210 OATES RD	HOUSTON, 77013	144
60	SSDRD	TX417080	1.242 NNE	ENSIGN	5308 OATES RD	HOUSTON, 77013	147
61	TWDB	65-14-615	1.252 N	KEY OIL CO.	10214 BEAUMONT HWY	HOUSTON, 77078	148
62	TCEQ	TX205331	1.253 NNW	BRUCE WILLIS CORP	5400 MESA DR	HOUSTON, 77078	150
62	TCEQ	TX205326	1.253 NNW	PIPE DISTRIBUTORS, INC.	5400 MESA DR	HOUSTON, 77078	152
63	TCEQ	TX205345	1.292 W	TEXACO INC.	8900 N LOOP E	HOUSTON, 77029	155
64	SSDRD	TX412784	1.308 NNE	ENSIGN	5308 OATES RD	HOUSTON, 77013	158
65	HGSD	13347	1.310 NW	PIPE DISTRIBUTORS INC.	5400 MESA DR	HOUSTON, 77078	159

REPORT SUMMARY OF LOCATABLE SITES

MAP ID#	DATABASE NAME	SITE ID#	DISTANCE FROM SITE	SITE NAME	ADDRESS	CITY, ZIP CODE	PAGE #
66	TCEQ	TX205324	1.323 W	GEORGE NGUYGEN	8899 N LOOP E	HOUSTON, 77029	160
67	TCEQ	TX230570	1.326 N	CORDELL BRICK	10538 BEAUMONT HWY	HOUSTON, 77078	162
67	HGSD	2739	1.326 N	CORDELL, JAMES	10538 BEAUMONT HWY	HOUSTON, 77078	164
68	HGSD	2918	1.385 W	STAR ENTERPRISE	0 MCCARTY DR	HOUSTON, 77029	165
69	TWDB	65-15-703	1.390 SSE	CITY OF JACINTO CITY WELL #4	0 AKRON ST	HOUSTON, 77029	166
69	WUD	6221	1.390 SSE	CITY OF JACINTO CITY	AKRON ST	HOUSTON, 77029	172
69	NWIS	00717629	1.390 SSE	LJ-65-15-703	0 AKRON ST	HOUSTON, 77029	173
69	HGSD	1474	1.390 SSE	JACINTO CITY, CITY OF	0 AKRON ST	HOUSTON, 77029	174
70	HGSD	2239	1.395 N	TEX-TRUDE, INC.	0 MESA DR	HOUSTON, 77078	175
71	TWDB	65-14-607	1.395 WNW	PIPE DISTRIBUTORS INC.	0 LIBERTY RD	HOUSTON, 77028	176
72	TCEQ	TX205342	1.422 W	SOUTHERN STATE BUILDING SPEC	8862 N LOOP E	HOUSTON, 77029	178
72	HGSD	8550	1.423 W	KUHNLEIN, KENNETH G.	8862 N LOOP E	HOUSTON, 77029	181
73	SSDRD	TX412637	1.439 NE	ENSIGN	5308 OATES RD	HOUSTON, 77013	182
74	SSDRD	TX80305	1.457 W	HART HEAT TRANSFER PRODUCTS	8850 N LOOP E	HOUSTON, 77029	183
74	HGSD	10346	1.458 W	HART HEAT TRANSFER PRODUCTS	8850 N LOOP E	HOUSTON, 77029	184
75	HGSD	3020	1.494 NNE	HARRIS COUNTY	ADDRESS NOT LISTED	HOUSTON, 77013	185
76	HGSD	6243	1.522 NNE	HEPHZIBAH CORPORATION	11000 BEAUMONT HWY	HOUSTON, 77013	186
77	TCEQ	TX208038	1.540 ENE	ACCO OIL & GAS CO	0 OATES	HOUSTON, 77013	187
78	TCEQ	TX205398	1.562 NW	BRH GARVER	0 ATTWATER ST	HOUSTON, 77028	189
79	TWDB	65-14-610	1.568 W	WESTERN LINE TRUCKING	3609 N MCCARTY ST	HOUSTON, 77029	191
80	TCEQ	TX208040	1.586 SSW	DAVID MARTIN	9715 MARKET STREET RD	HOUSTON, 77029	193
80	HGSD	8410	1.586 SSW	MARTIN, DAVID	9715 MARKET STREET RD	HOUSTON, 77029	195
81	TWDB	65-15-407	1.601 NNE	HARRIS CO. HOME FOR THE AGED	10950 BEAUMONT HWY	HOUSTON, 77078	196
81	HGSD	2794	1.601 NNE	SOUTHERN BIBLE COLLEGE	10950 BEAUMONT HWY	HOUSTON, 77078	198
82	TWDB	65-14-921	1.637 WSW	HOUSTON L & P CO.	8787 EAST FWY	HOUSTON, 77029	199
83	HGSD	5438	1.637 N	MCCARTY RD LANDFILL	0 MESA DR	HOUSTON, 77078	201
84	TWDB	65-15-706	1.652 S	CITY OF JACINTO CITY #1	ADDRESS NOT LISTED	HOUSTON, 77029	202

MAP ID#	DATABASE NAME	SITE ID#	DISTANCE FROM SITE	SITE NAME	ADDRESS	CITY, ZIP CODE	PAGE #
84	HGSD	1475	1.652 S	JACINTO CITY, CITY OF	ADDRESS NOT LISTED	HOUSTON, 77029	204
85	HGSD	2247	1.664 WNW	AMERICAN IND. LIFE INS. CO.	5403 QUEENSLAND ST	HOUSTON, 77028	205
86	TWDB	65-15-701	1.666 S	CITY OF JACINTO CITY WELL #2	10301 MARKET STREET RD	HOUSTON, 77029	206
86	WUD	6220	1.666 S	CITY OF JACINTO CITY	10301 MARKET STREET RD	HOUSTON, 77029	215
86	NWIS	00717595	1.666 S	LJ-65-15-701	10325 MARKET STREET RD	HOUSTON, 77029	216
86	HGSD	1473	1.666 S	JACINTO CITY, CITY OF	10301 MARKET STREET RD	HOUSTON, 77029	217
87	TCEQ	TX230589	1.672 NNE	CONTAINER MAINTENANCE	11000 BEAUMONT HWY	HOUSTON, 77013	218
87	TCEQ	TX230591	1.672 NNE	CONTAINER MAINTENANCE	11000 BEAUMONT HWY	HOUSTON, 77013	221
87	TCEQ	TX230590	1.672 NNE	CONTAINER MAINTENANCE	11000 BEAUMONT HWY	HOUSTON, 77013	224
88	SSDRD	TX215851	1.674 SSW	SAN JACINTO APARTMENTS	9701 MARKET STREET RD 200	HOUSTON, 77029	227
88	HGSD	10182	1.676 SSW	BIG BASS RESORT	9701 MARKET STREET RD 200	HOUSTON, 77029	228
89	TCEQ	TX205330	1.696 WNW	KPRC RADIO STATION	0 LIBERTY RD	HOUSTON, 77028	229
90	TCEQ	TX230556	1.702 N	B F I	5757 OATES RD	HOUSTON, 77078	231
91	HGSD	13919	1.709 WNW		ADDRESS NOT LISTED	HOUSTON, 77029	233
92	TCEQ	TX230582	1.714 E	EMMA L BERRY	ADDRESS NOT LISTED	HOUSTON, 77013	234
93	HGSD	6244	1.723 NNE	HEPHZIBAH CORPORATION	11000 BEAUMONT HWY	HOUSTON, 77013	236
94	TCEQ	TX199437	1.738 NNE	TANK WASH U.S.A.	11000 BEAUMONT HWY	HOUSTON, 77078	237
95	TWDB	65-15-408	1.752 NNE	CORDELL BRICK CO.	0 R R PROPERTY	HOUSTON, 77078	239
96	TCEQ	TX207533	1.775 NE	HOUSTON LIGHTING & POWER	0 W OF IRENE	HOUSTON, 77049	241
96	NWIS	00718024	1.775 NE	LJ-65-15-403	0 W OF IRENE	HOUSTON, 77049	245
96	TWDB	65-15-403	1.774 NE	HOUSTON LIGHTING AND POWER CO, GREENS BAYOU	0 W OF IRENE	HOUSTON, 77049	246
97	TWDB	65-15-412	1.778 E	CITY OF HOUSTON MAXEY ESTATES	12800 TEXACO RD	HOUSTON, 77013	249
97	NWIS	00717877	1.778 E	LJ-65-15-412	12800 TEXACO RD	HOUSTON, 77013	251
97	TWDB	65-15-419	1.778 E	CITY OF HOUSTON MAXEY ESTATES	12800 TEXACO RD	HOUSTON, 77013	252
98	HGSD	8439	1.818 NNE	QUALAWASH HOLDINGS,	11000 BEAUMONT HWY	HOUSTON, 77078	254

MAP ID#	DATABASE NAME	SITE ID#	DISTANCE FROM SITE	SITE NAME	ADDRESS	CITY, ZIP CODE	PAGE #
				LLC			
98	TCEQ	TX208773	1.818 NNE	TEX-TRUDE	11000 BEAUMONT HWY	HOUSTON, 77078	255
98	HGSD	6242	1.818 NNE	CMS INTERMODAL SERVICES, INC.	11000 BEAUMONT HWY	HOUSTON, 77078	257
99	TWDB	65-14-604	1.830 WNW	SETTEGAST SCHOOL	0 SUNBURY	HOUSTON, 77028	258
100	HGSD	6245	1.834 NNE	HEPHZIBAH CORPORATION	11000 BEAUMONT HWY	HOUSTON, 77013	260
101	TCEQ	TX187759	1.842 SW	VOSS INTERNATIONAL	775 GELLHORN DR	HOUSTON, 77029	261
102	HGSD	1155	1.857 NE	NRG TEXAS POWER, LLC	0 W OF IRENE	HOUSTON, 77049	264
103	TWDB	65-15-708	1.860 SSW	A C JORDAN	5225 FIDELITY ST	HOUSTON, 77029	265
104	TWDB	65-14-907	1.872 SW	FEDERATED METALS WELL #2	9220 MARKET STREET RD	HOUSTON, 77029	267
104	TWDB	65-14-906	1.872 SW	FEDERATED METALS WELL #1	9220 MARKET STREET RD	HOUSTON, 77029	269
105	HGSD	3248	1.893 SE	SIGMOR CORPORATION	11910 EAST FWY	HOUSTON, 77029	271
106	TCEQ	TX200626	1.895 SE	BRH GARVER	12001 EAST FWY	HOUSTON, 77013	272
106	TCEQ	TX230609	1.895 SE	BRH GARVER	12001 EAST FWY	HOUSTON, 77013	274
107	HGSD	11348	1.910 SSW	INFRASTRUCTURE SERVICES, INC.	5215 FIDELITY RD	HOUSTON, 77029	276
107	SSDRD	TX232173	1.910 SSW	DORSETT CONCRETE	5215 FIDELITY RD	HOUSTON, 77029	277
107	SSDRD	TX223952	1.910 SSW	INFRASTRUCTURE SERVICES, INC	5215 FIDELITY RD	HOUSTON, 77029	278
107	HGSD	11388	1.910 SSW	DORSETT	5215 FIDELITY RD	HOUSTON, 77029	279
108	TCEQ	TX233983	1.930 E	DAVID BOODRAM	12519 TEXACO RD	HOUSTON, 77013	280
109	HGSD	8664	1.932 NNE	TOOKER, CAZELL	11000 BEAUMONT HWY	HOUSTON, 77013	282
110	SSDRD	TX371312	1.934 ENE	ALAMO READY MIX	5303 SOUTH LAKE HOUSTON PKY	HOUSTON, 77013	283
110	HGSD	13038	1.934 ENE	VISTA CONCRETE PRODUCTS LLC	5303 SOUTH LAKE HOUSTON PKY	HOUSTON, 77013	284
111	HGSD	3869	1.934 NNE	BFI WASTE SYSTEMS OF N. AMERICA	11013 BEAUMONT HWY	HOUSTON, 77078	285
111	HGSD	2277	1.934 NNE	ENERGY COATINGS CO.	11013 BEAUMONT HWY	HOUSTON, 77078	286
111	HGSD	3107	1.934 NNE	BROWNING-FERRIS IND., INC.	11013 BEAUMONT HWY	HOUSTON, 77078	287
112	TCEQ	TX230558	1.936 NE	JONES SHEPPARD TRK	6635 JOHN RALSTON RD	HOUSTON, 77049	288
113	TWDB	65-15-411	1.980 ENE	CITY OF HOUSTON GREENS BAYOU ESTATE	70 DATTNER RD	HOUSTON, 77013	290

REPORT SUMMARY OF LOCATABLE SITES

MAP ID#	DATABASE NAME	SITE ID#	DISTANCE FROM SITE	SITE NAME	ADDRESS	CITY, ZIP CODE	PAGE #
114	TWDB	65-14-603	2.029 WNW	WILLIE BLACK	5313 KELFORD ST	HOUSTON, 77028	293
115	TCEQ	TX205335	2.038 WNW	A. TURRENTINE	5606 TOMMYE ST	HOUSTON, 77028	295
115	TWDB	65-14-614	2.038 WNW	A. TURRENTINE	5606 TOMMYE ST	HOUSTON, 77028	297
116	SSDRD	TX232809	2.044 NNE	JORDAN BILL	11700 BEAUMONT HWY	HOUSTON, 77013	299
116	TCEQ	TX230569	2.044 NNE	LOU DEBBE	11700 BEAUMONT HWY	HOUSTON, 77013	300
117	HGSD	3154	2.053 NNE	ENERGY COATINGS CO.	11013 BEAUMONT HWY	HOUSTON, 77078	303
118	HGSD	11000	2.060 NNE	JORDAN, BILL	11700 BEAUMONT HWY	HOUSTON, 77013	304
119	TCEQ	TX208034	2.109 W	ENERCON TRUCKING	8000 WALLISVILLE RD	HOUSTON, 77029	305
120	TCEQ	TX212673	2.135 NNE	SURFCOTE PIPE INC	11013 BEAUMONT HWY	HOUSTON, 77078	308
120	TCEQ	TX230577	2.135 NNE	SURFCOTE PIPE COATING INC	11013 BEAUMONT HWY	HOUSTON, 77078	310
121	HGSD	1949	2.143 E	TEXACO COUNTRY CLUB	12800 TEXACO RD	HOUSTON, 77013	313
122	TWDB	65-14-908	2.159 W	TEXAS PIPE LINE CO.	7901 WALLISVILLE RD	HOUSTON, 77029	314
122	TWDB	65-14-909	2.161 W	TEXAS PIPE LINE CO.	7901 WALLISVILLE RD	HOUSTON, 77029	317
122	NWIS	00773155	2.159 W	19N/02W-14R01	7901 WALLISVILLE RD	HOUSTON, 77029	320
122	NWIS	00717797	2.161 W	LJ-65-14-909	7901 WALLISVILLE RD	HOUSTON, 77029	321
122	HGSD	2568	2.159 W	TEXAS PIPE LINE COMPANY	7901 WALLISVILLE RD	HOUSTON, 77029	322
123	HGSD	9472	2.204 NE	GOLDER & ASSOCIATES	6709 JOHN RALSTON RD	HOUSTON, 77049	323
124	HGSD	2996	2.220 WNW	EXXON COMPANY, U.S.A.	7835 N LOOP E	HOUSTON, 77028	324
125	NWIS	00717847	2.233 E	LJ-65-15-425	12911 EASTBROOK DR	HOUSTON, 77013	325
125	TWDB	65-15-425	2.233 E	CITY OF HOUSTON TAMMARACK WOODS	12847 TAMMARACK DR	HOUSTON, 77013	326
126	WUD	7832	2.235 ENE	CHRIST COMMUNITY CHURCH	13319 WALLISVILLE RD	HOUSTON, 77049	329
127	TCEQ	TX230571	2.236 NE	C R JOHNSON	6725 JOHN RALSTON RD	HOUSTON, 77049	330
128	TCEQ	TX205297	2.239 E	J.E. LINDSTRON	12843 EASTBROOK DR	HOUSTON, 77013	333
129	TCEQ	TX234513	2.251 ENE	BRAX IRWIN	13318 WALLISVILLE RD	HOUSTON, 77049	335
129	HGSD	9361	2.251 ENE	IRWIN, BRAX	13318 WALLISVILLE RD	HOUSTON, 77049	337
130	HGSD	1948	2.252 E	TEXACO COUNTRY CLUB	12800 TEXACO RD	HOUSTON, 77013	338
131	TCEQ	TX230584	2.266 ENE	ANDREWS TRANSPORT	ADDRESS NOT LISTED	HOUSTON, 77048	339
131	TCEQ	TX234005	2.266 ENE	CHRIST ASSEMBLY CHURCH	ADDRESS NOT LISTED	HOUSTON, 77048	342

REPORT SUMMARY OF LOCATABLE SITES

MAP ID#	DATABASE NAME	SITE ID#	DISTANCE FROM SITE	SITE NAME	ADDRESS	CITY, ZIP CODE	PAGE #
131	HGSD	6240	2.266 ENE	LOVE WALK CHRISTAIN CENTER	ADDRESS NOT LISTED	HOUSTON, 77048	345
132	HGSD	9373	2.283 NE	WASTE CORPORATION OF TEXAS, LP	6400 JOHN RALSTON RD	HOUSTON, 77049	346
133	TCEQ	TX200629	2.289 ESE	ARMCO STEEL CORPORATION	0 MAXEY RD	HOUSTON, 77013	347
134	TWDB	65-15-416	2.292 NE	HOUSTON BRICK & TILE CO.	11720 HIGHWAY 90	HOUSTON, 77049	354
134	TCEQ	TX230579	2.292 NE	FRED ISHELL	11720 HIGHWAY 90	HOUSTON, 77049	356
134	HGSD	5631	2.292 NE	RODAS, ARNOLD	11720 HIGHWAY 90	HOUSTON, 77049	358
135	SSDRD	TX210875	2.304 ENE	JIMINEZ, ROSALINDA	13336 WALLISVILLE RD	HOUSTON, 77049	359
135	HGSD	10468	2.304 ENE	CASTELLANOS, LUIS ARMANDO	13336 WALLISVILLE RD	HOUSTON, 77049	360
136	TCEQ	TX230605	2.311 SE	PORT OF HOUSTON AUTHORITY	0 MAXEY RD	HOUSTON, 77015	361
137	HGSD	2098	2.340 NE	WASTE CORPORATION OF TEXAS, LP	6620 JOHN RALSTON RD	HOUSTON, 77049	364
137	SSDRD	TX34180	2.315 NE	GOLDER AND ASSOC.	6614 JOHN RALSTON RD	HOUSTON, 77049	365
137	HGSD	8144	2.340 NE	WASTE CORPORATION OF TEXAS, LP	6620 JOHN RALSTON RD	HOUSTON, 77049	366
138	TCEQ	TX205346	2.332 NW	JOE HENRY	8046 FILLTOP ST	HOUSTON, 77028	367
139	HGSD	6289	2.339 ENE	YANEZ, DIMAS ANTONIO	13327 WALLISVILLE RD	HOUSTON, 77049	369
140	TWDB	65-15-504	2.344 E	TEXACO INC.	0 HIGHRIDGE ST	HOUSTON, 77013	370
141	WUD	7465	2.372 ENE	CHRISTIAN TABERNACLE	13334 WALLISVILLE	HOUSTON, 77049	372
141	SSDRD	TX112019	2.348 ENE	GENERO GARCIA	13332 WALLISVILLE RD	HOUSTON, 77049	373
141	HGSD	7772	2.372 ENE	CHRISTIAN TABERNACLE	13334 WALLISVILLE RD	HOUSTON, 77049	374
142	TCEQ	TX230583	2.348 NNE	BROWN FERRIS INDUSTRIES	11013 BEAUMONT HWY	HOUSTON, 77078	375
143	TWDB	65-14-904	2.358 WSW	HYDRILL OIL TOOL	270 MCCARTY ST	HOUSTON, 77029	377
144	TCEQ	TX205337	2.361 WNW	CLAUDE B. WILLIAMS	5411 FAIRCHILD ST	HOUSTON, 77028	379
145	HGSD	2751	2.367 WNW	KEY OIL COMPANY	5606 N WAYSIDE DR	HOUSTON, 77028	381
146	TCEQ	TX230559	2.370 N	CHARLES RANDALL	9430 LEY RD	HOUSTON, 77078	382
146	SSDRD	TX405806	2.370 N	JAMES LEE	9430 LEY RD	HOUSTON, 77078	384
146	HGSD	13418	2.370 N	LEE, JAMES	9430 LEY RD	HOUSTON, 77078	385
147	TCEQ	TX205836	2.394 N	MCCARTY RD PROJECT	9416 LEY RD	HOUSTON, 77078	386

MAP ID#	DATABASE NAME	SITE ID#	DISTANCE FROM SITE	SITE NAME	ADDRESS	CITY, ZIP CODE	PAGE #
147	HGSD	5323	2.394 N	GSF ENERGY INC.	9416 LEY RD	HOUSTON, 77078	389
148	TCEQ	TX205339	2.397 NW	JAMES WHIT	8306 EASTOVER ST	HOUSTON, 77028	390
149	HGSD	5611	2.401 ENE	PADILLA, ELVIS	0 WALLISVILLE RD	HOUSTON, 77049	393
150	TWDB	65-14-913	2.401 W	OLIN MATHIESON CHEM. CO.	7621 WALLISVILLE RD	HOUSTON, 77020	394
151	HGSD	2097	2.401 NE	WASTE CORPORATION OF TEXAS, LP	6620 JOHN RALSTON RD	HOUSTON, 77049	396
152	TWDB	65-14-613	2.415 NNW	M. A. DEPENBRACK	8632 FURRAY RD	HOUSTON, 77028	397
153	HGSD	6705	2.417 NE	AGUILAR, ADRIAN RICARDO MARTINEZ	6902 JOHN RALSTON RD	HOUSTON, 77044	399
154	TCEQ	TX212814	2.419 NE	DAVID SYPHRETT	6915 JOHN RALSTON RD	HOUSTON, 77044	400
155	HGSD	11432	2.435 NNE		7101 JOHN RALSTON RD	HOUSTON, 77044	403
156	HGSD	1154	2.451 NE	HOUSTON LIGHTING & POWER COMPANY	12070 OLD BEAUMONT HWY	HOUSTON, 77049	404
156	HGSD	3687	2.451 NE	NRG TEXAS POWER, LLC	12070 OLD BEAUMONT HWY	HOUSTON, 77049	405
157	TWDB	65-15-401	2.457 NE	HOUSTON LIGHTING AND POWER CO.,GREENS BAYOU	12070 OLD BEAUMONT HWY	HOUSTON, 77049	406
157	WUD	6844	2.457 NE	GREENS BAYOU ELECTRIC GENERATING STATION	12070 OLD BEAUMONT HWY	HOUSTON, 77049	409
157	TCEQ	TX230588	2.457 NE	HOUSTON LIGHTING & POWER	12070 OLD BEAUMONT HWY	HOUSTON, 77049	410
157	HGSD	4494	2.457 NE	NRG TEXAS POWER, LLC	12070 OLD BEAUMONT HWY	HOUSTON, 77049	413
158	TWDB	65-15-709	2.468 SSE	GALENA PARK ISD WELL #1	0 HOLLAND AVE	GALENA PARK, 77029	414
158	WUD	15285	2.468 SSE	GALENA PARK ISD	HOLLAND AVE	HOUSTON, 77029	416
158	NWIS	00717512	2.468 SSE	LJ-65-15-709	0 HOLLAND AVE	GALENA PARK, 77029	417
158	HGSD	8926	2.468 SSE	GALENA PARK I.S.D.	0 HOLLAND AVE	GALENA PARK, 77029	418
159	TCEQ	TX230561	2.479 NE	ODES JACKSON	6916 JOHN RALSTON RD	HOUSTON, 77044	419
160	TWDB	65-15-402	2.482 NE	HOUSTON LIGHTING AND POWER, GREENS BAYOU	11922 OLD BEAUMONT HWY	HOUSTON, 77049	421
160	NWIS	00718092	2.482 NE	LJ-65-15-402	11922 OLD BEAUMONT HWY	HOUSTON, 77049	424
160	NWIS	00718093	2.482 NE	LJ-65-15-428	11922 OLD BEAUMONT HWY	HOUSTON, 77049	425
160	TWDB	65-15-428	2.482 NE	HOUSTON LIGHTING AND POWER, GREENS BAYOU	11922 OLD BEAUMONT HWY	HOUSTON, 77049	426
161	SSDRD	TX182254	2.505 ENE	JIMINEZ, ARTURO	0 WALLISVILLE RD	HOUSTON, 77049	428

MAP ID#	DATABASE NAME	SITE ID#	DISTANCE FROM SITE	SITE NAME	ADDRESS	CITY, ZIP CODE	PAGE #
161	HGSD	10605	2.505 ENE	JIVENEZ, ROSA LONDA	0 WALLISVILLE RD	HOUSTON, 77049	429
162	TCEQ	TX234260	2.513 NE	JUANITA MORIN	6922 JOHN RALSTON RD	HOUSTON, 77044	430
163	TCEQ	TX234261	2.519 NE	KENNY MUNGLE	11922 OLD BEAUMONT HWY	HOUSTON, 77049	432
163	HGSD	9394	2.519 NE	GUTIERREZ, JOSE & GLADYS	11922 OLD BEAUMONT HWY	HOUSTON, 77049	434
164	TCEQ	TX234338	2.536 NNE	WILLIAM STEWART	7109 JOHN RALSTON RD	HOUSTON, 77044	435
164	TCEQ	TX230566	2.536 NNE	I H PERRY	7109 JOHN RALSTON RD	HOUSTON, 77044	437
164	HGSD	13114	2.536 NNE	LWR GROUP	7109 JOHN RALSTON RD	HOUSTON, 77044	439
165	HGSD	13115	2.542 NNE	LWR GROUP	7105 JOHN RALSTON RD	HOUSTON, 77044	440
166	TCEQ	TX230599	2.559 ENE	HUNTERWOOD APARTMENTS	5830 S LAKE HOUSTON PKY 154	HOUSTON, 77049	441
166	TCEQ	TX212742	2.559 ENE	WHEEL INN INC	5830 S LAKE HOUSTON PKY 154	HOUSTON, 77049	443
166	TCEQ	TX212808	2.559 ENE	WHEEL INN INC	5830 S LAKE HOUSTON PKY 154	HOUSTON, 77049	446
166	TCEQ	TX234034	2.559 ENE	HUNTER WOOD	5830 S LAKE HOUSTON PKY 154	HOUSTON, 77049	448
166	TWDB	65-15-508	2.559 ENE	HUNTERWOOD APARTMENTS	5030 S LAKE HOUSTON PKY	HOUSTON, 77049	450
167	TCEQ	TX181656	2.571 NNW	O.A. GUTHRIE	9013 LEYCREST RD	HOUSTON, 77078	452
168	TCEQ	TX208465	2.574 NE	C.J. HOLLIMAN	6928 JOHN RALSTON RD	HOUSTON, 77044	454
169	TCEQ	TX181649	2.578 NW	M.L. GILL	7321 E HOUSTON RD	HOUSTON, 77028	457
169	TWDB	65-14-611	2.578 NW	W. L. GILL	7321 E HOUSTON RD	HOUSTON, 77028	459
170	TCEQ	TX233988	2.578 N	TERRY STUMP	9406 PALO BLANCO RD	HOUSTON, 77078	461
171	TWDB	65-14-901	2.600 SW	CITY OF HOUSTON PLEASANTVILLEDIST 17	0 TILGHAM RD	HOUSTON, 77029	463
172	TCEQ	TX230610	2.602 ENE	LAYNE WESTERN CO	0 WALLISVILLE RD	HOUSTON, 77049	466
173	TCEQ	TX233992	2.602 NNE	BILL FREEMAN	7303 JOHN RALSTON RD	HOUSTON, 77044	468
174	TCEQ	TX205400	2.604 NNE	MALVIN NEZAT	7209 JOHN RALSTON RD	HOUSTON, 77044	470
175	HGSD	13143	2.606 NE	CASTRO, ARTURO	0 JOHN RALSTON RD	HOUSTON, 77044	473
176	HGSD	5054	2.610 NE	RALSTON PRESBYTERIAN CHURCH	1204 JEANNE RD	HOUSTON, 77049	474
177	TCEQ	TX205336	2.611 WNW	AL TUCKER, TRAILERS	7401 N LOOP E	HOUSTON, 77028	475
177	HGSD	11426	2.611 WNW	AL TUCKER TRAILERS, INC.	7401 N LOOP E	HOUSTON, 77028	478
178	TWDB	65-15-406	2.621 NE	HOUSTON LIGHTING AND POWER CO.	12070 OLD BEAUMONT HWY	HOUSTON, 77049	479

REPORT SUMMARY OF LOCATABLE SITES

MAP ID#	DATABASE NAME	SITE ID#	DISTANCE FROM SITE	SITE NAME	ADDRESS	CITY, ZIP CODE	PAGE #
178	TWDB	65-15-405	2.621 NE	HOUSTON LIGHTING AND POWER CO.	12070 OLD BEAUMONT HWY	HOUSTON, 77049	482
179	TWDB	65-14-905	2.627 WSW	HOUSTON BAND MILL	0 LYONS	HOUSTON, 77029	485
180	HGSD	3716	2.628 ENE	HUNTERWOOD PARTNERS, LP	5030 S LAKE HOUSTON PKY	HOUSTON, 77049	487
181	TCEQ	TX212644	2.636 NNE	MR. GOLDAFAY BLACKWELL	7307 JOHN RALSTON RD	HOUSTON, 77044	488
181	TCEQ	TX230562	2.657 NNE	MR LOUIS R STANLEY	7409 JOHN RALSTON RD	HOUSTON, 77044	491
182	HGSD	2246	2.642 NW	AMERICAN IND. LIFE INS. CO.	6822 TOMMYE ST	HOUSTON, 77028	493
183	HGSD	13630	2.644 NE		0 JEANNE RD	HOUSTON, 77049	494
184	TCEQ	TX234493	2.649 NE	ROLASTAN PRESBYTERIAN	0 JOHN RALSTON RD	HOUSTON, 77049	495
185	HGSD	2419	2.655 ENE	MIRADO I LTD. & MIRADO II LTD.	5030 S LAKE HOUSTON PKY	HOUSTON, 77049	497
186	SSDRD	TX212399	2.656 NNE	MARTIN HERRERA	7118 JOHN RALSTON RD	HOUSTON, 77044	498
186	HGSD	11417	2.656 NNE	HERRERA, MARTIN	7118 JOHN RALSTON RD	HOUSTON, 77044	499
187	HGSD	2738	2.666 W	CORDELL, JAMES	7226 N LOOP E	HOUSTON, 77028	500
188	TCEQ	TX200627	2.670 ENE	HUNTERWOOD APARTMENTS	5830 S LAKE HOUSTON PKY 154	HOUSTON, 77049	501
189	TCEQ	TX230592	2.671 NE	A D DUNN	0 IRENE	HOUSTON, 77049	504
190	SSDRD	TX206832	2.682 NNE	ESTRADA, JOSE	7306 JOHN RALSTON RD	HOUSTON, 77044	507
191	TCEQ	TX208399	2.683 ENE	BOB SARGENT	0 WALLISVILLE RD	HOUSTON, 77049	508
192	HGSD	5295	2.684 ENE	HUNTERWOOD PARTNERS, LP	5030 S LAKE HOUSTON PKY	HOUSTON, 77049	510
193	HGSD	11580	2.691 NNE	STANLEY, ROBERT	7409 JOHN RALSTON RD	HOUSTON, 77044	511
194	SSDRD	TX422064	2.708 NNE	MARC GONZALEZ	7302 JOHN RALSTON RD	HOUSTON, 77044	512
195	SSDRD	TX433687	2.718 NE	BEST REDI MIX	12120 BEAUMONT HWY	HOUSTON, 77049	513
195	HGSD	5376	2.719 NE	WILLCOX ENGINEERING PROD., INC.	12120 BEAUMONT HWY	HOUSTON, 77049	514
196	TCEQ	TX234447	2.720 NNE	C J HOLLIMON	7314 JOHN RALSTON RD	HOUSTON, 77044	515
197	TCEQ	TX227274	2.735 NNW	MRS E HOLY	8924 N GREEN RIVER DR	HOUSTON, 77078	517
198	TCEQ	TX200644	2.739 SE	A & D CONST CO	12701 MARKET STREET RD	HOUSTON, 77015	520

MAP ID#	DATABASE NAME	SITE ID#	DISTANCE FROM SITE	SITE NAME	ADDRESS	CITY, ZIP CODE	PAGE #
199	TCEQ	TX234339	2.743 NE	JUAN FRANCISCO GARZA	12206 BEAUMONT HWY	HOUSTON, 77049	522
199	TCEQ	TX230594	2.743 NE	H L & P	12206 BEAUMONT HWY	HOUSTON, 77049	524
199	HGSD	7501	2.743 NE		12206 BEAUMONT HWY	HOUSTON, 77049	526
200	TCEQ	TX200635	2.745 E	RIVIERA PINES	555 NORMANDY ST 224	HOUSTON, 77015	527
200	HGSD	9128	2.745 E	RIVIERA PINES	555 NORMANDY ST 224	HOUSTON, 77015	529
201	HGSD	6135	2.754 NE	BEST SAND & REDI-MIX CO., INC.	7119 KIMDRED ST	HOUSTON, 77049	530
202	HGSD	13700	2.756 NNE		7521 JOHN RALSTON RD 1	HOUSTON, 77044	531
203	TCEQ	TX230581	2.790 NNE	MR WHITE	7412 JOHN RALSTON RD	HOUSTON, 77044	532
203	TCEQ	TX230568	2.764 NNE	MELVIN WHITE	7410 JOHN RALSTON RD	HOUSTON, 77044	534
204	TCEQ	TX208397	2.767 ENE	U.S. HOMES	5603 HOLLOW PINES DR	HOUSTON, 77049	536
205	HGSD	4182	2.769 NE	CENTERPOINT ENERGY HOUSTON ELECTRIC, LLC	0 IRENE	HOUSTON, 77049	538
206	TWDB	65-14-612	2.787 NW	WILLIE DUSEK	8133 DOCKAL RD	HOUSTON, 77028	539
207	TCEQ	TX234178	2.788 NE	JOHN BERTLING	7119 KINDRED ST	HOUSTON, 77049	541
207	HGSD	6136	2.788 NE	BEST SAND & REDI-MIX CO., INC.	7119 KINDRED ST	HOUSTON, 77049	543
208	TCEQ	TX233986	2.789 N	BENNIE HUFF	9103 N GREEN RIVER DR	HOUSTON, 77078	544
209	TCEQ	TX233995	2.809 NNE	MRS FRANCIS MORRIS	11810 DANVERS DR	HOUSTON, 77044	546
210	TCEQ	TX230578	2.794 NE	WILBUR GRAY	7321 NODDING PINES LN	HOUSTON, 77044	548
211	TCEQ	TX234306	2.795 NE	RICHARD TOLLES	12224 KINDRED ST	HOUSTON, 77049	551
211	TCEQ	TX170730	2.795 NE	ZAK BRO INC	12224 KINDRED ST	HOUSTON, 77049	554
211	HGSD	4855	2.795 NE	ARCEMENT, ADAM	12224 KINDRED ST	HOUSTON, 77049	557
212	TCEQ	TX233980	2.809 NNE	JERRY SMITH	7416 JOHN RALSTON RD	HOUSTON, 77044	558
213	TCEQ	TX227271	2.810 NE	WILLIAM KINDRED	12230 KINDRED ST	HOUSTON, 77049	560
214	HGSD	6134	2.820 NE	BEST SAND & REDI-MIX CO., INC.	12210 KINDRED LN	HOUSTON, 77049	562
214	HGSD	6679	2.820 NE	MARTIN, KEVIN	12210 KINDRED LN	HOUSTON, 77049	563
214	TCEQ	TX170732	2.820 NE	BEST SAND & READY MIX	12210 KINDRED LN	HOUSTON, 77049	564
214	HGSD	6551	2.820 NE	BEST DETAIL INC.	12210 KINDRED LN	HOUSTON, 77049	566
215	SSDRD	TX29221	2.823 NNE	DARRELL BLAKE	7601 JOHN RALSTON RD	HOUSTON, 77044	567
216	TWDB	65-15-835	2.824 ESE	TEXACO INC.	12775 NIMITZ ST	HOUSTON, 77015	568
216	HGSD	2805	2.824 ESE	STAR ENTERPRISE	12775 NIMITZ ST	HOUSTON, 77015	570

MAP ID#	DATABASE NAME	SITE ID#	DISTANCE FROM SITE	SITE NAME	ADDRESS	CITY, ZIP CODE	PAGE #
217	TWDB	65-15-429	2.836 NNE	JO ANN'S NURSERY	11811 DANVERS DR	HOUSTON, 77044	571
217	SSDRD	TX290410	2.829 NNE	CHESTER DAVIS	11811 DANVERS DR	HOUSTON, 77044	575
217	HGSD	5975	2.836 NNE	DAVIS, JOANN	11811 DANVERS DR	HOUSTON, 77044	576
218	TCEQ	TX230564	2.833 NNE	JIMMY AYCOCK	11830 DANVERS DR	HOUSTON, 77044	577
219	TWDB	65-15-404	2.840 NE	HOUSTON LIGHTING AND POWER CO, GREENS BAYOU	0 IRENE	HOUSTON, 77049	579
219	WUD	6843	2.840 NE	GREENS BAYOU ELECTRIC GENERATING STATION	IRENE	HOUSTON, 77049	582
219	NWIS	00718089	2.840 NE	LJ-65-15-404	0 IRENE	HOUSTON, 77049	583
219	HGSD	1156	2.840 NE	NRG TEXAS POWER, LLC	0 IRENE	HOUSTON, 77049	584
220	TCEQ	TX233993	2.861 NNE	DAVID SAWYER	11827 DANVERS DR	HOUSTON, 77044	585
220	TCEQ	TX233984	2.848 NNE	EARL EDWARDS	11819 DANVERS DR	HOUSTON, 77044	587
221	TWDB	65-15-807	2.855 ESE	CITY OF HOUSTON WOODLAND	1228 NORMANDY ST	HOUSTON, 77015	589
222	TCEQ	TX205196	2.857 NE	C. MARSH	12210 BEAUMONT HWY	HOUSTON, 77049	592
223	TCEQ	TX205240	2.862 NW	RETHA EDGE	0 LEY RD	HOUSTON, 77028	595
224	TWDB	65-15-808	2.863 ESE	CITY OF HOUSTON WOODLAND	0 MARKET STREET RD	HOUSTON, 77015	597
224	TWDB	65-15-834	2.863 ESE	CITY OF HOUSTON WOODLAND	0 MARKET STREET RD	HOUSTON, 77015	599
225	WUD	7682	2.867 NE	1977 KINDRED II	1977 KINDRED ST	HOUSTON, 77049	601
225	HGSD	10900	2.867 NE	1977 KINDRED II, LP	1977 KINDRED ST	HOUSTON, 77049	602
226	HGSD	5904	2.871 NE	KINDRED STREET PARTNERS LP	12238 KINDRED ST	HOUSTON, 77049	603
227	HGSD	2469	2.898 NE	RALSTON ACRES WATER SUPPLY, INC.	0 HEATHER ROW LN	HOUSTON, 77044	604
227	TWDB	65-15-410	2.898 NE	RALSTON ACRES	0 HEATHER ROW LN	HOUSTON, 77044	605
227	WUD	6336	2.893 NE	RALSTON ACRES WATER SUPPLY CORPORATION	HEATHER ROW LN	HOUSTON, 77044	607
227	WUD	6337	2.898 NE	RALSTON ACRES WATER SUPPLY CORPORATION	HEATHER ROW LN	HOUSTON, 77044	608
227	TCEQ	TX170735	2.898 NE	RALSTON ACRES WATER SYSTEM	0 HEATHER ROW LN	HOUSTON, 77044	609
227	HGSD	2468	2.898 NE	RALSTON ACRES WATER SUPPLY, INC.	0 HEATHER ROW LN	HOUSTON, 77044	611
228	SSDRD	TX441948	2.904 NE	ROBERT WALLRATH	7422 NODDING PINES LN	HOUSTON, 77044	612

REPORT SUMMARY OF LOCATABLE SITES

MAP ID#	DATABASE NAME	SITE ID#	DISTANCE FROM SITE	SITE NAME	ADDRESS	CITY, ZIP CODE	PAGE #
229	TCEQ	TX231854	2.905 NNE	MR SOTO	7703 JOHN RALSTON RD	HOUSTON, 77044	613
230	TCEQ	TX230560	2.915 NNE	MELVIN H JONES	7618 JOHN RALSTON RD	HOUSTON, 77044	615
231	TCEQ	TX234503	2.916 NE	JAMES MCKINNEY	7330 BRIDLE PATH DR	HOUSTON, 77044	617
232	HGSD	8638	2.919 NNE	HERRERA, DANIEL, ROSENDO & MARTIN	7700 JOHN RALSTON RD	HOUSTON, 77044	619
233	TCEQ	TX170736	2.922 NE	LEONARD W.C. JR, PHILLIPS 66	12210 OLD BEAUMONT HWY	HOUSTON, 77049	620
234	TWDB	65-14-914	2.938 SW	PORT CITY COMPRESS & WAREHOUSE CO.	8300 BUCHANAN ST	HOUSTON, 77029	622
235	NWIS	00772976	2.948 WSW	19N/05E-21C01	1220 LABCO RD	HOUSTON, 77029	624
235	NWIS	00717617	2.948 WSW	LJ-65-14-912	1220 LABCO RD	HOUSTON, 77029	625
235	TWDB	65-14-912	2.948 WSW	LAYNE BOWLER CO.	1220 LABCO RD	HOUSTON, 77029	626
236	SSDRD	TX240621	2.953 NNE	GUILLERMO HERRERA	7702 JOHN RALSTON RD	HOUSTON, 77044	629
236	HGSD	11794	2.953 NNE	HERRERA'S EVENT INC.	7702 JOHN RALSTON RD	HOUSTON, 77044	630
237	TCEQ	TX230555	2.969 NE	GULF COAST STABALIZED	6825 S LAKE HOUSTON PKY	HOUSTON, 77049	631
238	HGSD	4766	2.972 NE	ZAK. BROTHERS, INC.	12230 BEAUMONT HWY	HOUSTON, 77049	633
239	TWDB	65-14-510	2.974 W	PITTSBURGH PLATE GLASS CO.	6621 LIBERTY RD	HOUSTON, 77028	634
239	TWDB	65-14-514	2.973 W	PITTSBURGH PLATE GLASS CO.	6621 LIBERTY RD	HOUSTON, 77028	636
239	HGSD	1675	2.975 W	PPG INDUSTRIES, INC.	6621 LIBERTY RD	HOUSTON, 77028	642
240	HGSD	7435	2.976 NE	WILLIAMS BROTHERS CONST. CO., INC.	6825 S LAKE HOUSTON PKY	HOUSTON, 77049	643
241	TCEQ	TX233996	2.981 N	FELDER WATER WELL & PUMP	GREEN RIVER	HOUSTON, 77078	644
242	SSDRD	TX297715	2.987 NNE	GUILLERMO HERRERA	7815 JOHN RALSTON RD	HOUSTON, 77044	647
242	HGSD	12296	2.987 NNE	HERRERA, GUILLERMO	7815 JOHN RALSTON RD	HOUSTON, 77044	648
243	SSDRD	TX144648	3.009 NE	FAIR CONTRACTORS	12258 OLD BEAUMONT HWY	HOUSTON, 77049	649
243	HGSD	10745	3.009 NE	MARTINEZ, FELICIANO	12258 OLD BEAUMONT HWY	HOUSTON, 77049	650
244	TCEQ	TX205823	3.029 N	CITY OF HOUSTON - ARCTIC AIR	9247 LAURA KOPPE RD	HOUSTON, 77078	651
245	SSDRD	TX181613	3.034 NE	JESSE CERDA	6925 GREGDALE RD	HOUSTON, 77049	653
245	TCEQ	TX213243	3.034 NE	G.W. SHERPOT	6925 GREGDALE RD	HOUSTON, 77049	654
246	HGSD	8293	3.037 NE	CHAVEZ, RAMOS FIDENCIO	6770 S LAKE HOUSTON PKY	HOUSTON, 77049	656

MAP ID#	DATABASE NAME	SITE ID#	DISTANCE FROM SITE	SITE NAME	ADDRESS	CITY, ZIP CODE	PAGE #
247	TCEQ	TX170733	3.038 NE	JOHN FLANAGAN	7021 GREGDALE RD	HOUSTON, 77049	657
248	TCEQ	TX230596	3.056 NNE	ALEXANDER	0 JOHN RALSTON RD	HOUSTON, 77044	659
249	TWDB	65-14-601	3.062 WNW	MISSOURI PACIFIC LINES SETTEGAST YARDS	0 KIRKPATRICK BLVD	HOUSTON, 77028	661
250	HGSD	11467	3.064 NE	GALINDO, ALVARO	12340 OLD BEAUMONT HWY	HOUSTON, 77049	663
250	TCEQ	TX230587	3.091 NE	W C LEONARD JR	12346 OLD BEAUMONT HWY	HOUSTON, 77049	664
250	HGSD	11420	3.091 NE	SCHWEINLE, ROBERT C.	12346 OLD BEAUMONT HWY	HOUSTON, 77049	666
251	TCEQ	TX234266	3.067 E	JIMMY WILLIAMS	12922 STILLINGTON DR	HOUSTON, 77015	667
252	TCEQ	TX234509	3.070 NE	LEROY KOLANCY	7511 HEATHER ROW LN	HOUSTON, 77044	669
253	TCEQ	TX205822	3.076 N	CITY OF HOUSTON - ARCTIC AIR	9038 LAURA KOPPE RD	HOUSTON, 77078	671
254	TCEQ	TX170731	3.077 NE	N E HOUSTON CONST.	12418 BEAUMONT HWY	HOUSTON, 77049	673
255	HGSD	1029	3.077 ESE	HOUSTON, CITY OF	802 WESTMONT DR	HOUSTON, 77015	676
256	SSDRD	TX265540	3.080 NE	HECTOR ACOSTA	6922 GREGDALE RD	HOUSTON, 77049	677
257	HGSD	6637	3.085 NE	MATRIX SERVICE, INC.	7021 GREGDALE RD	HOUSTON, 77049	678
258	NWIS	00717675	3.089 ESE	LJ-65-15-802	909 ROSEWICK ST	HOUSTON, 77015	679
258	TWDB	65-15-802	3.089 ESE	CITY OF HOUSTON (GREENS BAYOU DIST.32)	909 ROSEWICK ST	HOUSTON, 77015	680
259	TWDB	65-15-514	3.089 ENE	HUNTERWOOD MUD	BEAUMONT HWY	HOUSTON, 77049	693
259	NWIS	00718037	3.089 ENE	LJ-65-15-514	0 HWY 90	HOUSTON, 77049	696
259	HGSD	3139	3.089 ENE	HOUSTON, CITY OF	0 BEAUMONT HWY	HOUSTON, 77049	697
260	TCEQ	TX200654	3.093 SE	SHEFFIELD STEEL CO DEFENSE PLANT CORP	0 INDUSTRIAL RD	HOUSTON, 77015	698
261	TCEQ	TX233981	3.094 NNE	RHONDA SHAMOON	JOHN RALSTON RD	HOUSTON, 77044	700
262	SSDRD	TX202152	3.126 NNE	FRANCISCO GOMEZ	7922 JOHN RALSTON RD	HOUSTON, 77044	702
262	TCEQ	TX233987	3.108 NNE	MR STEVE JAMES	11815 SPICEWOOD LN	HOUSTON, 77044	703
263	TCEQ	TX205821	3.108 N	CITY OF HOUSTON - ARCTIC AIR	9109 LAURA KOPPE RD	HOUSTON, 77078	705
264	HGSD	2596	3.109 W	ALLIED FENCE CORPORATION	4444 HOMESTEAD RD	HOUSTON, 77028	707
264	HGSD	2595	3.109 W	ALLIED FENCE CORPORATION	4444 HOMESTEAD RD	HOUSTON, 77028	708
265	TCEQ	TX170737	3.111 NE	BRUCE DAVIDSON	7007 S LAKE HOUSTON PKY	HOUSTON, 77049	709

MAP ID#	DATABASE NAME	SITE ID#	DISTANCE FROM SITE	SITE NAME	ADDRESS	CITY, ZIP CODE	PAGE #
265	TCEQ	TX170738	3.111 NE	WILLIE KUZEL	7007 S LAKE HOUSTON PKY	HOUSTON, 77049	711
265	TCEQ	TX170739	3.111 NE	CROWSON FABRICATING	7007 S LAKE HOUSTON PKY	HOUSTON, 77049	713
265	HGSD	11451	3.111 NE	GREGORY, VAL	7007 S LAKE HOUSTON PKY	HOUSTON, 77049	715
266	SSDRD	TX439342	3.134 NE	HORACE CARNES	7611 HEATHER ROW LN	HOUSTON, 77044	716
266	TCEQ	TX234262	3.113 NE	STANLEY HART	7607 HEATHER ROW LN	HOUSTON, 77044	717
267	TCEQ	TX233994	3.116 NNE	BURNS ENERGY	11730 GREEN RIVER DR	HOUSTON, 77044	719
268	TCEQ	TX234500	3.121 NE	JACK WILLIAMS	7626 BRIDLE PATH DR	HOUSTON, 77044	721
269	TCEQ	TX170734	3.126 NE	R E CHARPIOT	7003 S LAKE HOUSTON PKY	HOUSTON, 77049	723
270	HGSD	6195	3.129 NE	ENRIQUEZ, ZOUIA	12418 BEAUMONT HWY	HOUSTON, 77049	726
271	TCEQ	TX233990	3.145 NNE	NATHAN PERRYMAN	11835 SPICEWOOD RD	HOUSTON, 77044	727
271	TCEQ	TX205104	3.138 NNE	LARRY KONECNY	11831 SPICEWOOD LN	HOUSTON, 77044	729
272	HGSD	13201	3.139 NE	EMS SERVICES	6910 S LAKE HOUSTON PKY	HOUSTON, 77049	731
273	TCEQ	TX233997	3.141 NNE	DJ INSPECTION	11730 GREEN RIVER DR	HOUSTON, 77044	732
274	TCEQ	TX213275	3.146 NE	W.R. YOUNG	7014 GREGDALE RD	HOUSTON, 77049	734
275	HGSD	11504	3.152 NE	VELASQUEZ, JOSE HERNAN	7011 S LAKE HOUSTON PKY 526	HOUSTON, 77049	736
276	TWDB	65-15-510	3.157 ENE	PINE TRAILS SUBD.	6218 WOODBEND DR	HOUSTON, 77049	737
276	WUD	6580	3.157 ENE	PINE TRAILS UTILITY	6218 WOODBEND DR	HOUSTON, 77049	742
276	HGSD	2606	3.157 ENE	PINE TRAILS UTILITY COMPANY, INC.	6218 WOODBEND DR	HOUSTON, 77049	743
277	HGSD	13961	3.166 NE		12330 BEAUMONT HWY	HOUSTON, 77049	744
278	TCEQ	TX234035	3.170 NE	BRUCE DAVIDSON	7110 GREGDALE RD	HOUSTON, 77049	745
279	HGSD	2693	3.174 NE	AZTEC MANUFACTURING CO.	7401 C E KING PKY	HOUSTON, 77044	747
279	HGSD	3309	3.174 NE	AZTEC MFG PARTNERSHIP	7401 C E KING PKY	HOUSTON, 77044	748
279	HGSD	3737	3.174 NE	AZTEC MFG PARTNERSHIP	7401 C E KING PKY	HOUSTON, 77044	749
279	HGSD	8343	3.174 NE	TEXAS STEEL CONVERSION	7401 C E KING PKY	HOUSTON, 77044	750
279	WUD	7728	3.174 NE	TEXAS STEEL CONVERSION	7401 C E KING PKWY	HOUSTON, 77044	751
279	SSDRD	TX373626	3.174 NE	TEXAS STEEL CONVERSION	7401 C E KING PKY	HOUSTON, 77044	752
279	HGSD	13066	3.174 NE	TEXAS STEEL CONVERSION	7401 C E KING PKY	HOUSTON, 77044	753
280	TCEQ	TX230563	3.180 NNE	RONNIE BURK	11830 GREEN RIVER DR	HOUSTON, 77044	754

MAP ID#	DATABASE NAME	SITE ID#	DISTANCE FROM SITE	SITE NAME	ADDRESS	CITY, ZIP CODE	PAGE #
280	TCEQ	TX233989	3.195 NNE	EAGLE FABRICATION CO	11834 GREEN RIVER DR	HOUSTON, 77044	756
280	TCEQ	TX233991	3.195 NNE	EAGLE FABRICATION CO	11834 GREEN RIVER DR	HOUSTON, 77044	758
280	HGSD	11511	3.195 NNE	AGUIRRE, RUBEN	11834 GREEN RIVER DR	HOUSTON, 77044	760
281	SSDRD	TX232945	3.180 NNE	GEORGIA WELLS	11812 GREEN RIVER DR	HOUSTON, 77044	761
282	TCEQ	TX234249	3.185 NNE	MIKE SHAMOON	7830 NODDING PINES LN	HOUSTON, 77044	762
283	SSDRD	TX5725	3.192 NNE	FRANK KOSUT	11902 GREEN RIVER DR 1	HOUSTON, 77044	764
283	HGSD	9025	3.192 NNE	KOSUT, FRANK	11902 GREEN RIVER DR 1	HOUSTON, 77044	765
284	HGSD	2008	3.196 NW	MISSOURI PACIFIC RAILROAD CO.	6800 KIRKPATRICK BLVD	HOUSTON, 77028	766
285	HGSD	11585	3.204 NE	L.A. HEZ USED AUTO SALE	7015 S LAKE HOUSTON PKY	HOUSTON, 77049	767
286	TCEQ	TX227277	3.209 NNE	AMELIA JOHNSON	8002 JOHN RALSTON RD	HOUSTON, 77044	768
287	TWDB	65-15-837	3.225 SE	ARMCO STEEL CORP	0 FEDERAL RD	HOUSTON, 77015	771
288	HGSD	7318	3.232 NE	GSD TRADING USA, INC.	7135 S LAKE HOUSTON PKY	HOUSTON, 77049	783
288	TCEQ	TX234037	3.232 NE	CROWSON FABRICATING	7135 S LAKE HOUSTON PKY	HOUSTON, 77049	784
288	TCEQ	TX234281	3.232 NE	A & S STEEL BLDGS	7135 S LAKE HOUSTON PKY	HOUSTON, 77049	786
288	HGSD	6089	3.232 NE	GSD TRADING USA, INC.	7135 S LAKE HOUSTON PKY	HOUSTON, 77049	789
289	TWDB	65-14-508	3.235 W	GENERAL METALS CORP.	6519 LIBERTY RD	HOUSTON, 77028	790
289	TWDB	65-14-505	3.235 W	GENERAL METALS CORP.	6519 LIBERTY RD	HOUSTON, 77028	792
290	TCEQ	TX234234	3.236 NNE	MR KROCK	11930 GREEN RIVER DR	HOUSTON, 77044	794
290	HGSD	13142	3.250 NNE	SALAZAR, ADOLFO & MARIA	11938 GREEN RIVER DR	HOUSTON, 77044	796
291	HGSD	1480	3.243 S	GALENA PARK, CITY OF	1601 11TH ST	GALENA PARK, 77547	797
291	TWDB	65-23-104	3.243 S	CITY OF GALENA PARK WELL #4	1601 11TH ST	GALENA PARK, 77547	798
291	TWDB	65-23-105	3.243 S	CITY OF GALENA PARK WELL #5	1601 11TH ST	GALENA PARK, 77547	801
291	WUD	6085	3.243 S	CITY OF GALENA PARK	1601 11TH ST	GALENA PARK, 77547	803
291	NWIS	00717413	3.243 S	LJ-65-23-104	1601 11TH ST	GALENA PARK, 77547	804
291	HGSD	1479	3.243 S	GALENA PARK, CITY OF	1601 11TH ST	GALENA PARK, 77547	805
292	TWDB	65-14-504	3.245 WNW	CITY OF HOUSTON HOUSTON GARDENS	7230 MILEY ST	HOUSTON, 77028	806
293	TWDB	65-14-303	3.249 N	CITY OF HOUSTON CHATWOOD	CHATWOOD PL	HOUSTON, 77078	808
293	TWDB	65-14-302	3.249 N	CITY OF HOUSTON CHATWOOD	CHATWOOD PL	HOUSTON, 77078	810

MAP ID#	DATABASE NAME	SITE ID#	DISTANCE FROM SITE	SITE NAME	ADDRESS	CITY, ZIP CODE	PAGE #
294	SSDRD	TX300205	3.273 NNE	LUIS AYALA	8018 JOHN RALSTON RD	HOUSTON, 77044	812
294	TCEQ	TX233985	3.252 NNE	VERONICA PENA	8014 JOHN RALSTON RD	HOUSTON, 77044	813
295	TCEQ	TX170726	3.252 NE	AZTEC MANUFACTURING	7401 C E KING PKY	HOUSTON, 77044	815
295	TCEQ	TX234223	3.252 NE	TEXAS STEEL CONVERSION	7401 C E KING PKY	HOUSTON, 77044	818
295	TCEQ	TX199451	3.252 NE	AZTEC MFG CO	7401 C E KING PKY	HOUSTON, 77044	821
296	TCEQ	TX234036	3.261 NE	WILLIE KUZEL	7311 S LAKE HOUSTON PKY	HOUSTON, 77049	825
297	TCEQ	TX206181	3.277 WNW	TEXACO, INC.	6929 N LOOP E	HOUSTON, 77028	827
297	TCEQ	TX205241	3.277 WNW	TEXACO	6929 N LOOP E	HOUSTON, 77028	830
297	TWDB	65-14-506	3.277 WNW	TEXACO, INC.,	6929 N LOOP E	HOUSTON, 77028	832
298	SSDRD	TX417481	3.278 NE	LEOPOLDO MARROGUIN	7018 S LAKE HOUSTON PKY	HOUSTON, 77049	834
298	HGSD	13561	3.278 NE		7018 S LAKE HOUSTON PKY	HOUSTON, 77049	835
299	HGSD	3084	3.292 NE	MAXEY ROAD WATER SUPPLY CORP.	7535 S LAKE HOUSTON	HOUSTON, 77049	836
299	WUD	7286	3.291 NE	WITTEN WATER SYSTEM DAIRY QUEEN	7535 S LAKE HOUSTON	HOUSTON, 77049	837
299	WUD	7287	3.292 NE	WITTEN WATER SYSTEM DAIRY QUEEN	7535 S LAKE HOUSTON	HOUSTON, 77049	838
299	TCEQ	TX234179	3.299 NE	JR'S MINUTE MAN STORES	12520 OLD BEAUMONT HWY	HOUSTON, 77049	839
299	HGSD	3083	3.292 NE	MAXEY ROAD WATER SUPPLY CORP.	7535 S LAKE HOUSTON	HOUSTON, 77049	841
300	TWDB	65-15-803	3.292 E	CITY OF HOUSTON GREENS BAYOU	13239 GRANADA ST	HOUSTON, 77015	842
301	TCEQ	TX234240	3.306 NNE	ROBERT O'BRIAN	11913 GREEN RIVER DR	HOUSTON, 77044	845
301	TCEQ	TX234321	3.306 NNE	CHAS ZUMA	11913 GREEN RIVER DR	HOUSTON, 77044	847
302	HGSD	1944	3.307 NNE	REDWOOD UTILITIES, INC.	11633 SCENIC RIVER DR	HOUSTON, 77044	849
302	TWDB	65-15-105	3.307 NNE	REWOOD ESTATES MHP	8201 JOHN RALSTON RD	HOUSTON, 77078	850
302	WUD	6435	3.307 NNE	REDWOOD ESTATES MOBILE HOME PARK	11633 SCENIC RIVER DR	HOUSTON, 77044	852
302	HGSD	1945	3.307 NNE	REDWOOD UTILITIES, INC.	11633 SCENIC RIVER DR	HOUSTON, 77044	853
303	HGSD	11252	3.309 NNE	PARADA, SARBELIO	8030 JOHN RALSTON RD	HOUSTON, 77044	854
304	HGSD	8508	3.309 NE	WOOTEN, OLIN	7100 S LAKE HOUSTON PKY	HOUSTON, 77049	855
305	TCEQ	TX205320	3.314 WNW	SOUTH TEXAS KENWORTH IND	6855 N LOOP E	HOUSTON, 77028	856
305	HGSD	5259	3.314 WNW	CLEVELAND MACK SALES/DBA	6855 N LOOP E	HOUSTON, 77028	860
306	NWIS	00718134	3.314 NE	LJ-65-15-427	7401 C E KING PKY	HOUSTON, 77044	861

MAP ID#	DATABASE NAME	SITE ID#	DISTANCE FROM SITE	SITE NAME	ADDRESS	CITY, ZIP CODE	PAGE #
306	TWDB	65-15-427	3.314 NE	AZTEC MFG. CO	7401 C E KING PKY	HOUSTON, 77044	862
307	TCEQ	TX234222	3.317 NNE	JOANNE FORD	12102 GREEN RIVER DR	HOUSTON, 77044	864
308	HGSD	13101	3.322 NNE	RICHERSON, JAMES R.	12032 GREEN RIVER DR	HOUSTON, 77044	866
309	TWDB	65-15-104	3.322 NNE	REDWOOD ESTATES	8201 JOHN RALSTON RD	HOUSTON, 77078	867
310	HGSD	6531	3.328 NE	MONEY TREE PAWN	7310 S LAKE HOUSTON PKY	HOUSTON, 77049	869
311	TWDB	65-15-422	3.329 NE	AZTEC MANUFACTURING CO.	0 R R PROPERTY	HOUSTON, 77049	870
311	HGSD	2694	3.332 NE	AZTEC MANUFACTURING CO.	7401 C E KING PKY	HOUSTON, 77044	872
312	TCEQ	TX234267	3.332 NE	OLIN WOOTEN	7230 S LAKE HOUSTON PKY	HOUSTON, 77049	873
313	SSDRD	TX353580	3.332 WSW	ROBERT SERNA	7226 TUCK ST	HOUSTON, 77020	875
314	TCEQ	TX234495	3.334 NNE	JOE WILLIAMS	11931 GREEN RIVER DR	HOUSTON, 77044	876
314	HGSD	13137	3.334 NNE	BECERRA, ARTURO & MARIA	11931 GREEN RIVER DR	HOUSTON, 77044	878
315	HGSD	4674	3.360 NE	PANJWANI ENTERPRISES	12530 BEAUMONT HWY	HOUSTON, 77049	879
315	SSDRD	TX218162	3.336 NE	SHAIKH, ABDUL KARIM	7326 S LAKE HOUSTON PKY	HOUSTON, 77049	880
315	HGSD	11397	3.336 NE	ADIL, SAYED A.	7326 S LAKE HOUSTON PKY	HOUSTON, 77049	881
316	TCEQ	TX227275	3.347 NNE	MRS CURRIER	12001 GREEN RIVER DR	HOUSTON, 77044	882
316	HGSD	13136	3.347 NNE	BECERRA, ARTURO & MARIA	12001 GREEN RIVER DR	HOUSTON, 77044	884
317	TCEQ	TX234248	3.352 NNE	W E REYNOLDS	8110 JOHN RALSTON RD	HOUSTON, 77044	885
318	WUD	7517	3.361 NE	HANDI PLUS 114	7330 S LAKE HOUSTON PKWY	HOUSTON, 77049	887
318	TCEQ	TX204880	3.352 NE	A.N. RUSCHE DIST CO	7330 S LAKE HOUSTON PKY	HOUSTON, 77049	888
318	HGSD	2767	3.352 NE	RUSCHE DIST CO	7330 S LAKE HOUSTON PKY	HOUSTON, 77049	890
319	TCEQ	TX222253	3.359 W	CORBETT FABRICATING	3838 MAJESTIC ST	HOUSTON, 77026	891
319	TWDB	65-14-517	3.358 W	CORBETT FABRICATING CO	3838 MAJESTIC ST	HOUSTON, 77026	893
320	TWDB	65-15-423	3.365 NE	GULF OIL	0 R R PROPERTY	HOUSTON, 77049	895
321	TCEQ	TX234251	3.366 NNE	BONNIE PERKINS	8122 JOHN RALSTON RD	HOUSTON, 77044	897
322	TCEQ	TX205299	3.368 WSW	JOHN H. HARRISON	7201 TUCK ST	HOUSTON, 77020	899
322	TWDB	65-14-819	3.368 WSW	JOHN H. HARRISON	7201 TUCK ST	HOUSTON, 77020	901
323	TCEQ	TX234254	3.379 NNE	DALE LOWE	12017 GREEN RIVER DR	HOUSTON, 77044	903
324	TCEQ	TX234252	3.383 NNE	PAUL CHRISTIAN	11810 ROBERT E LEE RD	HOUSTON, 77044	905

MAP ID#	DATABASE NAME	SITE ID#	DISTANCE FROM SITE	SITE NAME	ADDRESS	CITY, ZIP CODE	PAGE #
324	TCEQ	TX234241	3.383 NNE	NICKLER	11810 ROBERT E LEE RD	HOUSTON, 77044	907
325	HGSD	5743	3.400 NE	FEDERAL REAL ESTATE PROPERTY, LLC	7400 C E KING PKY	HOUSTON, 77044	909
326	TCEQ	TX234326	3.400 NNE	BILL YOUNG	12101 GREEN RIVER DR	HOUSTON, 77044	910
327	HGSD	10315	3.400 NE	TOP LOGISTICS, LLC	7306 S LAKE HOUSTON PKY	HOUSTON, 77049	912
327	SSDRD	TX182775	3.400 NE	PANNEL INVESTMENT	7306 S LAKE HOUSTON PKY	HOUSTON, 77049	913
327	HGSD	10305	3.400 NE	TOP LOGISTICS, LLC	7306 S LAKE HOUSTON PKY	HOUSTON, 77049	914
328	HGSD	9901	3.401 NE	D & L QUALITY PAINTING	12212 GREEN RIVER DR	HOUSTON, 77044	915
328	HGSD	6728	3.401 NE	HOUSTON BIBLE MISSIONARY CHURCH	12212 GREEN RIVER DR	HOUSTON, 77044	916
328	SSDRD	TX174924	3.401 NE	D & L PAINTING	12212 GREEN RIVER DR	HOUSTON, 77044	917
328	HGSD	7885	3.401 NE	D & L QUALITY PAINTING	12212 GREEN RIVER DR	HOUSTON, 77044	918
329	TCEQ	TX234245	3.411 NNE	JOHN BLASINGHAM	11910 ROBERT E LEE RD	HOUSTON, 77044	919
330	TCEQ	TX205000	3.412 NNE	SUE L. COOPER	8035 REDBIRD LN	HOUSTON, 77044	921
331	TCEQ	TX208037	3.415 WNW	MCNAIR TRUCK RENTAL	6701 LOOP 610	HOUSTON, 77026	923
331	HGSD	5279	3.416 WNW	SUNBELT HUNTING BAYOU, LP	6701 LOOP 610	HOUSTON, 77026	926
332	TCEQ	TX234195	3.421 NNE	R B BANKSTON	12113 GREEN RIVER DR	HOUSTON, 77044	927
332	SSDRD	TX130447	3.421 NNE	XAVIER GARCIA	12113 GREEN RIVER DR	HOUSTON, 77044	929
332	TCEQ	TX234336	3.421 NNE	VIOLA CARRANZA	12113 GREEN RIVER DR	HOUSTON, 77044	930
333	TCEQ	TX234250	3.425 NNE	E E OGG	0 ROBERT E LEE RD	HOUSTON, 77044	932
334	TCEQ	TX205124	3.431 NNE	JIMMY WEAVER	8026 REDBIRD LN	HOUSTON, 77044	934
335	TCEQ	TX211693	3.440 W	RAYMOND M TURNER	0 COLLINGSWORTH ST	HOUSTON, 77026	937
336	TCEQ	TX205105	3.444 NNE	GARY RODGERS	11938 ROBERT E LEE RD	HOUSTON, 77044	940
336	TCEQ	TX205340	3.452 NNE	WAYNE KOTAL	12002 ROBERT E LEE RD	HOUSTON, 77044	942
337	TCEQ	TX234237	3.447 NE	WILLIAN WRIGHT	12304 GREEN RIVER DR	HOUSTON, 77044	944
337	TCEQ	TX234510	3.456 NE	GRACE VELA	12306 GREEN RIVER DR	HOUSTON, 77044	948
338	HGSD	10408	3.454 ESE	EAST HOUSTON REGIONAL MEDICAL CENTER	13111 EAST FWY 131	HOUSTON, 77015	950
339	TCEQ	TX205169	3.466 NNE	LARRY PYE	8207 REDBIRD LN	HOUSTON, 77044	951
339	TCEQ	TX181631	3.461 NNE	LARRY PYE	8207 REDBIRD LN	HOUSTON, 77044	953
340	HGSD	1711	3.468 SW	EXXON CHEMICAL COMPANY	8230 STEDMAN ST	HOUSTON, 77029	955

MAP ID#	DATABASE NAME	SITE ID#	DISTANCE FROM SITE	SITE NAME	ADDRESS	CITY, ZIP CODE	PAGE #
341	TCEQ	TX234226	3.472 NE	WILLIAM HARVEY	7905 C E KING PKY C	HOUSTON, 77044	956
341	SSDRD	TX137999	3.492 NE	AKF RECYCLING	7941 C E KING PKY C	HOUSTON, 77044	958
341	HGSD	10789	3.492 NE	MEMOM, MOHAMMED	7941 C E KING PKY C	HOUSTON, 77044	959
342	HGSD	10737	3.472 NNE	HERNANDEZ, GRACIELA & RUBEN MEDINA	12117 GREEN RIVER DR	HOUSTON, 77044	960
343	TCEQ	TX234225	3.486 NE	NORMAN DUNSMORE	12205 GREEN RIVER DR	HOUSTON, 77044	961
344	TCEQ	TX234200	3.488 NNE	MARY DUKE	8218 JOHN RALSTON RD	HOUSTON, 77044	963
345	SSDRD	TX232978	3.493 NE	MORALES VALENTIN	7500 C E KING PKWY	HOUSTON, 77044	965
345	HGSD	11245	3.493 NE	MORALES, VALENTIN	7500 C E KING PKWY	HOUSTON, 77044	966
346	TCEQ	TX170728	3.500 NE	WAID E. BURROWS	7758 C E KING PKY	HOUSTON, 77044	967
346	TCEQ	TX170729	3.498 NE	DENNIS F. SHATZER	7758 C E KING PKY	HOUSTON, 77044	969
346	TCEQ	TX170727	3.502 NE	BENNIE HUFF	7758 C E KING PKY	HOUSTON, 77044	971
347	SSDRD	TX278332	3.499 ESE	EAST HOUSTON MEDICAL CENTER	946 CIMARRON ST	HOUSTON, 77015	973
348	HGSD	4479	3.500 NNE	BROCK G. C.	8201 JOHN RALSTON RD	HOUSTON, 77078	974
349	TCEQ	TX230557	3.504 NNE	WALTER SHIPLEY	8215 REDBIRD LN	HOUSTON, 77044	975
350	TCEQ	TX212681	3.504 NNW	EARL WILLIAMS	8507 SUNDERLAND RD	HOUSTON, 77028	977
351	SSDRD	TX296422	3.511 NNE	DALE WARREN	8207 REDBIRD LN	HOUSTON, 77044	979
352	TWDB	65-14-304	3.511 NNW	CITY OF HOUSTON LAKE FOREST	MESA DR	HOUSTON, 77078	980
353	TWDB	65-14-511	3.513 WNW	CITY OF HOUSTON HOUSTON GARDENS	7014 DARIEN ST	HOUSTON, 77028	982
353	TWDB	65-14-503	3.512 WNW	CITY OF HOUSTON HOUSTON GARDENS	7014 DARIEN ST	HOUSTON, 77028	984
354	HGSD	6778	3.512 NE	GONZALEZ, ARTHUR M.	12213 GREEN RIVER DR	HOUSTON, 77044	986
355	TCEQ	TX199436	3.513 WNW	WOMBLE CO INC	5875 KELLEY ST	HOUSTON, 77026	987
355	HGSD	8282	3.514 WNW	WOMBLE COMPANY, INC.	5875 KELLEY ST	HOUSTON, 77026	989
356	TWDB	65-15-824	3.516 SE	ARMCO STEEL CORP.	1755 FEDERAL RD	HOUSTON, 77017	990
356	TWDB	65-15-814	3.516 SE	ARMCO STEEL CORP.	1755 FEDERAL RD	HOUSTON, 77017	992
357	HGSD	4421	3.519 E	CWP ASSET CORP./MISTER CAR WASH	380 UVALDE RD	HOUSTON, 77015	994
358	TCEQ	TX234247	3.522 NNE	E JACKSON	11913 ROBERT E LEE RD	HOUSTON, 77044	995
359	TCEQ	TX200241	3.531 NE	G.L. HAWKINS	7417 COLUMBINE LN	HOUSTON, 77049	997

MAP ID#	DATABASE NAME	SITE ID#	DISTANCE FROM SITE	SITE NAME	ADDRESS	CITY, ZIP CODE	PAGE #
360	TCEQ	TX204963	3.533 E	MR. CAR WASH	388 UVALDE RD	HOUSTON, 77015	999
361	SSDRD	TX116424	3.534 NNE	RANDY MENTZER	12022 ROBERT E LEE RD	HOUSTON, 77044	1002
361	SSDRD	TX270647	3.543 NNE	MATTHEW NICHOLAS	12026 ROBERT E LEE RD	HOUSTON, 77044	1003
361	TCEQ	TX234216	3.543 NNE	C W GAMBLE	12026 ROBERT E LEE RD	HOUSTON, 77044	1004
362	TCEQ	TX234202	3.535 NE	JO ALICE ALLISON	7957 C E KING PKY	HOUSTON, 77044	1007
362	HGSD	8358	3.535 NE	NOLASQUEZ, CARLOS	7957 C E KING PKY	HOUSTON, 77044	1009
363	HGSD	11395	3.543 NNE	JLDA INVESTMENTS LP	11919 ROBERT E LEE RD	HOUSTON, 77044	1010
364	SSDRD	TX232956	3.544 NE	WILLIE MUELLER	12301 GREEN RIVER DR	HOUSTON, 77044	1011
365	TCEQ	TX234004	3.546 E	FAIRMONT SERVICES INC	480 UVALDE RD	HOUSTON, 77015	1012
365	HGSD	5558	3.546 E	NORTH SHORE SERVICES INC.	480 UVALDE RD	HOUSTON, 77015	1015
366	TCEQ	TX216552	3.547 NE	MRS JUDIA HARVEY	12420 GREEN RIVER DR	HOUSTON, 77044	1016
367	TCEQ	TX208368	3.567 NE	DON WELCH	12604 BRACREST LN	HOUSTON, 77044	1018
367	TCEQ	TX212780	3.549 NE	JACK BAKER	12604 BRACREST LN	HOUSTON, 77044	1020
368	TCEQ	TX170724	3.551 NE	MELVIN JONES	7758 C E KING PKY	HOUSTON, 77044	1022
369	TCEQ	TX205341	3.555 NE	JAMES ISENBERGER	7805 WESTBAY LN	HOUSTON, 77044	1025
370	SSDRD	TX168908	3.558 NNE	DAVID YANCY	12102 ROBERT E LEE RD	HOUSTON, 77044	1027
371	SSDRD	TX371643	3.567 NNE	JULIE RODGERS	12001 ROBERT E LEE RD	HOUSTON, 77044	1028
372	HGSD	7893	3.568 NE	MATT, JACK	12609 BEAUMONT HWY	HOUSTON, 77044	1029
373	HGSD	11442	3.572 NE	HERNANDEZ, JOSE O.	8001 C E KING PKY 1	HOUSTON, 77044	1030
374	TCEQ	TX234232	3.574 NE	T H SNELSON	12309 GREEN RIVER DR	HOUSTON, 77044	1031
375	WUD	7912	3.575 NNE	SILVER STAR ACADEMY	8302 JOHN RALSTON RD	HOUSTON, 77044	1033
375	HGSD	11401	3.575 NNE	BERNAL, JOSE & GLORIA	8302 JOHN RALSTON RD	HOUSTON, 77044	1034
376	SSDRD	TX80464	3.578 NNE	CHERLY SHINE	12202 ROBERT E LEE RD	HOUSTON, 77044	1035
377	TCEQ	TX234182	3.582 NNE	BOB DOUGLAS	12009 ROBERT E LEE RD	HOUSTON, 77044	1036
377	SSDRD	TX392031	3.582 NNE	ADRIANA RENTERIA	12009 ROBERT E LEE RD	HOUSTON, 77044	1039
377	HGSD	13181	3.582 NNE	RENTERIA, JOSE	12009 ROBERT E LEE RD	HOUSTON, 77044	1040
378	TCEQ	TX234031	3.587 ENE	HNG FOSSIL FUELS	6500 PURPLE SAGE RD	HOUSTON, 77049	1041
379	TWDB	65-15-502	3.596 NE	BEAUMONT PLACE #1	12600 COLUMBINE LN	HOUSTON, 77049	1044
379	TWDB	65-15-506	3.596 NE	BEAUMONT PLACE	12600 COLUMBINE LN	HOUSTON, 77049	1046
379	WUD	6274	3.596 NE	BEAUMONT PLACE	12709 DANVERS DR	HOUSTON, 77049	1048
379	HGSD	1993	3.596 NE	SUBURBAN UTILITY	12709 DANVERS DR	HOUSTON, 77049	1049

MAP ID#	DATABASE NAME	SITE ID#	DISTANCE FROM SITE	SITE NAME	ADDRESS	CITY, ZIP CODE	PAGE #
				COMPANY			
380	TWDB	65-22-307	3.596 SSW	CITY OF HOUSTON CLINTON PARK #2	151 GEORGIA ST	HOUSTON, 77029	1050
381	TCEQ	TX234213	3.610 NNE	FREDDIE FERGUSON	8325 REDBIRD LN	HOUSTON, 77044	1052
381	TCEQ	TX234201	3.600 NNE	CURTIS MCCORKEL	12017 ROBERT E LEE RD	HOUSTON, 77044	1054
382	SSDRD	TX142227	3.602 NE	MARIA SARAVIA	7823 WESTBAY LN	HOUSTON, 77044	1056
382	TCEQ	TX234238	3.602 NE	DALE CHAPNICK	7823 WESTBAY LN	HOUSTON, 77044	1057
383	TCEQ	TX234193	3.604 NE	HELEN SHINE	12214 ROBERT E LEE RD	HOUSTON, 77044	1060
384	SSDRD	TX369533	3.607 NNE	JAMES PADGETT	8402 JOHN RALSTON RD	HOUSTON, 77044	1063
385	HGSD	11491	3.615 NE	GONZALEZ, ARTHUR M.	8003 C E KING PKY C	HOUSTON, 77044	1064
385	TCEQ	TX234230	3.615 NE	ZUMA'S AUTO SALES	8003 C E KING PKY C	HOUSTON, 77044	1065
385	HGSD	11425	3.615 NE	GONZ REALITY, INC.	8003 C E KING PKY C	HOUSTON, 77044	1067
386	TWDB	65-15-810	3.621 SE	ARMCO STEEL CORP. #5	13609 INDUSTRIAL RD	HOUSTON, 77015	1068
386	HGSD	1466	3.621 SE	ARMCO, INC.	13609 INDUSTRIAL RD	HOUSTON, 77015	1070
387	SSDRD	TX274267	3.628 NE	GUILLERMO HERRERA	7901 WESTBAY LN	HOUSTON, 77044	1071
387	TCEQ	TX170725	3.637 NE	DALE CHAPNICK	7905 WESTBAY LN	HOUSTON, 77044	1072
388	TWDB	65-23-119	3.632 SE	ARMCO STEEL CORP	0 AMERICAN PETROLEUM RD	HOUSTON, 77015	1075
388	HGSD	1460	3.632 SE	ARMCO, INC.	0 AMERICAN PETROLEUM RD	HOUSTON, 77015	1077
389	TCEQ	TX234199	3.634 NE	ROYCE H BANKS	12226 ROBERT E LEE RD	HOUSTON, 77044	1078
390	TCEQ	TX234242	3.636 NE	A C M BUILDERS	8002 C E KING PKY 7	HOUSTON, 77044	1081
390	HGSD	6776	3.636 NE	GONZALEZ, ARTHUR M.	8002 C E KING PKY 7	HOUSTON, 77044	1083
391	TCEQ	TX234048	3.639 NE	E A GARDHER	12823 FERNWAY LN	HOUSTON, 77049	1084
392	TCEQ	TX234180	3.643 NNE	LEONARD DAVIS	11920 TICONDEROGA RD	HOUSTON, 77044	1086
393	TCEQ	TX234218	3.653 NE	R & E TRAILER PARK	12413 GREEN RIVER DR 8	HOUSTON, 77044	1088
394	HGSD	1464	3.654 SE	ARMCO, INC.	13609 INDUSTRIAL RD	HOUSTON, 77015	1090
394	HGSD	1461	3.654 SE	ARMCO, INC.	13609 INDUSTRIAL RD	HOUSTON, 77015	1091
395	TCEQ	TX234231	3.665 NE	WAID E BURROWS	7917 WESTBAY LN	HOUSTON, 77044	1092
395	SSDRD	TX232983	3.665 NE	BONNIE DENTON	7917 WESTBAY LN	HOUSTON, 77044	1094
395	TCEQ	TX234494	3.683 NE	MRS W A ROSE	7925 WESTBAY LN	HOUSTON, 77044	1095
396	NWIS	00718168	3.667 NW	LJ-65-14-301	0 LINDA VISTA RD	, 77028	1097
396	TWDB	65-14-301	3.667 NW	CITY OF HOUSTON CLAIRMONT	0 LINDA VISTA RD	HOUSTON, 77028	1098

MAP ID#	DATABASE NAME	SITE ID#	DISTANCE FROM SITE	SITE NAME	ADDRESS	CITY, ZIP CODE	PAGE #
397	TCEQ	TX234229	3.667 NE	BO HARRISON	8221 C E KING PKY	HOUSTON, 77044	1101
398	TWDB	65-14-512	3.668 WNW	CITY OF HOUSTON HOUSTON GARDENS	7213 KARNAUCH DR	HOUSTON, 77028	1103
398	TWDB	65-14-502	3.668 WNW	CITY OF HOUSTON HOUSTON GARDENS	7213 KARNAUCH DR	HOUSTON, 77028	1105
399	TCEQ	TX234290	3.668 NE	CHARLES EDWARDS	7906 WESTBAY LN	HOUSTON, 77044	1107
399	TCEQ	TX234239	3.668 NE	MELVIN JONES	7906 WESTBAY LN	HOUSTON, 77044	1109
400	WUD	7285	3.668 NE	PARKWAY GROCERY & HARDWARE CENTER	8002 C E KING PKWY	HOUSTON, 77044	1112
401	TCEQ	TX234196	3.669 NNE	RANDY MILLIGAN	8336 REDBIRD LN	HOUSTON, 77044	1113
402	TCEQ	TX204966	3.673 E	NORTH SHORE BAPTIST CHURCH	13413 CORPUS CHRISTI ST	HOUSTON, 77015	1115
403	SSDRD	TX434175	3.674 NE	MAURO GARZA	12425 GREEN RIVER DR	HOUSTON, 77044	1118
404	HGSD	11479	3.676 NE	SLOAN, C P	12819 STARLIGHT RD	HOUSTON, 77049	1119
405	SSDRD	TX232798	3.693 NE	MINH NGOC HA	12926 FERNWAY LN	HOUSTON, 77049	1120
405	TCEQ	TX234021	3.676 NE	GEORGE AKERS	12922 FERNWAY LN	HOUSTON, 77049	1121
406	TWDB	65-14-516	3.678 WNW	TEXAS OILFIELD EQUIP. CO.	5855 KELLEY ST	HOUSTON, 77026	1123
407	SSDRD	TX172367	3.680 NNE	PAULA GIROD	11934 TICONDEROGA RD	HOUSTON, 77044	1125
407	TCEQ	TX204987	3.680 NNE	LOYD THORNTON	11934 TICONDEROGA RD	HOUSTON, 77044	1126
408	SSDRD	TX233699	3.681 NE	PEGGY TAYLOR	12909 FERNWAY LN	HOUSTON, 77049	1128
409	SSDRD	TX314910	3.681 NNE	JERRY LARA	8403 REDBIRD LN	HOUSTON, 77044	1129
409	TCEQ	TX234233	3.681 NNE	JOE JOHNSON	8403 REDBIRD LN	HOUSTON, 77044	1130
410	TCEQ	TX234484	3.697 NE	HOWARD BAKER	12518 GREEN RIVER DR	HOUSTON, 77044	1133
411	TCEQ	TX234056	3.684 NE	E O DIRR	13002 GLADDEN DR	HOUSTON, 77049	1135
412	HGSD	11461	3.684 NE	GUZMAN, BERNARDO	12738 COLUMBINE LN 6	HOUSTON, 77049	1137
413	TCEQ	TX234243	3.686 NNE	ALVIN FRANKLIN	12016 TICONDEROGA RD	HOUSTON, 77044	1138
414	HGSD	13672	3.688 NE		12318 ROBERT E LEE RD	HOUSTON, 77044	1140
415	SSDRD	TX327863	3.692 SSE	TROY CONSTRUCTION LLC.	1101 HOLLAND AVE	GALENA PARK, 77547	1141
416	TCEQ	TX205825	3.696 NNW	H.E. CAMMACK	0 HADDICK	HOUSTON, 77028	1142
417	TWDB	65-14-308	3.697 NNW	MRS. H. J. WILLIAMS	9234 HILLIS ST	HOUSTON, 77028	1144

MAP ID#	DATABASE NAME	SITE ID#	DISTANCE FROM SITE	SITE NAME	ADDRESS	CITY, ZIP CODE	PAGE #
418	TCEQ	TX234051	3.698 NE	JIMMIE SKUS	12810 IVYDALE DR	HOUSTON, 77049	1146
419	HGSD	1986	3.700 ENE	ROYALWOOD M.U.D.	0 EDENGLEN DR	HOUSTON, 77049	1148
420	HGSD	13156	3.703 NNE	HERNANDEZ JR., FELIX	12205 ROBERT E LEE RD	HOUSTON, 77044	1149
421	TCEQ	TX234498	3.705 NE	DONALD SHINE	7918 WESTBAY LN	HOUSTON, 77044	1150
422	TCEQ	TX234194	3.708 NE	BIG C FRIENDLY FOOD STORE	8231 C E KING PKY	HOUSTON, 77044	1152
423	TCEQ	TX234002	3.712 ESE	UVALDE PARK	1020 UVALDE RD	HOUSTON, 77015	1154
423	TWDB	65-15-801	3.712 ESE	CITY OF HOUSTON GREENS BAYOU	ADDRESS NOT LISTED	HOUSTON, 77015	1158
424	TWDB	65-15-511	3.714 E	HARRIS COUNTY F.W.S.D. 51	QUEENSTOWN	HOUSTON, 77015	1160
424	WUD	6381	3.714 E	HARRIS COUNTY FWSD 51	QUEENSTOWN	HOUSTON, 77015	1162
424	TCEQ	TX234032	3.714 E	HARRIS COUNTY FWSD #51	0 UVALDE	HOUSTON, 77049	1163
424	NWIS	00717927	3.714 E	LJ-65-15-511	UVALDE RD	HOUSTON, 77049	1165
424	HGSD	3590	3.714 E	HARRIS CO. F.W.S.D. 51	0 UVALDE	HOUSTON, 77049	1166
425	TCEQ	TX234224	3.719 NE	BURTON RAYMOND	12435 GREEN RIVER DR	HOUSTON, 77044	1167
426	SSDRD	TX425165	3.720 NE	ELVIN OTERO	12501 GREEN RIVER DR	HOUSTON, 77044	1169
427	SSDRD	TX442931	3.724 NNE	OSWALDO GONZALEZ	11931 TICONDEROGA RD	HOUSTON, 77044	1170
428	TCEQ	TX234253	3.731 NNE	JOHN JESCHKE	12034 TICONDEROGA RD	HOUSTON, 77044	1171
429	HGSD	13545	3.732 NE		8237 C E KING PKY	HOUSTON, 77044	1173
429	SSDRD	TX451718	3.732 NE	MARIA OCHOA	8237 C E KING PKY	HOUSTON, 77044	1174
429	HGSD	11626	3.732 NE	OCHOA, JUAN & MARIA	8237 C E KING PKY	HOUSTON, 77044	1175
430	HGSD	5424	3.736 SE	FORONI METALS OF TEXAS, INC.	13609 INDUSTRIAL RD	HOUSTON, 77015	1176
430	SSDRD	TX458049	3.736 SE	FORONI METALS OF TEXAS, INC	13609 INDUSTRIAL RD	HOUSTON, 77015	1177
430	HGSD	13950	3.736 SE		13609 INDUSTRIAL RD	HOUSTON, 77015	1178
431	TCEQ	TX234279	3.740 NE	RUDY GARCIA	12511 GREEN RIVER DR	HOUSTON, 77044	1179
432	HGSD	13722	3.743 NNE		12231 ROBERT E LEE RD	HOUSTON, 77044	1181
433	HGSD	1026	3.749 NW	HOUSTON, CITY OF	7846 WOODLYN RD	HOUSTON, 77028	1182
434	TCEQ	TX205827	3.750 NNW	MRS H J WILLIAMS	8506 PARKETTE DR	HOUSTON, 77028	1183
435	TCEQ	TX234236	3.753 NE	JAMES DAIGLE	12606 GREEN RIVER DR	HOUSTON, 77044	1185

MAP ID#	DATABASE NAME	SITE ID#	DISTANCE FROM SITE	SITE NAME	ADDRESS	CITY, ZIP CODE	PAGE #
436	TWDB	65-14-305	3.756 NNW	CITY OF HOUSTON LAKE FOREST	0 E TIDWELL RD	HOUSTON, 77078	1187
437	TCEQ	TX234277	3.760 NE	SCOTT	12521 GREEN RIVER DR	HOUSTON, 77044	1189
437	SSDRD	TX322761	3.772 NE	FREDDY GARICA	12523 GREEN RIVER DR	HOUSTON, 77044	1191
437	TCEQ	TX212806	3.772 NE	B.H. SHANKS	12537 GREEN RIVER DR	HOUSTON, 77044	1192
438	TCEQ	TX234255	3.762 NE	DENNIS F SHATZER	12614 GREEN RIVER DR	HOUSTON, 77044	1194
438	TCEQ	TX234283	3.762 NE	DENSON MCCRARY	12614 GREEN RIVER DR	HOUSTON, 77044	1196
438	TCEQ	TX234284	3.763 NE	TOM LEY	12626 GREEN RIVER DR	HOUSTON, 77044	1198
438	TWDB	65-15-208	3.763 NE	RAY PARTIN CO.	12626 GREEN RIVER DR	HOUSTON, 77044	1200
439	SSDRD	TX218533	3.763 NE	RUBIN RAMIREZ	12303 ROBERT E LEE RD	HOUSTON, 77044	1202
439	HGSD	11565	3.763 NE	RAMIREZ, MANUELA	12303 ROBERT E LEE RD	HOUSTON, 77044	1203
440	TCEQ	TX234481	3.763 NE	CARNELL HILL	12750 OLD BEAUMONT HWY	HOUSTON, 77049	1204
441	TCEQ	TX234471	3.774 NE	CHARLES OLIPHANT	12630 GREEN RIVER DR	HOUSTON, 77044	1206
442	WUD	7678	3.765 NE	ALL SEASONS FOOD STORE	8309 C E KING PKWY	HOUSTON, 77044	1208
442	TCEQ	TX234185	3.784 NE	HENRY'S ALL SEASON MARKET	8309 C E KING PKY	HOUSTON, 77044	1209
442	HGSD	7461	3.784 NE	PUNAM ENTERPRISE DBA ALL SEASON'S FOOD STORE	8309 C E KING PKY	HOUSTON, 77044	1211
443	TCEQ	TX234497	3.788 NE	PHIL FRANK	12537 GREEN RIVER DR	HOUSTON, 77044	1212
444	TCEQ	TX234038	3.772 ENE	FELIX GONZALES	13122 VERDUN DR	HOUSTON, 77049	1214
445	TWDB	65-14-515	3.777 WNW	PETERBUILT TRUCK CO.	5825 KELLEY ST	HOUSTON, 77026	1216
446	TCEQ	TX230580	3.797 NNE	LULA M TAYLOR	12210 TICONDEROGA RD	HOUSTON, 77044	1218
446	HGSD	13145	3.785 NNE	MORENO, CAROLINA	12202 TICONDEROGA RD	HOUSTON, 77044	1220
447	HGSD	1968	3.789 W	SOUTHERN PACIFIC TRANS. CO.	7000 LIBERTY RD	HOUSTON, 77020	1221
447	TWDB	65-14-814	3.789 W	SOUTHEN PACIFIC RAILROAD	7000 LIBERTY RD	HOUSTON, 77020	1222
447	TWDB	65-14-801	3.789 W	SOUGHERN PACIFIC RAILROAD	7000 LIBERTY RD	HOUSTON, 77020	1224
447	TWDB	65-14-802	3.789 W	SOUTHERN PACIFIC RAILROAD	7000 LIBERTY RD	HOUSTON, 77020	1226
447	TCEQ	TX205382	3.789 W	SOUTHERN PACIFIC TRANSPORTATION CO	7000 LIBERTY RD	HOUSTON, 77020	1228
447	TCEQ	TX205383	3.789 W	SOUTHERN PACIFIC TRANSPORTATION CO	7000 LIBERTY RD	HOUSTON, 77020	1230
447	HGSD	1967	3.789 W	SOUTHERN PACIFIC	7000 LIBERTY RD	HOUSTON, 77020	1233

MAP ID#	DATABASE NAME	SITE ID#	DISTANCE FROM SITE	SITE NAME	ADDRESS	CITY, ZIP CODE	PAGE #
				TRANS. CO.			
448	HGSD	13138	3.795 NE	FERGUSSON, FRED	12317 ROBERT E LEE RD	HOUSTON, 77044	1234
449	TCEQ	TX234025	3.796 NE	MARIE TROJANOWSKI	12909 IVYDALE DR	HOUSTON, 77049	1235
450	TCEQ	TX234244	3.796 NE	ED BAKER	12432 ROBERT E LEE RD	HOUSTON, 77044	1237
450	TWDB	65-15-102	3.796 NE	D. V. FERGERSON	12432 ROBERT E LEE RD	HOUSTON, 77044	1239
451	TCEQ	TX234289	3.799 NE	W G SANDERS	7905 JOYCEDALE LN	HOUSTON, 77044	1241
451	TCEQ	TX234286	3.810 NE	ROBERT MATTHEWS	7909 JOYCEDALE LN	HOUSTON, 77044	1243
452	HGSD	13565	3.802 ENE		0 FLAGSTAFF	HOUSTON, 77049	1245
452	TWDB	65-15-503	3.801 ENE	BEAUMONT PLACE	0 FLAGSTAFF	HOUSTON, 77049	1246
452	WUD	6273	3.802 ENE	BEAUMONT PLACE	FLAGSTAFF	HOUSTON, 77049	1248
452	HGSD	1994	3.802 ENE	SUBURBAN UTILITY COMPANY	0 FLAGSTAFF	HOUSTON, 77049	1249
453	TCEQ	TX234308	3.801 NE	LILLIE FORD	12802 OLD BEAUMONT HWY	HOUSTON, 77049	1250
453	HGSD	9293	3.823 NE	JESSES RADIATOR AUTO & DISCOUNT	12810 OLD BEAUMONT HWY	HOUSTON, 77049	1252
454	TCEQ	TX234285	3.801 NE	FRANK O WHITE	12638 GREEN RIVER DR	HOUSTON, 77044	1253
455	TCEQ	TX208598	3.807 NNE	DOUGHTIT	8522 JOHN RALSTON RD 1	HOUSTON, 77044	1255
456	TCEQ	TX234010	3.809 NE	ROBT MATHIEUS	13025 FERNWAY LN	HOUSTON, 77049	1257
457	TCEQ	TX234227	3.811 NE	TROY BOBO	12605 GREEN RIVER DR	HOUSTON, 77044	1259
458	TCEQ	TX234272	3.812 NNE	ROBERT BURGESS	12025 TICONDEROGA RD	HOUSTON, 77044	1261
458	TCEQ	TX234268	3.822 NNE	J L PETTY	12033 TICONDEROGA RD	HOUSTON, 77044	1263
459	HGSD	8079	3.816 NE	SASSON, ELI	12407 ROBERT E LEE RD	HOUSTON, 77044	1265
460	TCEQ	TX234483	3.818 NE	KENNETH E RIFE	12734 BROOKMONT LN	HOUSTON, 77044	1266
461	TCEQ	TX234011	3.819 ENE	S C SEALS	13122 GLADDEN DR	HOUSTON, 77049	1268
462	TWDB	65-15-101	3.821 NNE	TIDWELL TIMBERS MUD VERDE FOREST	10150 VALLEY POND CT	HOUSTON, 77078	1270
462	NWIS	00718262	3.821 NNE	LJ-65-15-101	10150 VALLEY POND CT	HOUSTON, 77078	1280
462	HGSD	1543	3.821 NNE		10150 VALLEY POND CT	HOUSTON, 77078	1281
463	TWDB	65-15-209	3.823 NE	A. V. SAMPLE	12714 GREEN RIVER DR	HOUSTON, 77044	1282
464	TCEQ	TX205002	3.824 NE	C.W. STUBBS	8337 C E KING	HOUSTON, 77044	1284
464	HGSD	5805	3.843 NE	SWINDULL, TOM	8339 C E KING PKY	HOUSTON, 77044	1286
465	HGSD	1990	3.826 WSW	ANGELICA TEXTILE SERVICES	1441 LATHROP ST	HOUSTON, 77020	1287

MAP ID#	DATABASE NAME	SITE ID#	DISTANCE FROM SITE	SITE NAME	ADDRESS	CITY, ZIP CODE	PAGE #
466	TCEQ	TX234008	3.826 NE	RANDEL JOHNSON	12825 COLUMBINE LN	HOUSTON, 77049	1288
467	TCEQ	TX234020	3.831 NE	MICHAEL CYR	13022 IVYDALE DR	HOUSTON, 77049	1290
468	TCEQ	TX234053	3.832 NE	POLAR MFG INC	12834 COLUMBINE LN	HOUSTON, 77049	1292
469	TCEQ	TX234273	3.834 NE	DEWEY M DAILEY	7803 WANDA LN	HOUSTON, 77044	1294
470	TCEQ	TX234475	3.836 NE	ARCHIE MERRYMAN	12611 GREEN RIVER DR	HOUSTON, 77044	1297
471	SSDRD	TX431922	3.842 NE	CONNIE GABLE	12627 GREEN RIVER DR	HOUSTON, 77044	1299
472	TCEQ	TX234023	3.843 NE	F C HOPSON	12929 DALEFORD LN	HOUSTON, 77049	1300
472	TCEQ	TX234014	3.861 NE	ROY E LEWING	12937 DALEFORD LN	HOUSTON, 77049	1302
473	TCEQ	TX199608	3.848 NE	GARY RODGERS	12520 ROBERT E LEE RD	HOUSTON, 77044	1304
474	TCEQ	TX234271	3.848 NE	W B PEPPERS	12706 GREEN RIVER DR	HOUSTON, 77044	1306
474	TCEQ	TX234335	3.848 NE	KENNETT SPROUSE	12706 GREEN RIVER DR	HOUSTON, 77044	1308
475	TWDB	65-15-507	3.850 E	HARRIS COUNTY FWSD 51 WOOD FOREST	QUEENSTOWN	HOUSTON, 77015	1310
475	WUD	6380	3.850 E	HARRIS COUNTY FWSD 51	QUEENSTOWN	HOUSTON, 77015	1317
475	NWIS	00717896	3.850 E	LJ-65-15-507	QUEENSTOWN	HOUSTON, 77015	1318
475	HGSD	1380	3.850 E	HARRIS CO. F.W.S.D. 51	0 QUEENSTOWN LN	HOUSTON, 77015	1319
476	TCEQ	TX234181	3.854 NNE	JAMES DENSON	12302 TICONDEROGA RD	HOUSTON, 77044	1320
477	TCEQ	TX234298	3.855 NE	GEORGE C AUVIL	12826 BEAUMONT HWY	HOUSTON, 77049	1322
478	NWIS	00717493	3.855 SE	LJ-65-15-825	13500 INDUSTRIAL RD	HOUSTON, 77015	1324
478	TWDB	65-15-825	3.855 SE	A.O.SMITH CORP	13609 INDUSTRIAL RD	HOUSTON, 77015	1325
479	HGSD	10140	3.857 NE	DAVIS, JOANN	12510 ROBERT E LEE RD	HOUSTON, 77044	1333
479	WUD	7552	3.857 NE	JO ANNS DAYCARE AND CAMP	12510 ROBERT E LEE RD	HOUSTON, 77044	1334
479	SSDRD	TX161300	3.857 NE	JOANN DAVIS	12510 ROBERT E LEE RD	HOUSTON, 77044	1335
479	HGSD	5017	3.857 NE	DAVIS, JOANN	12510 ROBERT E LEE RD	HOUSTON, 77044	1336
480	TWDB	65-15-812	3.860 SE	A O SMITH CORP.	13500 INDUSTRIAL RD	HOUSTON, 77015	1337
481	SSDRD	TX202150	3.860 NE	JOHN MINGS	7903 WANDA LN	HOUSTON, 77044	1339
481	TCEQ	TX212730	3.860 NE	HILL	7903 WANDA LN	HOUSTON, 77044	1340
482	TCEQ	TX234028	3.863 NE	DON WITHRON	7422 BEAUMONT PL	HOUSTON, 77049	1342
483	TCEQ	TX234235	3.864 NNE	HAROLD L WOLF	12109 TICONDEROGA RD	HOUSTON, 77044	1344
483	SSDRD	TX334795	3.864 NNE	RAMIRO MORENO	12109 TICONDEROGA RD	HOUSTON, 77044	1347
483	TCEQ	TX234511	3.872 NNE	CONSTANTINO FLORES	12117 TICONDEROGA RD	HOUSTON, 77044	1348

MAP ID#	DATABASE NAME	SITE ID#	DISTANCE FROM SITE	SITE NAME	ADDRESS	CITY, ZIP CODE	PAGE #
484	TCEQ	TX205168	3.879 NE	SAM MCCELLAND	7417 KINSMAN RD	HOUSTON, 77049	1350
484	TCEQ	TX234334	3.864 NE	MR MCLELLAND	7405 KINSMAN RD	HOUSTON, 77049	1353
485	HGSD	3065	3.867 NE	MERRYMAN, ARCHIE & B.J. CLARK	12635 GREEN RIVER DR	HOUSTON, 77044	1355
485	HGSD	3066	3.867 NE	CLARK, SCOTT	12635 GREEN RIVER DR	HOUSTON, 77044	1356
486	TCEQ	TX234192	3.867 NNE	HENRY COOK	12129 TICONDEROGA RD	HOUSTON, 77044	1357
486	HGSD	13171	3.867 NNE	HERRERA, MARTIN	12129 TICONDEROGA RD	HOUSTON, 77044	1359
487	SSDRD	TX210854	3.873 NE	COMMUNITY FIRE & RESCUE	0 C E KING PKY	HOUSTON, 77044	1360
487	HGSD	10591	3.873 NE	SHELDON COMMUNITY FIRE & RESCUE	0 C E KING PKY	HOUSTON, 77044	1361
488	TCEQ	TX234052	3.875 NE	DONALD GOBERT	12915 EDGEHILL DR	HOUSTON, 77049	1362
489	TCEQ	TX234030	3.878 ENE	GARY P STEWART	13207 VERDUN DR	HOUSTON, 77049	1364
490	TWDB	65-14-521	3.879 WNW	HERRIN TRANSPORTATION CO.	5656 KELLEY ST	HOUSTON, 77026	1366
491	SSDRD	TX6541	3.879 S	GALENA PARK ISD	2000 HOLLAND AVE	GALENA PARK, 77547	1368
491	SSDRD	TX40486	3.879 S	GALENA PARK ISD	2000 HOLLAND AVE	GALENA PARK, 77547	1369
492	SSDRD	TX381731	3.880 NNE	ROBIN CARRICO	0 E TIDWELL RD	HOUSTON, 77044	1370
493	TCEQ	TX234263	3.880 NE	DOREY TIPTON	7902 WANDA LN	HOUSTON, 77044	1371
494	SSDRD	TX70935	3.881 NE	RUSSELL MCCLINTON	12542 ROBERT E LEE RD	HOUSTON, 77044	1373
494	HGSD	10201	3.881 NE	MCCLINTON, RUSSELL	12542 ROBERT E LEE RD	HOUSTON, 77044	1374
495	TWDB	65-14-820	3.885 WSW	RICE HOTEL LAUNDRY	6999 OLD CLINTON RD	HOUSTON, 77020	1375
496	TCEQ	TX234043	3.894 NE	BEAUMONT PLACE BAPTIST CHURCH	13101 IVYDALE DR	HOUSTON, 77049	1383
496	HGSD	11419	3.894 NE	BEAUMONT PLACE BAPTIST CHURCH	13101 IVYDALE DR	HOUSTON, 77049	1385
497	HGSD	11258	3.900 NE	NC GROUP, INC.	12901 BEAUMONT HWY	HOUSTON, 77044	1386
498	TCEQ	TX234220	3.906 NE	PATRICK GILMORE	8402 C E KING PKY C	HOUSTON, 77044	1387
498	TCEQ	TX234198	3.925 NE	F R SWINDULL	8404 C E KING PKY C	HOUSTON, 77044	1389
499	TCEQ	TX205189	3.907 NE	B.J. MELTON	13103 SHELBURNE RD	HOUSTON, 77049	1391
500	TCEQ	TX234197	3.907 NNE	JOE DIGGS	12310 TICONDEROGA RD	HOUSTON, 77044	1394
501	TWDB	65-15-836	3.910 SE	GREENS PORT INDUSTRIAL PARK	13609 INDUSTRIAL RD	HOUSTON, 77015	1396
502	SSDRD	TX189539	3.911 NE	JENNY MERRYMAN	8037 MAYHAW LN	HOUSTON, 77044	1403

MAP ID#	DATABASE NAME	SITE ID#	DISTANCE FROM SITE	SITE NAME	ADDRESS	CITY, ZIP CODE	PAGE #
503	HGSD	11466	3.912 NE	WEBB, KATHY	8421 C E KING PKY	HOUSTON, 77044	1404
504	TCEQ	TX234264	3.915 NE	MERLIN BROOKS	12715 GREEN RIVER DR	HOUSTON, 77044	1405
505	TCEQ	TX234463	3.915 NE	LEWIS H MARSH	12918 COLUMBINE LN	HOUSTON, 77049	1407
506	TCEQ	TX234228	3.924 NE	S B BAKER	12734 GREEN RIVER DR	HOUSTON, 77044	1409
507	TCEQ	TX208474	3.925 NNE	MR. FANICH	12217 TICONDEROGA RD	HOUSTON, 77044	1411
508	TCEQ	TX234322	3.925 NNE	JERRY ATTAWAY	12233 TICONDEROGA RD	HOUSTON, 77044	1414
509	TCEQ	TX205314	3.933 NE	J.R. SCHRTLEFT	12543 ROBERT E LEE RD	HOUSTON, 77044	1416
510	HGSD	9557	3.934 WNW	CENTERLINE CAPITAL GROUP	6767 BENNINGTON RD 248	HOUSTON, 77028	1418
511	HGSD	2523	3.937 NE	PARTIN, COMPANY, RAY D.	12602 ROBERT E LEE RD	HOUSTON, 77044	1419
512	TWDB	65-15-809	3.937 SE	ARMCO STEEL CORP. #4	13609 INDUSTRIAL RD	HOUSTON, 77015	1420
512	HGSD	1467	3.937 SE	ARMCO, INC.	13609 INDUSTRIAL RD	HOUSTON, 77015	1422
513	TCEQ	TX234488	3.939 NE	W R LEWIS	12511 ROBERT E LEE RD	HOUSTON, 77044	1423
514	TCEQ	TX234508	3.940 NNE	JOE DIGGS	12305 TICONDEROGA RD	HOUSTON, 77044	1425
515	HGSD	4718	3.941 ENE	FOREST CREEK PARTNERSHIP, LTD.	5900 UVALDE RD 256	HOUSTON, 77049	1427
516	TCEQ	TX234188	3.947 NNE	B J SWINEHART	12225 TICONDEROGA RD	HOUSTON, 77044	1428
517	TCEQ	TX234340	3.947 NE	DON A ROSE	8030 MAYHAW LN	HOUSTON, 77044	1431
518	TCEQ	TX234499	3.949 NE	STAN WARREN	12620 ROBERT E LEE RD	HOUSTON, 77044	1433
518	TCEQ	TX234472	3.969 NE	MR PALMER	12630 ROBERT E LEE RD	HOUSTON, 77044	1436
519	SSDRD	TX172340	3.955 NE	HUMBERTO SILVA	12810 GREEN RIVER DR	HOUSTON, 77044	1438
519	HGSD	11259	3.955 NE	DIEP, TUYET YEN	12810 GREEN RIVER DR	HOUSTON, 77044	1439
520	TCEQ	TX205302	3.958 WSW	HOUSTON LIGHTING & POWER	1702 SAKOWITZ ST	HOUSTON, 77020	1440
521	SSDRD	TX168920	3.960 NE	TARA PARKER	12721 GREEN RIVER DR	HOUSTON, 77044	1443
521	HGSD	11330	3.960 NE	PARKER, TARA	12721 GREEN RIVER DR	HOUSTON, 77044	1444
522	TCEQ	TX234024	3.964 NE	ANGELO LOUIS	13013 EDGEHILL DR	HOUSTON, 77049	1445
523	TCEQ	TX234205	3.983 NNE	FLOYD PENCE	8514 YOUNGBERRY ST	HOUSTON, 77044	1447
523	TCEQ	TX234215	3.965 NNE	BILLIE F LEE	12321 TICONDEROGA RD	HOUSTON, 77044	1449
524	TCEQ	TX234013	3.966 NE	BURL ALSBROOKS	13141 KINSMAN RD	HOUSTON, 77049	1451
524	HGSD	11577	3.966 NE	ABERLE, STEVE	13141 KINSMAN RD	HOUSTON, 77049	1453

MAP ID#	DATABASE NAME	SITE ID#	DISTANCE FROM SITE	SITE NAME	ADDRESS	CITY, ZIP CODE	PAGE #
525	SSDRD	TX297097	3.968 NE	ALFREDO BARRAGAN	8414 C E KING PKY	HOUSTON, 77044	1454
526	TCEQ	TX234280	3.988 NE	MR AL ANDERSON	8155 MAYHAW LN	HOUSTON, 77044	1455
526	TCEQ	TX234325	3.988 NE	EMMETT D STORY JR	8155 MAYHAW LN	HOUSTON, 77044	1458
527	HGSD	1459	3.971 SE	ARMCO, INC.	13500 INDUSTRIAL RD	HOUSTON, 77015	1460
528	TCEQ	TX234209	3.975 NNE	DAVID ZUMA	12306 LAMBERT ST	HOUSTON, 77044	1461
528	TCEQ	TX234206	3.989 NNE	H R BURKETT	8519 YOUNGBERRY ST	HOUSTON, 77044	1463
529	TCEQ	TX234328	3.977 NE	CURTIS MORTON	12426 TICONDEROGA RD A	HOUSTON, 77044	1465
530	TCEQ	TX234455	3.979 NE	H E RUSSELL	12818 GREEN RIVER DR	HOUSTON, 77044	1467
531	HGSD	2524	3.981 NE	ENERMEX INTL INC	12543 ROBERT E LEE RD	HOUSTON, 77044	1469
532	TCEQ	TX234022	4.004 NE	LARRY KING	13046 EDGEHILL DR	HOUSTON, 77049	1470
532	TCEQ	TX234470	3.983 NE	C W GURTH	13038 EDGEHILL DR	HOUSTON, 77049	1472
533	SSDRD	TX118771	4.003 NNE	JOSE MARTINEZ	8510 YOUNGBERRY ST	HOUSTON, 77044	1475
533	TCEQ	TX234246	3.995 NNE	RONALD TOMLINSON	12333 TICONDEROGA RD	HOUSTON, 77044	1476
534	TCEQ	TX205830	3.989 N	CITY OF HOUSTON - ARCTIC AIR	9727 COURBEN LN	HOUSTON, 77078	1478
535	TWDB	65-22-226	3.994 S	CITY OF HOUSTON MAGNOLIA PARK	301 CLINTON PARK ST	HOUSTON, 77029	1480
536	TWDB	65-15-103	3.995 NNE	HOWARD EDMUNDS	11909 TIDWELL DR	HOUSTON, 77044	1482
537	SSDRD	TX103758	3.999 NNE	JUAN JOSE MARTINEZ	12301 LAMBERT ST	HOUSTON, 77044	1487
537	TCEQ	TX234210	3.999 NNE	C A JENKINS	12301 LAMBERT ST	HOUSTON, 77044	1488
538	TCEQ	TX234041	4.000 NE	W M WRIGHT	13018 COLUMBINE LN	HOUSTON, 77049	1490
539	TCEQ	TX234050	4.000 NE	JOHNNY GRANT	13033 EDGEHILL DR 1	HOUSTON, 77049	1492
540	TCEQ	TX234184	4.001 NE	DAVID SANBORNE	12430 TICONDEROGA RD	HOUSTON, 77044	1494
541	TCEQ	TX234204	4.020 NNE	IRIS M CLARK	8526 YOUNGBERRY ST	HOUSTON, 77044	1496
542	TCEQ	TX208505	4.022 NE	T.V. MCDONALD	13114 EDGEHILL DR	HOUSTON, 77049	1498
543	TCEQ	TX234212	4.005 NE	C W BREWER	8130 MAYHAW LN	HOUSTON, 77044	1500
544	TWDB	65-14-807	4.007 WSW	INDUSTRIAL TOWEL AND UNIFORM CO.	1335 KRESS ST	HOUSTON, 77020	1502
544	HGSD	1791	4.006 WSW	CINTAS CORPORATION	1335 KRESS ST	HOUSTON, 77020	1504
545	HGSD	11548	4.011 NE	ALST REALTY LLC	8502 C E KING PKY	HOUSTON, 77044	1505
546	HGSD	1476	4.031 S	GALENA PARK, CITY OF	1713 3RD ST	GALENA PARK, 77547	1506

MAP ID#	DATABASE NAME	SITE ID#	DISTANCE FROM SITE	SITE NAME	ADDRESS	CITY, ZIP CODE	PAGE #
546	HGSD	1477	4.031 S	GALENA PARK, CITY OF	1713 3RD ST	GALENA PARK, 77547	1507
546	TWDB	65-23-152	4.013 S	CITY OF GALENA PARK WELL #2	1713 3RD ST	GALENA PARK, 77547	1508
546	TWDB	65-23-142	4.031 S	CITY OF GALENA PARK WELL #1	1713 3RD ST	GALENA PARK, 77547	1510
546	TWDB	65-23-103	4.031 S	CITY OF GALENA PARK WELL #3	1713 3RD ST	GALENA PARK, 77547	1513
546	WUD	6084	4.013 S	CITY OF GALENA PARK	1600 3RD ST	GALENA PARK, 77547	1516
546	WUD	6083	4.031 S	CITY OF GALENA PARK	1600 3RD ST	GALENA PARK, 77547	1517
546	NWIS	00717323	4.031 S	LJ-65-23-103	1708 3RD ST	GALENA PARK, 77547	1518
546	HGSD	1478	4.031 S	GALENA PARK, CITY OF	1713 3RD ST	GALENA PARK, 77547	1519
547	TCEQ	TX234211	4.015 NNE	V H THOMAS	0 LAMBERT ST	HOUSTON, 77044	1520
547	TCEQ	TX234208	4.015 NNE	GUS SPARKMAN	0 LAMBERT ST	HOUSTON, 77044	1522
548	TCEQ	TX208330	4.018 NNW	WILLIAM BURNS	0 HAMLET ST	HOUSTON, 77078	1524
549	TCEQ	TX234214	4.041 NNE	RONALD TOMLINSON	8529 C E KING PKY	HOUSTON, 77044	1526
549	TCEQ	TX234207	4.035 NNE	FOREST A NOLAND	8530 YOUNGBERRY ST	HOUSTON, 77044	1528
549	HGSD	11446	4.041 NNE	AU, NHAN TRUONG	8529 C E KING PKY	HOUSTON, 77044	1530
550	TCEQ	TX234473	4.020 NE	JOHN WALLS	12510 TICONDEROGA RD	HOUSTON, 77044	1531
551	TCEQ	TX234217	4.029 NE	JAMES ASWELL	12714 ROBERT E LEE RD	HOUSTON, 77044	1533
552	SSDRD	TX255849	4.035 NE	ALEJANDRO MATHA	12633 ROBERT E LEE RD	HOUSTON, 77044	1536
552	TCEQ	TX234186	4.035 NE	PEDRO MATA	12633 ROBERT E LEE RD	HOUSTON, 77044	1537
553	HGSD	9576	4.037 NE	VU, SUSAN	8514 C E KING PKY	HOUSTON, 77044	1539
553	HGSD	11713	4.037 NE	DAVIS, JOANN	8514 C E KING PKY	HOUSTON, 77044	1540
554	TCEQ	TX234512	4.037 NE	MICHAEL GUTIERREZ	13021 COLUMBINE LN	HOUSTON, 77049	1541
554	TCEQ	TX234324	4.055 NE	MR PRUITT	13029 COLUMBINE LN	HOUSTON, 77049	1543
555	SSDRD	TX335022	4.039 NE	MATTE VAN-EZEL	12625 ROBERT E LEE RD	HOUSTON, 77044	1545
555	HGSD	2525	4.039 NE	PARTIN AND COMPANY	12625 ROBERT E LEE RD	HOUSTON, 77044	1546
556	TCEQ	TX234454	4.040 NE	C W BREWER	12706 ROBERT E LEE RD	HOUSTON, 77044	1547
557	HGSD	1458	4.042 ESE	WSP PIPE LLC	13500 INDUSTRIAL RD	HOUSTON, 77015	1549
558	TWDB	65-15-831	4.045 SE	ARMCO STEEL CORP. #2	13609 INDUSTRIAL RD	HOUSTON, 77015	1550
558	TWDB	65-15-830	4.043 SE	ARMCO STEEL CORP. #3	13609 INDUSTRIAL RD	HOUSTON, 77015	1552
558	HGSD	1463	4.043 SE	ARMCO, INC.	13609 INDUSTRIAL RD	HOUSTON, 77015	1554
559	TCEQ	TX234044	4.044 NE	RON MAUSER	13111 EDGEHILL DR	HOUSTON, 77049	1555
560	TCEQ	TX234480	4.045 NE	LLOYD COLLINS	12811 GREEN RIVER DR	HOUSTON, 77044	1557

MAP ID#	DATABASE NAME	SITE ID#	DISTANCE FROM SITE	SITE NAME	ADDRESS	CITY, ZIP CODE	PAGE #
561	TCEQ	TX234016	4.059 NE	JESSE LANGLY	13134 EDGEHILL DR	HOUSTON, 77049	1559
561	TCEQ	TX234333	4.047 NE	TOMMY BOSELEY	13130 EDGEHILL DR	HOUSTON, 77049	1561
562	WUD	7288	4.050 NE	HANDI STOP 3	12948 BEAUMONT HWY	HOUSTON, 77049	1563
562	TCEQ	TX212767	4.052 NE	J. SELF	12948 BEAUMONT HWY	HOUSTON, 77049	1564
562	HGSD	11428	4.050 NE	AMERICAN PIONEER INVESTMENTS, INC.	12948 BEAUMONT HWY	HOUSTON, 77049	1566
563	TCEQ	TX234288	4.051 NE	RUBY SYLVESTER	12726 ROBERT E LEE RD	HOUSTON, 77044	1567
563	TCEQ	TX234183	4.062 NE	TERRY COX	12730 ROBERT E LEE RD	HOUSTON, 77044	1569
564	WUD	6340	4.054 ENE	ROYALWOOD MUD	7216 RIMWOOD RD	HOUSTON, 77049	1571
564	TCEQ	TX208378	4.054 ENE	ROYALWOOD MUNL. UTIL. DISTRICT	0 RIMWOOD DR	HOUSTON, 77049	1572
564	TWDB	65-15-509	4.054 ENE	ROYALWOOD MUD	0 RIMWOOD DR	HOUSTON, 77049	1575
565	TCEQ	TX205831	4.061 N	CITY OF HOUSTON - ARCTIC AIR	9815 KERRY GLEN LN	HOUSTON, 77078	1577
566	SSDRD	TX281367	4.080 NE	JAMES DEAR	12734 ROBERT E LEE RD	HOUSTON, 77044	1579
566	HGSD	12169	4.080 NE	DEAR, HOWARD	12734 ROBERT E LEE RD	HOUSTON, 77044	1580
567	HGSD	6632	4.068 NE	AACANN MECHANICAL	12718 ROBERT E LEE RD	HOUSTON, 77044	1581
567	TCEQ	TX234506	4.068 NE	LARRY CANNON	12718 ROBERT E LEE RD	HOUSTON, 77044	1582
567	HGSD	9224	4.068 NE	CANNON, LARRY	12718 ROBERT E LEE RD	HOUSTON, 77044	1584
568	TWDB	65-22-334	4.069 S		ADDRESS NOT LISTED	HOUSTON, 77029	1585
568	TWDB	65-22-335	4.069 S		ADDRESS NOT LISTED	HOUSTON, 77029	1588
568	TWDB	65-22-336	4.069 S		ADDRESS NOT LISTED	HOUSTON, 77029	1591
568	NWIS	00717147	4.069 S	LJ-65-22-333	0 E AVENUE L	HOUSTON, 77012	1594
568	NWIS	00717148	4.069 S	LJ-65-22-334	0 E AVENUE L	HOUSTON, 77012	1595
568	NWIS	00717149	4.069 S	LJ-65-22-335	0 E AVENUE L	HOUSTON, 77012	1596
568	NWIS	00717150	4.069 S	LJ-65-22-336	0 E AVENUE L	HOUSTON, 77012	1597
568	TWDB	65-22-333	4.069 S		ADDRESS NOT LISTED	HOUSTON, 77029	1598
569	TCEQ	TX234049	4.069 NE	J D WANT	13125 EDGEHILL DR	HOUSTON, 77049	1601
570	TCEQ	TX234452	4.070 NE	JOHNNY MOUSER	12538 TICONDEROGA RD	HOUSTON, 77044	1603
571	HGSD	8132	4.070 NE		12705 ROBERT E LEE RD	HOUSTON, 77044	1605
572	TCEQ	TX234314	4.072 NE	PAUL WOODS	12910 GREEN RIVER DR	HOUSTON, 77044	1606
573	SSDRD	TX217712	4.076 NE	LINDA NOLAND	12427 TICONDEROGA RD	HOUSTON, 77044	1608
574	TCEQ	TX234203	4.081 NE	RONALD TOMLINSON	0 C E KING PKY	HOUSTON, 77044	1609
575	TCEQ	TX234307	4.083 NE	T J HOUSTON	12920 GREEN RIVER DR	HOUSTON, 77044	1611

MAP ID#	DATABASE NAME	SITE ID#	DISTANCE FROM SITE	SITE NAME	ADDRESS	CITY, ZIP CODE	PAGE #
575	TCEQ	TX234451	4.096 NE	M SHULZE	12926 GREEN RIVER DR	HOUSTON, 77044	1613
576	SSDRD	TX12134	4.090 NE	ALFREDO REYES	12550 TICONDEROGA RD	HOUSTON, 77044	1615
576	HGSD	9290	4.090 NE	REYES, ALFREDO	12550 TICONDEROGA RD	HOUSTON, 77044	1616
577	TCEQ	TX234492	4.091 NE	LEONARD BIRD	12905 GREEN RIVER DR	HOUSTON, 77044	1617
578	HGSD	11393	4.091 NE	ZOLMAN, JOSEPH V.	12829 GREEN RIVER DR	HOUSTON, 77044	1619
578	TCEQ	TX234300	4.091 NE	JOSEPH H ATKINSON	12829 GREEN RIVER DR	HOUSTON, 77044	1620
578	HGSD	11392	4.091 NE	ZOLMAN, JOSEPH V.	12829 GREEN RIVER DR	HOUSTON, 77044	1623
579	HGSD	1470	4.096 SE	GREENS PORT INDUSTRIAL PARK	13609 INDUSTRIAL RD	HOUSTON, 77015	1624
579	HGSD	1462	4.095 SE	GREENS PORT INDUSTRIAL PARK	13609 INDUSTRIAL RD	HOUSTON, 77015	1625
580	TCEQ	TX234485	4.117 NE	THELMA ADAMS	12934 GREEN RIVER DR	HOUSTON, 77044	1626
580	TCEQ	TX234299	4.117 NE	W M THORNTON	12934 GREEN RIVER DR	HOUSTON, 77044	1628
581	HGSD	6239	4.105 ENE	CALVARY BAPTIST CHURCH	6511 UVALDE RD	HOUSTON, 77049	1630
582	SSDRD	TX442872	4.109 NE	IGLESIA DE DIOS	12802 ROBERT LEE RD	HOUSTON, 77044	1631
583	TCEQ	TX234191	4.113 NE	B & B MEAT CO	12719 ROBERT E LEE RD	HOUSTON, 77044	1632
583	HGSD	6351	4.113 NE	KALLIES, BILLY	12719 ROBERT E LEE RD	HOUSTON, 77044	1634
584	TCEQ	TX234278	4.121 NE	MARTIN HERREA	12727 ROBERT E LEE RD	HOUSTON, 77044	1635
585	HGSD	13357	4.122 ENE	UVALDE ENTERPRISES, INC.	6402 UVALDE RD	HOUSTON, 77049	1637
586	TCEQ	TX234287	4.126 NE	ARTHUR GONZALES	12511 TICONDEROGA RD	HOUSTON, 77044	1638
586	HGSD	6777	4.126 NE	GONZALEZ, ARTHUR M.	12511 TICONDEROGA RD	HOUSTON, 77044	1640
587	TCEQ	TX205167	4.133 ENE	E.L. JONES	13332 SHELBURNE RD	HOUSTON, 77049	1641
588	TCEQ	TX234042	4.133 ENE	VIRGIL STUTTE	13341 HILLSTONE DR	HOUSTON, 77049	1644
589	TCEQ	TX234040	4.135 NE	J J HICE	13220 EDGEHILL DR	HOUSTON, 77049	1646
590	TCEQ	TX234003	4.138 ENE	CHRIST LUTHERAN CHURCH	6603 UVALDE RD	HOUSTON, 77049	1648
590	HGSD	6256	4.138 ENE	TRUTH BAPTIST MINISTRIES	6603 UVALDE RD	HOUSTON, 77049	1650
591	TCEQ	TX234009	4.139 NE	VIRGIL STUTTS	13235 KINSMAN RD	HOUSTON, 77049	1651
592	TWDB	65-15-806	4.141 E	HARRIS COUNTY WCID 36	13819 HERSHE ST	HOUSTON, 77015	1653
592	WUD	6382	4.141 E	HARRIS COUNTY WCID 36	13830 WAXAHACHIE ST	HOUSTON, 77015	1657
592	NWIS	00717680	4.141 E	LJ-65-15-806	13819 HERSHE ST	HOUSTON, 77015	1658

MAP ID#	DATABASE NAME	SITE ID#	DISTANCE FROM SITE	SITE NAME	ADDRESS	CITY, ZIP CODE	PAGE #
592	HGSD	1377	4.141 E	HARRIS CO. W.C.&I.D. 36	13830 WAXAHACHIE ST	HOUSTON, 77015	1659
593	TCEQ	TX234487	4.143 NE	LEON AKERS	7927 VAN HUT LN	HOUSTON, 77044	1660
594	SSDRD	TX338695	4.144 NE	SIRRENO HERRERA	12915 GREEN RIVER DR	HOUSTON, 77044	1662
594	TCEQ	TX234323	4.162 NE	JOHNNY HEARN	12919 GREEN RIVER DR	HOUSTON, 77044	1663
595	WUD	7603	4.145 NE	THE RHODES SCHOOL	12822 ROBERT E LEE RD	HOUSTON, 77044	1665
595	HGSD	4989	4.145 NE	RHODES SCHOOL, THE	12822 ROBERT E LEE RD	HOUSTON, 77044	1666
596	TCEQ	TX200643	4.146 SE	AMERIVAL	13609 INDUSTRIAL RD	HOUSTON, 77015	1667
596	HGSD	6058	4.146 SE	GREENS PORT INDUSTRIAL PARK	13609 INDUSTRIAL RD	HOUSTON, 77015	1669
597	HGSD	12463	4.149 E	HARRIS CO. F.W.S.D. 51	0 QUEENSTOWN	HOUSTON, 77015	1670
597	TWDB	65-15-501	4.149 E	HARRIS COUNTY FWSD 51 WOOD FOREST	13930 ROUNDSTONE LN	HOUSTON, 77015	1671
597	WUD	6379	4.149 E	HARRIS COUNTY FWSD 51	QUEENSTOWN	HOUSTON, 77015	1674
597	NWIS	00717840	4.149 E	LJ-65-15-501	0 QUEENSTOWN	HOUSTON, 77015	1675
597	SSDRD	TX361908	4.149 E	HARRIS COUNTY FWSD NO. 51	0 QUEENSTOWN	HOUSTON, 77015	1676
597	HGSD	1381	4.149 E	HARRIS CO. F.W.S.D. 51	0 QUEENSTOWN	HOUSTON, 77015	1677
598	HGSD	1715	4.152 SE	WARREN PETROLEUM COMPANY	0 AMERICAN PETROLEUM RD	HOUSTON, 77015	1678
599	TCEQ	TX234294	4.155 NE	HAROLD PARRISHER	12725 ROBERT E LEE RD	HOUSTON, 77044	1679
600	SSDRD	TX69332	4.160 NE	JUAN A. SAUCEDO	13002 OLD BEAUMONT HWY	HOUSTON, 77049	1681
600	HGSD	10199	4.160 NE	SAUCEDO, A. JUAN	13002 OLD BEAUMONT HWY	HOUSTON, 77049	1682
601	TCEQ	TX234514	4.172 NE	FRANCO VIRGILIO	12921 GREEN RIVER DR	HOUSTON, 77044	1683
602	TCEQ	TX234464	4.179 NE	JACK WALKER	13308 EDGEHILL DR	HOUSTON, 77049	1685
602	TCEQ	TX234296	4.162 NE	LEE J MARTIN	13234 EDGEHILL DR	HOUSTON, 77049	1687
603	TWDB	65-23-228	4.166 SE	TERMINAL CORP.	0 INDUSTRIAL RD	HOUSTON, 77015	1689
603	HGSD	2105	4.166 SE	AMERADA HESS CORPORATION	0 INDUSTRIAL RD	HOUSTON, 77015	1691
604	TCEQ	TX234476	4.194 NE	ANDY TILLERY	12634 TICONDEROGA RD	HOUSTON, 77044	1692
604	TCEQ	TX234317	4.171 NE	DAN NEW	8315 MAYHAW LN	HOUSTON, 77044	1694
605	HGSD	9122	4.174 NE	GREAT COMMISSION FAMILY CHURCH	12540 CRENSHAW BLVD	HOUSTON, 77044	1696
606	TCEQ	TX234274	4.175 NE	MR TEX SUTTON	12729 ROBERT E LEE RD	HOUSTON, 77044	1697
607	TCEQ	TX181643	4.196 NE	JOHN DOBBS	13318 EDGEHILL DR	HOUSTON, 77049	1700

MAP ID#	DATABASE NAME	SITE ID#	DISTANCE FROM SITE	SITE NAME	ADDRESS	CITY, ZIP CODE	PAGE #
608	HGSD	1989	4.179 ESE	DENSIMIX, INC./E & B, INC.	13501 INDUSTRIAL RD	HOUSTON, 77015	1702
609	TCEQ	TX231034	4.180 NE	VEDA WHITE	12941 GREEN RIVER DR	HOUSTON, 77044	1703
609	SSDRD	TX402128	4.180 NE	RAMON DIAZ	12941 GREEN RIVER DR	HOUSTON, 77044	1706
609	TCEQ	TX234496	4.197 NE	D M BAILEY	8013 VAN HUT LN	HOUSTON, 77044	1707
610	TWDB	65-15-513	4.181 E	GALENA PARK ISD	353 N CASTLEGORY RD	HOUSTON, 77049	1709
610	NWIS	00717947	4.181 E	LJ-65-15-513	353 N CASTLEGORY RD	HOUSTON, 77049	1711
610	SSDRD	TX24921	4.181 E	GALENA PARK ISD	353 N CASTLEGORY RD	HOUSTON, 77049	1712
610	SSDRD	TX4864	4.181 E	GALENA PRK I.S.D.	353 N CASTLEGORY RD	HOUSTON, 77049	1713
610	HGSD	8697	4.181 E	GALENA PARK I.S.D.	353 N CASTLEGORY RD	HOUSTON, 77049	1714
611	TCEQ	TX234316	4.196 NE	W L NEW	8314 MAYHAW LN	HOUSTON, 77044	1715
611	TCEQ	TX234318	4.183 NE	KELLY MARTIN	8310 MAYHAW LN	HOUSTON, 77044	1717
612	TCEQ	TX234504	4.189 NE	TEOFILO CEPILLO	12830 ROBERT E LEE RD	HOUSTON, 77044	1719
613	TWDB	65-14-309	4.190 N	CHARLES KETTY	9118 CADDO RD	HOUSTON, 77078	1721
614	TCEQ	TX234015	4.218 NE	C M LACKEY	13309 EDGEHILL DR	HOUSTON, 77049	1723
614	TCEQ	TX234017	4.197 NE	JESSIE LANGLY	13233 EDGEHILL DR	HOUSTON, 77049	1725
614	TWDB	65-15-206	4.197 NE	JOHN DOBBS	13233 EDGEHILL DR	HOUSTON, 77049	1727
615	HGSD	13719	4.198 NE		12801 ROBERT E LEE RD	HOUSTON, 77044	1729
615	HGSD	11410	4.198 NE	HERRERA, WALMER	12801 ROBERT E LEE RD	HOUSTON, 77044	1730
616	SSDRD	TX6014	4.198 NW	DON HOANG	8103 HOMESTEAD RD	HOUSTON, 77028	1731
616	HGSD	9044	4.198 NW	MALIK, BABA	8103 HOMESTEAD RD	HOUSTON, 77028	1732
617	TCEQ	TX205329	4.227 NE	ANTONIO DEL VALLE	8027 VAN HUT LN	HOUSTON, 77044	1733
617	TCEQ	TX234482	4.200 NE	WM R ZWICK	12937 GREEN RIVER DR	HOUSTON, 77044	1735
618	TCEQ	TX205859	4.202 NNW	TIDWELL SCHOOL	8000 E TIDWELL RD	HOUSTON, 77078	1737
618	NWIS	00718263	4.202 NNW	LJ-65-14-307	8000 E TIDWELL RD	HOUSTON, 77078	1739
618	TWDB	65-14-307	4.202 NNW	TIDWELL SCHOOL	8000 E TIDWELL RD	HOUSTON, 77078	1740
619	TCEQ	TX234505	4.207 NE	JAMES CARR EMMANUEL METHODIST CHURCH	0 CRENSHAW RD	HOUSTON, 77044	1742
620	TCEQ	TX234293	4.209 NE	R L KING	13002 GREEN RIVER DR	HOUSTON, 77044	1744
620	HGSD	11421	4.209 NE	KHEMARAK CHRISTIAN BAPTIST CHURCH	13002 GREEN RIVER DR	HOUSTON, 77044	1746
621	TWDB	65-15-805	4.215 E	HARRIS COUNTY WCID 36	13921 BROWNWOOD ST	HOUSTON, 77015	1747
621	HGSD	1376	4.215 E	HARRIS CO. W.C.&I.D. 36	13921 BROWNWOOD ST	HOUSTON, 77015	1749
622	TCEQ	TX234474	4.220 NE	DAVID NEW	12702 TICONDEROGA RD	HOUSTON, 77044	1750

MAP ID#	DATABASE NAME	SITE ID#	DISTANCE FROM SITE	SITE NAME	ADDRESS	CITY, ZIP CODE	PAGE #
623	HGSD	11336	4.221 NE	SHELDON I.S.D.	0 CRENSHAW RD	HOUSTON, 77044	1752
623	SSDRD	TX209673	4.221 NE	SHELDON ISD.	0 CRENSHAW RD	HOUSTON, 77044	1753
623	SSDRD	TX373623	4.221 NE	SHELDON ISD	0 CRENSHAW RD	HOUSTON, 77044	1754
623	HGSD	2643	4.221 NE	SHELDON I.S.D.	0 CRENSHAW RD	HOUSTON, 77044	1755
624	TCEQ	TX234490	4.223 NE	ROARK C E	12617 TICONDEROGA RD	HOUSTON, 77044	1756
625	TCEQ	TX234486	4.224 NE	PAUL STANLEY	12815 ROBERT E LEE RD	HOUSTON, 77044	1758
626	TCEQ	TX205828	4.228 N	CHARLES KETTY	9121 CADDO RD	HOUSTON, 77078	1760
627	NWIS	00772707	4.235 SSW	19N/02W-24K01	0 WHARF ST	HOUSTON, 77012	1762
627	NWIS	00717348	4.235 SSW	LJ-65-22-317	0 WHARF ST	HOUSTON, 77012	1763
627	TWDB	65-22-317	4.235 SSW	GULF ATLANTIC WAREHOUSE	0 WHARF ST	HOUSTON, 77012	1764
628	TCEQ	TX231847	4.238 NE	GERHART R T	12722 TICONDEROGA RD 1	HOUSTON, 77044	1767
629	HGSD	6313	4.239 SE	BOLTEX MFG. CO., LP	13609 INDUSTRIAL RD	HOUSTON, 77015	1769
629	TCEQ	TX218285	4.239 SE	BOLTEX INC	13609 INDUSTRIAL RD	HOUSTON, 77015	1770
629	HGSD	6314	4.239 SE	BOLTEX MFG. CO., LP	13609 INDUSTRIAL RD	HOUSTON, 77015	1772
630	TCEQ	TX234477	4.241 NE	H S MAYS	12621 TICONDEROGA RD	HOUSTON, 77044	1773
631	TWDB	65-14-809	4.244 W	SOUTHERN PACIFIC RAILROAD	4910 LIBERTY RD	HOUSTON, 77026	1775
632	TWDB	65-15-815	4.245 ESE	TENN-TEX ALLOY AND CHEMICAL CO.	13501 INDUSTRIAL RD	HOUSTON, 77015	1777
633	TCEQ	TX208463	4.246 NE	EFFORD CLOWERS	13330 EDGEHILL DR	HOUSTON, 77049	1779
633	TCEQ	TX208374	4.245 NE	EFFORD CLOWERS	13330 EDGEHILL DR	HOUSTON, 77049	1782
634	TCEQ	TX234018	4.250 NE	SELF, JAMES	13323 EDGEHILL DR	HOUSTON, 77049	1784
634	TCEQ	TX205117	4.267 NE	TUNG HOANG	13325 EDGEHILL DR	HOUSTON, 77049	1786
635	TWDB	65-15-817	4.252 ESE	STAUFFER CHEMICAL CO #3	0 HADEN RD	HOUSTON, 77015	1789
635	HGSD	1970	4.252 ESE	BRENNTAG SOUTHWEST, INC.	0 HADEN RD	HOUSTON, 77015	1791
636	HGSD	5868	4.254 NE	COLUMBUS ENERGY CORP.	0 CRENSHAW RD	HOUSTON, 77044	1792
637	TCEQ	TX234453	4.260 NE	JERRY CARR	12701 TICONDEROGA RD	HOUSTON, 77044	1793
638	TWDB	65-15-818	4.265 ESE	STAUFFER CHEMICAL CO #4	0 HADEN RD	HOUSTON, 77015	1795
639	HGSD	2013	4.266 SSW	DICKSON INDUSTRIAL DISTRICT	0 CLINTON DR	HOUSTON, 77029	1797

MAP ID#	DATABASE NAME	SITE ID#	DISTANCE FROM SITE	SITE NAME	ADDRESS	CITY, ZIP CODE	PAGE #
640	SSDRD	TX269228	4.282 NE	CATARINO VILLAREAL	7605 RIMWOOD RD	HOUSTON, 77049	1798
640	TCEQ	TX234029	4.292 NE	CC VILLAREAL	7607 RIMWOOD RD	HOUSTON, 77049	1799
641	TCEQ	TX234295	4.274 NE	L E KONARICK	8115 VAN HUT LN	HOUSTON, 77044	1801
642	TCEQ	TX234006	4.278 NE	H E EARNEST	13238 ELDERBERRY LN	HOUSTON, 77049	1803
643	TCEQ	TX234304	4.280 NE	GEORGE DYLLA JR	13221 ELDERBERRY LN	HOUSTON, 77049	1805
644	HGSD	10414	4.280 NE	WHITE, JIMMY	8515 MAYHAW LN	HOUSTON, 77044	1807
644	HGSD	7510	4.280 NE	WHITE, JIMMY	8515 MAYHAW LN	HOUSTON, 77044	1808
645	SSDRD	TX189659	4.281 NE	FRANK YOUNG	12802 TICONDEROGA RD	HOUSTON, 77044	1809
645	TCEQ	TX234467	4.295 NE	W R BASSETT	12806 TICONDEROGA RD	HOUSTON, 77044	1810
646	SSDRD	TX172334	4.283 NE	JOE WEBBER	12734 TICONDEROGA RD	HOUSTON, 77044	1812
646	TCEQ	TX234315	4.283 NE	MARTHA BARFIELD	12734 TICONDEROGA RD	HOUSTON, 77044	1813
647	TCEQ	TX205824	4.285 NNW	JAMES E SMITH	8305 CABOT ST	HOUSTON, 77078	1815
648	TWDB	65-15-811	4.288 SE	ARMCO STEEL CORP. #6	13609 INDUSTRIAL RD	HOUSTON, 77015	1817
648	HGSD	11184	4.288 SE	AMERI-FORGE CORPORATION	13609 INDUSTRIAL RD	HOUSTON, 77015	1819
649	TCEQ	TX234187	4.289 NE	MARK OWINGS	12911 ROBERT E LEE RD	HOUSTON, 77044	1820
649	TCEQ	TX234320	4.299 NE	TOMMYE OWINGS	12911 ROBERT E LEE RD	HOUSTON, 77044	1823
650	SSDRD	TX429033	4.313 NE	MARIA MERCADO	8131 VAN HUT LN	HOUSTON, 77044	1825
650	TCEQ	TX234466	4.289 NE	ROBT LOCKE	12930 ROBERT E LEE RD	HOUSTON, 77044	1826
651	HGSD	1235	4.290 ESE	S D S BIOTECH CORPORATION	0 HADEN RD	HOUSTON, 77015	1828
652	TCEQ	TX234461	4.307 NE	R P DWIRE	8038 VAN HUT LN	HOUSTON, 77044	1829
652	TCEQ	TX234462	4.291 NE	DELMAR WELDING SUPPLIES	8028 VAN HUT LN	HOUSTON, 77044	1831
652	HGSD	11445	4.291 NE	MONTGOMERY, CHESTER	8028 VAN HUT LN	HOUSTON, 77044	1833
653	TCEQ	TX234332	4.293 NE	JOHN WOOTEN	12903 ROBERT E LEE RD	HOUSTON, 77044	1834
654	TCEQ	TX230883	4.303 NE	KATHERINE PEBWORTH	8520 MAYHAW LN	HOUSTON, 77044	1836
655	HGSD	1714	4.304 SSE	CHEMICAL EXCHANGE INDUSTRIES INC.	900 CLINTON DR	HOUSTON, 77547	1838
656	SSDRD	TX173121	4.325 NE	ARMANDO CEPEDA	8104 VAN HUT LN	HOUSTON, 77044	1839
657	HGSD	1472	4.311 S	IDEAL BASIC INDUSTRIES-CEMENT	500 MAYO SHELL RD	HOUSTON, 77547	1840
658	TCEQ	TX234045	4.311 NE	L J HUDSPETH	13318 ELDERBERRY LN	HOUSTON, 77049	1841

MAP ID#	DATABASE NAME	SITE ID#	DISTANCE FROM SITE	SITE NAME	ADDRESS	CITY, ZIP CODE	PAGE #
659	TCEQ	TX181625	4.313 NE	SPOON	12815 ROBERT E LEE RD	HOUSTON, 77044	1843
660	TCEQ	TX234449	4.328 NE	EUNICE GRAYES	8131 VAN HUT LN	HOUSTON, 77044	1845
661	TWDB	65-23-112	4.316 S	IDEAL CEMENT CO. WELL #4	903 MAYO SHELL RD	GALENA PARK, 77547	1847
661	TWDB	65-23-111	4.316 S	IDEAL CEMENT CO.	903 MAYO SHELL RD	GALENA PARK, 77547	1849
662	TWDB	65-15-840	4.318 ESE	HARRIS COUNTYWCID 36	1016 FRANKIE ST 2	HOUSTON, 77015	1851
662	NWIS	00717665	4.318 ESE	LJ-65-15-840	1016 FRANKIE ST 2	HOUSTON, 77015	1853
662	HGSD	3678	4.318 ESE	NORTH CHANNEL WATER AUTHORITY	1016 FRANKIE ST 2	HOUSTON, 77015	1854
663	HGSD	13098	4.319 NE	SHELDON I.S.D.	0 CRENSHAW RD	HOUSTON, 77044	1855
664	TWDB	65-23-207	4.321 SE	ARMCO STEEL CORP. WELL #3	0 INDUSTRIAL RD	HOUSTON, 77015	1856
664	HGSD	1468	4.321 SE	ARMCO, INC.	0 INDUSTRIAL RD	HOUSTON, 77015	1858
665	TCEQ	TX234515	4.323 NE	MS FORTENBERRY	13309 ELDERBERRY LN	HOUSTON, 77049	1859
666	TCEQ	TX234310	4.326 NE	C F CARRINGTON	12830 TICONDEROGA RD	HOUSTON, 77044	1861
667	TWDB	65-22-327	4.328 S	CONTINENTAL OIL CO.	9700 CLINTON DR	HOUSTON, 77029	1863
668	TWDB	65-15-106	4.330 NNE	GREENWOOD UTILITY DISTRICT	12046 FERN FOREST DR	HOUSTON, 77044	1865
668	WUD	6596	4.330 NNE	GREENWOOD UTILITY DISTRICT	12046 FERN FOREST DR	HOUSTON, 77044	1881
668	NWIS	00718293	4.330 NNE	LJ-65-15-106	12046 FERN FOREST DR	HOUSTON, 77044	1882
668	HGSD	1541	4.330 NNE	GREENWOOD U.D.	12046 FERN FOREST DR	HOUSTON, 77044	1883
669	TWDB	65-23-118	4.331 SSE	VELSICOL CHEMICAL CO.	900 CLINTON DR	HOUSTON, 77547	1884
670	TWDB	65-23-244	4.336 SE	AMERICAN PETROLEUM CO. WELL #2	2600 FEDERAL RD	HOUSTON, 77015	1886
670	TWDB	65-23-227	4.334 SE	WARREN PETROLEUM CO.	2600 FEDERAL RD	HOUSTON, 77015	1888
671	WUD	6725	4.336 NNE	PARKWAY UTILITY DISTRICT	N SAN CIR	HOUSTON, 77044	1890
672	TCEQ	TX227276	4.341 NNW	EE DAVIDSON	8501 CADDO RD	HOUSTON, 77078	1891
673	TCEQ	TX234456	4.347 NE	PAUL W JACKSON	12733 TICONDEROGA RD	HOUSTON, 77044	1893
674	TCEQ	TX234291	4.349 NE	REX BROWN	8114 VAN HUT LN	HOUSTON, 77044	1895
675	TCEQ	TX234319	4.357 NE	JANE HUDSON	12822 TICONDEROGA RD	HOUSTON, 77044	1897
676	TCEQ	TX234282	4.361 NE	FERN LIVELY	12937 ROBERT E LEE RD	HOUSTON, 77044	1899
676	TCEQ	TX234292	4.361 NE	R B BARTON	12937 ROBERT E LEE RD	HOUSTON, 77044	1902

REPORT SUMMARY OF LOCATABLE SITES

MAP ID#	DATABASE NAME	SITE ID#	DISTANCE FROM SITE	SITE NAME	ADDRESS	CITY, ZIP CODE	PAGE #
676	SSDRD	TX256609	4.361 NE	RON MOUSER	12937 ROBERT E LEE RD	HOUSTON, 77044	1904
676	SSDRD	TX367754	4.361 NE	RON MOUSER	12937 ROBERT E LEE RD	HOUSTON, 77044	1905
676	TCEQ	TX234489	4.361 NE	J E MOUSER	12937 ROBERT E LEE RD	HOUSTON, 77044	1906
677	TCEQ	TX234303	4.363 NE	RAPCO INC	13118 GREEN RIVER DR	HOUSTON, 77044	1908
677	TCEQ	TX234460	4.363 NE	W M DEWEY	13118 GREEN RIVER DR	HOUSTON, 77044	1910
677	HGSD	7568	4.363 NE	GREEN RIVER COATINGS, INC.	13118 GREEN RIVER DR	HOUSTON, 77044	1912
678	TWDB	65-22-320	4.365 S	U.S. STEEL CO.	9702 CLINTON DR	GALENA PARK, 77029	1913
678	TWDB	65-22-308	4.365 S	U.S. STEEL CO.	9702 CLINTON DR	GALENA PARK, 77029	1915
679	TWDB	65-14-811	4.371 WSW	HOUSTON ELECTRIC CO.	6203 INDUSTRIAL WAY	HOUSTON, 77011	1917
679	HGSD	1688	4.370 WSW	PETROLEUM COKE GRINDING INC.	6203 INDUSTRIAL WAY	HOUSTON, 77011	1919
680	TCEQ	TX200648	4.374 SE	FORONI METALS OF TEXAS	13609 INDUSTRIAL RD	HOUSTON, 77015	1920
681	TCEQ	TX234269	4.374 NE	JOSE REYNA	13010 ROBERT E LEE RD	HOUSTON, 77044	1923
682	TWDB	65-23-145	4.377 S	GULF OIL CO.	1500 CLINTON DR	GALENA PARK, 77547	1925
683	HGSD	2642	4.377 NE	SHELDON I.S.D.	0 CRENSHAW RD	HOUSTON, 77044	1930
684	SSDRD	TX378145	4.378 NE	ANITA BURNS	12906 TICONDEROGA RD	HOUSTON, 77044	1931
684	TCEQ	TX234312	4.395 NE	CURTIS MORTON	12910 TICONDEROGA RD	HOUSTON, 77044	1932
685	SSDRD	TX232578	4.379 NE	DANIEL HERRERA	12805 TICONDEROGA RD	HOUSTON, 77044	1934
685	TCEQ	TX231848	4.399 NE	BOUCE	12815 TICONDEROGA RD	HOUSTON, 77044	1935
686	TCEQ	TX234297	4.383 NE	S B SEALY	12838 TICONDEROGA RD	HOUSTON, 77044	1937
686	TCEQ	TX234327	4.383 NE	REYNALDO SALINAS	12838 TICONDEROGA RD	HOUSTON, 77044	1939
686	HGSD	8946	4.383 NE	RUIZ, RUBEN & LUDIVINA	12838 TICONDEROGA RD	HOUSTON, 77044	1941
687	TCEQ	TX234507	4.384 NE	PATRICK PITTMAN	13026 ROBERT E LEE RD	HOUSTON, 77044	1942
688	HGSD	1465	4.385 SE	ARMCO, INC.	13609 INDUSTRIAL RD	HOUSTON, 77015	1944
689	TWDB	65-23-206	4.386 SE	ARMCO STEEL CORP. WELL #2	INDUSTRIAL RD	HOUSTON, 77015	1945
690	WUD	7875	4.389 SE	AMERIFORGE HARRIS COUNTY FACILITY	13770 INDUSTRIAL RD	HOUSTON, 77015	1947
690	HGSD	5642	4.389 SE	AMERI-FORGE CORPORATION	13609 INDUSTRIAL RD	HOUSTON, 77015	1948
691	TWDB	65-14-816	4.390 WSW	STANDARD ASBESTOS CO.	5523 CLINTON DR	HOUSTON, 77020	1949
692	TCEQ	TX230606	4.396 SE	ARMCO STEEL CO	13609 INDUSTRIAL RD	HOUSTON, 77015	1951

MAP ID#	DATABASE NAME	SITE ID#	DISTANCE FROM SITE	SITE NAME	ADDRESS	CITY, ZIP CODE	PAGE #
693	HGSD	1971	4.402 ESE	STAUFFER MANAGEMENT CO.	0 HADEN RD	HOUSTON, 77015	1953
694	TCEQ	TX234055	4.403 ENE	CITIES SERVICES PIPELINE	0 UVALDE RD	HOUSTON, 77049	1954
695	TCEQ	TX234302	4.403 NE	T M WYRICK	13117 GREEN RIVER DR	HOUSTON, 77044	1957
695	HGSD	7838	4.403 NE	MJF INVESTMENTS LLC	13117 GREEN RIVER DR	HOUSTON, 77044	1959
696	TWDB	65-23-141	4.406 S	GULF PORTLAND CEMENT CO.	9700 CLINTON DR	GALENA PARK, 77547	1960
696	TWDB	65-23-143	4.406 S	SOUTHERN PACIFIC RR	9700 CLINTON DR	GALENA PARK, 77547	1962
696	HGSD	1471	4.406 S	IDEAL BASIC INDUSTRIES-CEMENT	9700 CLINTON DR	HOUSTON, 77547	1964
697	TWDB	65-22-303	4.406 S	DICKSON GUN PLANT WELL #1	9600 CLINTON DR	HOUSTON, 77029	1965
697	TWDB	65-22-304	4.406 S	DICKSON GUN PLANT WELL #2	9600 CLINTON DR	HOUSTON, 77029	1967
697	HGSD	2012	4.406 S	DICKSON INDUSTRIAL DISTRICT	9600 CLINTON DR	HOUSTON, 77029	1969
698	TCEQ	TX221483	4.413 NNW	DAVID K BAILEY	8119 STERLINGSHIRE ST	HOUSTON, 77078	1970
699	TCEQ	TX234337	4.415 NE	GLENN KOWIS	13003 ROBERT E LEE RD	HOUSTON, 77044	1973
700	TCEQ	TX234275	4.423 NE	J STRICKLAND	12827 TICONDEROGA RD	HOUSTON, 77044	1975
701	TCEQ	TX234311	4.427 NE	KENNETH DICKEY	12922 TICONDEROGA RD	HOUSTON, 77044	1977
702	HGSD	4028	4.430 ENE	HARRIS CO. M.U.D. 285/GEN. HOMES	353 N CASTLEGORY RD	HOUSTON, 77049	1979
703	TCEQ	TX212784	4.434 WSW	TEXAS INDUSTRIAL PLATING	5713 ARMOUR DR	HOUSTON, 77020	1980
703	TWDB	65-14-810	4.434 WSW	TEXAS INDUSTRIAL PLATING	5713 ARMOUR DR	HOUSTON, 77020	1982
704	TCEQ	TX234501	4.436 NE	JOHN KELLEY	8407 VAN HUT LN	HOUSTON, 77044	1984
705	HGSD	2370	4.439 N	PEOPLES NATIONAL UTILITY CO.	0 GARRET RD	HOUSTON, 77078	1986
706	TCEQ	TX234448	4.443 NE	J T OADRA	0 ROBERT E LEE RD	HOUSTON, 77044	1987
707	TCEQ	TX234276	4.456 NE	JOHN MORRIS	12835 TICONDEROGA RD	HOUSTON, 77044	1989
707	TCEQ	TX234259	4.445 NE	LUISA JUAREZ	12833 TICONDEROGA RD	HOUSTON, 77044	1991
708	HGSD	3594	4.446 ESE	KBM INVESTMENTS, N.V.	13700 EAST FWY	HOUSTON, 77015	1993
708	HGSD	1815	4.446 ESE	BUILDERS SUPPLY CO. OF HOUSTON	13700 EAST FWY	HOUSTON, 77015	1994

MAP ID#	DATABASE NAME	SITE ID#	DISTANCE FROM SITE	SITE NAME	ADDRESS	CITY, ZIP CODE	PAGE #
709	TCEQ	TX234457	4.455 NE	A C ROBINSON	13118 ROBERT E LEE RD	HOUSTON, 77044	1995
710	TCEQ	TX216679	4.486 NE	VIVIAN VAUGHAN	12938 TICONDEROGA RD	HOUSTON, 77044	1997
710	TCEQ	TX234313	4.460 NE	HUBERT H ARDIS	12926 TICONDEROGA RD	HOUSTON, 77044	2000
711	HGSD	7523	4.462 ENE	DYAD CONSTRUCTION	0 UVALDE RD	HOUSTON, 77049	2002
712	HGSD	2612	4.468 WSW	BORDEN, INC. BAMA FOOD PRODUCTS	5501 CLINTON DR	HOUSTON, 77020	2003
712	TWDB	65-14-817	4.468 WSW	THE BAMA CO.	5501 CLINTON DR	HOUSTON, 77020	2004
712	TWDB	65-14-803	4.468 WSW	THE BAMA CO.	5501 CLINTON DR	HOUSTON, 77020	2006
712	TCEQ	TX205832	4.468 WSW	BAMA FOOD CO	5501 CLINTON DR	HOUSTON, 77020	2008
712	HGSD	2611	4.468 WSW	BORDEN, INC. BAMA FOOD PRODUCTS	5501 CLINTON DR	HOUSTON, 77020	2011
713	TCEQ	TX234305	4.470 NE	MR GILBERT	8415 VAN HUT LN	HOUSTON, 77044	2012
714	TCEQ	TX234491	4.495 NE	I GORDY	12913 TICONDEROGA RD	HOUSTON, 77044	2015
715	TCEQ	TX212760	4.500 NNE	PARKWAY MOBILE HOMES ESTATES	8903 C E KING PKY C #225	HOUSTON, 77044	2017
716	SSDRD	TX279253	4.507 NE	BRENDA GILBERT	8418 VAN HUT LN	HOUSTON, 77044	2019
716	SSDRD	TX320825	4.507 NE	RICHARD HOLDEN	8418 VAN HUT LN	HOUSTON, 77044	2020
717	TCEQ	TX234465	4.520 NE	ROYCE SHATTUCK	12919 TICONDEROGA RD	HOUSTON, 77044	2021
718	TCEQ	TX212752	4.522 NNW	J.V. TOWNSEND	8417 KENTSHIRE DR	HOUSTON, 77078	2023
719	TCEQ	TX200642	4.524 SE	AMERI FORGE	13609 INDUSTRIAL RD	HOUSTON, 77015	2026
719	HGSD	5835	4.524 SE	AMERI-FORGE CORPORATION	13609 INDUSTRIAL RD	HOUSTON, 77015	2028
720	HGSD	10472	4.528 ENE	WILLIAMS BROTHERS CONST. CO., INC.	0 UVALDE RD	HOUSTON, 77049	2029
721	HGSD	8754	4.528 NE		13016 TICONDEROGA RD 10	HOUSTON, 77044	2030
722	SSDRD	TX244008	4.530 ENE	WILLIAMS BROTHERS	0 UVALDE RD	HOUSTON, 77049	2031
723	TCEQ	TX234502	4.538 NE	THERESA HUDSON	8422 VAN HUT LN	HOUSTON, 77044	2032
724	TCEQ	TX234309	4.538 NE	VAUGHN F WALL	8503 VAN HUT LN	HOUSTON, 77044	2034
724	HGSD	13833	4.538 NE		8503 VAN HUT LN	HOUSTON, 77044	2036
725	TWDB	65-15-841	4.538 E	HARRIS CO. WCID 36 WELL # 5	14219 CORPUS CHRISTI ST	HOUSTON, 77015	2037
725	WUD	6383	4.538 E	HARRIS COUNTY WCID 36	14207 CORPUS CHRISTI ST	HOUSTON, 77015	2045
725	NWIS	00717719	4.538 E	LJ-65-15-841	14219 CORPUS CHRISTI ST	HOUSTON, 77015	2046
725	HGSD	3934	4.538 E	HARRIS CO. W.C.&I.D. 36	14207 CORPUS CHRISTI ST	HOUSTON, 77015	2047

MAP ID#	DATABASE NAME	SITE ID#	DISTANCE FROM SITE	SITE NAME	ADDRESS	CITY, ZIP CODE	PAGE #
726	TWDB	65-23-102	4.538 SSE	TEXASCO INC	906 CLINTON DR	HOUSTON, 77547	2048
726	NWIS	00717277	4.538 SSE	LJ-65-23-102	906 CLINTON DR	HOUSTON, 77547	2051
726	HGSD	1863	4.538 SSE	GATX TERMINALS CORPORATION	906 CLINTON DR	HOUSTON, 77547	2052
727	HGSD	2979	4.542 NE	BLOOMTEX LEASING, INC.	13301 BEAUMONT HIGHWAY HWY	HOUSTON, 77049	2053
727	HGSD	3684	4.541 NE	CHEN INTERNATIONAL	13301 BEAUMONT HIGHWAY HWY	HOUSTON, 77049	2054
728	NWIS	00717294	4.542 SSE	LJ-65-23-148	906 CLINTON DR	HOUSTON, 77547	2055
728	TWDB	65-23-148	4.542 SSE	TEXAS INC.	906 CLINTON DR	HOUSTON, 77547	2056
729	TCEQ	TX234301	4.543 NE	GLENN V JOY	12929 TICONDEROGA RD	HOUSTON, 77044	2059
730	SSDRD	TX382565	4.547 NE	JOSE GUTIRREZ	13113 ROBERT E LEE RD	HOUSTON, 77044	2062
730	SSDRD	TX154910	4.547 NE	ROBERT HALL	13113 ROBERT E LEE RD	HOUSTON, 77044	2063
731	SSDRD	TX437099	4.559 NE	DUNG NGUYEN	8502 VAN HUT LN	HOUSTON, 77044	2064
731	HGSD	13580	4.559 NE		8502 VAN HUT LN	HOUSTON, 77044	2065
732	SSDRD	TX74178	4.565 NE	ROBERTO MARTINEZ	13111 TICONDEROGA RD	HOUSTON, 77044	2066
733	TWDB	65-14-804	4.568 WSW	MCDONOUGH CEMENT CO.	6200 INDUSTRIAL WAY	HOUSTON, 77011	2067
734	TCEQ	TX200645	4.569 E	HARRIS COUNTY WC&ID #36	903 HOLLYWOOD ST	HOUSTON, 77015	2069
735	SSDRD	TX232993	4.573 NE	JOSE GARZA	13022 TICONDEROGA RD	HOUSTON, 77044	2071
736	TCEQ	TX234019	4.584 E	JOHN W COX	15125 WALLISVILLE RD	HOUSTON, 77049	2072
736	TCEQ	TX228915	4.584 E	JOHN W COX	15125 WALLISVILLE RD	HOUSTON, 77049	2074
737	TCEQ	TX234478	4.597 NE	JOE BUNYTON	13415 FOREST KNOLL ST	HOUSTON, 77049	2077
738	TCEQ	TX213992	4.597 NNW	O E NODINGHAM	0 CHARLESMONT ST	HOUSTON, 77078	2079
739	TCEQ	TX205386	4.597 WSW	GULF COAST CEMENT COMPANY	6125 INDUSTRIAL WAY	HOUSTON, 77011	2081
739	TWDB	65-14-818	4.598 WSW	GULF COAST CEMENT CO. WELL #1	6125 INDUSTRIAL WAY	HOUSTON, 77011	2087
740	TWDB	65-22-205	4.604 SW	REED ROLLER BIT CO. WELL 3	6501 NAVIGATION BLVD	HOUSTON, 77011	2089
740	HGSD	1709	4.604 SW	REED HYCALOG, LP	6501 NAVIGATION BLVD	HOUSTON, 77011	2091
741	TCEQ	TX234329	4.606 NE	KENNETH JONES	8516 VAN HUT LN	HOUSTON, 77044	2092
741	TCEQ	TX234265	4.627 NE	ROBERTO DELDS REYES	8520 VAN HUT LN	HOUSTON, 77044	2094
741	HGSD	8266	4.606 NE	JIMENEZ, GUSTAVO	8516 VAN HUT LN	HOUSTON, 77044	2096
742	TCEQ	TX205829	4.613 NNW	RAYMOND DIGGS	8737 COCKBURN ST	HOUSTON, 77078	2097

MAP ID#	DATABASE NAME	SITE ID#	DISTANCE FROM SITE	SITE NAME	ADDRESS	CITY, ZIP CODE	PAGE #
743	TWDB	65-15-201	4.614 NE	S. W. I. C.	8333 E SAM HOUSTON PKY N	HOUSTON, 77044	2099
744	SSDRD	TX34183	4.614 NE	JUAN MARTINEZ	13110 TICONDEROGA RD	HOUSTON, 77044	2101
744	HGSD	13122	4.614 NE	MARTINEZ, JUAN	13110 TICONDEROGA RD	HOUSTON, 77044	2102
745	TCEQ	TX181648	4.616 W	GEORGE FERGUSON	4420 QUITMAN ST	HOUSTON, 77026	2103
746	HGSD	5928	4.617 S	NORTH TEXAS CEMENT COMPANY	9550 CLINTON DR	HOUSTON, 77029	2105
747	HGSD	11407	4.619 NE	KM HOLDINGS, LP	13118 TICONDEROGA RD	HOUSTON, 77044	2106
748	TCEQ	TX204768	4.641 NE	ANNETTE HEADLEY	13033 TICONDEROGA RD	HOUSTON, 77044	2107
748	TCEQ	TX234331	4.623 NE	WALTER HARRIS	13031 TICONDEROGA RD	HOUSTON, 77044	2109
749	HGSD	4397	4.627 ESE	TRINITY INDUSTRIES, INC.	13601 INDUSTRIAL RD	HOUSTON, 77015	2111
750	TWDB	65-23-147	4.629 SSE	TEXACO INC.	906 CLINTON DR	HOUSTON, 77547	2112
751	TCEQ	TX234468	4.660 NE	G W WILSON	13109 TICONDEROGA RD	HOUSTON, 77044	2114
752	TCEQ	TX200653	4.643 ESE	PLATZER SHIPYARDS	14000 INDUSTRIAL RD	HOUSTON, 77015	2116
753	TCEQ	TX200640	4.643 ESE	UCR INC	13609 INDUSTRIAL RD	HOUSTON, 77015	2119
754	TCEQ	TX234479	4.644 NE	HOUSTON CHEERS INDUSTRIAL CENTER	13301 BEAUMONT HIGHWAY HWY	HOUSTON, 77049	2121
755	TCEQ	TX200646	4.647 E	HARRIS COUNTY WCID #36	14241 HERSHE ST	HOUSTON, 77015	2123
756	TCEQ	TX199549	4.649 WSW	HOUSTON BARGE - SIDE WAREHOUSE	6012 INDUSTRIAL WAY	HOUSTON, 77011	2125
756	TWDB	65-14-821	4.649 WSW	HOUSTON BARGE CO.	6012 INDUSTRIAL WAY	HOUSTON, 77011	2127
757	TCEQ	TX234450	4.650 ENE	ROYAL WOOD BAPTIST CHURCH	7803 UVALDE RD	HOUSTON, 77049	2129
758	TCEQ	TX234001	4.657 E	CALVARY CHURCH OF THE NAZARENE	15049 WALLISVILLE RD	HOUSTON, 77049	2131
758	TCEQ	TX228914	4.657 E	CALVARY CHURCH OF NAZARENE	202 N CASTLEGORY RD	HOUSTON, 77049	2134
758	HGSD	6996	4.657 E	CALVARY CHURCH OF THE NAZARENE	15049 WALLISVILLE RD	HOUSTON, 77049	2137
759	HGSD	11971	4.671 ESE	HOUSTON GARDEN CENTER #24	14135 EAST FWY	HOUSTON, 77015	2138
760	HGSD	4398	4.675 ESE	TRINITY INDUSTRIES, INC.	13601 INDUSTRIAL RD	HOUSTON, 77015	2139
761	TWDB	65-22-311	4.676 S	SIGNAL OIL & GAS CO. WELL #1	9701 MANCHESTER ST	HOUSTON, 77012	2140
761	TWDB	65-22-312	4.676 S	SIGNAL OIL & GAS CO.	9701 MANCHESTER ST	HOUSTON, 77012	2142

MAP ID#	DATABASE NAME	SITE ID#	DISTANCE FROM SITE	SITE NAME	ADDRESS	CITY, ZIP CODE	PAGE #
				WELL #2			
761	TWDB	65-22-314	4.676 S	SIGNAL OIL & GAS C0. WELL #4	9701 MANCHESTER ST	HOUSTON, 77012	2144
761	TWDB	65-22-315	4.676 S	SIGNAL OIL AND GAS CO.	9701 MANCHESTER ST	HOUSTON, 77012	2146
761	TWDB	65-22-316	4.676 S	SIGNAL OIL AND GAS CO.	9701 MANCHESTER ST	HOUSTON, 77012	2148
761	TWDB	65-22-313	4.676 S	SIGNAL OIL AND GAS CO.	9701 MANCHESTER ST	HOUSTON, 77012	2150
762	SSDRD	TX380744	4.679 NNE	TONY CISNEROS	9001 C E KING PKWY	HOUSTON, 77044	2152
763	TWDB	65-15-827	4.688 ESE	JEFFERSON LAKE SULPHUR CO.	1914 HADEN RD	HOUSTON, 77015	2153
763	TWDB	65-15-826	4.688 ESE	JEFFERSON LAKE SULPHUR CO.	1914 HADEN RD	HOUSTON, 77015	2155
764	TWDB	65-15-207	4.705 NE	R. G. HUTSON	13113 TICONDEROGA RD	HOUSTON, 77044	2157
764	TCEQ	TX234330	4.705 NE	JUAN MARTINEZ	13113 TICONDEROGA RD	HOUSTON, 77044	2159
764	HGSD	11537	4.705 NE	SPROUSE, WILLIAM RAY	13113 TICONDEROGA RD	HOUSTON, 77044	2161
765	TWDB	65-22-215	4.708 SW	MARSHALL ICE CO.	6714 NAVIGATION BLVD	HOUSTON, 77011	2162
766	SSDRD	TX188386	4.711 NNE	WALTER KIMBLE	9103 C E KING PKY	HOUSTON, 77044	2164
767	NWIS	00772703	4.713 SW	19N/01E-23 88-05-SS	0 AVENUE F	HOUSTON, 77011	2165
767	NWIS	00717344	4.713 SW	LJ-65-22-230	0 AVENUE F	HOUSTON, 77011	2166
767	TWDB	65-22-230	4.714 SW		0 AVENUE F	HOUSTON, 77011	2167
768	HGSD	7211	4.716 NNE	AGUILAR, FRANK	9125 C E KING PKY	HOUSTON, 77044	2170
769	TWDB	65-23-226	4.723 SE	MOBIL MINING & MINERAL CO.	2000 DAVISON RD	PASADENA, 77506	2171
769	HGSD	1507	4.723 SE	RENTECH NITROGEN PASADENA, LLC	2000 DAVISON RD	PASADENA, 77506	2173
770	HGSD	1634	4.724 ESE	MERICHEM COMPANY	1914 HADEN RD	HOUSTON, 77015	2174
771	SSDRD	TX223667	4.725 NNE	VERONICA MEDRANO	9145 C E KING PKY	HOUSTON, 77044	2175
772	HGSD	1432	4.726 S	VALERO REFINING TEXAS, LP	9701 MANCHESTER ST	HOUSTON, 77012	2176
772	HGSD	1435	4.726 S	VALERO REFINING TEXAS, LP	9701 MANCHESTER ST	HOUSTON, 77012	2177
772	HGSD	1436	4.726 S	VALERO REFINING TEXAS, LP	9701 MANCHESTER ST	HOUSTON, 77012	2178
772	HGSD	1433	4.726 S	VALERO REFINING TEXAS, LP	9701 MANCHESTER ST	HOUSTON, 77012	2179
773	SSDRD	TX438610	4.727 SE	KINDER MORGAN	530 WITTER ST	PASADENA, 77506	2180
774	TWDB	65-15-204	4.728 NE	ROYAL WOOD MUD	0 HWY 90	HOUSTON, 77049	2181

MAP ID#	DATABASE NAME	SITE ID#	DISTANCE FROM SITE	SITE NAME	ADDRESS	CITY, ZIP CODE	PAGE #
774	WUD	6339	4.728 NE	ROYALWOOD MUD	HWY 90	HOUSTON, 77049	2192
774	HGSD	1985	4.728 NE	ROYALWOOD M.U.D.	0 HWY 90	HOUSTON, 77049	2193
775	HGSD	3664	4.753 NE	QUANEX, PIPE SPECIALTIES	8333 E SAM HOUSTON PKY N	HOUSTON, 77044	2194
776	SSDRD	TX425850	4.756 ESE	GB BIOSCIENCES CORP.	2239 HADEN RD	HOUSTON, 77015	2195
777	HGSD	3742	4.760 NW	HOUSTON, CITY OF	7400 BRETSHIRE DR	HOUSTON, 77016	2196
778	TWDB	65-15-211	4.765 NE	PARKWAY MUD	8810 FERN VALLEY DR	HOUSTON, 77044	2197
778	TCEQ	TX234270	4.765 NE	PARKWAY U D	12851 E TIDWELL RD	HOUSTON, 77044	2199
778	NWIS	00718274	4.765 NE	LJ-65-15-211	8810 FERN VALLEY DR	HOUSTON, 77044	2204
778	HGSD	3649	4.765 NE	PARKWAY M.U.D.	12851 E TIDWELL RD	HOUSTON, 77044	2205
779	TWDB	65-23-205	4.777 SE	ARMCO STEEL CORP. WELL #1	13609 INDUSTRIAL RD	HOUSTON, 77015	2206
779	HGSD	1469	4.777 SE	ARMCO, INC.	13609 INDUSTRIAL RD	HOUSTON, 77015	2208
780	WUD	7456	4.781 ENE	HARRIS COUNTY MUD 285	UVALDE RD	HOUSTON, 77049	2209
780	SSDRD	TX162899	4.781 ENE	HARRIS COUNTY M.U.D. 285	0 UVALDE RD	HOUSTON, 77049	2210
780	HGSD	10520	4.781 ENE	HARRIS CO. M.U.D. 285	0 UVALDE RD	HOUSTON, 77049	2211
781	HGSD	1506	4.786 SE	MOBIL MINING & MINERALS CO.,PASA	2000 JEFFERSON RD	PASADENA, 77506	2212
781	TWDB	65-23-208	4.784 SE	OLIN CORP.	2000 JEFFERSON RD	PASADENA, 77506	2213
781	TWDB	65-23-212	4.784 SE	OLIN CORP.	2000 JEFFERSON RD	PASADENA, 77506	2215
781	TWDB	65-23-225	4.786 SE	MOBIL MINING & MINERAL CO.	2000 JEFFERSON RD	PASADENA, 77506	2217
781	HGSD	1509	4.784 SE	MOBIL CHEMICAL CO. / PASADENA	2000 JEFFERSON RD	PASADENA, 77506	2219
782	TCEQ	TX234459	4.787 NE	QUANEX PIPE SPECIALTIES	8333 E SAM HOUSTON PKY N	HOUSTON, 77044	2220
782	TCEQ	TX234469	4.787 NE	QUANEX PIPE SPECIALTIES	8333 E SAM HOUSTON PKY N	HOUSTON, 77044	2222
782	TCEQ	TX234458	4.787 NE	QUANEX PIPE SPECIALTIES	8333 E SAM HOUSTON PKY N	HOUSTON, 77044	2225
783	TWDB	65-15-804	4.790 ESE	HARRIS COUNTY WCID 36	14249 EAST FWY	HOUSTON, 77015	2227
784	TCEQ	TX208383	4.797 ESE	PENNWALT CORPORATION	2231 HADEN RD	HOUSTON, 77015	2229
785	WUD	6265	4.810 ESE	GB BIOSCIENCES CORPORATION	2239 HADEN RD	HOUSTON, 77015	2232
785	HGSD	1234	4.810 ESE	ISK BIOSCIENCES CORPORATION	2239 HADEN RD	HOUSTON, 77015	2233

MAP ID#	DATABASE NAME	SITE ID#	DISTANCE FROM SITE	SITE NAME	ADDRESS	CITY, ZIP CODE	PAGE #
786	NWIS	00718282	4.811 NW	LJ-65-14-202	7200 BRETSHIRE DR	HOUSTON, 77016	2234
786	TWDB	65-14-202	4.811 NW	CITY OF HOUSTON (SCENIC WOODS #42-1)	7200 BRETSHIRE DR	HOUSTON, 77016	2235
787	HGSD	11486	4.811 NNW	BRUNO, JOSEPH S.	8001 PARKER RD	HOUSTON, 77078	2245
788	HGSD	1718	4.815 WSW	COMET RICE MILLS, INC.	414 SCHWEIKHARDT ST	HOUSTON, 77020	2246
789	NWIS	00718218	4.819 NE	LJ-65-15-212	8333 E SAM HOUSTON PKY N	HOUSTON, 77044	2247
789	TWDB	65-15-212	4.819 NE	HOUSTON CHEERS INDUSTRIAL CENTER	8333 E SAM HOUSTON PKY N	HOUSTON, 77044	2248
790	HGSD	1437	4.819 S	HILL PETROLEUM COMPANY	9701 MANCHESTER ST	HOUSTON, 77012	2250
790	HGSD	1434	4.819 S	HILL PETROLEUM COMPANY	9701 MANCHESTER ST	HOUSTON, 77012	2251
791	TWDB	65-23-113	4.823 S	HOOKER CHEMICAL CO.	1604 CLINTON DR	GALENA PARK, 77547	2252
792	TWDB	65-23-222	4.825 SE	TEXAS ASPHALT & REFIN. CO.	1602 N WITTER ST	PASADENA, 77506	2254
792	TWDB	65-23-230	4.824 SE	HORTON & HORTON CONCRETE CO.	1602 N WITTER ST	PASADENA, 77506	2256
792	HGSD	2010	4.824 SE	KINDER MORGAN LIQIUD TERMINALS, LP	1602 N WITTER ST	PASADENA, 77506	2258
793	HGSD	1508	4.830 SE	RENTECH NITROGEN PASADENA, LLC	2001 JACKSON RD	PASADENA, 77506	2259
793	TWDB	65-23-224	4.830 SE	MOBIL MINING & MINERAL CO.	2001 JACKSON RD	PASADENA, 77506	2260
793	WUD	6819	4.856 SE	PCI NITROGEN PASADENA	2001 JACKSON RD	PASADENA, 77506	2262
793	HGSD	1505	4.830 SE	MOBIL CHEMICAL CO. / PASADENA	2001 JACKSON RD	PASADENA, 77506	2263
794	HGSD	1642	4.830 ESE	NORTH CHANNEL WATER AUTHORITY	2231 HADEN RD	HOUSTON, 77015	2264
794	TWDB	65-15-828	4.830 ESE	PENNSALT CHEMICAL CO	2231 HADEN RD	HOUSTON, 77015	2265
794	TWDB	65-15-829	4.837 ESE	PENNSALT CHEMICAL CO	2231 HADEN RD	HOUSTON, 77015	2267
794	HGSD	1643	4.837 ESE	ELF ATOCHEM NORTH AMERICA, INC.	2231 HADEN RD	HOUSTON, 77015	2269
795	HGSD	8147	4.835 SE	KINDER MORGAN LIQUIDS TERMINALS, LLC	1550 N WITTER ST	PASADENA, 77506	2270
796	TWDB	65-23-136	4.842 SSE	HOUSTON LIGHT. & POWER DEEPWATER PLANT	701 LIGHT COMPANY RD	PASADENA, 77506	2271
796	NWIS	00717207	4.842 SSE	LJ-65-23-136	701 LIGHT COMPANY RD	PASADENA, 77506	2274
796	HGSD	1162	4.842 SSE	KINDER MORGAN LIQUIDS	701 LIGHT COMPANY RD	PASADENA, 77506	2275

MAP ID#	DATABASE NAME	SITE ID#	DISTANCE FROM SITE	SITE NAME	ADDRESS	CITY, ZIP CODE	PAGE #
				TERMINALS, LLC			
797	WUD	6712	4.842 E	HARRIS COUNTY MUD 53	BLACK ROCK RD	HOUSTON, 77015	2276
797	TCEQ	TX234033	4.842 E	HC MUD #53	0 BLACK ROCK RD	HOUSTON, 77015	2277
797	HGSD	3908	4.842 E	HARRIS CO. M.U.D. 53	0 BLACK ROCK RD	HOUSTON, 77015	2284
798	TWDB	65-23-137	4.847 SSE	HOUSTON LIGHT.&POWER DEEPWATER PLANT	701 LIGHT COMPANY RD	PASADENA, 77506	2285
798	TWDB	65-23-106	4.847 SSE	HOUSTON LIGHT. & POWER DEEPWATER PLANT	701 LIGHT COMPANY RD	PASADENA, 77506	2287
798	NWIS	00717216	4.846 SSE	LJ-65-23-106	701 LIGHT COMPANY RD	PASADENA, 77506	2290
798	HGSD	1163	4.846 SSE	KINDER MORGAN LIQUIDS TERMINALS, LLC	701 LIGHT COMPANY RD	PASADENA, 77506	2291
799	TWDB	65-23-250	4.847 SE	MOBIL MINING & MINERAL CO.	2000 DAVISON RD	PASADENA, 77506	2292
799	HGSD	1510	4.847 SE	RENTECH NITROGEN PASADENA, LLC	2000 DAVISON RD	PASADENA, 77506	2299
800	HGSD	5019	4.849 E	UNDERWOOD GOLF CENTER	15325 WALLISVILLE RD	HOUSTON, 77049	2300
801	TWDB	65-14-507	4.853 W	CITY OF HOUSTON KASHMERE GARDENS	0 FALLS ST	HOUSTON, 77026	2301
801	TWDB	65-14-501	4.853 W	CITY OF HOUSTON KASHMERE GARDENS	0 FALLS ST	HOUSTON, 77026	2303
802	TWDB	65-14-513	4.854 WNW	HOUSTON BELT AND TERMINAL RAILROAD	7714 LAVENDER ST	HOUSTON, 77016	2305
803	HGSD	1976	4.858 SW	SOUTHWEST FABRICATING & WELDING	0 HARRISBURG BLVD	HOUSTON, 77012	2307
803	TWDB	65-22-337	4.858 SW	SOUTHWEST FABRICATORS	0 HARRISBURG BLVD	HOUSTON, 77012	2308
803	HGSD	1975	4.858 SW	SOUTHWEST FABRICATING & WELDING	0 HARRISBURG BLVD	HOUSTON, 77012	2311
804	WUD	6867	4.875 ESE	ARKEMA	2231 HADEN RD	HOUSTON, 77015	2312
805	TCEQ	TX205362	4.889 SSE	HOUSTON LIGHTING & POWER CO	701 LIGHT COMPANY RD	PASADENA, 77506	2313
805	TWDB	65-23-138	4.889 SSE	HOUSTON LIGHT & POWER DEEPWATER PLANT	701 LIGHT COMPANY RD	PASADENA, 77506	2316
806	TWDB	65-23-239	4.900 SE	PHILLIPS PETRO.CO.	0 N WITTER ST	PASADENA TX, 77506	2318
806	HGSD	2103	4.900 SE	GATX TERMINALS CORPORATION	0 N WITTER ST	PASADENA TX, 77506	2320
807	TCEQ	TX200651	4.918 ESE	SDS BIOTECH	2239 HADEN RD	HOUSTON, 77015	2321

MAP ID#	DATABASE NAME	SITE ID#	DISTANCE FROM SITE	SITE NAME	ADDRESS	CITY, ZIP CODE	PAGE #
807	TCEQ	TX200652	4.904 ESE	SDS BIOTECH	2239 HADEN RD	HOUSTON, 77015	2324
808	TWDB	65-15-813	4.907 ESE	ISK BIOSCIENCES CORP. GREENS BAYOU	2239 HADEN RD	HOUSTON, 77015	2327
809	TCEQ	TX200650	4.930 ESE	SDS BIOTECH	2239 HADEN RD	HOUSTON, 77015	2335
810	NWIS	00717915	4.927 E	LJ-65-15-606	14611 TWISTED PECAN CT	HOUSTON, 77015	2338
810	TWDB	65-15-606	4.927 E	HARRIS CO MUD 53	14611 TWISTED PECAN CT	HOUSTON, 77015	2339
811	HGSD	2032	4.936 WSW	PARKER BROTHERS & CO., INC.	0 NAVIGATION BLVD	HOUSTON, 77011	2341
812	TWDB	65-15-823	4.940 ESE	ISK BIOSCIENCES CORP. GREENS BAYOU	2239 HADEN RD	HOUSTON, 77015	2342
813	TCEQ	TX199560	4.945 SE	HOUSTON SCHELL	530 WITTER ST	PASADENA, 77506	2344
814	TCEQ	TX200649	4.946 ESE	SDS BIOTECH	2239 HADEN RD	HOUSTON, 77015	2346
815	TCEQ	TX205323	4.953 W	CAROL HARBOR	3902 WYLIE ST	HOUSTON, 77026	2349
816	TWDB	65-14-201	4.971 NW	CITY OF HOUSTON WICKCHESTER	9000 CAMAY DR	HOUSTON, 77016	2352
817	TCEQ	TX205012	4.971 E	(GERALD) LEATHERMAN GOLF CENTER, INC	15411 WALLISVILLE RD	HOUSTON, 77049	2354
818	TWDB	65-15-838	4.973 ESE	BROWN AND ROOT, INC MARINE OPERATORS	13925 INDUSTRIAL RD	HOUSTON, 77015	2356
818	HGSD	2695	4.973 ESE	BROWN & ROOT, INC.	13925 INDUSTRIAL RD	HOUSTON, 77015	2361
819	TCEQ	TX208759	4.994 ENE	JAMES RICHARDS	13909 ARCHWOOD ST	HOUSTON, 77049	2362
820	HGSD	2378	4.996 SSW	LONE STAR IND., INC.-CEMENT DIV.	8600 MANCHESTER ST	HOUSTON, 77012	2364
820	TWDB	65-22-305	4.996 SSW	LONE STAR CEMENT CO.	8600 MANCHESTER ST	HOUSTON, 77012	2365
820	TWDB	65-22-306	4.996 SSW	LONE STAR CEMENT CO.	8600 MANCHESTER ST	HOUSTON, 77012	2367
820	TWDB	65-22-332	4.996 SSW	LONE STAR CEMENT CO	8600 MANCHESTER ST	HOUSTON, 77012	2369
820	HGSD	2377	4.996 SSW	LONE STAR IND., INC.-CEMENT DIV.	8600 MANCHESTER ST	HOUSTON, 77012	2371
821	TCEQ	TX205364	4.996 SSE	MARLIN FLEETING & SER. CO	111 RED BLUFF RD	PASADENA, 77506	2372

Appendix Q

The name and address of each retail public utility, as defined in section 13.002 of the Texas Water Code that owns or operates a groundwater supply well within five miles of the boundary of the designated property.

The following retail public utilities operate at least one groundwater supply well within five miles of the subject property:

CURRENT OWNER	ADDRESS	CITY	STATE	ZIP
CITY OF JACINTO CITY	1301 MERCURY DR	HOUSTON	TX	77029-2538
RALSTON ACRES WATER SUPPLY CORPORATION	PO BOX 96129	HOUSTON	TX	77213-6129
PINE TRAILS UTILITY	1106 CLAYTON LN STE 400W	AUSTIN	TX	78723-2476
CITY OF GALENA PARK	PO BOX 46	GALENA PARK	TX	77547-0046
REDWOOD ESTATES MOBILE HOME PARK	1106 CLAYTON LN STE 400W	AUSTIN	TX	78723-2476
BEAUMONT PLACE	10913 METRONOME DR	HOUSTON	TX	77043-2201
HARRIS COUNTY FWSD 51	PO BOX 24338	HOUSTON	TX	77229-4338
CITY OF GALENA PARK	PO BOX 46	GALENA PARK	TX	77547-0046
ROYALWOOD MUD	10000 MEMORIAL DR STE 260	HOUSTON	TX	77024-3430
HARRIS COUNTY FWSD 51	PO BOX 24338	HOUSTON	TX	772294338
GREENWOOD UTILITY DISTRICT	2929 ALLEN PKWY STE 3450	HOUSTON	TX	77019-7120
HARRIS COUNTY WCID 36	903 HOLLYWOOD ST	HOUSTON	TX	77015-4649
ROYALWOOD MUD	10000 MEMORIAL DR STE 260	HOUSTON	TX	77024-3430
HARRIS COUNTY MUD 285	3200 SOUTHWEST FWY STE 2600	HOUSTON	TX	77027-7537
HARRIS COUNTY MUD 53	PO BOX 24338	HOUSTON	TX	77229-4338

The above entities will be provided notice as required by section 361.805 of the Texas Health and Safety Code approximately 30 days prior to the public meeting.

Included in this section is the Water Utility Database Report.

Water Utility Database (WUD) Report of Groundwater Wells

Target Property:

Southwest Oilfield
10340 Wallisville Rd
Houston, Harris County, Texas 77013

Prepared For:

InControl Technologies

Order #: 99006
Job #: 217175
Project #: 833-103
Date: 03/26/2018

phone: 888-396-0042 · fax: 512-472-9967 · www.geo-search.com

TARGET PROPERTY SUMMARY

Southwest Oilfield
10340 Wallisville Rd
Houston, Harris County, Texas 77013

USGS Quadrangle: ***Jacinto City, TX***
Target Property Geometry: ***Area***

Target Property Longitude(s)/Latitude(s):
(-95.249448, 29.794586), (-95.249544, 29.796289), (-95.247785, 29.796327), (-95.246873, 29.795610), (-95.246841, 29.794809), (-95.246315, 29.794837), (-95.246326, 29.792100), (-95.247560, 29.792044), (-95.247602, 29.794911), (-95.249448, 29.794586)

County/Parish Covered:
Harris (TX)

Zipcode(s) Covered:
Galena Park TX: 77547
Houston TX: 77011, 77012, 77013, 77015, 77016, 77020, 77026, 77028, 77029, 77044, 77049, 77078
Pasadena TX: 77506

State(s) Covered:
TX

****Target property is located in Radon Zone 3.***
Zone 3 areas have a predicted average indoor radon screening level less than 2 pCi/L (picocuries per liter).

Disclaimer - The information provided in this report was obtained from a variety of public sources. GeoSearch cannot ensure and makes no warranty or representation as to the accuracy, reliability, quality, errors occurring from data conversion or the customer's interpretation of this report. This report was made by GeoSearch for exclusive use by its clients only. Therefore, this report may not contain sufficient information for other purposes or parties. GeoSearch and its partners, employees, officers and independent contractors cannot be held liable for actual, incidental, consequential, special or exemplary damages suffered by a customer resulting directly or indirectly from any information provided by GeoSearch.

DATABASE FINDINGS SUMMARY

DATABASE	ACRONYM	LOCA-TABLE	UNLOCA-TABLE	SEARCH RADIUS (miles)
STATE (TX)				
WATER UTILITY DATABASE	WUD	43	0	5.0000
SUB-TOTAL		**43**	**0**	
TOTAL		**43**	**0**	

GeoSearch *www.geo-search.com · phone: 888-396-0042 · fax: 512-472-9967*

LOCATABLE DATABASE FINDINGS

ACRONYM	SEARCH RADIUS (miles)	TP/AP (0 - 0.02)	1/8 Mile (> TP/AP)	1/4 Mile (> 1/8)	1/2 Mile (> 1/4)	1 Mile (> 1/2)	> 1 Mile	Total
STATE (TX)								
WUD	5.000	0	1	0	0	0	42	43
SUB-TOTAL		**0**	**1**	**0**	**0**	**0**	**42**	**43**
TOTAL		**0**	**1**	**0**	**0**	**0**	**42**	**43**

NOTES:
NS = NOT SEARCHED
TP/AP = TARGET PROPERTY/ADJACENT PROPERTY

GeoSearch *www.geo-search.com · phone: 888-396-0042 · fax: 512-472-9967*

WATER UTILITY DATABASE (WUD) SITE MAP

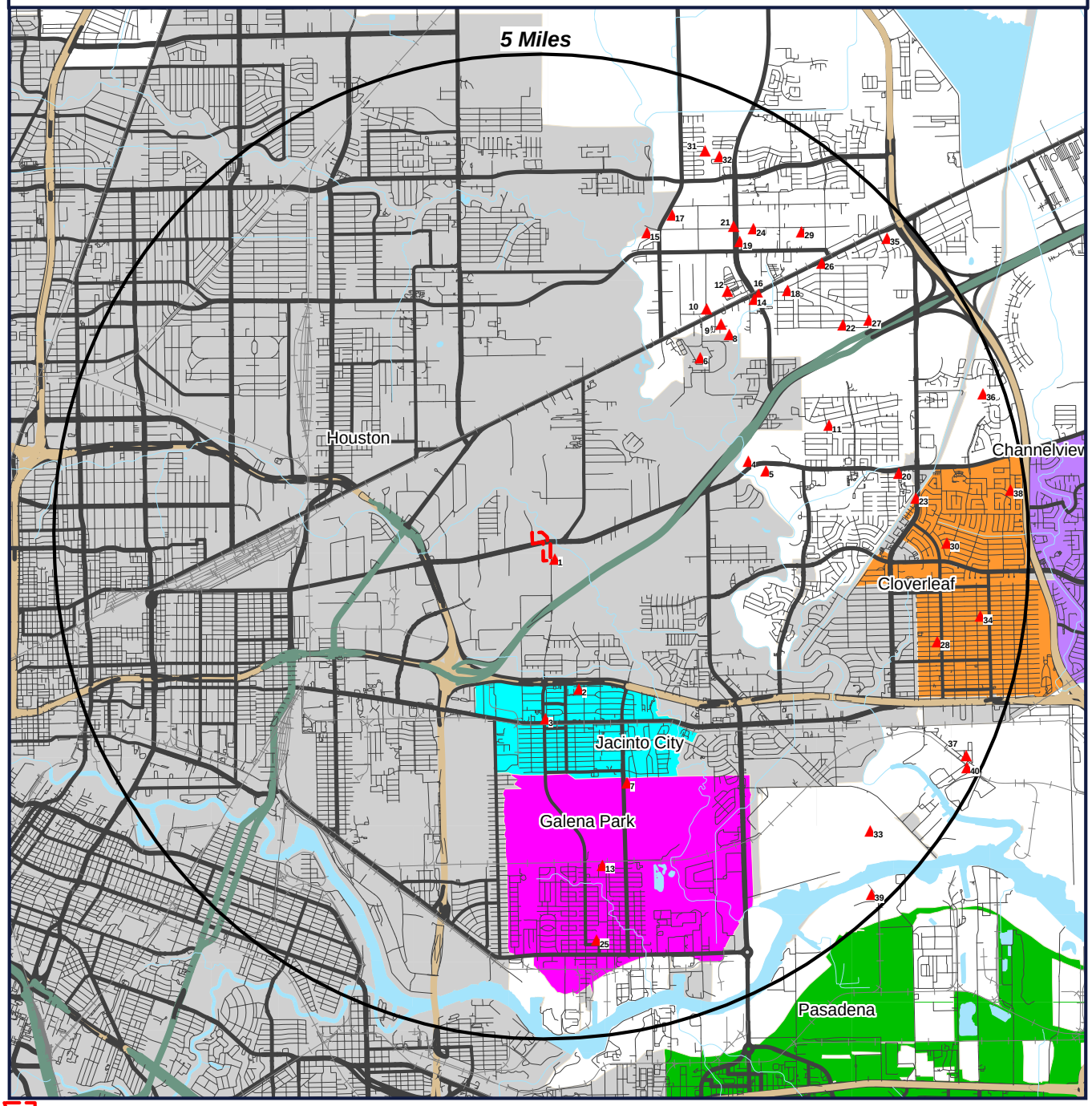

Target Property (TP)

WUD

Southwest Oilfield
10340 Wallisville Rd
Houston, Texas
77013

N
W E
S

0' 4250' 8500' 12750'

SCALE: 1" = 8500'

REPORT SUMMARY OF LOCATABLE SITES

MAP ID#	DATABASE NAME	SITE ID#	DISTANCE FROM SITE	SITE NAME	ADDRESS	CITY, ZIP CODE	PAGE #
1	WUD	7819	0.048 E	R & L CARRIERS INC	95 OATES RD	HOUSTON, 77013	1
2	WUD	6221	1.390 SSE	CITY OF JACINTO CITY	AKRON ST	HOUSTON, 77029	2
3	WUD	6220	1.666 S	CITY OF JACINTO CITY	10301 MARKET STREET RD	HOUSTON, 77029	3
4	WUD	7832	2.235 ENE	CHRIST COMMUNITY CHURCH	13319 WALLISVILLE RD	HOUSTON, 77049	4
5	WUD	7465	2.372 ENE	CHRISTIAN TABERNACLE	13334 WALLISVILLE	HOUSTON, 77049	5
6	WUD	6844	2.457 NE	GREENS BAYOU ELECTRIC GENERATING STATION	12070 OLD BEAUMONT HWY	HOUSTON, 77049	6
7	WUD	15285	2.468 SSE	GALENA PARK ISD	HOLLAND AVE	HOUSTON, 77029	7
8	WUD	6843	2.840 NE	GREENS BAYOU ELECTRIC GENERATING STATION	IRENE	HOUSTON, 77049	8
9	WUD	7682	2.867 NE	1977 KINDRED II	1977 KINDRED ST	HOUSTON, 77049	9
10	WUD	6337	2.898 NE	RALSTON ACRES WATER SUPPLY CORPORATION	HEATHER ROW LN	HOUSTON, 77044	10
10	WUD	6336	2.893 NE	RALSTON ACRES WATER SUPPLY CORPORATION	HEATHER ROW LN	HOUSTON, 77044	11
11	WUD	6580	3.157 ENE	PINE TRAILS UTILITY	6218 WOODBEND DR	HOUSTON, 77049	12
12	WUD	7728	3.174 NE	TEXAS STEEL CONVERSION	7401 C E KING PKWY	HOUSTON, 77044	13
13	WUD	6085	3.243 S	CITY OF GALENA PARK	1601 11TH ST	GALENA PARK, 77547	14
14	WUD	7287	3.292 NE	WITTEN WATER SYSTEM DAIRY QUEEN	7535 S LAKE HOUSTON	HOUSTON, 77049	15
14	WUD	7286	3.291 NE	WITTEN WATER SYSTEM DAIRY QUEEN	7535 S LAKE HOUSTON	HOUSTON, 77049	16
15	WUD	6435	3.307 NNE	REDWOOD ESTATES MOBILE HOME PARK	11633 SCENIC RIVER DR	HOUSTON, 77044	17
16	WUD	7517	3.361 NE	HANDI PLUS 114	7330 S LAKE HOUSTON PKWY	HOUSTON, 77049	18
17	WUD	7912	3.575 NNE	SILVER STAR ACADEMY	8302 JOHN RALSTON RD	HOUSTON, 77044	19
18	WUD	6274	3.596 NE	BEAUMONT PLACE	12709 DANVERS DR	HOUSTON, 77049	20
19	WUD	7285	3.668 NE	PARKWAY GROCERY & HARDWARE CENTER	8002 C E KING PKWY	HOUSTON, 77044	21
20	WUD	6381	3.714 E	HARRIS COUNTY FWSD 51	QUEENSTOWN	HOUSTON, 77015	22
21	WUD	7678	3.765 NE	ALL SEASONS FOOD STORE	8309 C E KING PKWY	HOUSTON, 77044	23

REPORT SUMMARY OF LOCATABLE SITES

MAP ID#	DATABASE NAME	SITE ID#	DISTANCE FROM SITE	SITE NAME	ADDRESS	CITY, ZIP CODE	PAGE #
22	WUD	6273	3.802 ENE	BEAUMONT PLACE	FLAGSTAFF	HOUSTON, 77049	24
23	WUD	6380	3.850 E	HARRIS COUNTY FWSD 51	QUEENSTOWN	HOUSTON, 77015	25
24	WUD	7552	3.857 NE	JO ANNS DAYCARE AND CAMP	12510 ROBERT E LEE RD	HOUSTON, 77044	26
25	WUD	6083	4.031 S	CITY OF GALENA PARK	1600 3RD ST	GALENA PARK, 77547	27
25	WUD	6084	4.013 S	CITY OF GALENA PARK	1600 3RD ST	GALENA PARK, 77547	28
26	WUD	7288	4.050 NE	HANDI STOP 3	12948 BEAUMONT HWY	HOUSTON, 77049	29
27	WUD	6340	4.054 ENE	ROYALWOOD MUD	7216 RIMWOOD RD	HOUSTON, 77049	30
28	WUD	6382	4.141 E	HARRIS COUNTY WCID 36	13830 WAXAHACHIE ST	HOUSTON, 77015	31
29	WUD	7603	4.145 NE	THE RHODES SCHOOL	12822 ROBERT E LEE RD	HOUSTON, 77044	32
30	WUD	6379	4.149 E	HARRIS COUNTY FWSD 51	QUEENSTOWN	HOUSTON, 77015	33
31	WUD	6596	4.330 NNE	GREENWOOD UTILITY DISTRICT	12046 FERN FOREST DR	HOUSTON, 77044	34
32	WUD	6725	4.336 NNE	PARKWAY UTILITY DISTRICT	N SAN CIR	HOUSTON, 77044	35
33	WUD	7875	4.389 SE	AMERIFORGE HARRIS COUNTY FACILITY	13770 INDUSTRIAL RD	HOUSTON, 77015	36
34	WUD	6383	4.538 E	HARRIS COUNTY WCID 36	14207 CORPUS CHRISTI ST	HOUSTON, 77015	37
35	WUD	6339	4.728 NE	ROYALWOOD MUD	HWY 90	HOUSTON, 77049	38
36	WUD	7456	4.781 ENE	HARRIS COUNTY MUD 285	UVALDE RD	HOUSTON, 77049	39
37	WUD	6265	4.810 ESE	GB BIOSCIENCES CORPORATION	2239 HADEN RD	HOUSTON, 77015	40
38	WUD	6712	4.842 E	HARRIS COUNTY MUD 53	BLACK ROCK RD	HOUSTON, 77015	41
39	WUD	6819	4.856 SE	PCI NITROGEN PASADENA	2001 JACKSON RD	PASADENA, 77506	42
40	WUD	6867	4.875 ESE	ARKEMA	2231 HADEN RD	HOUSTON, 77015	43

WATER UTILITY DATABASE (WUD)

MAP ID# 1 **Distance from Property: 0.05 mi. E**

PWSID:	**1013315**
SOURCE ID:	**G1013315A**
UTILITY NAME:	**R & L CARRIERS INC**
DATE DRILLED:	**NOT REPORTED/9999**
SCREEN BOTTOM:	**NOT REPORTED**
SCREEN TOP:	**NOT REPORTED**
GALLONS PER MINUTE:	**10**
WELL STATUS:	**INACTIVE**
WATER USAGE:	**INACTIVE - PLUGGED**
CCN:	**NOT APPLICABLE**
LONGITUDE:	**-95.245522000**
LATITUDE:	**29.792200000**
OWNER'S NAME:	**R & L CARRIERS INC**
ADDRESS:	**600 GILLIAM RD**
CITY:	**WILMINGTON** STATE: **TX** ZIP CODE: **45177-9089**

WATER UTILITY DATABASE (WUD)

MAP ID# 2 **Distance from Property: 1.39 mi. SSE**

PWSID:	**1010015**
SOURCE ID:	**G1010015B**
UTILITY NAME:	**CITY OF JACINTO CITY**
DATE DRILLED:	**06/17/1959**
SCREEN BOTTOM:	**998.00'**
SCREEN TOP:	**576.00'**
GALLONS PER MINUTE:	**960**
WELL STATUS:	**ACTIVE**
WATER USAGE:	**ACTIVE - SEASONAL**
CCN:	**P0687**
LONGITUDE:	**-95.241334000**
LATITUDE:	**29.772449000**
OWNER'S NAME:	**CITY OF JACINTO CITY**
ADDRESS:	**1301 MERCURY DR**
CITY:	**HOUSTON** STATE: **TX** ZIP CODE: **770292538**

WATER UTILITY DATABASE (WUD)

MAP ID# 3 **Distance from Property: 1.67 mi. S**

PWSID:	**1010015**
SOURCE ID:	**G1010015A**
UTILITY NAME:	**CITY OF JACINTO CITY**
DATE DRILLED:	**07/23/1949**
SCREEN BOTTOM:	**892.00'**
SCREEN TOP:	**581.00'**
GALLONS PER MINUTE:	**750**
WELL STATUS:	**ACTIVE**
WATER USAGE:	**ACTIVE - SEASONAL**
CCN:	**P0687**
LONGITUDE:	**-95.247163000**
LATITUDE:	**29.767939000**
OWNER'S NAME:	**CITY OF JACINTO CITY**
ADDRESS:	**1301 MERCURY DR**
CITY:	**HOUSTON** STATE: **TX** ZIP CODE: **770292538**

WATER UTILITY DATABASE (WUD)

MAP ID# 4 **Distance from Property: 2.23 mi. ENE**

PWSID:	**1013334**
SOURCE ID:	**G1013334A**
UTILITY NAME:	**CHRIST COMMUNITY CHURCH**
DATE DRILLED:	**09/17/1986**
SCREEN BOTTOM:	**251.00'**
SCREEN TOP:	**230.00'**
GALLONS PER MINUTE:	**10**
WELL STATUS:	**ACTIVE**
WATER USAGE:	**ACTIVE - PERMANENT**
CCN:	**NOT APPLICABLE**
LONGITUDE:	**-95.211761000**
LATITUDE:	**29.806971000**
OWNER'S NAME:	**CHRIST COMMUNITY CHURCH**
ADDRESS:	**13319 WALLISVILLE RD**
CITY:	**HOUSTON** STATE: **TX** ZIP CODE: **77049-3901**

WATER UTILITY DATABASE (WUD)

MAP ID# 5 **Distance from Property: 2.37 mi. ENE**

PWSID:	**1012697**
SOURCE ID:	**G1012697A**
UTILITY NAME:	**CHRISTIAN TABERNACLE**
DATE DRILLED:	**00/00/2005**
SCREEN BOTTOM:	**420.00'**
SCREEN TOP:	**390.00'**
GALLONS PER MINUTE:	**27**
WELL STATUS:	**ACTIVE**
WATER USAGE:	**ACTIVE - PERMANENT**
CCN:	**NOT APPLICABLE**
LONGITUDE:	**-95.208689000**
LATITUDE:	**29.805458000**
OWNER'S NAME:	**CHRISTIAN TABERNACLE**
ADDRESS:	**13334 WALLISVILLE RD**
CITY:	**HOUSTON** STATE: **TX** ZIP CODE: **770493914**

MAP ID# 6 **Distance from Property: 2.46 mi. NE**

PWSID:	**1011057**
SOURCE ID:	**G1011057D**
UTILITY NAME:	**GREENS BAYOU ELECTRIC GENERATING STATION**
DATE DRILLED:	**10/09/1992**
SCREEN BOTTOM:	**546.00'**
SCREEN TOP:	**506.00'**
GALLONS PER MINUTE:	**65**
WELL STATUS:	**INACTIVE**
WATER USAGE:	**INACTIVE - PLUGGED**
CCN:	**NOT APPLICABLE**
LONGITUDE:	**-95.220161000**
LATITUDE:	**29.822599000**
OWNER'S NAME:	**GREENS BAYOU ELECTRIC GENERATING STATION**
ADDRESS:	**1000 MAIN ST FL 19**
CITY:	**HOUSTON** STATE: **TX** ZIP CODE: **770026364**

WATER UTILITY DATABASE (WUD)

MAP ID# 7 **Distance from Property: 2.47 mi. SSE**

PWSID:	**1013224**
SOURCE ID:	**G1013224A**
UTILITY NAME:	**GALENA PARK ISD**
DATE DRILLED:	**03/14/2004**
SCREEN BOTTOM:	**325.00'**
SCREEN TOP:	**305.00'**
GALLONS PER MINUTE:	**50**
WELL STATUS:	**ACTIVE**
WATER USAGE:	**ACTIVE - PERMANENT**
CCN:	**NOT APPLICABLE**
LONGITUDE:	**-95.233439000**
LATITUDE:	**29.758815000**
OWNER'S NAME:	**GALENA PARK ISD**
ADDRESS:	**PO BOX 565**
CITY:	**GALENA PARK** STATE: **TX** ZIP CODE: **77547-0565**

MAP ID# 8 **Distance from Property: 2.84 mi. NE**

PWSID:	**1011057**
SOURCE ID:	**G1011057C**
UTILITY NAME:	**GREENS BAYOU ELECTRIC GENERATING STATION**
DATE DRILLED:	**12/12/1951**
SCREEN BOTTOM:	**1,486.00'**
SCREEN TOP:	**754.00'**
GALLONS PER MINUTE:	**2,264**
WELL STATUS:	**INACTIVE**
WATER USAGE:	**INACTIVE - PLUGGED**
CCN:	**NOT APPLICABLE**
LONGITUDE:	**-95.215050000**
LATITUDE:	**29.826050000**
OWNER'S NAME:	**GREENS BAYOU ELECTRIC GENERATING STATION**
ADDRESS:	**1000 MAIN ST FL 19**
CITY:	**HOUSTON** STATE: **TX** ZIP CODE: **770026364**

MAP ID# 9 **Distance from Property: 2.87 mi. NE**

PWSID:	**1013100**
SOURCE ID:	**G1013100A**
UTILITY NAME:	**1977 KINDRED II**
DATE DRILLED:	**NOT REPORTED/9999**
SCREEN BOTTOM:	**380.00'**
SCREEN TOP:	**360.00'**
GALLONS PER MINUTE:	**32**
WELL STATUS:	**ACTIVE**
WATER USAGE:	**ACTIVE - PERMANENT**
CCN:	**NOT APPLICABLE**
LONGITUDE:	**-95.216522000**
LATITUDE:	**29.827730000**
OWNER'S NAME:	**1977 KINDRED II**
ADDRESS:	**3104 EDLOE ST STE 350**
CITY:	**HOUSTON** STATE: **TX** ZIP CODE: **77027-6047**

MAP ID# 10 **Distance from Property: 2.90 mi. NE**

PWSID:	**1010196**
SOURCE ID:	**G1010196B**
UTILITY NAME:	**RALSTON ACRES WSC**
DATE DRILLED:	**NOT REPORTED/9999**
SCREEN BOTTOM:	**340.00'**
SCREEN TOP:	**320.00'**
GALLONS PER MINUTE:	**65**
WELL STATUS:	**ACTIVE**
WATER USAGE:	**ACTIVE - PERMANENT**
CCN:	**13062**
LONGITUDE:	**-95.218981000**
LATITUDE:	**29.830008000**
OWNER'S NAME:	**RALSTON ACRES WATER SUPPLY CORPORATION**
ADDRESS:	**PO BOX 96129**
CITY:	**HOUSTON** STATE: **TX** ZIP CODE: **77213-6129**

MAP ID# 10 **Distance from Property: 2.89 mi. NE**

PWSID:	**1010196**
SOURCE ID:	**G1010196A**
UTILITY NAME:	**RALSTON ACRES WSC**
DATE DRILLED:	**00/00/1953**
SCREEN BOTTOM:	**233.00'**
SCREEN TOP:	**213.00'**
GALLONS PER MINUTE:	**65**
WELL STATUS:	**ACTIVE**
WATER USAGE:	**ACTIVE - PERMANENT**
CCN:	**13062**
LONGITUDE:	**-95.219030000**
LATITUDE:	**29.829950000**
OWNER'S NAME:	**RALSTON ACRES WATER SUPPLY CORPORATION**
ADDRESS:	**PO BOX 96129**
CITY:	**HOUSTON** STATE: **TX** ZIP CODE: **77213-6129**

MAP ID# 11 **Distance from Property: 3.16 mi. ENE**

PWSID:	**1010535**
SOURCE ID:	**G1010535A**
UTILITY NAME:	**PINE TRAILS UTILITY**
DATE DRILLED:	**07/00/1975**
SCREEN BOTTOM:	**1,018.00'**
SCREEN TOP:	**808.00'**
GALLONS PER MINUTE:	**1,150**
WELL STATUS:	**ACTIVE**
WATER USAGE:	**ACTIVE - EMERGENCY**
CCN:	**13203**
LONGITUDE:	**-95.197689000**
LATITUDE:	**29.812353000**
OWNER'S NAME:	**PINE TRAILS UTILITY**
ADDRESS:	**1106 CLAYTON LN STE 400W**
CITY:	**AUSTIN** STATE: **TX** ZIP CODE: **78723-2476**

MAP ID# 12 **Distance from Property: 3.17 mi. NE**

PWSID:	**1013171**
SOURCE ID:	**G1013171B**
UTILITY NAME:	**TEXAS STEEL CONVERSION**
DATE DRILLED:	**03/12/2001**
SCREEN BOTTOM:	**588.00'**
SCREEN TOP:	**558.00'**
GALLONS PER MINUTE:	**90**
WELL STATUS:	**ACTIVE**
WATER USAGE:	**ACTIVE - PERMANENT**
CCN:	**NOT APPLICABLE**
LONGITUDE:	**-95.215414000**
LATITUDE:	**29.832681000**
OWNER'S NAME:	**TEXAS STEEL CONVERSION**
ADDRESS:	**8200 WEDNESBURY LN STE 420**
CITY:	**HOUSTON** STATE: **TX** ZIP CODE: **77074-2931**

MAP ID# 13 **Distance from Property: 3.24 mi. S**

PWSID:	**1010009**
SOURCE ID:	**G1010009D**
UTILITY NAME:	**CITY OF GALENA PARK**
DATE DRILLED:	**02/00/1959**
SCREEN BOTTOM:	**970.00'**
SCREEN TOP:	**730.00'**
GALLONS PER MINUTE:	**1,300**
WELL STATUS:	**ACTIVE**
WATER USAGE:	**ACTIVE - PERMANENT**
CCN:	**P0647**
LONGITUDE:	**-95.237222000**
LATITUDE:	**29.745833000**
OWNER'S NAME:	**CITY OF GALENA PARK**
ADDRESS:	**PO BOX 46**
CITY:	**GALENA PARK** STATE: **TX** ZIP CODE: **775470046**

MAP ID# 14 **Distance from Property: 3.29 mi. NE**

PWSID:	**1012139**
SOURCE ID:	**G1012139B**
UTILITY NAME:	**WITTEN WATER SYSTEM DAIRY QUEEN**
DATE DRILLED:	**10/12/1975**
SCREEN BOTTOM:	**326.00'**
SCREEN TOP:	**316.00'**
GALLONS PER MINUTE:	**27**
WELL STATUS:	**ACTIVE**
WATER USAGE:	**ACTIVE - PERMANENT**
CCN:	**NOT APPLICABLE**
LONGITUDE:	**-95.210556000**
LATITUDE:	**29.831667000**
OWNER'S NAME:	**WITTEN WATER SYSTEM DAIRY QUEEN**
ADDRESS:	**8556 KATY FWY STE 128**
CITY:	**HOUSTON** STATE: **TX** ZIP CODE: **77024-1806**

MAP ID# 14 **Distance from Property: 3.29 mi. NE**

PWSID:	**1012139**
SOURCE ID:	**G1012139A**
UTILITY NAME:	**WITTEN WATER SYSTEM DAIRY QUEEN**
DATE DRILLED:	**10/12/1975**
SCREEN BOTTOM:	**326.00'**
SCREEN TOP:	**316.00'**
GALLONS PER MINUTE:	**44**
WELL STATUS:	**ACTIVE**
WATER USAGE:	**ACTIVE - PERMANENT**
CCN:	**NOT APPLICABLE**
LONGITUDE:	**-95.210556000**
LATITUDE:	**29.831667000**
OWNER'S NAME:	**WITTEN WATER SYSTEM DAIRY QUEEN**
ADDRESS:	**8556 KATY FWY STE 128**
CITY:	**HOUSTON** STATE: **TX** ZIP CODE: **77024-1806**

MAP ID# 15 **Distance from Property: 3.31 mi. NNE**

PWSID:	**1010307**
SOURCE ID:	**G1010307A**
UTILITY NAME:	**REDWOOD ESTATES MOBILE HOME PARK**
DATE DRILLED:	**11/04/1970**
SCREEN BOTTOM:	**432.00'**
SCREEN TOP:	**328.00'**
GALLONS PER MINUTE:	**169**
WELL STATUS:	**ACTIVE**
WATER USAGE:	**ACTIVE - PERMANENT**
CCN:	**13203**
LONGITUDE:	**-95.229438000**
LATITUDE:	**29.841473000**
OWNER'S NAME:	**REDWOOD ESTATES MOBILE HOME PARK**
ADDRESS:	**1106 CLAYTON LN STE 400W**
CITY:	**AUSTIN** STATE: **TX** ZIP CODE: **78723-2476**

MAP ID# 16 **Distance from Property: 3.36 mi. NE**

PWSID:	**1012830**
SOURCE ID:	**G1012830A**
UTILITY NAME:	**HANDI PLUS 114**
DATE DRILLED:	**07/09/1992**
SCREEN BOTTOM:	**236.00'**
SCREEN TOP:	**222.00'**
GALLONS PER MINUTE:	**20**
WELL STATUS:	**ACTIVE**
WATER USAGE:	**ACTIVE - PERMANENT**
CCN:	**NOT APPLICABLE**
LONGITUDE:	**-95.209976000**
LATITUDE:	**29.832239000**
OWNER'S NAME:	**HANDI PLUS 114**
ADDRESS:	**4525 AYERS ST**
CITY:	**CORPUS CHRISTI** STATE: **TX** ZIP CODE: **78415-1401**

MAP ID# 17 **Distance from Property: 3.57 mi. NNE**

PWSID:	**1013474**
SOURCE ID:	**G1013474A**
UTILITY NAME:	**SILVER STAR ACADEMY**
DATE DRILLED:	**NOT REPORTED/9999**
SCREEN BOTTOM:	**NOT REPORTED**
SCREEN TOP:	**NOT REPORTED**
GALLONS PER MINUTE:	**38**
WELL STATUS:	**INACTIVE**
WATER USAGE:	**INACTIVE - PLUGGED**
CCN:	**NOT APPLICABLE**
LONGITUDE:	**-95.225058000**
LATITUDE:	**29.844164000**
OWNER'S NAME:	**SILVER STAR ACADEMY**
ADDRESS:	**8302 JOHN RALSTON RD**
CITY:	**HOUSTON** STATE: **TX** ZIP CODE: **77044-2120**

MAP ID# 18 **Distance from Property: 3.60 mi. NE**

PWSID:	**1010098**
SOURCE ID:	**G1010098B**
UTILITY NAME:	**BEAUMONT PLACE**
DATE DRILLED:	**00/00/1964**
SCREEN BOTTOM:	**350.00'**
SCREEN TOP:	**330.00'**
GALLONS PER MINUTE:	**100**
WELL STATUS:	**ACTIVE**
WATER USAGE:	**ACTIVE - PERMANENT**
CCN:	**10835**
LONGITUDE:	**-95.204900000**
LATITUDE:	**29.832786000**
OWNER'S NAME:	**BEAUMONT PLACE**
ADDRESS:	**10913 METRONOME DR**
CITY:	**HOUSTON** STATE: **TX** ZIP CODE: **77043-2201**

MAP ID# 19 **Distance from Property: 3.67 mi. NE**

PWSID:	**1012135**
SOURCE ID:	**G1012135A**
UTILITY NAME:	**PARKWAY GROCERY & HARDWARE CENTER**
DATE DRILLED:	**NOT REPORTED/9999**
SCREEN BOTTOM:	**382.00'**
SCREEN TOP:	**362.00'**
GALLONS PER MINUTE:	**NOT REPORTED**
WELL STATUS:	**ACTIVE**
WATER USAGE:	**ACTIVE - PERMANENT**
CCN:	**NOT APPLICABLE**
LONGITUDE:	**-95.213244000**
LATITUDE:	**29.840153000**
OWNER'S NAME:	**PARKWAY GROCERY & HARDWARE CENTER**
ADDRESS:	**8006 C E KING PKWY**
CITY:	**HOUSTON** STATE: **TX** ZIP CODE: **77044-2203**

MAP ID# 20 **Distance from Property: 3.71 mi. E**

PWSID:	**1010238**
SOURCE ID:	**G1010238C**
UTILITY NAME:	**HARRIS COUNTY FWSD 51**
DATE DRILLED:	**07/14/1981**
SCREEN BOTTOM:	**1,145.00'**
SCREEN TOP:	**750.00'**
GALLONS PER MINUTE:	**1,200**
WELL STATUS:	**ACTIVE**
WATER USAGE:	**ACTIVE - PERMANENT**
CCN:	**P0182**
LONGITUDE:	**-95.185512000**
LATITUDE:	**29.805112000**
OWNER'S NAME:	**HARRIS COUNTY FWSD 51**
ADDRESS:	**3200 SOUTHWEST FWY STE 2600**
CITY:	**HOUSTON** STATE: **TX** ZIP CODE: **77027-7537**

MAP ID# 21 **Distance from Property: 3.77 mi. NE**

PWSID:	**1013095**
SOURCE ID:	**G1013095A**
UTILITY NAME:	**ALL SEASONS FOOD STORE**
DATE DRILLED:	**07/14/1999**
SCREEN BOTTOM:	**310.00'**
SCREEN TOP:	**290.00'**
GALLONS PER MINUTE:	**70**
WELL STATUS:	**ACTIVE**
WATER USAGE:	**ACTIVE - PERMANENT**
CCN:	**NOT APPLICABLE**
LONGITUDE:	**-95.214317000**
LATITUDE:	**29.842440000**
OWNER'S NAME:	**ALL SEASONS FOOD STORE**
ADDRESS:	**8309 C E KING PKWY**
CITY:	**HOUSTON** STATE: **TX** ZIP CODE: **77044-2208**

MAP ID# 22 **Distance from Property: 3.80 mi. ENE**

PWSID:	**1010098**
SOURCE ID:	**G1010098A**
UTILITY NAME:	**BEAUMONT PLACE**
DATE DRILLED:	**NOT REPORTED/9999**
SCREEN BOTTOM:	**404.00'**
SCREEN TOP:	**384.00'**
GALLONS PER MINUTE:	**110**
WELL STATUS:	**ACTIVE**
WATER USAGE:	**ACTIVE - PERMANENT**
CCN:	**10835**
LONGITUDE:	**-95.195261000**
LATITUDE:	**29.827592000**
OWNER'S NAME:	**BEAUMONT PLACE**
ADDRESS:	**10913 METRONOME DR**
CITY:	**HOUSTON** STATE: **TX** ZIP CODE: **77043-2201**

MAP ID# 23 **Distance from Property: 3.85 mi. E**

PWSID:	**1010238**
SOURCE ID:	**G1010238B**
UTILITY NAME:	**HARRIS COUNTY FWSD 51**
DATE DRILLED:	**07/12/1968**
SCREEN BOTTOM:	**1,145.00'**
SCREEN TOP:	**809.00'**
GALLONS PER MINUTE:	**1,500**
WELL STATUS:	**ACTIVE**
WATER USAGE:	**ACTIVE - PERMANENT**
CCN:	**P0182**
LONGITUDE:	**-95.182549000**
LATITUDE:	**29.801416000**
OWNER'S NAME:	**HARRIS COUNTY FWSD 51**
ADDRESS:	**PO BOX 24338**
CITY:	**HOUSTON** STATE: **TX** ZIP CODE: **772294338**

MAP ID# 24 **Distance from Property: 3.86 mi. NE**

PWSID:	**1012907**
SOURCE ID:	**G1012907C**
UTILITY NAME:	**JO ANNS DAYCARE AND CAMP**
DATE DRILLED:	**08/23/2005**
SCREEN BOTTOM:	**2.50'**
SCREEN TOP:	**295.00'**
GALLONS PER MINUTE:	**5**
WELL STATUS:	**ACTIVE**
WATER USAGE:	**ACTIVE - PERMANENT**
CCN:	**NOT APPLICABLE**
LONGITUDE:	**-95.210900000**
LATITUDE:	**29.842069000**
OWNER'S NAME:	**JO ANNS DAYCARE AND CAMP**
ADDRESS:	**12510 ROBERT E LEE RD**
CITY:	**HOUSTON** STATE: **TX** ZIP CODE: **77044-2324**

MAP ID# 25 **Distance from Property: 4.03 mi. S**

PWSID:	**1010009**
SOURCE ID:	**G1010009A**
UTILITY NAME:	**CITY OF GALENA PARK**
DATE DRILLED:	**00/00/1936**
SCREEN BOTTOM:	**680.00'**
SCREEN TOP:	**660.00'**
GALLONS PER MINUTE:	**400**
WELL STATUS:	**ACTIVE**
WATER USAGE:	**INACTIVE - PLUGGED**
CCN:	**P0647**
LONGITUDE:	**-95.238216000**
LATITUDE:	**29.734036000**
OWNER'S NAME:	**CITY OF GALENA PARK**
ADDRESS:	**PO BOX 46**
CITY:	**GALENA PARK** STATE: **TX** ZIP CODE: **775470046**

MAP ID# 25 **Distance from Property: 4.01 mi. S**

PWSID:	**1010009**
SOURCE ID:	**G1010009C**
UTILITY NAME:	**CITY OF GALENA PARK**
DATE DRILLED:	**09/14/1949**
SCREEN BOTTOM:	**1,165.00'**
SCREEN TOP:	**935.00'**
GALLONS PER MINUTE:	**1,250**
WELL STATUS:	**ACTIVE**
WATER USAGE:	**ACTIVE - PERMANENT**
CCN:	**P0647**
LONGITUDE:	**-95.238232000**
LATITUDE:	**29.734447000**
OWNER'S NAME:	**CITY OF GALENA PARK**
ADDRESS:	**PO BOX 46**
CITY:	**GALENA PARK** STATE: **TX** ZIP CODE: **775470046**

MAP ID# 26 **Distance from Property: 4.05 mi. NE**

PWSID:	**1012147**
SOURCE ID:	**G1012147A**
UTILITY NAME:	**HANDI STOP 3**
DATE DRILLED:	**00/00/1986**
SCREEN BOTTOM:	**300.00'**
SCREEN TOP:	**280.00'**
GALLONS PER MINUTE:	**5**
WELL STATUS:	**INACTIVE**
WATER USAGE:	**INACTIVE - FORMER PWS**
CCN:	**NOT APPLICABLE**
LONGITUDE:	**-95.198982000**
LATITUDE:	**29.836960000**
OWNER'S NAME:	**HANDI STOP 3**
ADDRESS:	**8556 KATY FWY STE 128**
CITY:	**HOUSTON** STATE: **TX** ZIP CODE: **77024-1806**

MAP ID# 27 **Distance from Property: 4.05 mi. ENE**

PWSID:	**1010201**
SOURCE ID:	**G1010201B**
UTILITY NAME:	**ROYALWOOD MUD**
DATE DRILLED:	**01/11/1973**
SCREEN BOTTOM:	**768.00'**
SCREEN TOP:	**700.00'**
GALLONS PER MINUTE:	**287**
WELL STATUS:	**ACTIVE**
WATER USAGE:	**ACTIVE - PERMANENT**
CCN:	**P0439**
LONGITUDE:	**-95.190753000**
LATITUDE:	**29.828348000**
OWNER'S NAME:	**ROYALWOOD MUD**
ADDRESS:	**10000 MEMORIAL DR STE 260**
CITY:	**HOUSTON** STATE: **TX** ZIP CODE: **77024-3430**

MAP ID# 28 **Distance from Property: 4.14 mi. E**

PWSID:	**1010239**
SOURCE ID:	**G1010239B**
UTILITY NAME:	**HARRIS COUNTY WCID 36**
DATE DRILLED:	**00/00/1958**
SCREEN BOTTOM:	**1,205.00'**
SCREEN TOP:	**655.00'**
GALLONS PER MINUTE:	**1,100**
WELL STATUS:	**ACTIVE**
WATER USAGE:	**ACTIVE - SEASONAL**
CCN:	**P0291**
LONGITUDE:	**-95.178787000**
LATITUDE:	**29.779631000**
OWNER'S NAME:	**HARRIS COUNTY WCID 36**
ADDRESS:	**903 HOLLYWOOD ST**
CITY:	**HOUSTON** STATE: **TX** ZIP CODE: **77015-4649**

MAP ID# 29 **Distance from Property: 4.15 mi. NE**

PWSID:	**1013001**
SOURCE ID:	**G1013001A**
UTILITY NAME:	**THE RHODES SCHOOL**
DATE DRILLED:	**NOT REPORTED/9999**
SCREEN BOTTOM:	**380.00'**
SCREEN TOP:	**360.00'**
GALLONS PER MINUTE:	**22**
WELL STATUS:	**ACTIVE**
WATER USAGE:	**ACTIVE - PERMANENT**
CCN:	**NOT APPLICABLE**
LONGITUDE:	**-95.219086000**
LATITUDE:	**29.842306000**
OWNER'S NAME:	**THE RHODES SCHOOL**
ADDRESS:	**12822 ROBERT E LEE RD**
CITY:	**HOUSTON** STATE: **TX** ZIP CODE: **77044-2411**

MAP ID# 30 **Distance from Property: 4.15 mi. E**

PWSID:	**1010238**
SOURCE ID:	**G1010238A**
UTILITY NAME:	**HARRIS COUNTY FWSD 51**
DATE DRILLED:	**00/00/1961**
SCREEN BOTTOM:	**1,188.00'**
SCREEN TOP:	**800.00'**
GALLONS PER MINUTE:	**875**
WELL STATUS:	**ACTIVE**
WATER USAGE:	**ACTIVE - PERMANENT**
CCN:	**P0182**
LONGITUDE:	**-95.177112000**
LATITUDE:	**29.794570000**
OWNER'S NAME:	**HARRIS COUNTY FWSD 51**
ADDRESS:	**PO BOX 24338**
CITY:	**HOUSTON** STATE: **TX** ZIP CODE: **772294338**

MAP ID# 31 **Distance from Property: 4.33 mi. NNE**

PWSID:	**1010554**
SOURCE ID:	**G1010554A**
UTILITY NAME:	**GREENWOOD UTILITY DISTRICT**
DATE DRILLED:	**06/17/1970**
SCREEN BOTTOM:	**1,180.00'**
SCREEN TOP:	**860.00'**
GALLONS PER MINUTE:	**1,200**
WELL STATUS:	**ACTIVE**
WATER USAGE:	**ACTIVE - PERMANENT**
CCN:	**P0173**
LONGITUDE:	**-95.219322000**
LATITUDE:	**29.853920000**
OWNER'S NAME:	**GREENWOOD UTILITY DISTRICT**
ADDRESS:	**2929 ALLEN PKWY STE 3450**
CITY:	**HOUSTON** STATE: **TX** ZIP CODE: **77019-7120**

MAP ID# 32 **Distance from Property: 4.34 mi. NNE**

PWSID:	**1010750**
SOURCE ID:	**G1010750A**
UTILITY NAME:	**PARKWAY UTILITY DISTRICT**
DATE DRILLED:	**10/01/1982**
SCREEN BOTTOM:	**1,010.00'**
SCREEN TOP:	**660.00'**
GALLONS PER MINUTE:	**1,100**
WELL STATUS:	**ACTIVE**
WATER USAGE:	**ACTIVE - SEASONAL**
CCN:	**NOT APPLICABLE**
LONGITUDE:	**-95.216796000**
LATITUDE:	**29.853027000**
OWNER'S NAME:	**PARKWAY UTILITY DISTRICT**
ADDRESS:	**2929 ALLEN PKWY STE 3450**
CITY:	**HOUSTON** STATE: **TX** ZIP CODE: **77019-7120**

MAP ID# 33 **Distance from Property: 4.39 mi. SE**

PWSID:	**1013421**
SOURCE ID:	**G1013421A**
UTILITY NAME:	**AMERIFORGE HARRIS COUNTY FACILITY**
DATE DRILLED:	**07/17/1996**
SCREEN BOTTOM:	**678.00'**
SCREEN TOP:	**595.00'**
GALLONS PER MINUTE:	**200**
WELL STATUS:	**PROPOSED**
WATER USAGE:	**PROPOSED**
CCN:	**NOT APPLICABLE**
LONGITUDE:	**-95.190486000**
LATITUDE:	**29.751044000**
OWNER'S NAME:	**AMERIFORGE HARRIS COUNTY FACILITY**
ADDRESS:	**13770 INDUSTRIAL RD**
CITY:	**HOUSTON** STATE: **TX** ZIP CODE: **77015-6821**

MAP ID# 34 **Distance from Property: 4.54 mi. E**

PWSID:	**1010239**
SOURCE ID:	**G1010239D**
UTILITY NAME:	**HARRIS COUNTY WCID 36**
DATE DRILLED:	**00/00/1981**
SCREEN BOTTOM:	**1,230.00'**
SCREEN TOP:	**1,210.00'**
GALLONS PER MINUTE:	**1,600**
WELL STATUS:	**ACTIVE**
WATER USAGE:	**ACTIVE - SEASONAL**
CCN:	**P0291**
LONGITUDE:	**-95.171303000**
LATITUDE:	**29.783470000**
OWNER'S NAME:	**HARRIS COUNTY WCID 36**
ADDRESS:	**903 HOLLYWOOD ST**
CITY:	**HOUSTON** STATE: **TX** ZIP CODE: **770154649**

MAP ID# 35 **Distance from Property: 4.73 mi. NE**

PWSID:	**1010201**
SOURCE ID:	**G1010201A**
UTILITY NAME:	**ROYALWOOD MUD**
DATE DRILLED:	**09/11/1962**
SCREEN BOTTOM:	**802.00'**
SCREEN TOP:	**718.00'**
GALLONS PER MINUTE:	**350**
WELL STATUS:	**ACTIVE**
WATER USAGE:	**ACTIVE - PERMANENT**
CCN:	**P0439**
LONGITUDE:	**-95.187568000**
LATITUDE:	**29.840721000**
OWNER'S NAME:	**ROYALWOOD MUD**
ADDRESS:	**10000 MEMORIAL DR STE 260**
CITY:	**HOUSTON** STATE: **TX** ZIP CODE: **77024-3430**

MAP ID# 36 **Distance from Property: 4.78 mi. ENE**

PWSID:	**1012677**
SOURCE ID:	**G1012677A**
UTILITY NAME:	**HARRIS COUNTY MUD 285**
DATE DRILLED:	**11/26/2008**
SCREEN BOTTOM:	**1,150.00'**
SCREEN TOP:	**730.00'**
GALLONS PER MINUTE:	**1,212**
WELL STATUS:	**ACTIVE**
WATER USAGE:	**ACTIVE - PERMANENT**
CCN:	**P0929**
LONGITUDE:	**-95.170817000**
LATITUDE:	**29.817106000**
OWNER'S NAME:	**HARRIS COUNTY MUD 285**
ADDRESS:	**3200 SOUTHWEST FWY STE 2600**
CITY:	**HOUSTON** STATE: **TX** ZIP CODE: **77027-7537**

MAP ID# 37 **Distance from Property: 4.81 mi. ESE**

PWSID:	**1010074**
SOURCE ID:	**G1010074C**
UTILITY NAME:	**GB BIOSCIENCES CORPORATION**
DATE DRILLED:	**03/18/1968**
SCREEN BOTTOM:	**1,288.00'**
SCREEN TOP:	**850.00'**
GALLONS PER MINUTE:	**450**
WELL STATUS:	**ACTIVE**
WATER USAGE:	**ACTIVE - EMERGENCY**
CCN:	**NOT APPLICABLE**
LONGITUDE:	**-95.173811000**
LATITUDE:	**29.762342000**
OWNER'S NAME:	**GB BIOSCIENCES CORPORATION**
ADDRESS:	**2239 HADEN RD**
CITY:	**HOUSTON** STATE: **TX** ZIP CODE: **770156493**

MAP ID# 38 **Distance from Property: 4.84 mi. E**

PWSID:	**1010720**
SOURCE ID:	**G1010720C**
UTILITY NAME:	**HARRIS COUNTY MUD 53**
DATE DRILLED:	**08/15/1985**
SCREEN BOTTOM:	**1,544.00'**
SCREEN TOP:	**876.00'**
GALLONS PER MINUTE:	**1,950**
WELL STATUS:	**ACTIVE**
WATER USAGE:	**ACTIVE - SEASONAL**
CCN:	**P0255**
LONGITUDE:	**-95.166048000**
LATITUDE:	**29.802610000**
OWNER'S NAME:	**HARRIS COUNTY MUD 53**
ADDRESS:	**PO BOX 24338**
CITY:	**HOUSTON** STATE: **TX** ZIP CODE: **77229-4338**

MAP ID# 39 **Distance from Property: 4.86 mi. SE**

PWSID:	**1010936**
SOURCE ID:	**G1010936A**
UTILITY NAME:	**PCI NITROGEN PASADENA**
DATE DRILLED:	**11/20/1961**
SCREEN BOTTOM:	**1,220.00'**
SCREEN TOP:	**760.00'**
GALLONS PER MINUTE:	**700**
WELL STATUS:	**ACTIVE**
WATER USAGE:	**ACTIVE - PERMANENT**
CCN:	**NOT APPLICABLE**
LONGITUDE:	**-95.190277000**
LATITUDE:	**29.741388000**
OWNER'S NAME:	**PCI NITROGEN PASADENA**
ADDRESS:	**PO BOX 3447**
CITY:	**PASADENA** STATE: **TX** ZIP CODE: **77501-3447**

MAP ID# 40 **Distance from Property: 4.87 mi. ESE**

PWSID:	**1011108**
SOURCE ID:	**G1011108B**
UTILITY NAME:	**ARKEMA**
DATE DRILLED:	**03/00/1973**
SCREEN BOTTOM:	**1,130.00'**
SCREEN TOP:	**870.00'**
GALLONS PER MINUTE:	**100**
WELL STATUS:	**ACTIVE**
WATER USAGE:	**ACTIVE - EMERGENCY**
CCN:	**NOT APPLICABLE**
LONGITUDE:	**-95.173615000**
LATITUDE:	**29.760555000**
OWNER'S NAME:	**ARKEMA**
ADDRESS:	**2231 HADEN RD**
CITY:	**HOUSTON** STATE: **TX** ZIP CODE: **77015-6449**

WUD Water Utility Database

VERSION DATE: NR

The Water Utility Database is defined as a collection of data from Texas Water Districts, Public Drinking Water Systems and Water and Sewer Utilities who submit information to the TCEQ. This database is an integrated database designed and developed to replace over 160 stand alone legacy systems representing over 5 million records of the former Texas Water Commission and the Texas Department of Health.

Appendix R

A listing of each municipality, other than the City of Houston, with a corporate limit within one-half mile of the boundary of the designated property.

No other municipalities have a corporate limit within one-half mile of the boundary of the designated property.

Appendix S

A listing of each municipality, other than the City of Houston, that owns or operates a groundwater supply well within five miles of the boundary of the designated property.

The following municipalities, other than the City of Houston, operate at least one groundwater supply well within five miles of the subject property:

CURRENT OWNER	ADDRESS	CITY	STATE	ZIP
City of San Jacinto	1301 Mercury Drive	Houston	TX	77029-2538
City of Galena Park	PO Box 46	Galena Park	TX	77547-0046

The above-mentioned entities will be provided notice as required by section 361.805 of the Texas Health and Safety Code approximately 30 days prior to the public meeting.

Appendix T

A listing of owners of real property within 2,500 ft. of the boundary of the designated property as indicated by the most recent appraisal district records. Please Note: Depending on the location of your site, this requirement may include real property outside the City of Houston. Be sure to include **ALL** properties in the 2,500 ft. boundary. (An accompanying electronic excel file with mailing information should be included with your application).

Attached is a listing of real property owners within 2,500 feet of designated property boundary. This list is also included on the CD as part of **Appendix Y**.

Northshore and El Dorado/Oates Prairie Super Neighborhoods were identified within ½-mile of the site.

Appendix T
Real Property Owners
Southwest Oilfield Products
10340 Wallisville Road, Houston, TX 77013

Owner Name	Or Current Resident	Address	City	State	Zip
CITY OF HOUSTON	OR CURRENT RESIDENT	P O BOX 1562	HOUSTON	TX	77251-1562
CITY OF HOUSTON	OR CURRENT RESIDENT	P O BOX 1562	HOUSTON	TX	77251-1562
SHELTON STERLING & JUDITH	OR CURRENT RESIDENT	602 WILD WIND LN	HOUSTON	TX	77013-5526
HARRIS COUNTY FLOOD CONTROL DISTRICT	OR CURRENT RESIDENT	9900 NORTHWEST FWY	HOUSTON	TX	77092-8601
VASQUEZ JOSE L & MARIA C	OR CURRENT RESIDENT	250 OLD SPRING LN	HOUSTON	TX	77015-2042
PERRY JACK HOMES	OR CURRENT RESIDENT	9600 VILLITA	HOUSTON	TX	77013
ALBA CARLOS & MARIA	OR CURRENT RESIDENT	15414 FERNESS LN	CHANNELVIEW	TX	77530-2877
DELACRUZ AMELIA ESTATE OF % DELORES FERNANDEZ	OR CURRENT RESIDENT	14850 ELKINS RD	HOUSTON	TX	77060-5003
SLAID FAMILY TRUST	OR CURRENT RESIDENT	14430 SOMMERWOOD LAKES DR	HOUSTON	TX	77044-5079
MOLINA JUAN C	OR CURRENT RESIDENT	3506 LA RETAMA DR	HOUSTON	TX	77013-3818
HERNANDEZ M T	OR CURRENT RESIDENT	3514 LA RETAMA DR	HOUSTON	TX	77013-3818
DIOCESE OF GALVESTON-HOUS ATTN: REAL ESTATE DEPT	OR CURRENT RESIDENT	1700 SAN JACINTO ST	HOUSTON	TX	77002-8216
BURCIAGA TONY ESTATE OF	OR CURRENT RESIDENT	3522 LA RETAMA DR	HOUSTON	TX	77013-3818
FLORES CONSUELO S	OR CURRENT RESIDENT	9619 VILLITA ST	HOUSTON	TX	77013-3848
ESPINOSA BERTHA AVILA	OR CURRENT RESIDENT	3518 LA RETAMA DR	HOUSTON	TX	77013-3818
RAMIREZ YOLANDA	OR CURRENT RESIDENT	9719 RAFAEL ST	HOUSTON	TX	77013-3826
BATARSE CARMEN	OR CURRENT RESIDENT	9726 COAHUILA ST	HOUSTON	TX	77013-3814
PENA MARIO M & ESPERANZA	OR CURRENT RESIDENT	9731 SANTA CRUZ ST	HOUSTON	TX	77013-3846
VASQUEZ EUSEBIA P	OR CURRENT RESIDENT	9727 SANTA CRUZ ST	HOUSTON	TX	77013-3846
SOSA ALBERTO & LUPE	OR CURRENT RESIDENT	9719 COAHUILA ST	HOUSTON	TX	77013-3813
NUNCIO RAY P	OR CURRENT RESIDENT	9730 SALTILLO ST	HOUSTON	TX	77013-3831
MORA MOISES	OR CURRENT RESIDENT	9722 SALTILLO ST	HOUSTON	TX	77013-3831
RAMIREZ PURA CONCEPCION	OR CURRENT RESIDENT	9726 SALTILLO ST	HOUSTON	TX	77013-3831
YEPEZ P E	OR CURRENT RESIDENT	3718 SAN PEDRO ST	HOUSTON	TX	77013-3838
HERNANDEZ ROLANDO & MARIA C	OR CURRENT RESIDENT	3714 SAN PEDRO ST	HOUSTON	TX	77013-3838
GUTIERREZ MIGUEL	OR CURRENT RESIDENT	9723 SAN CARLOS ST	HOUSTON	TX	77013-3834
GONZALEZ JOHN BERNARD	OR CURRENT RESIDENT	9719 SAN CARLOS ST	HOUSTON	TX	77013-3834
RIOS MARY	OR CURRENT RESIDENT	PO BOX 16895	GALVESTON	TX	77552-6895
ROMO ALBERT	OR CURRENT RESIDENT	9627 AGUILA ST	HOUSTON	TX	77013-3801
GOVEA CONSTRUCTION LLC	OR CURRENT RESIDENT	8821 FENTON DR	AUSTIN	TX	78736-3306
AMAYA SALVADOR & YOLANDA	OR CURRENT RESIDENT	9630 SAN CARLOS ST	HOUSTON	TX	77013-3833
VAZQUEZ DOMINGO	OR CURRENT RESIDENT	1218 W 24TH ST	HOUSTON	TX	77008-1824
BERBEL ANDREW A	OR CURRENT RESIDENT	9718 CULEBRA ST	HOUSTON	TX	77013-3816
DARAN BLANCA	OR CURRENT RESIDENT	3922 SAN PEDRO ST	HOUSTON	TX	77013-3841
MARTINEZ JUAN FRANCISCO	OR CURRENT RESIDENT	9635 RAFAEL ST	HOUSTON	TX	77013-3824
MORALES E	OR CURRENT RESIDENT	9627 SANTA CRUZ ST	HOUSTON	TX	77013-3844
MARTINEZ SANTIAGO	OR CURRENT RESIDENT	3734 SAN PEDRO ST	HOUSTON	TX	77013-3838
HERNANDEZ ESTEBAN	OR CURRENT RESIDENT	3726 SAN PEDRO ST	HOUSTON	TX	77013-3838
PINZON LETICIA	OR CURRENT RESIDENT	3706 SAN PEDRO ST	HOUSTON	TX	77013-3838
SOLIS INEZ % COSME SOLIS JR ESTATE OF	OR CURRENT RESIDENT	3634 SAN PEDRO ST	HOUSTON	TX	77013-3837
CIAS JUAN R & JOVITA	OR CURRENT RESIDENT	623 GAZIN ST	HOUSTON	TX	77020-5108
MOSS STEPHEN E	OR CURRENT RESIDENT	15327 POMFORD LN	CHANNELVIEW	TX	77530-
NIETO JOSE L	OR CURRENT RESIDENT	214 SEVENHAMPTON LN	HOUSTON	TX	77015-2408
CARDONA R G ESTATE OF	OR CURRENT RESIDENT	9619 AGUILA ST	HOUSTON	TX	77013-3801
JOHNSON WALTER R	OR CURRENT RESIDENT	PO BOX 96066	HOUSTON	TX	77213-6066
SUAREZ JESUS	OR CURRENT RESIDENT	9700 VILLITA ST	HOUSTON	TX	77013-3851
PRADO MARY L	OR CURRENT RESIDENT	9634 AGUILA ST	HOUSTON	TX	77013-3802
TREVINO VERONICA R	OR CURRENT RESIDENT	9630 AGUILA ST	HOUSTON	TX	77013-3802
PENA ELEAZAR	OR CURRENT RESIDENT	4308 BANNER DR	HOUSTON	TX	77013-3004
RODRIGUEZ FRANCISCO &	OR CURRENT RESIDENT	9631 RAFAEL ST	HOUSTON	TX	77013-3824
BAEZ RAMON L	OR CURRENT RESIDENT	9710 COAHUILA ST	HOUSTON	TX	77013-3814
RAMIREZ JOSEPHINE	OR CURRENT RESIDENT	9723 SANTA CRUZ ST	HOUSTON	TX	77013-3846
ESCOBAR A M	OR CURRENT RESIDENT	9706 RAFAEL ST	HOUSTON	TX	77013-3827
GARCIA ALFONSO	OR CURRENT RESIDENT	9711 COAHUILA ST	HOUSTON	TX	77013-3813
RIOS ENRIQUE JR & MARIA	OR CURRENT RESIDENT	9718 SALTILLO ST	HOUSTON	TX	77013-3831
JUANOPULOS JOHN	OR CURRENT RESIDENT	3602 MANITOU DR	HOUSTON	TX	77013-3610
VITELA HECTOR G JR	OR CURRENT RESIDENT	2305 ASHLAND	HOUSTON	TX	77008-2038
HUM HELEN	OR CURRENT RESIDENT	3630 SAN PEDRO ST	HOUSTON	TX	77013-3837
IGLESIA BAUTISTA EL BUEN SAMARITANO	OR CURRENT RESIDENT	3602 SAN PEDRO ST	HOUSTON	TX	77013-3837
REUTER DEBRA CASAS & STEVEN	OR CURRENT RESIDENT	9715 SAN CARLOS ST	HOUSTON	TX	77013-3834
TORRES IRMA	OR CURRENT RESIDENT	9622 SANTA CRUZ ST	HOUSTON	TX	77013-3845
SILVA CARLOS	OR CURRENT RESIDENT	9714 SANTA CRUZ ST	HOUSTON	TX	77013-3847
SANCHEZ EMETERIO & FLORA E	OR CURRENT RESIDENT	9726 CULEBRA ST	HOUSTON	TX	77013-3816
TOBIAS VENUS G	OR CURRENT RESIDENT	9715 AGUILA ST	HOUSTON	TX	77013-3803
HERNANDEZ J S	OR CURRENT RESIDENT	9623 AGUILA ST	HOUSTON	TX	77013-3801
DIAZ LEO	OR CURRENT RESIDENT	9622 SAN CARLOS ST	HOUSTON	TX	77013-3833
BENAVIDEZ FIDEL G & MARY L	OR CURRENT RESIDENT	9714 SAN CARLOS ST	HOUSTON	TX	77013-3835

Appendix T
Real Property Owners
Southwest Oilfield Products
10340 Wallisville Road, Houston, TX 77013

Owner Name	Or Current Resident	Address	City	State	Zip
SANTILLAN MISAEL & CONSUELO	OR CURRENT RESIDENT	19219 KELLY PINES CT	HUMBLE	TX	77346-4001
ARCHDIOCESE OF GALVESTON-HOUSTON ST PHILIP OF JESU	OR CURRENT RESIDENT	PO BOX 907	HOUSTON	TX	77001-0907
GARCIA DONACIANO R	OR CURRENT RESIDENT	9722 CULEBRA ST	HOUSTON	TX	77013-3816
CASAS M S	OR CURRENT RESIDENT	9722 COAHUILA ST	HOUSTON	TX	77013-3814
DELGADO BECKY	OR CURRENT RESIDENT	3809 OCEE ST	HOUSTON	TX	77063-5415
ORTIZ ERASMO	OR CURRENT RESIDENT	9706 COAHUILA ST	HOUSTON	TX	77013-3814
RODRIGUEZ JESSE S & ESTER C	OR CURRENT RESIDENT	9714 COAHUIIA ST	HOUSTON	TX	77013-3814
MONTELONGO ADOLFO & ROSA M	OR CURRENT RESIDENT	9718 RAFAEL ST	HOUSTON	TX	77013-3827
BERNAL DOLORES	OR CURRENT RESIDENT	9711 SANTA CRUZ ST	HOUSTON	TX	77013-3846
LUNA SERGIO C & MIGDALIA C	OR CURRENT RESIDENT	9710 RAFAEL ST	HOUSTON	TX	77013-3827
MARTINEZ ROY & ROXANNE	OR CURRENT RESIDENT	9722 RAFAEL ST	HOUSTON	TX	77013-3827
CURRENT OWNER	OR CURRENT RESIDENT	1252 SEAMIST DR	HOUSTON	TX	77008-6146
MARTINEZ ADRIAN M & MARIA	OR CURRENT RESIDENT	9715 COAHUILA ST	HOUSTON	TX	77013-3813
GONZALEZ ALEX	OR CURRENT RESIDENT	9706 SALTILLO ST	HOUSTON	TX	77013-3831
RIOS OTILIO & MARIA	OR CURRENT RESIDENT	9611 COAHUILA ST	HOUSTON	TX	77013-3811
LUCIO MARIA LUISA	OR CURRENT RESIDENT	3834 SAN PEDRO ST	HOUSTON	TX	77013-3839
ELIZANDO MARY A	OR CURRENT RESIDENT	3826 SAN PEDRO ST	HOUSTON	TX	77013-3839
VASQUEZ RAMIRO	OR CURRENT RESIDENT	3606 SAN PEDRO ST	HOUSTON	TX	77013-3837
GOMEZ ROY B & ALICE	OR CURRENT RESIDENT	9718 SANTA CRUZ ST	HOUSTON	TX	77013-3847
REUTER STEVEN W & DEBRA C	OR CURRENT RESIDENT	9715 SAN CARLOS ST	HOUSTON	TX	77013-3834
ELIZARRARAZ EMELINA	OR CURRENT RESIDENT	9703 SAN CARLOS ST	HOUSTON	TX	77013-3834
MARIN ELIODORO & JUANITA	OR CURRENT RESIDENT	9722 SANTA CRUZ ST	HOUSTON	TX	77013-3847
LANDIN INOCENCIO C	OR CURRENT RESIDENT	9727 SALTILLO ST	HOUSTON	TX	77013-3830
CARBAJAL TIFFANY	OR CURRENT RESIDENT	9730 CULEBRA ST	HOUSTON	TX	77013-3816
RIVERA CHARMAINE M	OR CURRENT RESIDENT	9618 SAN CARLOS ST	HOUSTON	TX	77013-3833
FLORES ROBERTO M & ARACELIA	OR CURRENT RESIDENT	9710 SAN CARLOS ST	HOUSTON	TX	77013-3835
TOVAR RIGOBERTO J	OR CURRENT RESIDENT	9722 SAN CARLOS ST	HOUSTON	TX	77013-3835
UMANZOR JOSE B & KARINA P	OR CURRENT RESIDENT	9806 WALLISVILLE RD	HOUSTON	TX	77013-4612
LOPEZ VICTOR M & GLADYS A	OR CURRENT RESIDENT	911 BERWYN	HOUSTON	TX	77037-
FLORES ZOILA	OR CURRENT RESIDENT	9711 RAFAEL ST	HOUSTON	TX	77013-3826
MUNOZ RAYMUNDO R	OR CURRENT RESIDENT	9703 RAFAEL ST	HOUSTON	TX	77013-3826
MALDONADO MARIA DEL CARMEN	OR CURRENT RESIDENT	9634 COAHUILA ST	HOUSTON	TX	77013-3812
ABELDANO IRMA ESTATE OF	OR CURRENT RESIDENT	9703 SANTA CRUZ ST	HOUSTON	TX	77013-3846
MENDOZA BRYAN M	OR CURRENT RESIDENT	9631 SANTA CRUZ ST	HOUSTON	TX	77013-3844
ARELLANO PAULO	OR CURRENT RESIDENT	9630 RAFAEL ST	HOUSTON	TX	77013-3825
MUNOZ RAYMUNDO	OR CURRENT RESIDENT	9702 RAFAEL ST	HOUSTON	TX	77013-3827
MARTINEZ ROSIE	OR CURRENT RESIDENT	9707 COAHUILA ST	HOUSTON	TX	77013-3813
STAPLETON ROY L & ADELA C	OR CURRENT RESIDENT	3818 SAN PEDRO ST	HOUSTON	TX	77013-3839
SOSA MARIA	OR CURRENT RESIDENT	3810 SAN PEDRO ST	HOUSTON	TX	77013-3839
DAVILA LETICIA A	OR CURRENT RESIDENT	3622 SAN PEDRO ST	HOUSTON	TX	77013-3837
HERNANDEZ THOMAS CAMPOS	OR CURRENT RESIDENT	3614 SAN PEDRO ST	HOUSTON	TX	77013-3837
CAMARILLO GENOVEVO	OR CURRENT RESIDENT	9631 SAN CARLOS ST	HOUSTON	TX	77013-3832
NATIVIDAD RICHARTE & AURORA	OR CURRENT RESIDENT	9623 SAN CARLOS ST	HOUSTON	TX	77013-3832
ROEDER KATHRYN H	OR CURRENT RESIDENT	9702 SANTA CRUZ ST	HOUSTON	TX	77013-3847
REYNA RICARDO M	OR CURRENT RESIDENT	9710 SANTA CRUZ ST	HOUSTON	TX	77013-3847
MARTINEZ SARA I	OR CURRENT RESIDENT	9718 SAN CARLOS ST	HOUSTON	TX	77013-3835
ALONZO RICARDO & SYLVIA	OR CURRENT RESIDENT	9731 AGUILA ST	HOUSTON	TX	77013-3803
GOVEA CONSTRUCTIONS LLC	OR CURRENT RESIDENT	8821 FENTON DR	AUSTIN	TX	78736-3306
GONZALEZ JESSE	OR CURRENT RESIDENT	9731 CULEBRA ST	HOUSTON	TX	77013-3815
ORTIZ RAMIRO	OR CURRENT RESIDENT	9726 AGUILA ST	HOUSTON	TX	77013-3804
OSEGUERA LUIS	OR CURRENT RESIDENT	9718 AGUILA ST	HOUSTON	TX	77013-3804
DE LA GARZA ANTONIO	OR CURRENT RESIDENT	9715 SALTILLO ST	HOUSTON	TX	77013-3830
BAEZ RAMON L & GUADALUPE V	OR CURRENT RESIDENT	9622 AGUILA ST	HOUSTON	TX	77013-3802
REUTER JESSICA ANN	OR CURRENT RESIDENT	9718 COAHUILA ST	HOUSTON	TX	77013-3814
FLORES RAUL A ET UX	OR CURRENT RESIDENT	9702 COAHUILA ST	HOUSTON	TX	77013-3814
BENAVIDES MARIBEL	OR CURRENT RESIDENT	9715 SANTA CRUZ ST	HOUSTON	TX	77013
LLANES ALFREDO M & MARIA	OR CURRENT RESIDENT	9623 SANTA CRUZ ST	HOUSTON	TX	77013-3844
MONTELONGO HECTOR MALTOS	OR CURRENT RESIDENT	9024 BOSTON HARBOR DR	SAN ANTONIO	TX	78242-3233
SALAZAR JOSE RODOLFO & MARIA DOLORES	OR CURRENT RESIDENT	9723 COAHUILA ST	HOUSTON	TX	77013-3813
MARTINEZ MARIA CARMEN	OR CURRENT RESIDENT	9710 SALTILLO ST	HOUSTON	TX	77013-3831
VILLEGAS JAIME A JR & MARIA	OR CURRENT RESIDENT	3902 SAN PEDRO ST	HOUSTON	TX	77013-3841
BORREGO MARIA L	OR CURRENT RESIDENT	15331 HARRIS CANYON LN	CYPRESS	TX	77429-5820
MARTINEZ ALFREDO	OR CURRENT RESIDENT	3730 SAN PEDRO ST	HOUSTON	TX	77013-3838
FELAN ELIZABETH D	OR CURRENT RESIDENT	3702 SAN PEDRO ST	HOUSTON	TX	77013-3838
SANCHEZ MARIA ANITA SANCHEZ PAUL ESTATE OF	OR CURRENT RESIDENT	3610 SAN PEDRO ST	HOUSTON	TX	77013-3837
RAMIREZ MARY C/O LUPE RAMIREZ ESTATE	OR CURRENT RESIDENT	9730 SANTA CRUZ ST	HOUSTON	TX	77013-3847
ZERMENO ELIZABETH	OR CURRENT RESIDENT	5502 FIELDWOOD DR	HOUSTON	TX	77056-2719

Appendix T
Real Property Owners
Southwest Oilfield Products
10340 Wallisville Road, Houston, TX 77013

Owner Name	Or Current Resident	Address	City	State	Zip
AYALA MARIA C	OR CURRENT RESIDENT	9630 SANTA CRUZ ST	HOUSTON	TX	77013-3845
AGUILAR JOSEPH M ET AL	OR CURRENT RESIDENT	9726 SANTA CRUZ ST	HOUSTON	TX	77013-3847
HINOJOSA ROLAND H & MARIA ILIANA	OR CURRENT RESIDENT	247 W THORN WAY	HOUSTON	TX	77015-2069
GAMEZ SABINO	OR CURRENT RESIDENT	12903 OLD PINE ST	HOUSTON	TX	77015-2039
RICHARTE FELICITAS R	OR CURRENT RESIDENT	1519 COMMUNITY CENTER RD	MONTGOMERY	TX	77356-3570
MONTALVO THOMAS G	OR CURRENT RESIDENT	520 COPPER LN	JARRELL	TX	76537-1702
LOPEZ EDELMIRO	OR CURRENT RESIDENT	9710 AGUILA ST	HOUSTON	TX	77013-3804
CAVAZOS RICARDO ET AL	OR CURRENT RESIDENT	218 WENTWORTH PARK DR	HOUSTON	TX	77015-1764
CORONADO APOLONIA	OR CURRENT RESIDENT	3906 SAN PEDRO ST	HOUSTON	TX	77013-3841
ALMAGUER JUAN	OR CURRENT RESIDENT	9630 COAHUILA ST	HOUSTON	TX	77013-3812
DOUGLAS LINH 3 LLC	OR CURRENT RESIDENT	PO BOX 1152	SUGAR LAND	TX	77487-1152
MARTINEZ DARITA	OR CURRENT RESIDENT	9635 SANTA CRUZ ST	HOUSTON	TX	77013-3844
ARRELLANO ROGELIO & M G	OR CURRENT RESIDENT	9626 RAFAEL ST	HOUSTON	TX	77013-3825
GONZALEZ SYLVIA	OR CURRENT RESIDENT	9634 RAFAEL ST	HOUSTON	TX	77013-3825
VALDEZ FRANK & ALICIA	OR CURRENT RESIDENT	9703 COAHUILA ST	HOUSTON	TX	77013-3813
MUNOZ JUANA	OR CURRENT RESIDENT	3814 SAN PEDRO ST	HOUSTON	TX	77013-3839
VASQUEZ EVANGELINA	OR CURRENT RESIDENT	3806 SAN PEDRO ST	HOUSTON	TX	77013-3839
GONZALES FRANCES	OR CURRENT RESIDENT	3626 SAN PEDRO ST	HOUSTON	TX	77013-3837
GUTIERREZ ESTHER R & CHRISTA S	OR CURRENT RESIDENT	3618 SAN PEDRO ST	HOUSTON	TX	77013-3837
NIETO JOSE	OR CURRENT RESIDENT	9635 SAN CARLOS ST	HOUSTON	TX	77013-3832
FLORES JORGE M	OR CURRENT RESIDENT	9627 SAN CARLOS ST	HOUSTON	TX	77013-3832
YBARRA HERLINDA	OR CURRENT RESIDENT	9634 SANTA CRUZ ST	HOUSTON	TX	77013-3845
LUNA SERGIO C	OR CURRENT RESIDENT	9706 SANTA CRUZ ST	HOUSTON	TX	77013-3847
MONTELONGO ADOLFO & ROSA M	OR CURRENT RESIDENT	9730 SAN CARLOS ST	HOUSTON	TX	77013-3835
GONZALEZ HOMERO T & ALICIA	OR CURRENT RESIDENT	13135 WOODTREK LN	HOUSTON	TX	77015-2794
NAJAR TOMAS A & ASCENCION M	OR CURRENT RESIDENT	9727 CULEBRA ST	HOUSTON	TX	77013-3815
SMITH GEORGE M	OR CURRENT RESIDENT	9730 AGUILA ST	HOUSTON	TX	77013-3804
MONSON MARIA SUSANA	OR CURRENT RESIDENT	9722 AGUILA ST	HOUSTON	TX	77013-3804
KNIGHT MARIA I	OR CURRENT RESIDENT	9719 SALTILLO ST	HOUSTON	TX	77013-3830
WEBBER ISABEL A	OR CURRENT RESIDENT	9626 AGUILA ST	HOUSTON	TX	77013-3802
GOMEZ GEORGE & DORA	OR CURRENT RESIDENT	9618 AGUILA ST	HOUSTON	TX	77013-3802
HUMPHREY DAVID	OR CURRENT RESIDENT	3940 COLVIN ST	HOUSTON	TX	77013-3406
CORTES CITLALITL	OR CURRENT RESIDENT	9723 RAFAEL ST	HOUSTON	TX	77013-3826
FLORES JOSE J SMART FINANCIAL CREDIT UNION	OR CURRENT RESIDENT	PO BOX 900719	HOUSTON	TX	77292-
MONTELONGO ADOLFO & ROSA	OR CURRENT RESIDENT	9718 RAFAEL ST	HOUSTON	TX	77013-3827
SOLACHE TELESFORO	OR CURRENT RESIDENT	9730 RAFAEL ST	HOUSTON	TX	77013-3827
ALVAREZ ESTHER R	OR CURRENT RESIDENT	9726 RAFAEL ST	HOUSTON	TX	77013-3827
RICHARTE EMMA G	OR CURRENT RESIDENT	9731 COAHUILA ST	HOUSTON	TX	77013-3813
SANTILLAN MISAEL	OR CURRENT RESIDENT	3910 SAN PEDRO ST	HOUSTON	TX	77013-3841
CORONADO APOLONIA % VICTOR CORONADO ESTATE OF	OR CURRENT RESIDENT	3906 SAN PEDRO ST	HOUSTON	TX	77013-3841
RAMIREZ RAUL S	OR CURRENT RESIDENT	7803 HEATHROW LN	SPRING	TX	77379-7151
HERNANDEZ RAYMOND A JR	OR CURRENT RESIDENT	126 BLACK ROCK RD	HOUSTON	TX	77015-1736
RODRIGUEZ JESSE R	OR CURRENT RESIDENT	9731 SAN CARLOS ST	HOUSTON	TX	77013-3834
GARCIA P O	OR CURRENT RESIDENT	9727 SAN CARLOS ST	HOUSTON	TX	77013-3834
MOTILLA HECTOR	OR CURRENT RESIDENT	9723 SALTILLO ST	HOUSTON	TX	77013-3830
HERNANDEZ JUAN MANUEL	OR CURRENT RESIDENT	9703 AGUILA ST	HOUSTON	TX	77013-3803
BALERIO EDWARD	OR CURRENT RESIDENT	9635 AGUILA ST	HOUSTON	TX	77013-3801
NIETO JOSE	OR CURRENT RESIDENT	214 SEVEN HAMPTON	HOUSTON	TX	77015-2408
MORENO LIZET	OR CURRENT RESIDENT	12109 TICONDEROGA RD	HOUSTON	TX	77044-2115
BOSTON LA VERA % BESSIE M GARDNER	OR CURRENT RESIDENT	8131 FURLONG LN	HOUSTON	TX	77071-3622
HUMPHREY DAVID	OR CURRENT RESIDENT	3912 COLVIN ST	HOUSTON	TX	77013-3406
TAYLOR BRIAN	OR CURRENT RESIDENT	3924 COLVIN ST	HOUSTON	TX	77013-3406
HOUSTON PARKS BOARD LGC INC	OR CURRENT RESIDENT	300 N POST OAK LN	HOUSTON	TX	77024-5904
GREEN ELIZA B	OR CURRENT RESIDENT	3929 COLVIN ST	HOUSTON	TX	77013-3405
MIRANDA JOSE M & GLORIA C	OR CURRENT RESIDENT	3926 COLVIN ST	HOUSTON	TX	77013-3406
CITY OF HOUSTON	OR CURRENT RESIDENT	P O BOX 1562	HOUSTON	TX	77251-1562
VILLALOBOS PATRICIA	OR CURRENT RESIDENT	12851 GREEN DOLPHIN ST	HOUSTON	TX	77013-4203
GARCIA EDGAR E & RUTH	OR CURRENT RESIDENT	6226 FOXLEIGH RD	HOUSTON	TX	77049-3423
SHELTON STERLING & JUDITH	OR CURRENT RESIDENT	602 WILD WIND LN	HOUSTON	TX	77013-5526
SEETARAM MARY T	OR CURRENT RESIDENT	12849 GREEN DOLPHIN ST	HOUSTON	TX	77013-4203
NICHOLS JOHNETTA	OR CURRENT RESIDENT	3929 COLVIN ST	HOUSTON	TX	77013-3405
NICHOLS JOHNETTA	OR CURRENT RESIDENT	3929 COLVIN ST	HOUSTON	TX	77013-3405
GREEN GEORGE	OR CURRENT RESIDENT	3929 COLVIN ST	HOUSTON	TX	77013-3405
JACKSON ILA M	OR CURRENT RESIDENT	6026 LAWN LN	HOUSTON	TX	77088-5420
HICKMAN DARLENE MRS	OR CURRENT RESIDENT	107 OATES RD	HOUSTON	TX	77013-4619
KHAN KHAN AFSAR	OR CURRENT RESIDENT	9161 WALLISVILLE RD	HOUSTON	TX	77029-1323
CASTELLANOS LUIS A	OR CURRENT RESIDENT	7525 ABILENE ST	HOUSTON	TX	77020-

Appendix T
Real Property Owners
Southwest Oilfield Products
10340 Wallisville Road, Houston, TX 77013

Owner Name	Or Current Resident	Address	City	State	Zip
MR MERCURY INC	OR CURRENT RESIDENT	1014 MERCURY DR	HOUSTON	TX	77029-2004
FVL LTD	OR CURRENT RESIDENT	2930 REVERE ST STE 300	HOUSTON	TX	77098-5607
SANCHEZ JOSE T	OR CURRENT RESIDENT	8715 WOODFELL CT	DALLAS	TX	75249-1825
WILLIAMS MARIE	OR CURRENT RESIDENT	4305 GUESSENA ST	HOUSTON	TX	77013-3201
HICKMAN THOMAS W	OR CURRENT RESIDENT	107 OATES RD	HOUSTON	TX	77013-4619
BLANCA VALADEZ FAMILY TRUST	OR CURRENT RESIDENT	104 OATES RD	HOUSTON	TX	77013-4620
JACKSON BETTY M	OR CURRENT RESIDENT	101 OATES RD	HOUSTON	TX	77013-4619
AMOCO PRODUCTION CO % AMOCO PROPERTY TAX	OR CURRENT RESIDENT	PO BOX 941709	HOUSTON	TX	77094-8709
WINTON DORIS F ESTATE OF	OR CURRENT RESIDENT	37 MAXEY RD	HOUSTON	TX	77013-4208
CACERES JOSE A	OR CURRENT RESIDENT	10908 DEBRA RD	HOUSTON	TX	77013-3314
MOLINA OSCAR & MIRNA	OR CURRENT RESIDENT	11014 DEBRA RD	HOUSTON	TX	77013-3316
GUZMAN ALFREDO	OR CURRENT RESIDENT	10918 WALLISVILLE RD	HOUSTON	TX	77013-4139
NGUYEN THOMAS VAN	OR CURRENT RESIDENT	173 OATES RD	HOUSTON	TX	77013-4619
GUZMAN ALFREDO	OR CURRENT RESIDENT	10918 WALLISVILLE RD	HOUSTON	TX	77013-4139
GUZMAN ALFREDO	OR CURRENT RESIDENT	10918 WALLISVILLE RD	HOUSTON	TX	77013-4139
VASQUEZ ROBERT J	OR CURRENT RESIDENT	96 OATES RD	HOUSTON	TX	77013-4618
PHILLIPS GEORGE W & RHONDA	OR CURRENT RESIDENT	109 OATES RD	HOUSTON	TX	77013-4619
MEDRANO FRANCISCA	OR CURRENT RESIDENT	10912 DEBRA RD	HOUSTON	TX	77013-3314
JOHNSON FLOY EUGENE JOHNSON HATTIE M	OR CURRENT RESIDENT	8614 WHITECASTLE LN	HOUSTON	TX	77088-5044
HARRIS COUNTY FLOOD CONTROL DISTRICT	OR CURRENT RESIDENT	9900 NORTHWEST FWY	HOUSTON	TX	77092-8601
WALLISVILLE PARTNERS LTD	OR CURRENT RESIDENT	10077 WALLISVILLE RD	HOUSTON	TX	77013-4615
AML FAMILY ET AL	OR CURRENT RESIDENT	4545 POST OAK PLACE DR STE 101	HOUSTON	TX	77027-3105
MLC ENTERPRISES LLC	OR CURRENT RESIDENT	PO BOX 183	HARVEY	LA	70059-0183
CENTERPOINT ENERGY HOU ELE PROPERTY TAX DEPT 38TH	OR CURRENT RESIDENT	PO BOX 1475	HOUSTON	TX	77251-1475
FVL LTD	OR CURRENT RESIDENT	2930 REVERE ST STE 300	HOUSTON	TX	77098-5607
ALLEGIANCE CRANE AND EQUIPMENT LLC	OR CURRENT RESIDENT	777 SW 12TH AVE	POMPANO BEAC	FL	33069-4527
KALEIDOSCOPE YOUTH DEVELOPMENT	OR CURRENT RESIDENT	13334 WALLISVILLE RD	HOUSTON	TX	77049-3914
FERMAN ANGEL	OR CURRENT RESIDENT	220 MCCARTY	HOUSTON	TX	77029-1138
HAMILTON & NEWMAN TX2 LLC	OR CURRENT RESIDENT	1800 ROOSEVELT RD	LITTLE ROCK	AR	72206
FVL LTD	OR CURRENT RESIDENT	2930 REVERE ST STE 300	HOUSTON	TX	77098-5607
WASTE MANAGEMENT TX INC	OR CURRENT RESIDENT	PO BOX 1450	CHICAGO	IL	60690-1450
FPL REAL ESTATE LTD	OR CURRENT RESIDENT	2930 REVERE ST STE 300	HOUSTON	TX	77098-5607
HIGHMARK INTERNATIONAL TRADINGFZE	OR CURRENT RESIDENT	8010 W SAMPLE RD	MARGATE	FL	33065-4714
TURCIOS RIGOBERTO & LUZ MARIA REYES TURC	OR CURRENT RESIDENT	9806 WALLISVILLE RD	HOUSTON	TX	77013-4612
360 CARRIER LLC ET AL	OR CURRENT RESIDENT	8311 CAROLINE RIDGE DR	HUMBLE	TX	77396-1120
MFC TIP INC	OR CURRENT RESIDENT	755 E MULBERRY AVE STE 200	SAN ANTONIO	TX	78212-4285
9817 WALLISVILLE RD LLC	OR CURRENT RESIDENT	2825 WILCREST DR STE 200	HOUSTON	TX	77042-3396
J & E PALMER PROPERTIES LLC	OR CURRENT RESIDENT	11101 WALLISVILLE RD	HOUSTON	TX	77013-4132
EMPIRE LAND CO INC	OR CURRENT RESIDENT	PO BOX 15235	HOUSTON	TX	77220-5235
HOUSTON INDUSTRIAL WHSE JV	OR CURRENT RESIDENT	707 N SHEPHERD DR STE 700	HOUSTON	TX	77007-1351
CASTELLANOS LUIS A	OR CURRENT RESIDENT	7524 ABILENE ST	HOUSTON	TX	77020-7064
VILLATORO-LAZO BACILIO	OR CURRENT RESIDENT	14708 WALDINE ST	HOUSTON	TX	77015-6440
CENTERPOINT ENERGY HOU ELE PROPERTY TAX DEPT 38TH	OR CURRENT RESIDENT	PO BOX 1475	HOUSTON	TX	77251-1475
FVL LTD	OR CURRENT RESIDENT	2930 REVERE ST STE 300	HOUSTON	TX	77098-5607
PHILLIPS JEWEL P	OR CURRENT RESIDENT	3351 ARBOR ST	HOUSTON	TX	77004-6351
EMPIRE LAND CO INC	OR CURRENT RESIDENT	PO BOX 15235	HOUSTON	TX	77220-5235
CITY OF HOUSTON	OR CURRENT RESIDENT	PO BOX 1562	HOUSTON	TX	77251-1562
GONZALES ESTEBAN	OR CURRENT RESIDENT	PO BOX 24205	HOUSTON	TX	77229-4205
SAN FELIPE CHURCH c/o NOLD W J REV BISHOP	OR CURRENT RESIDENT	PO BOX 9686	HOUSTON	TX	77213-0686
JIMINEZ ARTURO	OR CURRENT RESIDENT	418 FALL CREEK DR	HUFFMAN	TX	77336-2888
NEEDHAM LAND LLC	OR CURRENT RESIDENT	111 E JERICHO TPKE FL 2	MINEOLA	NY	11501-3145
JAMCAR PARTNERS LTD	OR CURRENT RESIDENT	2003 WILSON RD	HUMBLE	TX	77396-1540
EMPIRE LAND COMPANY	OR CURRENT RESIDENT	10043 WALLISVILLE RD	HOUSTON	TX	77013-4615
MLC ENTERPRISES LLC	OR CURRENT RESIDENT	PO BOX 183	HARVEY	LA	70059-0183
MLC ENTERPRISES LLC	OR CURRENT RESIDENT	PO BOX 183	HARVEY	LA	70059-0183
ROMEO & GLADENE LAUREL LAND TRUST	OR CURRENT RESIDENT	4410 AVENUEL L	SANTA FE	TX	77510-8651
COLLINS HUBERT D ET AL	OR CURRENT RESIDENT	7510 VERDINELL ST	BAYTOWN	TX	77521-1116
FRIENDSHIP BUSINESS LLC	OR CURRENT RESIDENT	119 CHATAN AVE	SUGAR LAND	TX	77479-
GALENA PARK ISD	OR CURRENT RESIDENT	PO BOX 113	GALENA PARK	TX	77547-0113
W W ROWLAND INVESTMENT CO	OR CURRENT RESIDENT	10000 WALLISVILLE RD	HOUSTON	TX	77013-4616
HOUSTON PARKS BOARD	OR CURRENT RESIDENT	300 NORTH POST OAK LANE	HOUSTON	TX	77024-5904
THE FOUR B'S	OR CURRENT RESIDENT	1515 BURNT MILL RD	CHERRY HILL	NJ	08003-3637
911 FEDERAL LLC	OR CURRENT RESIDENT	1904 MC CARTY ST	HOUSTON	TX	77029-3763
GREAT DANE LTD PTNR	OR CURRENT RESIDENT	PO BOX 96666	HOUSTON	TX	77213-6666
VENTURA TRANSPORTATION LOGISTICS LLC	OR CURRENT RESIDENT	200 CORPORATE BLVD STE 104	LAFAYETTE	LA	70508-3870
FVL LTD	OR CURRENT RESIDENT	2930 REVERE ST STE 300	HOUSTON	TX	77098-5607
NEEDHAM LAND LLC	OR CURRENT RESIDENT	111 E JERICHO TPKE FL 2	MINEOLA	NY	11501-3145

Appendix T
Real Property Owners
Southwest Oilfield Products
10340 Wallisville Road, Houston, TX 77013

Owner Name	Or Current Resident	Address	City	State	Zip
GONZALEZ BERNARD	OR CURRENT RESIDENT	PO BOX 24205	HOUSTON	TX	77229-4205
FAINBARG III LP	OR CURRENT RESIDENT	129 W WILSON ST STE 100	COSTA MESA	CA	92627-1586
METALPLATE GALVANIZING INC	OR CURRENT RESIDENT	PO BOX 966	BIRMINGHAM	AL	35201-0966
WDO PROPERTIES LLC	OR CURRENT RESIDENT	2702 N LOOP 1604 E STE 202	SAN ANTONIO	TX	78232-1706
RECYCLING TECHNOLOGY CONSULTANTS LLC	OR CURRENT RESIDENT	3635 TRAILMOBILE DR	HOUSTON	TX	77013-3863
EQUILON PIPELINE CO LLC PROPERTY TAX DEPT	OR CURRENT RESIDENT	PO BOX 4369	HOUSTON	TX	77210-4369
JAMCAR PARTNERS LTD	OR CURRENT RESIDENT	2003 WILSON RD	HUMBLE	TX	77396-1540
CITY OF HOUSTON REAL ESTATE DEPT	OR CURRENT RESIDENT	PO BOX 1562	HOUSTON	TX	77251-1562
HOUSTON ISD	OR CURRENT RESIDENT	4400 W 18TH ST	HOUSTON	TX	77092-8501
B & T PROPERTIES	OR CURRENT RESIDENT	2003 WILSON RD	HUMBLE	TX	77396-1540
MITCHELL DONALD G & MARILYN	OR CURRENT RESIDENT	10600 WALLISVILLE RD	HOUSTON	TX	77013-4123
MCVILLE VENTURES INC	OR CURRENT RESIDENT	3807 OATES RD	HOUSTON	TX	77013-4105
SOUTHWEST OILFIELD PRODUCTS % AMERICAN BLOCK CO	OR CURRENT RESIDENT	6311 BREEN RD	HOUSTON	TX	77086-3836
TURCIOUS RIGOBERTO	OR CURRENT RESIDENT	9806 WALLISVILLE RD	HOUSTON	TX	77013-4612
WOLFE BEN F JR	OR CURRENT RESIDENT	14378 FM 1277	SAN AUGUSTINE	TX	75972-7255
MRB DEVELOPMENT LP % CANAL CARTAGE CO	OR CURRENT RESIDENT	11643 WALLISVILLE RD UNIT A	HOUSTON	TX	77013-3439
RUSTLING WIND LLC	OR CURRENT RESIDENT	207 BLUE POINT RD	KEMAH	TX	77565-2369
CITY OF HOUSTON	OR CURRENT RESIDENT	PO BOX 1562	HOUSTON	TX	77251-1562
FVL LTD	OR CURRENT RESIDENT	2930 REVERE ST STE 300	HOUSTON	TX	77098-5607
FAYARD JOHN R JR	OR CURRENT RESIDENT	PO BOX 2189	GULFPORT	MS	39505-2189
EQUILON PIPELINE CO LLC PROPERTY TAX DEPT	OR CURRENT RESIDENT	PO BOX 4369	HOUSTON	TX	77210-4369
HARRIS COUNTY FLOOD CONTROL DISTRICT	OR CURRENT RESIDENT	9900 NORTHWEST FWY	HOUSTON	TX	77092-8601
UNIVERSAL EQUIPMENT CO LLC	OR CURRENT RESIDENT	PO BOX 4085	ABILENE	TX	79608-4085
WALLISVILLE PARTNERS LTD	OR CURRENT RESIDENT	10077 WALLISVILLE RD	HOUSTON	TX	77013-4615
JAM CAR PARTNERS LIMITED	OR CURRENT RESIDENT	2003 WILSON RD	HUMBLE	TX	77396-1540
UNIVERSAL EQUIPMENT CO LLC	OR CURRENT RESIDENT	PO BOX 4085	ABILENE	TX	79608-4085
UNIVERSAL EQUIPMENT CO LLC	OR CURRENT RESIDENT	PO BOX 4085	ABILENE	TX	79608-4085
MIRANDA JOSE & GLORIA C	OR CURRENT RESIDENT	3926 COLVIN ST	HOUSTON	TX	77013-3406
ELLEDGE JOHN W	OR CURRENT RESIDENT	PO BOX 96242	HOUSTON	TX	77213-6242
EMPIRE LAND COMPANY LTD	OR CURRENT RESIDENT	10043 WALLISVILLE RD	HOUSTON	TX	77013-4615
MEDINA MIGUEL & PATRICIA R	OR CURRENT RESIDENT	14523 SOUTHERN MAGNOLIA CIR	HOUSTON	TX	77044-4931
DND TEXAS INVESTMENTS LLC	OR CURRENT RESIDENT	11001 WALLISVILLE RD	HOUSTON	TX	77013-4130
HOUSTON PARKS BOARD LGC INC BETH WHITE	OR CURRENT RESIDENT	300 N POST OAK LN	HOUSTON	TX	77024-5904
SOUTHWEST OILFIELD PRODUCTS INC % AMERICAN BLOCK	OR CURRENT RESIDENT	6311 BREEN RD	HOUSTON	TX	77086-3836
MORALES MELCHICEDEC	OR CURRENT RESIDENT	4414 OATES RD	HOUSTON	TX	77013-3338
HOUSTON ISD	OR CURRENT RESIDENT	4400 W 18TH ST	HOUSTON	TX	77092-8501
JAMCAR PARTNERS LTD	OR CURRENT RESIDENT	2003 WILSON RD	HUMBLE	TX	77396-1540
GSE FAMILY LLC	OR CURRENT RESIDENT	1440 VANDERBILT DR	EL PASO	TX	79935-4813
JAMCAR PARTNERS LTD	OR CURRENT RESIDENT	2003 WILSON RD	HUMBLE	TX	77396-1540
JAMCAR PARTNERS LTD	OR CURRENT RESIDENT	2003 WILSON RD	HUMBLE	TX	77396-1540
NARSI MANAGEMENT LP	OR CURRENT RESIDENT	2802 N WAYSIDE DR	HOUSTON	TX	77020-5573
CENTERPOINT ENERGY HOU ELE PROPERTY TAX DEPT 38TH	OR CURRENT RESIDENT	PO BOX 1475	HOUSTON	TX	77251-1475
B & T PROPERTIES	OR CURRENT RESIDENT	2003 WILSON RD	HUMBLE	TX	77396-1540
MCVILLE VENTURES INC	OR CURRENT RESIDENT	3807 OATES RD	HOUSTON	TX	77013-4105
HOUSTON MFR & SPECALTY	OR CURRENT RESIDENT	PO BOX 24339	HOUSTON	TX	77229-4339
WILLIAM MARSH RICE UNIVERSITY	OR CURRENT RESIDENT	6100 MAIN ST	HOUSTON	TX	77005-1827
WILSON NANCY LEY	OR CURRENT RESIDENT	4900 WOODWAY DR STE 870	HOUSTON	TX	77056-1867
ALLEN JUDY LEY % RICE TRUST INC TR	OR CURRENT RESIDENT	PO BOX 2666	HOUSTON	TX	77252-2666
ESPINOZA DIANE LEY % RICE TRUST INC TR	OR CURRENT RESIDENT	PO BOX 2666	HOUSTON	TX	77252-2666
WILLIAM MARSH RICE UNIVERSITY TREASURER'S OFFICE/JA	OR CURRENT RESIDENT	6100 MAIN ST # MS91	HOUSTON	TX	77005-1827
RLR INVESTMENTS LLC	OR CURRENT RESIDENT	600 GILLIAM RD	WILMINGTON	OH	45177-9089
CITY OF HOUSTON	OR CURRENT RESIDENT	PO BOX 1562	HOUSTON	TX	77251-1562
GRUMA CORPORATION DBA MISSION FOODS ATTN: TAX DE	OR CURRENT RESIDENT	5601 EXECUTIVE DR STE 700	IRVING	TX	75038-2508
FVL LTD	OR CURRENT RESIDENT	2930 REVERE ST STE 300	HOUSTON	TX	77098-5607
CENTERPOINT ENERGY HOU ELE					
PROPERTY TAX DEPT 38TH FLR	OR CURRENT RESIDENT	PO BOX 1475	HOUSTON	TX	77251-1475
HARRIS COUNTY HOUSING AUTHORITY	OR CURRENT RESIDENT	8933 INTERCHANGE DR	HOUSTON	TX	77054-2507
FVL LTD	OR CURRENT RESIDENT	2930 REVERE ST STE 300	HOUSTON	TX	77098-5607
ROADMASTER TRUCKING HOLDING CO LLC	OR CURRENT RESIDENT	PO BOX 9699	HOUSTON	TX	77213-0699
B J SERVICES CO USA	OR CURRENT RESIDENT	PO BOX 4740	HOUSTON	TX	77210-4740
WALLISVILLE PARTNERS LTD	OR CURRENT RESIDENT	10077 WALLISVILLE RD	HOUSTON	TX	77013-4615
CFCF EQUIPMENT HOLDINGS LLC	OR CURRENT RESIDENT	12205 WALLISVILLE RD	HOUSTON	TX	77013-3430
JAMCAR PARTNERS LTD	OR CURRENT RESIDENT	2003 WILSON RD	HUMBLE	TX	77396-1540
MLC ENTERPRISES LLC	OR CURRENT RESIDENT	PO BOX 183	HARVEY	LA	70059-0183
WASTEWATER RESIDUALS MANGEMENT LLC	OR CURRENT RESIDENT	4920 HOLLY ST	BELLAIRE	TX	77401-5715
AML FAMILY ET AL	OR CURRENT RESIDENT	4545 POST OAK PLACE DR STE 101	HOUSTON	TX	77027-3105
EMPIRE LAND CO ONC	OR CURRENT RESIDENT	PO BOX 15235	HOUSTON	TX	77220-5235

Appendix T
Real Property Owners
Southwest Oilfield Products
10340 Wallisville Road, Houston, TX 77013

Owner Name	Or Current Resident	Address	City	State	Zip
WASTEWATER RESIDUALS MGMT LLC	OR CURRENT RESIDENT	4920 HOLLY ST	BELLAIRE	TX	77401-5715
WDO PROPERTIES LLC	OR CURRENT RESIDENT	2702 N LOOP 1604 E STE 202	SAN ANTONIO	TX	78232-1706
SARGENT B J	OR CURRENT RESIDENT	5626 SECLUSION DR	HOUSTON	TX	77049-3921
CENTERPOINT ENERGY HOU ELE					
PROPERTY TAX DEPT 38TH FLR	OR CURRENT RESIDENT	PO BOX 1475	HOUSTON	TX	77251-1475
MIRANDA ROBERTO & ALICIA	OR CURRENT RESIDENT	6326 PERCH CREEK DR	HOUSTON	TX	77049-3441
CITY OF HOUSTON	OR CURRENT RESIDENT	PO BOX 1562	HOUSTON	TX	77251-1562
ALVIN S MOODY TRUST ET AL MOOD LAW GROUP PLLC	OR CURRENT RESIDENT	3003 W ALABAMA	HOUSTON	TX	77098-2001
GEORGE THOMAS & BABU	OR CURRENT RESIDENT	1818 FEDERAL RD STE C	HOUSTON	TX	77015-6710
OATES CEMETERY	OR CURRENT RESIDENT	N WALLISVILLE RD	HOUSTON	TX	77029-
SALAZAR ISABEL C	OR CURRENT RESIDENT	7239 FOXBROOK DR	HUMBLE	TX	77338-1441
RODRIGUEZ JOEL	OR CURRENT RESIDENT	3901 TRAILMOBILE DR	HOUSTON	TX	77013-3873
CENTERPOINT ENERGY HOU ELE					
PROPERTY TAX DEPT 38TH FLR	OR CURRENT RESIDENT	PO BOX 1475	HOUSTON	TX	77251-1475
PANJWANI PROPERTIES	OR CURRENT RESIDENT	6161 SAVOY DR STE 1111	HOUSTON	TX	77036-3360
PANJWANI PROPERTIES	OR CURRENT RESIDENT	6161 SAVOY DR STE 1111	HOUSTON	TX	77036-3360
SOUTHWEST OIL FIELD INC	OR CURRENT RESIDENT	PO BOX 24068	HOUSTON	TX	77229-4068
COUNTY OF HARRIS	OR CURRENT RESIDENT	PO BOX 1525	HOUSTON	TX	77251-1525
KENNY & BERNICE STROUD TRUST	OR CURRENT RESIDENT	12807 COOLGREEN ST	HOUSTON	TX	77013-4509
GSE FAMILY LLC	OR CURRENT RESIDENT	1440 VANDERBILT DR	EL PASO	TX	79935-4813
9817 WALLISVILLE RD LLC	OR CURRENT RESIDENT	2825 WILCREST DR STE 200	HOUSTON	TX	77042-3396
FVL LTD	OR CURRENT RESIDENT	2930 REVERE ST STE 300	HOUSTON	TX	77098-5607
EQUILON PIPELINE CO LLC ATTN PROPERTY TAX DEPT	OR CURRENT RESIDENT	PO BOX 4369	HOUSTON	TX	77210-4369
ZINK TEXAS REAL ESTATE LLC	OR CURRENT RESIDENT	22151 E 91ST ST S	BROKEN ARROW	OK	74014-3250
FVL LTD	OR CURRENT RESIDENT	2930 REVERE ST STE 300	HOUSTON	TX	77098-5607
HAVARD JAMES B ESTATE OF % DOROTHY D HAVARD	OR CURRENT RESIDENT	PO BOX 502	GALENA PARK	TX	77547-0502
DOMINATION FABRICATION & WELDING	OR CURRENT RESIDENT	11035 N H ST	LA PORTE	TX	77571-9126
JAM CAR PARTNERS LIMITED	OR CURRENT RESIDENT	2003 WILSON RD	HUMBLE	TX	77396-1540
TOTAL SERVICES SUPPLY INC	OR CURRENT RESIDENT	513 VORTEX DR	NEW IBERIA	LA	70560-9821
ACKER FAMILY PTNRSHP LTD	OR CURRENT RESIDENT	10043 WALLISVILLE RD # RDQ	HOUSTON	TX	77013-4615
FVL LTD	OR CURRENT RESIDENT	2930 REVERE ST STE 300	HOUSTON	TX	77098-5607
CORDELL HOWARD	OR CURRENT RESIDENT	PO BOX 907	HUFFMAN	TX	77336-0907
GREEN JEFFERY D	OR CURRENT RESIDENT	13102 TURNBRIDGE TRL	HOUSTON	TX	77065-5052
DANIEL MARY LOVE	OR CURRENT RESIDENT	7815 ETHEL ST	HOUSTON	TX	77028-4405
ALANIS ROGELIO & ERIKA	OR CURRENT RESIDENT	4110 WIPPRECHT ST	HOUSTON	TX	77026-3948
FVL LTD	OR CURRENT RESIDENT	2930 REVERE ST STE 300	HOUSTON	TX	77098-5607
GONZALEZ STEPHANIE R	OR CURRENT RESIDENT	12715 CELIA DR	HOUSTON	TX	77015-6223
RIVAS DIEGO A	OR CURRENT RESIDENT	15011 LOYS COVES CT	HUMBLE	TX	77396-6019
CAMPOS ELSA	OR CURRENT RESIDENT	13858 MAISEMORE RD	HOUSTON	TX	77015-2303
PHILLIPS 66 PIPELINE LLC % PROPERTY TAX	OR CURRENT RESIDENT	PO BOX 5600	BARTLESVILLE	OK	74005-5600
HOUSTON PARKS BOARD	OR CURRENT RESIDENT	300 N POST OAK LN	HOUSTON	TX	77024-5904
SOUTHWEST OILFIELD PRODUCT	OR CURRENT RESIDENT	PO BOX 24068	HOUSTON	TX	77229-4068
SILVA REBECA % ERNESTO SILVA ESTATE OF	OR CURRENT RESIDENT	9719 CIBOLO ST	HOUSTON	TX	77013-3809
ALVIN S MOODY TRUST ET AL % MOODY LAW GROUP PLLC	OR CURRENT RESIDENT	3003 W ALABAMA	HOUSTON	TX	77098-2001
PHILLIPS GEORGE W & RHONDA	OR CURRENT RESIDENT	109 OATES RD	HOUSTON	TX	77013-4619
SLAID JAMES P & MARLENE U	OR CURRENT RESIDENT	14430 SUMMERWOOD LAKES DR	HOUSTON	TX	77044-5079
VELEZ SERGIO	OR CURRENT RESIDENT	PO BOX	HOUSTON	TX	77229-
COLLINS HUBERT D ET AL	OR CURRENT RESIDENT	7510 VERDINE ST	BAYTOWN	TX	77521-1116
NOLAZCO ALEJANDRO & VERONICA P	OR CURRENT RESIDENT	9930 COBBS COVE LN	HOUSTON	TX	77044-4503
ANDERSON COMMERCIAL PROPERTIES LLC	OR CURRENT RESIDENT	10924 GRANT ROAD STE 209	HOUSTON	TX	77070-4445
FVL LTD	OR CURRENT RESIDENT	2930 REVERE ST STE 300	HOUSTON	TX	77098-5607
PEREZ RAFAEL JR	OR CURRENT RESIDENT	21307 BLISSFIELD LN	KATY	TX	77450-5609
PEREZ RAFAEL JR	OR CURRENT RESIDENT	21307 BLISSFIELD LN	KATY	TX	77450-5609
ACKER FAMILY PTNRSHP LTD	OR CURRENT RESIDENT	10043 WALLISVILLE RD	HOUSTON	TX	77013-4615
OLDROYD ROBERT	OR CURRENT RESIDENT	10504 NEEDHAM ST	HOUSTON	TX	77013-3208
PEREZ RAFAEL	OR CURRENT RESIDENT	21307 BLISSFIELD LN	KATY	TX	77450-5609
VELEZ SERGIO	OR CURRENT RESIDENT	PO BOX 741109	HOUSTON	TX	77274-1109
SLAID JAMES P & MARLENE U	OR CURRENT RESIDENT	14430 SUMMERWOOD LAKES DR	HOUSTON	TX	77044-5079
NARSI MANAGEMENT LP	OR CURRENT RESIDENT	2802 N WAYSIDE DR	HOUSTON	TX	77020-5573
OLPEBA MANAGEMENT CO INC	OR CURRENT RESIDENT	5 HILLSHIRE GROVE LN	HOUSTON	TX	77055-6700
HOUSTON ISD	OR CURRENT RESIDENT	4400 W 18TH ST	HOUSTON	TX	77092-8501
BRANNEN JIMMY C	OR CURRENT RESIDENT	3419 TRAILMOBILE DR	HOUSTON	TX	77013-3856
HOUSTON ISD	OR CURRENT RESIDENT	4400 W 18TH ST	HOUSTON	TX	77092-8501
GUTIERREZ ALEJANDRO J SR	OR CURRENT RESIDENT	5410 ANSDELL CT	HOUSTON	TX	77084-2094
TEXAS OIL ENVIRONMENTAL INC	OR CURRENT RESIDENT	3419 TRAILMOBILE DR	HOUSTON	TX	77013-3856
GUTIERREZ ALEJANDRO J	OR CURRENT RESIDENT	5410 ANSDELL CT	HOUSTON	TX	77084-2094
NARSI MANAGEMENT LP	OR CURRENT RESIDENT	2802 N WAYSIDE DR	HOUSTON	TX	77020-5573

Appendix T
Real Property Owners
Southwest Oilfield Products
10340 Wallisville Road, Houston, TX 77013

Owner Name	Or Current Resident	Address	City	State	Zip
HOUSTON ISD	OR CURRENT RESIDENT	4400 W 18TH ST	HOUSTON	TX	77092-8501
FEDERAL DEPOSIT INSURANCE CORP	OR CURRENT RESIDENT	1910 PACIFIC AVE # 1400	DALLAS	TX	75201-4705
HOUSTON MANUFACTURING SPECIALTY CO INC	OR CURRENT RESIDENT	9909 WALLISVILLE RD	HOUSTON	TX	77013-4613
FVL LTD	OR CURRENT RESIDENT	2930 REVERE ST STE 300	HOUSTON	TX	77098-5607
FVL LTD	OR CURRENT RESIDENT	2930 REVERE ST STE 300	HOUSTON	TX	77098-5607
FVL LTD	OR CURRENT RESIDENT	2930 REVERE ST STE 300	HOUSTON	TX	77098-5607
HICKMAN THOMAS W	OR CURRENT RESIDENT	107 OATES RD	HOUSTON	TX	77013-4619
SAQIB ENTERPRISES INC	OR CURRENT RESIDENT	3604 OATES RD	HOUSTON	TX	77013-4102
GUZMAN ALFREDO	OR CURRENT RESIDENT	10918 WALLISVILLE RD	HOUSTON	TX	77013-4139
VELEZ SERGIO	OR CURRENT RESIDENT	PO BOX 24764	HOUSTON	TX	77229
CORDELL HOWARD	OR CURRENT RESIDENT	PO BOX 907	HUFFMAN	TX	77336-0907
CENTERPOINT ENERGY HOU ELE					
PROPERTY TAX DEPT 38TH FLR	OR CURRENT RESIDENT	PO BOX 1475	HOUSTON	TX	77251-1475
MENEDEZ MAYRA A & SAUL A	OR CURRENT RESIDENT	922 GARRETT DR	MAGNOLIA	TX	77354-4942
EQUILON PIPELINE CO LLC PROPERTY TAX DEPT	OR CURRENT RESIDENT	PO BOX 4369	HOUSTON	TX	77210-4369
MEJIA-ARIAS DUNIA M	OR CURRENT RESIDENT	12038 FERN FOREST	HOUSTON	TX	77044-1007
GUZMAN ALFREDO	OR CURRENT RESIDENT	10918 WALLISVILLE RD	HOUSTON	TX	77013-4139
FIDELITY NATIONAL BANK	OR CURRENT RESIDENT	9100 AIRPORT BLVD	HOUSTON	TX	77061-3404
VELEZ SERGIO	OR CURRENT RESIDENT	PO BOX 24764	HOUSTON	TX	77229
CENTERPOINT ENERGY HOU ELE					
PROPERTY TAX DEPT 38TH FLR	OR CURRENT RESIDENT	PO BOX 1475	HOUSTON	TX	77251-1475
SANCHEZ JOSE T & IRMA	OR CURRENT RESIDENT	11020 DEBRA RD	HOUSTON	TX	77013-3316
MACIAS GERARDO	OR CURRENT RESIDENT	3602 GLENMORE DR	HOUSTON	TX	77023-6404
PHILLIPS GEORGE W III	OR CURRENT RESIDENT	109 OATS RD	HOUSTON	TX	77013-4619
CITY OF HOUSTON	OR CURRENT RESIDENT	PO BOX 1562	HOUSTON	TX	77251-1562
RODRIGUEZ JOSE O TAMEZ	OR CURRENT RESIDENT	404 AVENUE H	SOUTH HOUSTO	TX	77587-4607
NUTT INVESTMENTS INC	OR CURRENT RESIDENT	85 OATES RD STE 2A	HOUSTON	TX	77013-4646
GUZMAN ALFREDO	OR CURRENT RESIDENT	10918 WALLISVILLE RD	HOUSTON	TX	77013-4139
BARAJAS AGUSTIN J	OR CURRENT RESIDENT	618 SLUMBERWOOD DR	HOUSTON	TX	77013-4817
HAVARD JAMES B ESTATE OF % DOROTHY D HAVARD	OR CURRENT RESIDENT	PO BOX 502	GALENA PARK	TX	77547-0502
EQUILON PIPELINE CO LLC PROPERTY TAX DEPT	OR CURRENT RESIDENT	PO BOX 4369	HOUSTON	TX	77210-4369
SOUTHWEST OIL FIELD INC	OR CURRENT RESIDENT	PO BOX 24068	HOUSTON	TX	77229-4068
HOUSTON TKCCP HOLDINGS LLC % TAX DEPARTMENT	OR CURRENT RESIDENT	1 COMCAST CTR	PHILADELPHIA	PA	19103-2838
HARRIS COUNTY FLOOD CONTROL DISTRICT	OR CURRENT RESIDENT	9900 NORTHWEST FWY	HOUSTON	TX	77092-8601
COOPER JERRY L % WASTEWATER RESIDUALS MANAGEMEN	OR CURRENT RESIDENT	10217 A WALLISVILLE RD	HOUSTON	TX	77013-4115
R J CORMAN EQUIPMENT CO LLC	OR CURRENT RESIDENT	101 RJ CORMAN DR	NICHOLASVILLE	KY	40356-2697
MITCHELL DONALD G ET UX	OR CURRENT RESIDENT	10602 WALLISVILLE RD	HOUSTON	TX	77013-
MARQUEZ IMELDA	OR CURRENT RESIDENT	94 OATES RD	HOUSTON	TX	77013-4618
COOPER JERRY L % WASTEWATER RESIDUALS MANAGEMEN	OR CURRENT RESIDENT	10217 A WALLISVILLE RD	HOUSTON	TX	77013-4115
ANDERSON COMMERCIAL PROPERTIES LLC	OR CURRENT RESIDENT	10924 GRANT RD STE 209	HOUSTON	TX	77070-4445
FIGUEROA ENEDINA	OR CURRENT RESIDENT	2024 DAUGHERTY ST	HOUSTON	TX	77029-3880
PROVO ELMA D	OR CURRENT RESIDENT	418 TERMINAL ST	HOUSTON	TX	77020-5634
DOMINATION FABRICATION & WELDING	OR CURRENT RESIDENT	11035 N H ST	LA PORTE	TX	77571-9126
NARSI MANAGEMENT LP	OR CURRENT RESIDENT	2802 N WAYSIDE DR	HOUSTON	TX	77020-5573
MACIAS GERARDO	OR CURRENT RESIDENT	3619 GLENMORE DR	HOUSTON	TX	77023
CENTERPOINT ENERGY INTRASTATE ATTN: AD VALOREM TA	OR CURRENT RESIDENT	PO BOX 1475	HOUSTON	TX	77251-1475
HOME PAL LLC	OR CURRENT RESIDENT	PO BOX 741109	HOUSTON	TX	77274-1109
ASCENCIO BROS LLC	OR CURRENT RESIDENT	15135 FOUR WINDS DR	MISSOURI CITY	TX	77489-2510
HOUSTON PARKS BOARD LGC INC	OR CURRENT RESIDENT	300 N POST OAK LN	HOUSTON	TX	77024-5904
HARRIS COUNTY FLOOD CONTROL DISTRICT	OR CURRENT RESIDENT	9900 NORTHWEST FWY	HOUSTON	TX	77092-8601
GUTIERREZ ALEJANDRO J	OR CURRENT RESIDENT	5410 ANSDELL CT	HOUSTON	TX	77084-2094
FNJ TRANSPORT LLC	OR CURRENT RESIDENT	10901 MIST LN APT 4210	HOUSTON	TX	77070
CENTERPOINT ENERGY HOU ELE					
PROPERTY TAX DEPT 38TH FLR	OR CURRENT RESIDENT	PO BOX 1475	HOUSTON	TX	77251-1475
VELEZ SERGIO	OR CURRENT RESIDENT	PO BOX 24764	HOUSTON	TX	77229-4764
NOLAZCO ALEJANDRO & VERONICA P	OR CURRENT RESIDENT	9930 COBBS COVE LN	HOUSTON	TX	77044-4503
K7 CONSTRUCTION LLC	OR CURRENT RESIDENT	PO BOX 96005	HOUSTON	TX	77213-6005
MARROQUIN LEOPOLDO & LAURENTINA	OR CURRENT RESIDENT	1930 STIELER DR	HOUSTON	TX	77049-1175
MIRANDA JOSE M	OR CURRENT RESIDENT	3926 COLVIN ST	HOUSTON	TX	77013-3406
JAMCAR PARTNERS LTD	OR CURRENT RESIDENT	2003 WILSON RD	HUMBLE	TX	77396-1540
NW / WALLY LTD	OR CURRENT RESIDENT	5851 SAN FELIPE ST STE 800	HOUSTON	TX	77057-8011
CYPRESS GARDENS RYKARA LP	OR CURRENT RESIDENT	1469 S 4TH ST	LOUISVILLE	KY	40208-5219
MARROQUIN LEOPOLDO & LAURENTINA	OR CURRENT RESIDENT	1930 STIELER DR	HOUSTON	TX	77049-1175
EMPIRE LAND COMPANY LTD	OR CURRENT RESIDENT	10043 WALLISVILLE RD	HOUSTON	TX	77013-4615
RODRIGUEZ JOEL	OR CURRENT RESIDENT	12454 DIAKOVIC DR	HOUSTON	TX	77015-3323
VELEZ SERGIO	OR CURRENT RESIDENT	PO BOX 24764	HOUSTON	TX	77229-4764
RODRIGUEZ JOEL	OR CURRENT RESIDENT	12454 DIAKOVIC DR	HOUSTON	TX	77015-3323

Appendix T
Real Property Owners
Southwest Oilfield Products
10340 Wallisville Road, Houston, TX 77013

Owner Name	Or Current Resident	Address	City	State	Zip
COOPER JERRY L % WASTEWATER RESIDUALS MANAGEMEN	OR CURRENT RESIDENT	10217 A WALLISVILLE RD	HOUSTON	TX	77013-4115
HARRIS COUNTY FLOOD CONTROL DISTRICT	OR CURRENT RESIDENT	9900 NORTHWEST FWY	HOUSTON	TX	77092-8601
NARSI MANAGEMENT LP	OR CURRENT RESIDENT	2802 N WAYSIDE ST	HOUSTON	TX	77020-5573
SCALTECH INC	OR CURRENT RESIDENT	87 OATES RD	HOUSTON	TX	77013-4617
COUNTY OF HARRIS	OR CURRENT RESIDENT	PO BOX 1525	HOUSTON	TX	77251-1525
COUNTY OF HARRIS	OR CURRENT RESIDENT	PO BOX 1525	HOUSTON	TX	77251-1525
KATY SANDERS	OR CURRENT RESIDENT	PVT CEMETERY	HOUSTON	TX	77000-
TRAILMBOILE LAND CO	OR CURRENT RESIDENT	12219 MAPLE ROCK DR	HOUSTON	TX	77077-2532
VELEZ SERGIO	OR CURRENT RESIDENT	PO BOX 24764	HOUSTON	TX	77229-4764
MARTHEN ERIC	OR CURRENT RESIDENT	2517 SHIPROCK DR	DEER PARK	TX	77536-5635
TORO DIEGO	OR CURRENT RESIDENT	11912 DINOSAUR VALLEY DR	SUGAR LAND	TX	77498-7360
RODRIGUEZ JOEL L	OR CURRENT RESIDENT	12454 DIAKOVIC DR	HOUSTON	TX	77015-3323
RODRIGUEZ JOEL L	OR CURRENT RESIDENT	12454 DIAKOVIC DR	HOUSTON	TX	77015-3323
SALAZAR JUAN A & NORELIA	OR CURRENT RESIDENT	12722 COOLGREEN ST	HOUSTON	TX	77013-4508
FAZAL PROPERTIES INC	OR CURRENT RESIDENT	9900 WALLISVILLE RD	HOUSTON	TX	77013-4614
GUTIERREZ ALEJANDRO J	OR CURRENT RESIDENT	5410 ANSDELL CT	HOUSTON	TX	77084-2094
HOUSTON PARKS BOARD	OR CURRENT RESIDENT	300 N POST OAK LN	HOUSTON	TX	77024-5904
CENTERPOINT ENERGY HOU ELE					
PROPERTY TAX DEPT 38TH FLR	OR CURRENT RESIDENT	PO BOX 1475	HOUSTON	TX	77251-1475
NUTT INVESTMENTS INC	OR CURRENT RESIDENT	85 OATES RD BLDG 2A	HOUSTON	TX	77013-4646
CITY OF HOUSTON	OR CURRENT RESIDENT	PO BOX 1562	HOUSTON	TX	77251-1562
CYPRESS GARDENS RYKARA LP	OR CURRENT RESIDENT	1469 S 4TH ST	LOUISVILLE	KY	40208-5219
LEWIS WALLISVILLE HOLDINGS	OR CURRENT RESIDENT	5330 GULF FREEWAY	HOUSTON	TX	77023-4640

Appendix U

Form U-2012-01 **signed and sealed** by a licensed professional engineer or licensed professional geoscientist authorized to practice in the State of Texas with expertise in environmental remediation.

Signing and sealing Form U-2012-01 certifies:

a. The contaminants of concern from sources on the designated property or migrating from or through the designated property more likely than no [do exceed] OR [do not exceed] a non-ingestion protective concentration level on the property beyond the boundaries of the designated property.
b. All requirements of Section 47-762 of the Houston Code of Ordinances have been met, including demonstration that the groundwater contamination plume has been fully delineated and is stable or contracting in size.

To the best of my knowledge and belief, based upon a review of all public and private records and other information sources available to me in the exercise of due diligence, the opinions stated and conclusions made in this application are supported by such information, and the technical and scientific information submitted with the application is true, accurate, and complete. Based on such review, the contaminants of concern from sources on the designated property or migrating from or through the designated property more likely than not [do exceed] OR **[do not exceed]** a non-ingestion protective concentration level on property beyond the boundaries of the designated property. Further, I certify that all requirements of Section 47-762 of the Houston Code of Ordinances have been met, including demonstration that the groundwater contamination plume has been fully delineated and is stable or contracting in size.

Michael F. Marcon, P.G.
(Name)

Vice President, Principal
(Title)

InControl Technologies LLC
(Firm)

Signature: _____ Date: 3/2/2021



Professional Seal

Appendix V

If the licensed professional engineer or professional geoscientist determines that contaminants of concern from sources on the designated property are migrating from or through the designated property more than likely do not exceed a non-ingestion protective concentration level on property beyond the boundary of the designated property, then the applicant must:

a. Specify the name and address of the owner of each property.
b. Send a copy of the application to the owner of the property with the notice of the public meeting.
c. Provide documentation that the designated property has been included in a state or federal program that requires that the entire non-ingestion protective concentration level exceedence zone be addressed to the satisfaction of the agency administering the program, along with documentation of the estimated time period in which it is to be addressed. An example of such a program is the Texas Voluntary Cleanup Program (section 361.501 of the Texas Health and Safety Code, as may be amended from time to time).
d. Provide documentation upon completion of the state or federal program showing that the non-ingestion protective concentration level exceedences have been addressed to the satisfaction of the agency administering the program.

Not Applicable. The contaminants of concern from sources on the designated property do not exceed a non-ingestion protective concentration level beyond the boundary of the designated property.

Appendix W

Form W-2012-01 **certified/signed** by the applicant and any authorized representatives of the applicant(s) listed in the application.

Enclosed in this section is Form W-2012-01 certified and signed from the following party(ies):

Applicant: Southwest Oilfield Products, Inc.

Form W-2012-01

Appendix W – Accuracy of Information

I certify under penalty of law that this application and all attachments were prepared under my direction or supervision in a manner designed to assure that qualified personnel properly gathered and evaluated the information submitted. Based on my inquiry of the persons responsible for gathering and evaluating the information, the information submitted is, to the best of my knowledge and belief, true, accurate and complete. I am aware that there are significant penalties for submitting false information, including the possibility of a fine and imprisonment for knowing violation.

Rajani Shah
(Applicant's Name)

President
(Title)

Southwest Oilfield Products
(Company)

Signature: _____ Date: 3/1/21

State of Texas §

§
County of Harris §

LISA HARRELL
Notary Public, State of Texas
Comm. Expires 01-31-2023
Notary ID 131876406

(Seal)

This instrument was acknowledged before me on this day the 1 day of March, 2021 by

LISA HARRELL
(Print)

NOTARY PUBLIC, STATE OF TEXAS

LISA HARRELL
Printed/Typed Name of Notary

My commission expires: 01/31/2023

Appendix X

Form X-2012-01 **signed** by the property owner or authorized agent (if an authorized agent, you must provide the legal authorization instrument).

Included in this section is Form X-2012-01, signed by the property owner.

Owner: Southwest Oilfield Products, Inc.

Form X-2012-01

Appendix X – Signed Restrictive Covenant

I certify under penalty of law that I, the undersigned, as the real property owner or authorized agent of the designated property listed herein, have the legal authority and do agree to prohibit the use of designated groundwater in support of the Municipal Setting Designation by the Texas Commission on Environmental Quality.

Rajani Shah
(Owner or Authorized Agent's Name)

President
(Title)

Southwest Oilfield Products
(Company)

Signature: _____ Date: 3/1/21

If authorized agent, provide proof of legal authorization instrument in the application under appendix x.

State of Texas §

§
County of Harris §

LISA HARRELL
Notary Public, State of Texas
Comm. Expires 01-31-2023
Notary ID 131876406

(Seal)

This instrument was acknowledged before me on this day the 1 day of MARCH, 2021 by LISA HARRELL
(Print)

NOTARY PUBLIC, STATE OF TEXAS

LISA HARRELL
Printed/Typed Name of Notary

My commission expires: 01/31/2023

Appendix Y

A CD (or other devise) containing the pdf file of the application, Excel spreadsheet of water well owners and property owners for mailing notices.

A CD with the following documents is included in this appendix:

- PDF file of the complete application;
- Excel spreadsheet of water well owners for mailing;
- Excel spreadsheet of real property owners for mailing; and
- PDF file of the well log report.