



# **InControl Technologies**

Environmental Consulting and Engineering

## **Municipal Setting Designation Application**

**Fannin Center  
7135 Fannin, Houston, TX 77030  
VCP No. 3288**

**Prepared For:**

**Fannin Center Holdings Inc.  
4906 Bellview St.  
Houston, Texas 77041**

**April 19, 2024**



**City of Houston**  
**Municipal Setting Designations (MSD) – Sampling Requirements after MSD**  
**Approval Executive Order 1-72 (EO 1-72)**  
**Acknowledgement Form**

FANNIN CENTER HOLDINGS ("MSD Applicant") has filed or is filing an application for a City of Houston Municipal Setting Designation (MSD). The MSD Applicant acknowledges and understands that such MSD application, whether previously filed or being filed at this time, was not approved prior to June 5, 2023, and is therefore subject to **City of Houston Executive Order 1-72 ("EO 1-72") - "MUNICIPAL SETTING DESIGNATIONS – Sampling Requirements after MSD Approval"**, effective as of **June 5, 2023** (copy attached).

In accordance with the Code of Ordinance of the City of Houston, Texas, Article XIII ("Municipal Setting Designations), Sec. 47-762d)(24) and EO 1-72, the MSD Applicant acknowledges and agrees to abide by the requirements established in EO 1-72 as set forth below:

1. On and after June 5, 2023 (the effective date of EO 1-72), an MSD Applicant whose MSD application is approved ("**Approved MSD Applicant**") is subject to the following additional requirements:
  - a. An Approved MSD Applicant shall continue to conduct sampling in accordance with a TCEQ, EPA, or comparable remediation program that is effective at the time an MSD application is approved by the City.
2. An Approved MSD Applicant shall notify the City within 30 days after receiving notice that the sampling required by a TCEQ or EPA or comparable remediation program is discontinued or terminated within the first four years after the date of approval of an MSD.

3. If sampling is discontinued, as identified above, an **Approved MSD Applicant** will **thereafter be subject to the sampling requirements set forth below:**

- a. If the site of the approved MSD is not subject to any continuing sampling requirements under a TCEQ, EPA, or comparable remediation program, then an Approved MSD Applicant shall conduct and report to the City and TCEQ the results of sampling for COCs identified during the MSD application process on the following schedule:
  - i. Four years after the date of MSD approval by the TCEQ, and
  - ii. Seven years after the date of MSD approval by the TCEQ.
- b. An Approved MSD Applicant shall comply with any additional response action(s) required by TCEQ, EPA, or a comparable remediation program that is based on or arises because of the sampling conducted pursuant to subparagraph 3.a. above.


Fill out all information below and submit this form with your application packet.

**ACKNOWLEDGED, AGREED TO AND ACCEPTED**

MSD APPLICANT

2024-173-FCH

Application Number



Signature

4/15/2024

Date

Tyler Brochstein, Manager

Print Name

Fannin Center Holdings LLC

Company Name

713.320.1456

Phone Number

tkb.sfb@gmail.com

Email Address

For more information about the MSD program please visit  
<https://www.houstonpublicworks.org/municipal-settings-designation>

Questions about the MSD Program should be referred to:  
E-Mail: <mailto:brownfields@houstontx.gov> [msd@houstontx.gov](mailto:msd@houstontx.gov) or 832.394.8976



Application for Approval of Municipal Setting Designation**APPLICANT INFORMATION**

Applicant's Name: Fannin Center Holdings LLC

☐ Individual ☒ Private Entity ☐ Public Entity ☐ Non-Profit Entity ☐ Other \_\_\_\_\_

Address: 4906 Bellview St Houston Texas 77041

(Street) (City) (State) (Zip)

Phone No.: 713.320.1456 Fax No.: \_\_\_\_\_

Email: tkb.sfb@gmail.com

*Contact Information*

Name of Contact: Tyler Brochstein

Title: Manager

Address: 4906 Bellview St Houston Texas 77041

(Street) (City) (State) (Zip)

Phone No.: 713.320.1456 Fax No.: \_\_\_\_\_

Email: tkb.sfb@gmail.com

*Application Preparation*

Application Prepared by: Christine Peach, PG

Company: InControl Technologies LLC

Address: 14731 Pebble Bend Dr. Houston Texas 77068

(Street) (City) (State) (Zip)

Phone No.: 281.580.8892 Fax No.: 281.580.8853

Email: cpeach@incontroltech.com

## SITE INFORMATION

Site HCAD No(s): 05111000300003, 05111000300005, 05111000300002, 05111000300001, 05111000300026

Site Name: Fannin Center

Site Size: 0.8219 +/- acres

Site Address: 7135 Fannin Street Houston Texas 77030  
(Street) (City) (State) (Zip)

TCEQ Contact: Ashley Eubanks

Phone No.: 512-239-2243 Email: ashley.eubanks@tceq.texas.gov

VCP No.: 3288 SWR No.: \_\_\_\_\_

EPA Contact: \_\_\_\_\_

Phone No.: \_\_\_\_\_ Email: \_\_\_\_\_

ID No.: \_\_\_\_\_

(List all owners – additional sheet is attached, if needed)

Owner: Fannin Center Holdings LLC

Owner Address: 4906 Bellview St. Houston Texas 77041  
(Street) (City) (State) (Zip)

Name of Contact: Tyler Brochstein

Title: Manager

Organization: \_\_\_\_\_

Phone No.: 713-320-1456 Fax No.: \_\_\_\_\_

Email: tkb.sfb@gmail.com

Owner: \_\_\_\_\_

Owner Address: \_\_\_\_\_  
(Street) (City) (State) (Zip)

Name of Contact: \_\_\_\_\_

Title: \_\_\_\_\_

Organization: \_\_\_\_\_

Phone No.: \_\_\_\_\_ Fax No.: \_\_\_\_\_

Email: \_\_\_\_\_

Owner: \_\_\_\_\_

Owner Address: \_\_\_\_\_  
(Street) (City) (State) (Zip)

Name of Contact: \_\_\_\_\_  
Title: \_\_\_\_\_  
Organization: \_\_\_\_\_  
Phone No.: \_\_\_\_\_ Fax No.: \_\_\_\_\_  
Email: \_\_\_\_\_

Owner: \_\_\_\_\_  
Owner Address: \_\_\_\_\_  
(Street) (City) (State) (Zip)

Name of Contact: \_\_\_\_\_  
Title: \_\_\_\_\_  
Organization: \_\_\_\_\_  
Phone No.: \_\_\_\_\_ Fax No.: \_\_\_\_\_  
Email: \_\_\_\_\_

Owner: \_\_\_\_\_  
Owner Address: \_\_\_\_\_  
(Street) (City) (State) (Zip)

Name of Contact: \_\_\_\_\_  
Title: \_\_\_\_\_  
Organization: \_\_\_\_\_  
Phone No.: \_\_\_\_\_ Fax No.: \_\_\_\_\_  
Email: \_\_\_\_\_

Owner: \_\_\_\_\_  
Owner Address: \_\_\_\_\_  
(Street) (City) (State) (Zip)

Name of Contact: \_\_\_\_\_  
Title: \_\_\_\_\_  
Organization: \_\_\_\_\_  
Phone No.: \_\_\_\_\_ Fax No.: \_\_\_\_\_  
Email: \_\_\_\_\_

ITEM	COH Use Only
**Executive Summary	
<p align="center"><b><u>Label “Appendix A”</u></b></p> <p>Provide a legal description of the boundaries of the designated property, including metes and bounds, and a <b>copy of the deed</b> for the property. <u>A professional surveyor currently registered with the Texas Board of Professional Surveying must certify that all property descriptions with metes and bounds are accurate.</u></p>	
<p align="center"><b><u>Label “Appendix B”</u></b></p> <p>A description of the current use, and, to the extent known, the anticipated use(s), of the designated property and properties within 500 feet of the boundary of the designated property.</p>	
<p align="center"><b><u>Label “Appendix C”</u></b></p> <p>A site map showing:</p> <ol style="list-style-type: none"> <li>The location of the designated property.</li> <li>The topography of the designated property as indicated on publicly available sources, which must note the watershed <u>including the nearest surface water body</u> and whether the designated property is located in a floodplain or floodway, as those terms are defined in Chapter 19 of the Code of Ordinances.</li> <li>The detected area of groundwater contamination.</li> <li>The location of all soil sampling locations and all groundwater monitoring wells.</li> <li>Groundwater gradients, to the extent known, and direction of groundwater flow.</li> <li>The ingestion protective concentration level exceedence zone for each contaminant of concern, to the extent known.</li> <li>Depth to groundwater for each affected zone.</li> </ol>	
<p align="center"><b><u>Label “Appendix D”</u></b></p> <p>List each contaminant of concern within the designated groundwater then describe:</p> <ol style="list-style-type: none"> <li>A description of the ingestion protective concentration level exceedence zone and the non-ingestion protective concentration level exceedence zone, including a specification of the horizontal area and the minimum and maximum depth below ground surface.</li> <li>The level of contamination, the ingestion protective concentration level, and the non-ingestion protective concentration level, all expressed as mg/L units.</li> <li>Its basic geochemical properties (e.g. whether the contaminant of concern migrates with groundwater, floats, or is soluble in water).</li> </ol>	
<p align="center"><b><u>Label “Appendix E”</u></b></p> <p>A table <b>and graph</b> displaying the following information for each contaminant of concern, to the extent known:</p> <ol style="list-style-type: none"> <li>The maximum concentration level for soil and groundwater, the ingestion protective concentration level, and the non-ingestion protective concentration level, all expressed as mg/kg for soils and mg/L for groundwater.</li> <li>The critical protective concentration level without the municipal setting designation, highlighting any exceedances.</li> </ol>	
<p align="center"><b><u>Label “Appendix F”</u></b></p> <p>If the plume extends beyond the limits of property owners listed in this application, list the owners of the additional property beneath which the plume(s) extend(s), and a summary of interactions with those property owners about the plume(s) and this MSD application. Please Note: You are not required under this item to notify affected property owners, only to provide a summary or who affected property owners are, and if there have been any communications. “No contact” can be an acceptable answer.</p>	

ITEM	COH Use Only
<p><b><u>Label “Appendix G”</u></b></p> <p>A statement as to whether the source of the plume has been removed, the plume of contamination is stable (i.e. no change) or contracting, and the plume is delineated, with the basis for that statement. Please include historical sampling data.</p>	
<p><b><u>Label “Appendix H”</u></b></p> <p>A statement as to whether contamination on and off the designated property <u>without</u> a Municipal Setting Designation <u>will exceed</u> a residential assessment level as defined in the Texas Risk Reduction Program or analogous residential level set by EPA, if known, and the basis for that statement.</p>	
<p><b><u>Label “Appendix I”</u></b></p> <p>A statement as to whether contamination on and off the designated property <u>with</u> a Municipal Setting Designation <u>will exceed</u> a residential assessment level as defined in the Texas Risk Reduction Program or analogous residential level set by EPA, if known, and the basis for that statement.</p>	
<p><b><u>Label “Appendix J”</u></b></p> <p>Identification and discussion of the points of origin of the contamination, to the extent known. Please list the Potentially Responsible Party (RPR), if unknown, state unknown. <b>(applications without the RPR listed will be deemed incomplete)</b></p>	
<p><b><u>Label “Appendix K”</u></b></p> <p>Environmental regulatory actions, litigation, and plume identification.</p> <ol style="list-style-type: none"> <li>A description of any environmental regulatory actions that have been taken within the past five years in connection with the designated property, to the extent known.</li> <li>A description of any litigation that has taken place within the past five years in connection with the designated property, to the extent known.</li> <li>A statement as to whether there are any other remediation activities by the applicant, or any other party or agency, which are not listed in the application.</li> <li>A statement as to which contamination plume and groundwater zone the applicant is including in the MSD.</li> </ol>	
<p><b><u>Label “Appendix L”</u></b></p> <p>A listing of all existing state or EPA registrations, permits, and identification numbers that applies to the designated property.</p>	
<p><b><u>Label “Appendix M”</u></b></p> <p>Provide evidence that the designated property is currently or has previously been under the oversight of the TCEQ or the United States Environmental Protection Agency, as required by the Texas Health and Safety Code §361.8065(c)(2)(A), and a description of the status of the designated property in the program (the program application number is sufficient evidence). Also, include the state or federal cleanup project manager’s name. Please note, the City of Houston does not accept sites enrolled in the Innocent Owner/ Operator Program due to the lack of state/federal oversight.</p>	
<p><b><u>Label “Appendix N”</u></b></p> <p>A summary of any environmental site assessment reports filed with the TCEQ regarding any site investigations or response actions that are planned, ongoing or completed related to the designated property.</p>	

ITEM	COH Use Only
<p align="center"><b><u>Label “Appendix O”</u></b></p> <p>A statement as to whether any public drinking water supply system exists that satisfies the requirements of Chapter 341 of the Texas Health and Safety Code and that supplies or is capable of supplying drinking water to the designated property and property within one-half mile of the designated property and the identity of each supply system. Please include a map of available water lines within one-half mile.</p>	
<p align="center"><b><u>Label “Appendix P”</u></b></p> <p>The name and address of each owner or operator of a water well registered or permitted by the state or the Houston-Galveston Subsidence District that is located within five miles of the boundary of the designated property, along with a map showing the location of each well and, to the extent known, a notation of whether each well is used for potable water. Well logs <u>must</u> be included in the electronic copy of the application but should not be included in the hard copies. (An accompanying electronic excel file with mailing information should be included with your application.) <b>Add Super Neighborhoods &amp; council members in the district to the mailing list.</b></p>	
<p align="center"><b><u>Label “Appendix Q”</u></b></p> <p>The name and address of each retail public utility, as defined in section 13.002 of the Texas Water Code that owns or operates a groundwater supply well within five miles of the boundary of the designated property.</p>	
<p align="center"><b><u>Label “Appendix R”</u></b></p> <p>A listing of each municipality, other than the City of Houston, with a corporate limit within one-half mile of the boundary of the designated property.</p>	
<p align="center"><b><u>Label “Appendix S”</u></b></p> <p>A listing of each municipality, other than the City of Houston, that owns or operates a groundwater supply well within five miles of the boundary of the designated property.</p>	
<p align="center"><b><u>Label “Appendix T”</u></b></p> <p>A listing of owners of real property within 2,500 ft. of the boundary of the designated property as indicated by the most recent appraisal district records. Please Note: Depending on the location of your site, this requirement may include real property outside the City of Houston. Be sure to include <b><u>ALL</u></b> properties in the 2,500 ft. boundary. (An accompanying electronic excel file with mailing information should be included with your application).</p>	
<p align="center"><b><u>Label “Appendix U”</u></b></p> <p>Form U-2012-01 <b>signed and sealed</b> by a licensed professional engineer or licensed professional geoscientist authorized to practice in the State of Texas with expertise in environmental remediation.</p> <p>Signing and sealing Form U-2012-01 certifies:</p> <ol style="list-style-type: none"> <li>The contaminants of concern from sources on the designated property or migrating from or through the designated property more likely than no [do exceed] OR [do not exceed] a non-ingestion protective concentration level on property beyond the boundaries of the designated property. (select the appropriate statement)</li> <li>All requirements of Section 47-762 of the Houston Code of Ordinances have been met, including demonstration that the groundwater contamination plume has been fully delineated and is stable or contracting in size.</li> </ol>	

ITEM	COH Use Only
<p align="center"><b><u>Label “Appendix V”</u></b></p> <p>If the licensed professional engineer or professional geoscientist determines that contaminants of concern from sources on the designated property are migrating from or through the designated property more than likely do not exceed a non-ingestion protective concentration level on property beyond the boundary of the designated property, then the applicant must:</p> <ol style="list-style-type: none"> <li>Specify the name and address of the owner of each property.</li> <li>Send a copy of the application to the owner of the property with the notice of the public meeting.</li> <li>Provide documentation that the designated property has been included in a state or federal program that requires that the entire non-ingestion protective concentration level exceedance zone be addressed to the satisfaction of the agency administering the program, along with documentation of the estimated time period in which it is to be addressed. An example of such a program is the Texas Voluntary Cleanup Program (section 361.501 of the Texas Health and Safety Code, as may be amended from time to time).</li> <li>Provide documentation upon completion of the state or federal program showing that the non-ingestion protective concentration level exceedances have been addressed to the satisfaction of the agency administering the program.</li> </ol>	
<p align="center"><b><u>Label “Appendix W”</u></b></p> <p>Form W-2012-01 <b><u>certified/signed</u></b> by the applicant and any authorized representatives of the applicant(s) listed in the application.</p>	
<p align="center"><b><u>Label “Appendix X”</u></b></p> <p>Form X-2012-01 <b><u>signed</u></b> by the property owner or authorized agent (if an authorized agent, you must provide the legal authorization instrument).</p>	
<p align="center"><b><u>Label “Appendix Y”</u></b></p> <p>A pdf file of the application, Excel spreadsheet of water well owners and property owners for mailing notices, and the pdf file of the well log report.</p>	

## List of Abbreviations

bgs	below ground surface
cis-1,2-DCE	cis-1,2-Dichloroethene (or cis-1,2-Dichloroethylene)
CHC	Chlorinated Hydrocarbon(s)
COC	Contaminant of Concern
DCE	Dichloroethene (or Dichloroethylene)
ESA	Environmental Site Assessment
EPA	U.S. Environmental Protection Agency
ft	feet
GW	Groundwater
GWBU	Groundwater bearing unit
mg/kg	milligrams per kilogram
mg/L	milligrams per litre
MSD	Municipal Setting Designation
NAPL	Non-aqueous Phase Liquids
PCE	Tetrachloroethene (or Tetrachloroethylene)
PCL	Protective Concentration Level
PCLE	Protective Concentration Level Exceedance
ppm	parts per million
TCE	Trichloroethene (or Trichloroethylene)
trans-1,2-DCE	trans-1,2-Dichloroethene (or trans-1,2-dichloroethylene)
TCEQ	Texas Commission on Environmental Quality
TRRP	Texas Risk Reduction Program
VC	Vinyl Chloride
VCP	Voluntary Cleanup Program
VOC	Volatile Organic Compound



## CITY OF HOUSTON



## PUBLIC WORKS AND ENGINEERING PLANNING & DEVELOPMENT DIVISION

### EXECUTIVE SUMMARY

#### *Project Overview*

InControl Technologies LLC was retained by Fannin Center Holdings LLC (applicant, Property Owner), to provide environmental consulting services at 7135 Fannin, Houston, Harris County, Texas. The subject property (the Site) consists of 0.687-acre tract of land (**Figure C1**). The property is developed with a retail strip center. The surrounding area is a mixture of residential and light commercial and industrial businesses (**Figure B1**).

The Site is located within the Brays Bayou Watershed. The site is located within the 500-year flood plain (**Figure C2**).

Volatile Organic Compounds (VOC) Protective Concentration Level Exceedance (PCLE) zones were identified in groundwater on the subject property. The PCLE zones are depicted on **Figures C3a through C3e**.

#### *Historical Environmental Condition*

The Site is an approximately 0.687-acre tract of land located at 7135 Fannin in Houston, Texas. Approximately one third of the property is covered with the building and parking. The single-story retail center was constructed in 1960 and remodeled in 1995. A dry cleaner has operated on the subject property in the southern tenant space since at least the early 1970s. The facility currently uses petroleum-based solvents but has used chlorinated solvents (i.e., Tetrachloroethene or "perc") historically. The current list of tenants includes OH Dry Cleaner, Deans Grocery and Gyro King.

A Phase I ESA conducted by InControl on October 2022 found two recognized environmental conditions (REC) for the subject property. The first, One Hour Fannin Cleaners, Fannin St. Cleaners, and One Hour Martinizing were identified on the subject property at 7135 Fannin St. Each location is listed in the Texas Commission on Environmental Quality (TCEQ) Central Registry, Industrial Hazardous Waste, FINDS, ECHO, RCRA-SQG and EDR Historical Cleaners databases. Currently, the facility uses petroleum-based solvents, but historically has also used chlorinated solvents (i.e., Tetrachloroethene or "perc"). The second, LaRose Cleaners and Deans Fannin St. Cleaners, located at 7205 Fannin St. Deans Fannin St. Cleaners is identified in the Central Registry, Industrial Hazardous Waste, RCRA Nongenerator, FINDS, ECHO, and VCP databases. The former Deans Fannin St. Cleaners is located adjacent south of the subject property and is currently enrolled in the TCEQ Voluntary Cleanup Program (VCP) (VCP No. 3146).

In October 2022, and then in December 2022, InControl Technologies conducted Phase II site assessments which included the advancement of three (3) soil borings, four (4) hand auger borings, and the installation of three (3) permanent monitoring wells. This was then followed by a sitewide groundwater monitoring event. InControl then returned in March 2023 to install three (3) additional monitoring wells, with a subsequent sitewide groundwater monitoring event in July 2023. Soil samples were collected from each location and analyzed for volatile organic compounds (VOCs) by EPA Method 8260, total petroleum hydrocarbons (TPH) by TX Method 1005, and RCRA 8 Metals by EPA Method 6020/7471.

InControl Technologies returned on October 25, 2023, to install one (1) permanent monitoring well followed by a subsequent sitewide groundwater monitoring event.

Seven permanent groundwater monitoring wells were installed across the subject property to characterize the contaminant plume in groundwater. The groundwater samples were historically sampled for volatile organic compounds (VOCs) by EPA Method 8260C. This was reduced to the target dry cleaning related compounds (PCE, TCE, cis-1,2-DCE, trans-1,2-DCE, vinyl chloride, and 1,1-DCE) after the initial soil and groundwater sampling events.

## Appendix A

Provide a legal description of the boundaries of the designated property, including metes and bounds, and a copy of the deed for the property. A professional surveyor currently registered with the Texas Board of Professional Surveying must certify that all property descriptions with metes and bounds are accurate.

---

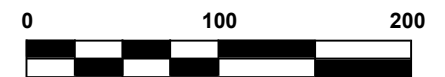
The legal description plus a metes and bounds description for the designated property is included in this section. Also included is a copy of the deed for the property.

**Figure A1** depicts the proposed MSD boundary.



## LEGEND

 Proposed MSD Boundary



Approximate Scale (feet)

**InControl Technologies**  
14731 Pebble Bend Drive  
Houston, Texas 77068  
(281) 580-8892 FAX (281) 580-8853

## Proposed MSD Boundary

CLIENT: Fannin Center Holdings LLC.			PM: CP
LOCATION: 7135 Fannin St Houston, Texas			CHECKED: CP
DETAILED: 11/21/2023	DESIGNED: NB	PROJECT NO: E22076-101	FIGURE: A1

**NOTICE OF CONFIDENTIALITY RIGHTS: IF YOU ARE A NATURAL PERSON, YOU MAY REMOVE OR STRIKE ANY OF THE FOLLOWING INFORMATION FROM THIS INSTRUMENT BEFORE IT IS FILED FOR RECORD IN THE PUBLIC RECORDS: YOUR SOCIAL SECURITY NUMBER OR YOUR DRIVER'S LICENSE NUMBER.**

**SPECIAL WARRANTY DEED**

THE STATE OF TEXAS     §  
                                      §  
COUNTY OF HARRIS     §

THAT **SUSAN F. BROCHSTEIN** and **NANCY F. DUCOFF** (collectively, "Grantor"), for and in consideration of the sum of Ten Dollars (\$10.00) and other good and valuable consideration in hand paid by **FANNIN CENTER HOLDINGS LLC**, a Texas limited liability company ("Grantee"), the receipt and sufficiency of which are hereby acknowledged, and upon and subject to the exceptions hereinafter set forth and described, has GRANTED, BARGAINED, SOLD and CONVEYED, and by these presents does hereby GRANT, BARGAIN, SELL and CONVEY, unto Grantee, the following described land and all improvements located thereon (the "Property");

**Lots Three (3) and Four (4), Block Three (3) of UNIVERSITY PARK, a subdivision in Harris County, Texas, according to the map or plat thereof, recorded in Volume 450, Page 564, of the Deed Records of Harris County, Texas**

This Special Warranty Deed is executed subject to any and all matters of record recorded in the Office of the County Clerk of Harris County, Texas, to the extent applicable to and enforceable against the Property.

NOTWITHSTANDING ANYTHING TO THE CONTRARY, GRANTEE ACKNOWLEDGES THAT, EXCEPT FOR THE WARRANTY OF TITLE PROVIDED FOR IN THIS SPECIAL WARRANTY DEED, NO REPRESENTATION OR WARRANTY OF ANY KIND IS MADE, EXPRESS OR IMPLIED, WHETHER AS TO MERCHANTABILITY, FITNESS FOR A PARTICULAR PURPOSE, HABITABILITY, SUITABILITY, OR OTHERWISE, WITH RESPECT TO THE REAL AND PERSONAL PROPERTY COVERED HEREBY, INCLUDING ALL IMPROVEMENTS ON THE PROPERTY DESCRIBED ABOVE.

WD  
R

**NOTICE OF CONFIDENTIALITY RIGHTS: IF YOU ARE A NATURAL PERSON, YOU MAY REMOVE OR STRIKE ANY OF THE FOLLOWING INFORMATION FROM THIS INSTRUMENT BEFORE IT IS FILED FOR RECORD IN THE PUBLIC RECORDS: YOUR SOCIAL SECURITY NUMBER OR YOUR DRIVER'S LICENSE NUMBER.**

**SPECIAL WARRANTY DEED**

THE STATE OF TEXAS    §  
                                  §  
COUNTY OF HARRIS    §

THAT SUSAN F. BROCHSTEIN and NANCY F. DUCOFF (collectively, "Grantor"), for and in consideration of the sum of Ten Dollars (\$10.00) and other good and valuable consideration in hand paid by FANNIN CENTER HOLDINGS LLC, a Texas limited liability company ("Grantee"), the receipt and sufficiency of which are hereby acknowledged, and upon and subject to the exceptions hereinafter set forth and described, has GRANTED, BARGAINED, SOLD and CONVEYED, and by these presents does hereby GRANT, BARGAIN, SELL and CONVEY, unto Grantee, the following described land and all improvements located thereon (the "Property"): 1EE

**Lots Three (3) and Four (4), Block Three (3) of UNIVERSITY PARK, a subdivision in Harris County, Texas, according to the map or plat thereof, recorded in Volume 450, Page 564, of the Deed Records of Harris County, Texas** D

This Special Warranty Deed is executed subject to any and all matters of record recorded in the Office of the County Clerk of Harris County, Texas, to the extent applicable to and enforceable against the Property.

NOTWITHSTANDING ANYTHING TO THE CONTRARY, GRANTEE ACKNOWLEDGES THAT, EXCEPT FOR THE WARRANTY OF TITLE PROVIDED FOR IN THIS SPECIAL WARRANTY DEED, NO REPRESENTATION OR WARRANTY OF ANY KIND IS MADE, EXPRESS OR IMPLIED, WHETHER AS TO MERCHANTABILITY, FITNESS FOR A PARTICULAR PURPOSE, HABITABILITY, SUITABILITY, OR OTHERWISE, WITH RESPECT TO THE REAL AND PERSONAL PROPERTY COVERED HEREBY, INCLUDING ALL IMPROVEMENTS ON THE PROPERTY DESCRIBED ABOVE.

ER 077-63-1881

TO HAVE AND HOLD the Property, together with all and singular, the rights and appurtenances thereto in anywise belonging, to have and to hold it to Grantee and Grantee's heirs, successors, assigns and legal representatives forever. And Grantor does hereby bind Grantor and Grantor's heirs, successors, assigns and legal representatives to warrant and forever defend, all and singular, the Property unto said Grantee, its heirs, successors, assigns and legal representatives, against every person whoseever claiming or to claim the same or any part thereof, by, through or under Grantor, but not otherwise.

IN WITNESS WHEREOF, this Special Warranty Deed has been executed by Grantor and Grantee on the dates of the acknowledgments set forth below, to be effective for all purposes as of the 7th day of October, 2015.

[Signature Pages Follow]



**GRANTOR:**

**SUSAN F. BROCHSTEIN**

*Susan F Brochstein*

THE STATE OF TEXAS     §  
  §  
COUNTY OF HARRIS     §

BEFORE ME, the undersigned authority, on this 22<sup>nd</sup> day of December, 2015, personally appeared Susan F. Brochstein in her individual capacity, known to be to be the person whose name is subscribed to the foregoing instrument, and whom acknowledged to me that he executed the same for the purposes and consideration therein expressed.



*Julie Lyles McKeVitt*

Notary Public in and for the State of Texas

My Commission Expires: December 26, 2016



NANCY F. DUCOFF

Nancy F. Ducoff

THE STATE OF TEXAS     §  
  §  
COUNTY OF HARRIS     §

BEFORE ME, the undersigned authority, on this 18<sup>th</sup> day of December, 2015, personally appeared Nancy F. Ducoff in her individual capacity, known to be to be the person whose name is subscribed to the foregoing instrument, and whom acknowledged to me that he executed the same for the purposes and consideration therein expressed.



Julie Lyles McKeivitt

Notary Public in and for the State of Texas

My Commission Expires: December 26, 2016

AFTER RECORDING, RETURN TO

Tyler Brochstein  
Schlanger Silver Barg & Paine, LLP  
109 N. Post Oak Lane, Suite 300  
Houston, Texas 77024-7755

20150582469  
# Pages 5  
12/29/2015 10:34 AM  
e-Filed & e-Recorded in the  
Official Public Records of  
HARRIS COUNTY  
STAN STANART  
COUNTY CLERK  
Fees \$28.00

RECORDERS MEMORANDUM

This instrument was received and recorded electronically  
and any blackouts, additions or changes were present  
at the time the instrument was filed and recorded.

Any provision herein which restricts the sale, rental, or  
use of the described real property because of color or  
race is invalid and unenforceable under federal law.

THE STATE OF TEXAS  
COUNTY OF HARRIS

I hereby certify that this instrument was FILED in  
File Number Sequence on the date and at the time stamped  
hereon by me; and was duly RECORDED in the Official  
Public Records of Real Property of Harris County, Texas.



*Stan Stanart*

COUNTY CLERK  
HARRIS COUNTY, TEXAS

**NOTICE OF CONFIDENTIALITY RIGHTS: IF YOU ARE A NATURAL PERSON, YOU MAY REMOVE OR STRIKE ANY OF THE FOLLOWING INFORMATION FROM THIS INSTRUMENT BEFORE IT IS FILED FOR RECORD IN THE PUBLIC RECORDS: YOUR SOCIAL SECURITY NUMBER OR YOUR DRIVER'S LICENSE NUMBER.**

**SPECIAL WARRANTY DEED**

THE STATE OF TEXAS     §  
                                     §  
COUNTY OF HARRIS     §

THAT **SUSAN F. BROCHSTEIN A/K/A SUSAN BROCHSTEIN** and **NANCY F. DUCOFF A/K/A NANCY DUCOFF F/K/A NANCY L. FRIEDLANDER** (collectively, "Grantor"), for and in consideration of the sum of Ten Dollars (\$10.00) and other good and valuable consideration in hand paid by **LEHALL PROPERTIES, INC.**, a Texas corporation ("Grantee"), the receipt and sufficiency of which are hereby acknowledged, and upon and subject to the exceptions hereinafter set forth and described, has GRANTED, BARGAINED, SOLD and CONVEYED, and by these presents does hereby GRANT, BARGAIN, SELL and CONVEY, unto Grantee, the land (and all improvements located thereon) as described in Exhibit "A" hereto (collectively, the "Property"), being the following (which are all of Grantor's) interests therein: (i) 100% undivided interest in Tract 1; (ii) 80% undivided interest in Tract 2; and (iii) 100% undivided interest in Tract 3 (as such "Tracts" are defined at Exhibit "A" hereto).

This Special Warranty Deed is executed subject to any and all matters of record recorded in the Office of the County Clerk of Harris County, Texas, to the extent applicable to and enforceable against the Property.

NOTWITHSTANDING ANYTHING TO THE CONTRARY, GRANTEE ACKNOWLEDGES THAT, EXCEPT FOR THE WARRANTY OF TITLE PROVIDED FOR IN THIS SPECIAL WARRANTY DEED, NO REPRESENTATION OR WARRANTY OF ANY KIND IS MADE, EXPRESS OR IMPLIED, WHETHER AS TO MERCHANTABILITY, FITNESS FOR A PARTICULAR PURPOSE, HABITABILITY, SUITABILITY, OR OTHERWISE, WITH RESPECT TO THE REAL AND PERSONAL PROPERTY COVERED HEREBY, INCLUDING ALL IMPROVEMENTS ON THE PROPERTY DESCRIBED ABOVE.

TO HAVE AND HOLD the Property, together with all and singular, the rights and appurtenances thereto in anywise belonging, to have and to hold it to Grantee and

WD  
R

**NOTICE OF CONFIDENTIALITY RIGHTS: IF YOU ARE A NATURAL PERSON, YOU MAY REMOVE OR STRIKE ANY OF THE FOLLOWING INFORMATION FROM THIS INSTRUMENT BEFORE IT IS FILED FOR RECORD IN THE PUBLIC RECORDS: YOUR SOCIAL SECURITY NUMBER OR YOUR DRIVER'S LICENSE NUMBER.**

**SPECIAL WARRANTY DEED**

THE STATE OF TEXAS   §  
                                  §  
COUNTY OF HARRIS   §

THAT SUSAN F. BROCHSTEIN A/K/A SUSAN BROCHSTEIN and NANCY F. DUCOFF A/K/A NANCY DUCOFF F/K/A NANCY L. FRIEDLANDER (collectively, "Grantor"), for and in consideration of the sum of Ten Dollars (\$10.00) and other good and valuable consideration in hand paid by LEHALL PROPERTIES, INC., a Texas corporation ("Grantee"), the receipt and sufficiency of which are hereby acknowledged, and upon and subject to the exceptions hereinafter set forth and described, has GRANTED, BARGAINED, SOLD and CONVEYED, and by these presents does hereby GRANT, BARGAIN, SELL and CONVEY, unto Grantee, the land (and all improvements located thereon) as described in Exhibit "A" hereto (collectively, the "Property"), being the following (which are all of Grantor's) interests therein: (i) 100% undivided interest in Tract 1; (ii) 80% undivided interest in Tract 2; and (iii) 100% undivided interest in Tract 3 (as such "Tracts" are defined at Exhibit "A" hereto).

5OR

1EE

This Special Warranty Deed is executed subject to any and all matters of record recorded in the Office of the County Clerk of Harris County, Texas, to the extent applicable to and enforceable against the Property.

NOTWITHSTANDING ANYTHING TO THE CONTRARY, GRANTEE ACKNOWLEDGES THAT, EXCEPT FOR THE WARRANTY OF TITLE PROVIDED FOR IN THIS SPECIAL WARRANTY DEED, NO REPRESENTATION OR WARRANTY OF ANY KIND IS MADE, EXPRESS OR IMPLIED, WHETHER AS TO MERCHANTABILITY, FITNESS FOR A PARTICULAR PURPOSE, HABITABILITY, SUITABILITY, OR OTHERWISE, WITH RESPECT TO THE REAL AND PERSONAL PROPERTY COVERED HEREBY, INCLUDING ALL IMPROVEMENTS ON THE PROPERTY DESCRIBED ABOVE.

TO HAVE AND HOLD the Property, together with all and singular, the rights and appurtenances thereto in anywise belonging, to have and to hold it to Grantee and

ER 077-63-1886

Grantee's heirs, successors, assigns and legal representatives forever. And Grantor does hereby bind Grantor and Grantor's heirs, successors, assigns and legal representatives to warrant and forever defend, all and singular, the Property unto said Grantee, its heirs, successors, assigns and legal representatives, against every person whoseever claiming or to claim the same or any part thereof, by, through or under Grantor, but not otherwise.

IN WITNESS WHEREOF, this Special Warranty Deed has been executed by Grantor and Grantee on the dates of the acknowledgments set forth below.

[Signature Pages Follow]

**GRANTOR:**

**SUSAN F. BROCHSTEIN  
A/K/A SUSAN BROCHSTEIN**

*Susan Brochstein*

THE STATE OF TEXAS     §  
   §  
COUNTY OF HARRIS     §

BEFORE ME, the undersigned authority, on this 22<sup>nd</sup> day of December, 2015, personally appeared Susan F. Brochstein in her individual capacity, known to be to be the person whose name is subscribed to the foregoing instrument, and whom acknowledged to me that he executed the same for the purposes and consideration therein expressed.



*Julie Lyles McKEVITT*

Notary Public in and for the State of Texas

My Commission Expires: December 26, 2016



NANCY F. DUCOFF  
A/K/A NANCY DUCOFF  
F/K/A NANCY L. FRIEDLANDER

Nancy F. Ducoff

THE STATE OF TEXAS     §  
                                     §  
COUNTY OF HARRIS     §

BEFORE ME, the undersigned authority, on this 18<sup>th</sup> day of December, 2015, personally appeared Nancy F. Ducoff in her individual capacity, known to be to be the person whose name is subscribed to the foregoing instrument, and whom acknowledged to me that he executed the same for the purposes and consideration therein expressed.



Julie Lyles McKeivitt

Notary Public in and for the State of Texas

My Commission Expires: December 26, 2016

AFTER RECORDING, RETURN TO

Tyler Brochstein  
Schlanger Silver Barg & Paine, LLP  
109 N. Post Oak Lane, Suite 300  
Houston, Texas 77024-7755

EXHIBIT "A" – PROPERTY

TRACT 1

Lot 26, Block Three (3), University Park, a recorded subdivision at Volume 450, Page 564 of the Deed Records of Harris County, Texas.

TRACT 2

A tract of land containing 13,034 square feet being Lots 1 and 2, Block 3, University Park Addition, as recorded in Volume 450, Page 564, Harris County Map Records, Harris County, Texas, and being more particularly described by metes and bounds as follows:

Beginning at an I.R. at the N.E. corner of Fannin Street and St. Agnes Street for the S.W. corner, said point being the S.W. corner of Lot 1, Block 3, University Park Addition;

Thence N 9° 43' 00" W, along the east line of Fannin Street and the west line of Lot 1 and 2, Block 3, 102.00 feet to an I.R. for the N.W. corner;

Thence S 88° 21' 20" E, along the common line of Lots 2 and 3, Block 3, 140.49 feet to an I.R. for the N.E. corner;

Thence S 1° 45' 27" W, along the common line of Lots 1 and 2 and Lot 26, Block 3, 100.00 feet to an I.R. for the N.E. corner;

Thence N 88° 21' 20" W, along the north line of St. Agnes Street and the south line of Lot 1, Block 3, 120.20 feet to the PLACE OF BEGINNING.

TRACT 3

Lots Twenty-one (21) and Twenty-two (22), in Block Three (3) of University Park Addition, an addition in Harris County, Texas, according to the map or plat thereof recorded in Volume 450, Page 564 of the Deed Records of Harris County, Texas.

*Exhibit "A"*  
*Fannin Lots - Special Warranty Deed*





20150582470  
# Pages 6  
12/29/2015 10:34 AM  
e-Filed & e-Recorded in the  
Official Public Records of  
HARRIS COUNTY  
STAN STANART  
COUNTY CLERK  
Fees \$32.00

RECORDERS MEMORANDUM

This instrument was received and recorded electronically  
and any blackouts, additions or changes were present  
at the time the instrument was filed and recorded.

Any provision herein which restricts the sale, rental, or  
use of the described real property because of color or  
race is invalid and unenforceable under federal law.

THE STATE OF TEXAS  
COUNTY OF HARRIS

I hereby certify that this instrument was FILED in  
File Number Sequence on the date and at the time stamped  
hereon by me; and was duly RECORDED in the Official  
Public Records of Real Property of Harris County, Texas.



*Stan Stanart*

COUNTY CLERK  
HARRIS COUNTY, TEXAS

**NOTICE OF CONFIDENTIALITY RIGHTS: IF YOU ARE A NATURAL PERSON, YOU MAY REMOVE OR STRIKE ANY OF THE FOLLOWING INFORMATION FROM THIS INSTRUMENT BEFORE IT IS FILED FOR RECORD IN THE PUBLIC RECORDS: YOUR SOCIAL SECURITY NUMBER OR YOUR DRIVER'S LICENSE NUMBER.**

**SPECIAL WARRANTY DEED**

THE STATE OF TEXAS     §  
                                      §  
COUNTY OF HARRIS     §

THAT **RUSSELL C. DUCOFF, SUCCESSOR TRUSTEE OF THE TYLER KENDALL BROCHSTEIN 1983 TRUST** ("Grantor"), for and in consideration of the sum of Ten Dollars (\$10.00) and other good and valuable consideration in hand paid by **TKB1000, LLC**, a Texas limited liability company ("Grantee"), the receipt and sufficiency of which are hereby acknowledged, and upon and subject to the exceptions hereinafter set forth and described, has GRANTED, BARGAINED, SOLD and CONVEYED, and by these presents does hereby GRANT, BARGAIN, SELL and CONVEY, unto Grantee, the land (and all improvements located thereon) as described in Exhibit "A" hereto (collectively, the "Property"), being a 5% (five percent) undivided interest (which is all of Grantor's interest) in the Property.

This Special Warranty Deed is executed subject to any and all matters of record recorded in the Office of the County Clerk of Harris County, Texas, to the extent applicable to and enforceable against the Property.

NOTWITHSTANDING ANYTHING TO THE CONTRARY, GRANTEE ACKNOWLEDGES THAT, EXCEPT FOR THE WARRANTY OF TITLE PROVIDED FOR IN THIS SPECIAL WARRANTY DEED, NO REPRESENTATION OR WARRANTY OF ANY KIND IS MADE, EXPRESS OR IMPLIED, WHETHER AS TO MERCHANTABILITY, FITNESS FOR A PARTICULAR PURPOSE, HABITABILITY, SUITABILITY, OR OTHERWISE, WITH RESPECT TO THE REAL AND PERSONAL PROPERTY COVERED HEREBY, INCLUDING ALL IMPROVEMENTS ON THE PROPERTY DESCRIBED ABOVE.

TO HAVE AND HOLD the Property, together with all and singular, the rights and appurtenances thereto in anywise belonging, to have and to hold it to Grantee and Grantee's heirs, successors, assigns and legal representatives forever. And Grantor does hereby bind Grantor and Grantor's heirs, successors, assigns and legal representatives to

WD  
R

**NOTICE OF CONFIDENTIALITY RIGHTS: IF YOU ARE A NATURAL PERSON, YOU MAY REMOVE OR STRIKE ANY OF THE FOLLOWING INFORMATION FROM THIS INSTRUMENT BEFORE IT IS FILED FOR RECORD IN THE PUBLIC RECORDS: YOUR SOCIAL SECURITY NUMBER OR YOUR DRIVER'S LICENSE NUMBER.**

**SPECIAL WARRANTY DEED**

THE STATE OF TEXAS   §  
                                  §  
COUNTY OF HARRIS   §

THAT RUSSELL C. DUCOFF, SUCCESSOR TRUSTEE OF THE TYLER KENDALL BROCHSTEIN 1983 TRUST ("Grantor"), for and in consideration of the sum of Ten Dollars (\$10.00) and other good and valuable consideration in hand paid by TKB1000, LLC, a Texas limited liability company ("Grantee"), the receipt and sufficiency of which are hereby acknowledged, and upon and subject to the exceptions hereinafter set forth and described, has GRANTED, BARGAINED, SOLD and CONVEYED, and by these presents does hereby GRANT, BARGAIN, SELL and CONVEY, unto Grantee, the land (and all improvements located thereon) as described in Exhibit "A" hereto (collectively, the "Property"), being a 5% (five percent) undivided interest (which is all of Grantor's interest) in the Property.

2OR

1EE

This Special Warranty Deed is executed subject to any and all matters of record recorded in the Office of the County Clerk of Harris County, Texas, to the extent applicable to and enforceable against the Property.

NOTWITHSTANDING ANYTHING TO THE CONTRARY, GRANTEE ACKNOWLEDGES THAT, EXCEPT FOR THE WARRANTY OF TITLE PROVIDED FOR IN THIS SPECIAL WARRANTY DEED, NO REPRESENTATION OR WARRANTY OF ANY KIND IS MADE, EXPRESS OR IMPLIED, WHETHER AS TO MERCHANTABILITY, FITNESS FOR A PARTICULAR PURPOSE, HABITABILITY, SUITABILITY, OR OTHERWISE, WITH RESPECT TO THE REAL AND PERSONAL PROPERTY COVERED HEREBY, INCLUDING ALL IMPROVEMENTS ON THE PROPERTY DESCRIBED ABOVE.

TO HAVE AND HOLD the Property, together with all and singular, the rights and appurtenances thereto in anywise belonging, to have and to hold it to Grantee and Grantee's heirs, successors, assigns and legal representatives forever. And Grantor does hereby bind Grantor and Grantor's heirs, successors, assigns and legal representatives to

**Page 1 of 3**

***Fannin Lot - Special Warranty Deed***

ER 077-63-1892

warrant and forever defend, all and singular, the Property unto said Grantee, its heirs, successors, assigns and legal representatives, against every person whoseever claiming or to claim the same or any part thereof, by, through or under Grantor, but not otherwise.

IN WITNESS WHEREOF, this Special Warranty Deed has been executed by Grantor and Grantee on the date of the acknowledgment set forth below.

[Signature Page Follows]

**GRANTOR:**

**RUSSELL C. DUCOFF, SUCCESSOR  
TRUSTEE OF THE TYLER KENDALL  
BROCHSTEIN 1983 TRUST**

*Russell C. Ducoff*

THE STATE OF TEXAS     §  
  §  
COUNTY OF HARRIS     §

BEFORE ME, the undersigned authority, on this 18<sup>th</sup> day of December, 2015, personally appeared RUSSELL C. DUCOFF, SUCCESSOR TRUSTEE OF THE TYLER KENDALL BROCHSTEIN 1983 TRUST, known to be to be the person whose name is subscribed to the foregoing instrument, and whom acknowledged to me that he executed the same for the purposes and consideration therein expressed.



*Julie Lyles McKeivitt*

Notary Public in and for the State of Texas

My Commission Expires: December 26, 2016

AFTER RECORDING, RETURN TO

Tyler Brochstein  
Schlanger Silver Barg & Paine, LLP  
109 N. Post Oak Lane, Suite 300  
Houston, Texas 77024-7755

**EXHIBIT "A" – PROPERTY**

**A tract of land containing 13,034 square feet being Lots 1 and 2, Block 3, University Park Addition, as recorded in Volume 450, Page 564, Harris County Map Records, Harris County, Texas, and being more particularly described by metes and bounds as follows:**

**Beginning at an L.R. at the N.E. corner of Fannin Street and St. Agnes Street for the S.W. corner, said point being the S.W. corner of Lot 1, Block 3, University Park Addition;**

**Thence N 9° 43' 00" W, along the east line of Fannin Street and the west line of Lot 1 and 2, Block 3, 102.00 feet to an L.R. for the N.W. corner;**

**Thence S 88° 21' 20" E, along the common line of Lots 2 and 3, Block 3, 140.49 feet to an L.R. for the N.E. corner;**

**Thence S 1° 45' 27" W, along the common line of Lots 1 and 2 and Lot 26, Block 3, 100.00 feet to an L.R. for the N.E. corner;**

**Thence N 88° 21' 20" W, along the north line of St. Agnes Street and the south line of Lot 1, Block 3, 120.20 feet to the PLACE OF BEGINNING.**

*Exhibit "A"*  
*Fannin Lot - Special Warranty Deed*

20150582471  
# Pages 5  
12/29/2015 10:34 AM  
e-Filed & e-Recorded in the  
Official Public Records of  
HARRIS COUNTY  
STAN STANART  
COUNTY CLERK  
Fees \$28.00

**RECORDERS MEMORANDUM**

This instrument was received and recorded electronically  
and any blackouts, additions or changes were present  
at the time the instrument was filed and recorded.

Any provision herein which restricts the sale, rental, or  
use of the described real property because of color or  
race is invalid and unenforceable under federal law.

THE STATE OF TEXAS

COUNTY OF HARRIS

I hereby certify that this instrument was FILED in  
File Number Sequence on the date and at the time stamped  
hereon by me; and was duly RECORDED in the Official  
Public Records of Real Property of Harris County, Texas.



*Stan Stanart*

COUNTY CLERK  
HARRIS COUNTY, TEXAS



**NOTICE OF CONFIDENTIALITY RIGHTS: IF YOU ARE A NATURAL PERSON, YOU MAY REMOVE OR STRIKE ANY OF THE FOLLOWING INFORMATION FROM THIS INSTRUMENT BEFORE IT IS FILED FOR RECORD IN THE PUBLIC RECORDS: YOUR SOCIAL SECURITY NUMBER OR YOUR DRIVER'S LICENSE NUMBER.**

**SPECIAL WARRANTY DEED**

THE STATE OF TEXAS     §  
                                      §  
COUNTY OF HARRIS     §

THAT **RUSSELL C. DUCOFF, SUCCESSOR TRUSTEE OF THE ASHLEY ELYSE BROCHSTEIN TRUST (1987)** ("Grantor"), for and in consideration of the sum of Ten Dollars (\$10.00) and other good and valuable consideration in hand paid by **ASHLEY BROCHSTEIN, LLC**, a Texas limited liability company ("Grantee"), the receipt and sufficiency of which are hereby acknowledged, and upon and subject to the exceptions hereinafter set forth and described, has GRANTED, BARGAINED, SOLD and CONVEYED, and by these presents does hereby GRANT, BARGAIN, SELL and CONVEY, unto Grantee, the land (and all improvements located thereon) as described in Exhibit "A" hereto (collectively, the "Property"), being a five percent (5%) undivided interest (which is all of Grantor's interest) in the Property.

This Special Warranty Deed is executed subject to any and all matters of record recorded in the Office of the County Clerk of Harris County, Texas, to the extent applicable to and enforceable against the Property.

NOTWITHSTANDING ANYTHING TO THE CONTRARY, GRANTEE ACKNOWLEDGES THAT, EXCEPT FOR THE WARRANTY OF TITLE PROVIDED FOR IN THIS SPECIAL WARRANTY DEED, NO REPRESENTATION OR WARRANTY OF ANY KIND IS MADE, EXPRESS OR IMPLIED, WHETHER AS TO MERCHANTABILITY, FITNESS FOR A PARTICULAR PURPOSE, HABITABILITY, SUITABILITY, OR OTHERWISE, WITH RESPECT TO THE REAL AND PERSONAL PROPERTY COVERED HEREBY, INCLUDING ALL IMPROVEMENTS ON THE PROPERTY DESCRIBED ABOVE.

TO HAVE AND HOLD the Property, together with all and singular, the rights and appurtenances thereto in anywise belonging, to have and to hold it to Grantee and Grantee's heirs, successors, assigns and legal representatives forever. And Grantor does hereby bind Grantor and Grantor's heirs, successors, assigns and legal representatives to



WD  
R

**NOTICE OF CONFIDENTIALITY RIGHTS: IF YOU ARE A NATURAL PERSON, YOU MAY REMOVE OR STRIKE ANY OF THE FOLLOWING INFORMATION FROM THIS INSTRUMENT BEFORE IT IS FILED FOR RECORD IN THE PUBLIC RECORDS: YOUR SOCIAL SECURITY NUMBER OR YOUR DRIVER'S LICENSE NUMBER.**

**SPECIAL WARRANTY DEED**

THE STATE OF TEXAS     §  
                                      §  
COUNTY OF HARRIS     §

THAT RUSSELL C. DUCOFF, SUCCESSOR TRUSTEE OF THE ASHLEY ELYSE BROCHSTEIN TRUST (1987) ("Grantor"), for and in consideration of the sum of Ten Dollars (\$10.00) and other good and valuable consideration in hand paid by ASHLEY BROCHSTEIN, LLC, a Texas limited liability company ("Grantee"), the receipt and sufficiency of which are hereby acknowledged, and upon and subject to the exceptions hereinafter set forth and described, has GRANTED, BARGAINED, SOLD and CONVEYED, and by these presents does hereby GRANT, BARGAIN, SELL and CONVEY, unto Grantee, the land (and all improvements located thereon) as described in Exhibit "A" hereto (collectively, the "Property"), being a five percent (5%) undivided interest (which is all of Grantor's interest) in the Property.

2OR

1EE

This Special Warranty Deed is executed subject to any and all matters of record recorded in the Office of the County Clerk of Harris County, Texas, to the extent applicable to and enforceable against the Property.

NOTWITHSTANDING ANYTHING TO THE CONTRARY, GRANTEE ACKNOWLEDGES THAT, EXCEPT FOR THE WARRANTY OF TITLE PROVIDED FOR IN THIS SPECIAL WARRANTY DEED, NO REPRESENTATION OR WARRANTY OF ANY KIND IS MADE, EXPRESS OR IMPLIED, WHETHER AS TO MERCHANTABILITY, FITNESS FOR A PARTICULAR PURPOSE, HABITABILITY, SUITABILITY, OR OTHERWISE, WITH RESPECT TO THE REAL AND PERSONAL PROPERTY COVERED HEREBY, INCLUDING ALL IMPROVEMENTS ON THE PROPERTY DESCRIBED ABOVE.

TO HAVE AND HOLD the Property, together with all and singular, the rights and appurtenances thereto in anywise belonging, to have and to hold it to Grantee and Grantee's heirs, successors, assigns and legal representatives forever. And Grantor does hereby bind Grantor and Grantor's heirs, successors, assigns and legal representatives to

**Page 1 of 3**

***Fannin Lot - Special Warranty Deed***

ER 077-63-1897

warrant and forever defend, all and singular, the Property unto said Grantee, its heirs, successors, assigns and legal representatives, against every person whoseever claiming or to claim the same or any part thereof, by, through or under Grantor, but not otherwise.

IN WITNESS WHEREOF, this Special Warranty Deed has been executed by Grantor and Grantee on the date of the acknowledgment set forth below.

[Signature Page(s) Follow]

**GRANTOR:**

**RUSSELL C. DUCOFF, SUCCESSOR  
TRUSTEE OF THE ASHLEY ELYSE  
BROCHSTEIN TRUST (1987)**

*Russell C. Duccoff*

THE STATE OF TEXAS     §  
  §  
COUNTY OF HARRIS     §

BEFORE ME, the undersigned authority, on this 18<sup>th</sup> day of December, 2015, personally appeared RUSSELL C. DUCOFF, SUCCESSOR TRUSTEE OF THE ASHLEY ELYSE BROCHSTEIN TRUST (1987), known to be to be the person whose name is subscribed to the foregoing instrument, and whom acknowledged to me that he executed the same for the purposes and consideration therein expressed.



*Julie Lyles McKeivitt*

Notary Public in and for the State of Texas

My Commission Expires: December 26, 2016

AFTER RECORDING, RETURN TO

Tyler Brochstein  
Schlanger Silver Barg & Paine, LLP  
109 N. Post Oak Lane, Suite 300  
Houston, Texas 77024-7755

EXHIBIT "A" – PROPERTY

A tract of land containing 13,034 square feet being Lots 1 and 2, Block 3, University Park Addition, as recorded in Volume 450, Page 564, Harris County Map Records, Harris County, Texas, and being more particularly described by metes and bounds as follows:

Beginning at an I.R. at the N.E. corner of Fannin Street and St. Agnes Street for the S.W. corner, said point being the S.W. corner of Lot 1, Block 3, University Park Addition;

Thence N 9° 43' 00" W, along the east line of Fannin Street and the west line of Lot 1 and 2, Block 3, 102.00 feet to an I.R. for the N.W. corner;

Thence S 88° 21' 20" E, along the common line of Lots 2 and 3, Block 3, 140.49 feet to an I.R. for the N.E. corner;

Thence S 1° 45' 27" W, along the common line of Lots 1 and 2 and Lot 26, Block 3, 100.00 feet to an I.R. for the N.E. corner;

Thence N 88° 21' 20" W, along the north line of St. Agnes Street and the south line of Lot 1, Block 3, 120.20 feet to the PLACE OF BEGINNING.

*Exhibit "A"*  
*Fannin Lot - Special Warranty Deed*

*NLD*

20150582472  
# Pages 5  
12/29/2015 10:34 AM  
e-Filed & e-Recorded in the  
Official Public Records of  
HARRIS COUNTY  
STAN STANART  
COUNTY CLERK  
Fees \$28.00

RECORDERS MEMORANDUM

This instrument was received and recorded electronically  
and any blackouts, additions or changes were present  
at the time the instrument was filed and recorded.

Any provision herein which restricts the sale, rental, or  
use of the described real property because of color or  
race is invalid and unenforceable under federal law.

THE STATE OF TEXAS

COUNTY OF HARRIS

I hereby certify that this instrument was FILED in  
File Number Sequence on the date and at the time stamped  
hereon by me; and was duly RECORDED in the Official  
Public Records of Real Property of Harris County, Texas.



*Stan Stanart*

COUNTY CLERK  
HARRIS COUNTY, TEXAS

**SPECIAL WARRANTY DEED**

THE STATE OF TEXAS     \*  
                                      \*  
COUNTY OF HARRIS     \*

That NANCY DUCOFF, Guardian for NICHOLAS DUCOFF, a minor under the Texas Uniform Gift to Minors Act, a resident of Harris County, Texas, as "Grantor", for and in consideration of the sum of TEN and NO/100 dollars (\$10.00) and other good and valuable considerations, in hand paid by the hereafter named "Grantee", the receipt and sufficiency of which is hereby acknowledged, has GRANTED, SOLD and CONVEYED, and by these presents do GRANT, SELL and CONVEY unto the following named Grantee, NICHOLAS DUCOFF, an undivided 10% interest in and to the hereafter described "Property", to-wit:

A tract of land containing 13,034 square feet being Lots 1 and 2, Block 3, University Park Addition, as recorded in Volume 450, Page 564, Harris County Map Records, Harris County, Texas, and being more particularly described by metes and bounds as follows:

Beginning at an I.R. at the N.E. corner of Fannin Street and St. Agnes Street for the S.W. corner, said point being the S.W. corner of Lot 1, Block 3, University Park Addition;

Thence N9° 43' 00" W, along the east line of Fannin Street and the west line of Lot 1 and 2, Block 3, 102.00 feet to an I.R. for the N.W. corner;

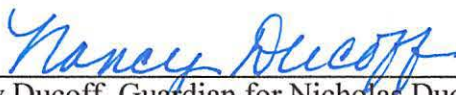
Thence S 88° 21' 20" E, along the common line of Lots 2 and 3, Block 3, 140.49 feet to an I.R. for the N.E. corner;

Thence S 1° 45' 27" W, along the common line of Lots 1 and 2 and Lot 26, Block 3, 100.00 feet to an I.R. for the N.B. corner;

Thence N 88° 21' 20" W, along the north line of St. Agnes Street and the south line of Lot 1, Block 3, 120.20 feet to the PLACE OF BEGINNING.

TO HAVE AND TO HOLD the above described Property, together with all and singular, the rights appurtenances thereto in any wise belonging unto the said Grantee, his heirs and legal representatives forever. Grantor does hereby bind herself, her heirs and legal representatives to warrant and forever defend, all and singular the said Property unto the said Grantee, his heirs and legal representatives, against every person whomsoever claiming, or to claim the same or any part thereof, by, through or under me.

EXECUTED on the 18 day of December, 2015.

  
\_\_\_\_\_  
Nancy Ducoff, Guardian for Nicholas Ducoff, a  
minor under the Texas Uniform Gift to Minors  
Act

WD  
R

**SPECIAL WARRANTY DEED**

THE STATE OF TEXAS \*  
\*  
COUNTY OF HARRIS \*

That NANCY DUCOFF, Guardian for NICHOLAS DUCOFF, a minor under the Texas Uniform Gift to Minors Act, a resident of Harris County, Texas, as "Grantor", for and in consideration of the sum of TEN and NO/100 dollars (\$10.00) and other good and valuable considerations, in hand paid by the hereafter named "Grantee", the receipt and sufficiency of which is hereby acknowledged, has GRANTED, SOLD and CONVEYED, and by these presents do GRANT, SELL and CONVEY unto the following named Grantee, NICHOLAS DUCOFF, an undivided 10% interest in and to the hereafter described "Property", to-wit:

1EE

A tract of land containing 13,034 square feet being Lots 1 and 2, Block 3, University Park Addition, as recorded in Volume 450, Page 564, Harris County Map Records, Harris County, Texas, and being more particularly described by metes and bounds as follows:

D

Beginning at an I.R. at the N.E. corner of Fannin Street and St. Agnes Street for the S.W. corner, said point being the S.W. corner of Lot 1, Block 3, University Park Addition;

Thence N9° 43' 00" W, along the east line of Fannin Street and the west line of Lot 1 and 2, Block 3, 102.00 feet to an I.R. for the N.W. corner;


Thence S 88° 21' 20" E, along the common line of Lots 2 and 3, Block 3, 140.49 feet to an I.R. for the N.E. corner;

Thence S 1° 45' 27" W, along the common line of Lots 1 and 2 and Lot 26, Block 3, 100.00 feet to an I.R. for the N.B. corner;

Thence N 88° 21' 20" W, along the north line of St. Agnes Street and the south line of Lot 1, Block 3, 120.20 feet to the PLACE OF BEGINNING.

TO HAVE AND TO HOLD the above described Property, together with all and singular, the rights appurtenances thereto in any wise belonging unto the said Grantee, his heirs and legal representatives forever. Grantor does hereby bind herself, her heirs and legal representatives to warrant and forever defend, all and singular the said Property unto the said Grantee, his heirs and legal representatives, against every person whomsoever claiming, or to claim the same or any part thereof, by, through or under me.

EXECUTED on the 18 day of December, 2015.

  
Nancy Ducoff, Guardian for Nicholas Ducoff, a  
minor under the Texas Uniform Gift to Minors  
Act

2OR

ER 077-63-1902



STATE OF TEXAS           §

COUNTY OF HARRIS       §

This instrument was acknowledged before me on the 18<sup>th</sup> day of December, 2015 by Nancy Ducoff, Guardian for Nicholas Ducoff, a minor under the Texas Uniform Gift to Minors Act.



Julie Lyles McKeivitt  
Notary Public - State of Texas

RETURN TO:

Nancy Ducoff  
11845 Durrette  
Houston, Texas 77024



20150582473  
# Pages 3  
12/29/2015 10:34 AM  
e-Filed & e-Recorded in the  
Official Public Records of  
HARRIS COUNTY  
STAN STANART  
COUNTY CLERK  
Fees \$20.00

**RECORDERS MEMORANDUM**

This instrument was received and recorded electronically  
and any blackouts, additions or changes were present  
at the time the instrument was filed and recorded.

Any provision herein which restricts the sale, rental, or  
use of the described real property because of color or  
race is invalid and unenforceable under federal law.

THE STATE OF TEXAS  
COUNTY OF HARRIS

I hereby certify that this instrument was FILED in  
File Number Sequence on the date and at the time stamped  
hereon by me; and was duly RECORDED in the Official  
Public Records of Real Property of Harris County, Texas.



*Stan Stanart*

COUNTY CLERK  
HARRIS COUNTY, TEXAS

**NOTICE OF CONFIDENTIALITY RIGHTS: IF YOU ARE A NATURAL PERSON, YOU MAY REMOVE OR STRIKE ANY OF THE FOLLOWING INFORMATION FROM THIS INSTRUMENT BEFORE IT IS FILED FOR RECORD IN THE PUBLIC RECORDS: YOUR SOCIAL SECURITY NUMBER OR YOUR DRIVER'S LICENSE NUMBER.**

**SPECIAL WARRANTY DEED**

THE STATE OF TEXAS     §  
                                      §  
COUNTY OF HARRIS     §

THAT **NICHOLAS DUCOFF** ("Grantor"), for and in consideration of the sum of Ten Dollars (\$10.00) and other good and valuable consideration in hand paid by **NICK AND KEVIN D FAMILY HOLDINGS, LLC**, a Texas limited liability company ("Grantee"), the receipt and sufficiency of which are hereby acknowledged, and upon and subject to the exceptions hereinafter set forth and described, has GRANTED, BARGAINED, SOLD and CONVEYED, and by these presents does hereby GRANT, BARGAIN, SELL and CONVEY, unto Grantee, the land (and all improvements located thereon) as described in Exhibit "A" hereto (collectively, the "Property"), being a ten percent (10%) undivided interest (which is all of Grantor's interest) in the Property.

This Special Warranty Deed is executed subject to any and all matters of record recorded in the Office of the County Clerk of Harris County, Texas, to the extent applicable to and enforceable against the Property.

NOTWITHSTANDING ANYTHING TO THE CONTRARY, GRANTEE ACKNOWLEDGES THAT, EXCEPT FOR THE WARRANTY OF TITLE PROVIDED FOR IN THIS SPECIAL WARRANTY DEED, NO REPRESENTATION OR WARRANTY OF ANY KIND IS MADE, EXPRESS OR IMPLIED, WHETHER AS TO MERCHANTABILITY, FITNESS FOR A PARTICULAR PURPOSE, HABITABILITY, SUITABILITY, OR OTHERWISE, WITH RESPECT TO THE REAL AND PERSONAL PROPERTY COVERED HEREBY, INCLUDING ALL IMPROVEMENTS ON THE PROPERTY DESCRIBED ABOVE.

TO HAVE AND HOLD the Property, together with all and singular, the rights and appurtenances thereto in anywise belonging, to have and to hold it to Grantee and Grantee's heirs, successors, assigns and legal representatives forever. And Grantor does hereby bind Grantor and Grantor's heirs, successors, assigns and legal representatives to warrant and forever defend, all and singular, the Property unto said Grantee, its heirs,

WD  
R

**NOTICE OF CONFIDENTIALITY RIGHTS: IF YOU ARE A NATURAL PERSON, YOU MAY REMOVE OR STRIKE ANY OF THE FOLLOWING INFORMATION FROM THIS INSTRUMENT BEFORE IT IS FILED FOR RECORD IN THE PUBLIC RECORDS: YOUR SOCIAL SECURITY NUMBER OR YOUR DRIVER'S LICENSE NUMBER.**

**SPECIAL WARRANTY DEED**

THE STATE OF TEXAS     §  
                                      §  
COUNTY OF HARRIS     §

THAT NICHOLAS DUCOFF ("Grantor"), for and in consideration of the sum of Ten Dollars (\$10.00) and other good and valuable consideration in hand paid by NICK AND KEVIN D FAMILY HOLDINGS, LLC, a Texas limited liability company ("Grantee"), the receipt and sufficiency of which are hereby acknowledged, and upon and subject to the exceptions hereinafter set forth and described, has GRANTED, BARGAINED, SOLD and CONVEYED, and by these presents does hereby GRANT, BARGAIN, SELL and CONVEY, unto Grantee, the land (and all improvements located thereon) as described in Exhibit "A" hereto (collectively, the "Property"), being a ten percent (10%) undivided interest (which is all of Grantor's interest) in the Property.

1OR  
1EE

This Special Warranty Deed is executed subject to any and all matters of record recorded in the Office of the County Clerk of Harris County, Texas, to the extent applicable to and enforceable against the Property.

NOTWITHSTANDING ANYTHING TO THE CONTRARY, GRANTEE ACKNOWLEDGES THAT, EXCEPT FOR THE WARRANTY OF TITLE PROVIDED FOR IN THIS SPECIAL WARRANTY DEED, NO REPRESENTATION OR WARRANTY OF ANY KIND IS MADE, EXPRESS OR IMPLIED, WHETHER AS TO MERCHANTABILITY, FITNESS FOR A PARTICULAR PURPOSE, HABITABILITY, SUITABILITY, OR OTHERWISE, WITH RESPECT TO THE REAL AND PERSONAL PROPERTY COVERED HEREBY, INCLUDING ALL IMPROVEMENTS ON THE PROPERTY DESCRIBED ABOVE.

TO HAVE AND HOLD the Property, together with all and singular, the rights and appurtenances thereto in anywise belonging, to have and to hold it to Grantee and Grantee's heirs, successors, assigns and legal representatives forever. And Grantor does hereby bind Grantor and Grantor's heirs, successors, assigns and legal representatives to warrant and forever defend, all and singular, the Property unto said Grantee, its heirs,

Page 1 of 3  
*Fannin Lot - Special Warranty Deed*

ER 077-84-1481

successors, assigns and legal representatives, against every person whosever claiming or to claim the same or any part thereof, by, through or under Grantor, but not otherwise.

IN WITNESS WHEREOF, this Special Warranty Deed has been executed by Grantor and Grantee on the date of the acknowledgment set forth below.

[Signature Page Follows]

**EXHIBIT "A" – PROPERTY**

**A tract of land containing 13,034 square feet being Lots 1 and 2, Block 3, University Park Addition, as recorded in Volume 450, Page 564, Harris County Map Records, Harris County, Texas, and being more particularly described by metes and bounds as follows:**

**Beginning at an I.R. at the N.E. corner of Fannin Street and St. Agnes Street for the S.W. corner, said point being the S.W. corner of Lot 1, Block 3, University Park Addition;**

**Thence N 9° 43' 00" W, along the east line of Fannin Street and the west line of Lot 1 and 2, Block 3, 102.00 feet to an I.R. for the N.W. corner;**

**Thence S 88° 21' 20" E, along the common line of Lots 2 and 3, Block 3, 140.49 feet to an I.R. for the N.E. corner;**

**Thence S 1° 45' 27" W, along the common line of Lots 1 and 2 and Lot 26, Block 3, 100.00 feet to an I.R. for the N.E. corner;**

**Thence N 88° 21' 20" W, along the north line of St. Agnes Street and the south line of Lot 1, Block 3, 120.20 feet to the PLACE OF BEGINNING.**

*Exhibit "A"*  
*Fannin Lot - Special Warranty Deed*


**GRANTOR:**

  
\_\_\_\_\_  
**NICHOLAS DUCOFF**

COMMONWEALTH OF MASSACHUSETTS §

COUNTY OF Suffolk §  
§


BEFORE ME, the undersigned authority, on this 29 day of December, 2015, personally appeared NICK DUCOFF, known to be to be the person whose name is subscribed to the foregoing instrument, and whom acknowledged to me that he executed the same for the purposes and consideration therein expressed.

  
\_\_\_\_\_  
Notary Public Signature Sue Lee

AFTER RECORDING, RETURN TO

Nick Ducoff  
108 Lincoln St. #3B  
Boston, MA 02111

**Grantee's Address:**  
Nick and Kevin D Family Holdings, LLC  
4615 Southwest Freeway, Suite 500  
Houston, Texas 77027



20160002103  
# Pages 5  
01/04/2016 02:05 PM  
e-Filed & e-Recorded in the  
Official Public Records of  
HARRIS COUNTY  
STAN STANART  
COUNTY CLERK  
Fees \$28.00

RECORDERS MEMORANDUM

This instrument was received and recorded electronically  
and any blackouts, additions or changes were present  
at the time the instrument was filed and recorded.

Any provision herein which restricts the sale, rental, or  
use of the described real property because of color or  
race is invalid and unenforceable under federal law.

THE STATE OF TEXAS  
COUNTY OF HARRIS

I hereby certify that this instrument was FILED in  
File Number Sequence on the date and at the time stamped  
hereon by me; and was duly RECORDED in the Official  
Public Records of Real Property of Harris County, Texas.



*Stan Stanart*

COUNTY CLERK  
HARRIS COUNTY, TEXAS

WLD  
K441157

SWD-LEHALL:SLB:PB

SPECIAL WARRANTY DEED

040-77-0775

THE STATE OF TEXAS \*  
COUNTY OF HARRIS \*

KNOW ALL MEN BY THESE PRESENTS

03/07/86 00160418 K441157 \$ 5.00

5  
y  
THAT, NANCY FRIEDLANDER DUCOFF, previously known as NANCY DUCOFF, as a fifty percent (50%) owner, as her separate property, with the joinder of her husband, RUSSELL C. DUCOFF; and STEPHEN L. BROCHSTEIN and wife, SUSAN F. BROCHSTEIN, as the remaining fifty percent (50%) owners, as "Grantors", for and in consideration of the sum of TEN DOLLARS (\$10.00) and other valuable consideration to the undersigned paid by LEHALL PROPERTIES, INC., a Texas corporation, with its principal place of business in Harris County, Texas, as "Grantee", the receipt of which is hereby acknowledged, ALL CASH, have GRANTED, SOLD AND CONVEYED, and by these presents do GRANT, SELL AND CONVEY unto said Grantee all of the following described real property in Harris County, Texas, to-wit:

Lot Five (5), in Block Three (3) of UNIVERSITY PARK, a subdivision in Harris County, Texas, according to the map or plat thereof, recorded in Volume 450, Page 564, of the Deed Records of Harris County, Texas. D

UNOFFICIAL COPY  
This conveyance is subject and subordinate to, all and singular, the easements, covenants, restrictions and conditions applicable to and enforceable against the hereinabove described property as of record in the County Clerk's Office of Harris County, Texas, to which refer. This conveyance additionally includes all improvements located upon the hereinabove described property in their present condition, WHERE IS, AS IS, without representation or warranty, express or implied, whether as to MERCHANT-ABILITY, fitness, habitability or otherwise.

TO HAVE AND TO HOLD the above described premises, together with all and singular the rights and appurtenances thereto in anywise belonging unto the said Grantee, its successors and assigns, forever; and we do hereby bind ourselves, our heirs, executors and administrators to WARRANT AND FOREVER DEFEND all and singular the said premises unto the said Grantee, its successors and assigns, against every person whomsoever lawfully claiming or to claim the same or any part thereof BY, THROUGH AND UNDER THE GRANTORS, BUT NOT OTHERWISE.

EXECUTED this 6th day of March, 1986.

Nancy Friedlander Ducoff  
NANCY FRIEDLANDER DUCOFF

Stephen L. Brochstein  
STEPHEN L. BROCHSTEIN

Russell C. Ducoff  
RUSSELL C. DUCOFF

Susan F. Brochstein  
SUSAN F. BROCHSTEIN



THE STATE OF TEXAS \*

COUNTY OF HARRIS \*

040-77-0776

This instrument was acknowledged before me on the 25 day of February, 1986,  
by Nancy Friedlander Ducoff.

RUSSELL C. DUCOFF

*Russell C. Ducoff*  
Notary Public in and for  
The State of TEXAS

THE STATE OF TEXAS \*

COUNTY OF HARRIS \*

This instrument was acknowledged before me on the 26<sup>th</sup> day of February, 1986,  
by Russell C. Ducoff.



MARY J. CALDWELL  
Notary Public, State of Texas  
My Commission Expires 4-8-86

*Mary J. Caldwell*  
Notary Public in and for  
The State of TEXAS

THE STATE OF TEXAS \*

COUNTY OF HARRIS \*

This instrument was acknowledged before me on the 27<sup>th</sup> day of February, 1986,  
by Stephen L. Brochstein.

*Patricia Dendy*  
Notary Public in and for  
The State of TEXAS

THE STATE OF TEXAS \*

COUNTY OF HARRIS \*

PATRICIA DENDY  
Notary Public in and for the State of Texas  
My Commission Expires February 16, 1987

This instrument was acknowledged before me on the 27<sup>th</sup> day of February, 1986,  
by Susan F. Brochstein.

*Leslie H. Slobin*  
Notary Public in and for  
The State of TEXAS  
*Leslie H. Slobin* 5/23/89

## ADDRESS OF GRANTORS:

c/o Stephen L. Brochstein  
Brochstein & Slobin  
9301 Southwest Freeway, #510  
Houston, Texas 77074

## ADDRESS OF GRANTEE:

c/o Stephen L. Brochstein  
Brochstein & Slobin  
9301 Southwest Freeway, #510  
Houston, Texas 77074

RECORDER'S MEMORANDUM

ALL BLACKOUTS, ADDITIONS AND CHANGES  
WERE PRESENT AT THE TIME THE INSTRUMENT  
WAS FILED AND RECORDED.

040-77-0777

FILED

MAR 7 3 23 PM 1986

*Quita Rodenauer*  
COUNTY CLERK  
HARRIS COUNTY, TEXAS

STATE OF TEXAS  
COUNTY OF HARRIS }

I hereby certify that this instrument was FILED in  
File Number Sequence on the date and at the time stamped  
hereon by me; and was duly RECORDED, in the Official  
Public Records of Real Property of Harris County, Texas on

MAR 7 1986



*Quita Rodenauer*  
COUNTY CLERK,  
HARRIS COUNTY, TEXAS

## Appendix B

A description of the current use, and, to the extent known, the anticipated use(s), of the designated property and properties within 500 feet of the boundary of the designated property.

---

The proposed MSD area is a combined 0.8255-acres of land located southwest of downtown Houston, Harris County, Texas. The affected property is in a mixture of residential and commercial properties with hospitals and medical related businesses in the area. (**Figure B1**). **Figure B1** provides a description of the surrounding land use within 500-feet of the site.

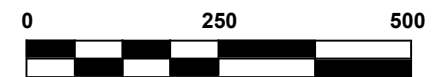
The tract is currently developed with a retail strip center and two undeveloped tracts. The surrounding land use is described as:

- North – The property is bound to the north by Lehall St. followed by Houston Fire Department Station 33.
- East – The property is bound to the east by a residential dwelling and a collision center (Med Center Collision).
- South – The property is bound to the south by Saint Agnes St. followed by a commercial/ retail center.
- West – The property is bound to the west by Fannin St. followed by an undeveloped tract and multi-family housing to the southwest across Fannin St.



## LEGEND

- Proposed MSD Boundary
- 500-ft Radius



Approximate Scale (feet)

## InControl Technologies

14731 Pebble Bend Drive  
Houston, Texas 77068  
(281) 580-8892 FAX (281) 580-8853

## Surrounding Land Use

CLIENT:		PM:
Fannin Center Holdings LLC.		CP
LOCATION:		CHECKED:
7135 Fannin St Houston, Texas		CP
DETAILED:	DESIGNED:	PROJECT NO:
11/21/2023	NB	E22076-101
		FIGURE:
		<b>B1</b>

## Appendix C

A site map showing:

- a. The location of the designated property.
- b. The topography of the designated property as indicated on publicly available sources, which must note the watershed including the nearest surface water body and whether the designated property is located in a floodplain or floodway, as those terms are defined in Chapter 19 of the Code of Ordinances.
- c. The detected area of groundwater contamination.
- d. The location of all soil sampling locations and all groundwater monitoring wells.
- e. Groundwater gradients, to the extent known, and direction of groundwater flow.
- f. The ingestion protective concentration level exceedence zone for each contaminant of concern, to the extent known.
- g. Depth to groundwater for each affected zone.

---

The following is a listing of figures included in **Appendix C**.

Figure C1 – Topographic Map

Figure C2 – Flood Plain and Watershed Map

Figure C3a – PCE Concentrations in Groundwater

Figure C3b – TCE Concentrations in Groundwater

Figure C3c – cis-1,2-DCE Concentrations in Groundwater

Figure C3d – trans-1,2-DCE Concentrations in Groundwater

Figure C3e – VC Concentrations in Groundwater

Figure C4 – Sample Location Map

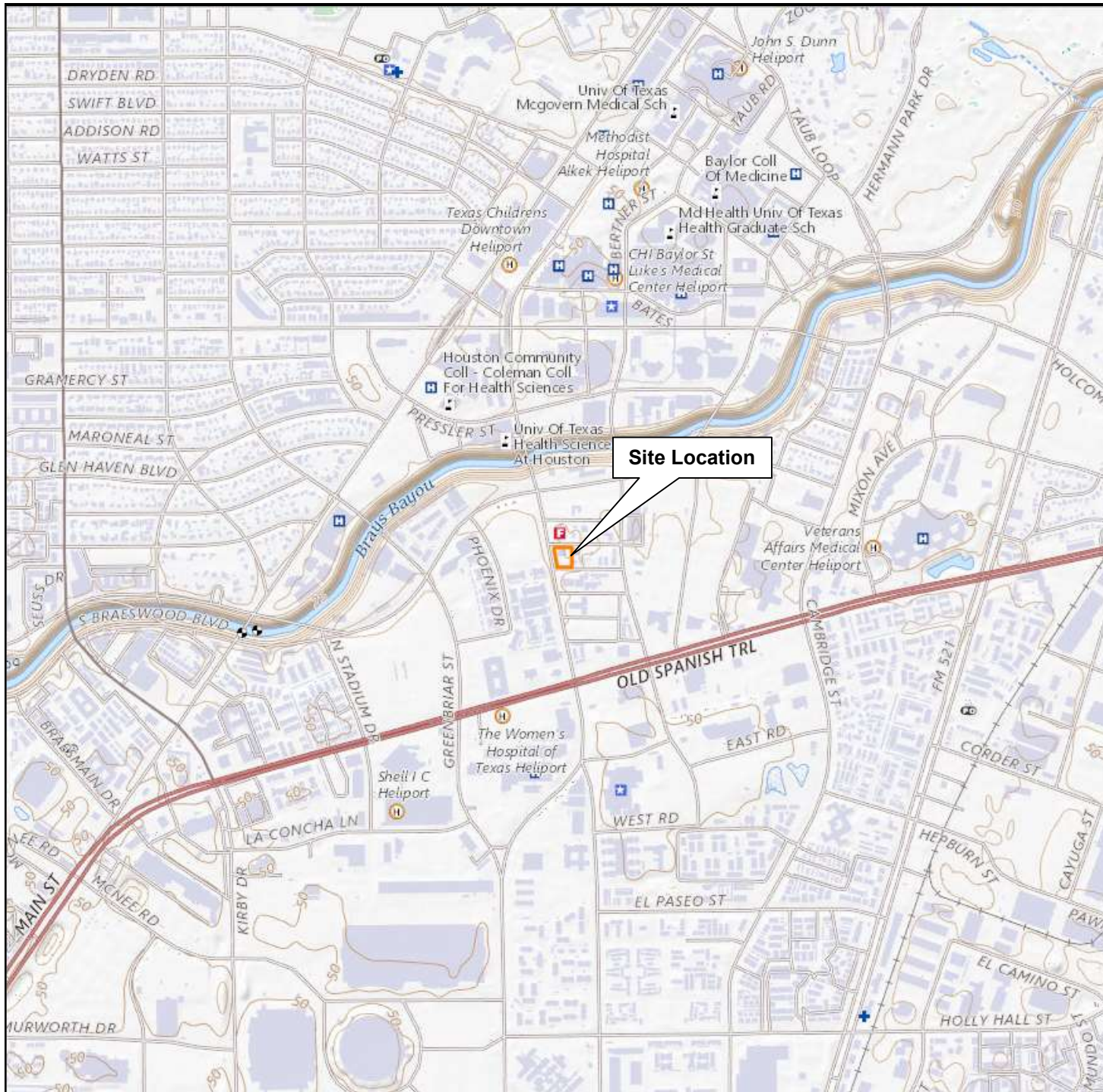
Figure C5 – Groundwater Gradient Map

The Site is located within the Brays Bayou Watershed and is located within the 500 year floodplain (**Figure C2**).

The primary chemicals of concern (COC) are tetrachloroethene (PCE) and its degradation products (trichloroethene (TCE), cis-1,2-dichloroethene (cis-1,2-DCE), trans-1,2-dichloroethene (trans-1,2-DCE) and vinyl chloride (VC). (**Figure C3a through Figure C3e**). **Figures C3a through C3e** depict the groundwater PCLE zones during the most recent sampling event in February 2024. The sample locations are depicted on **Figure C4**. The direction of groundwater flow is toward the northwest (**Figure C5**).

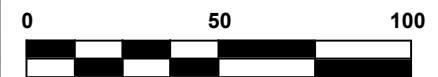
The upper groundwater bearing unit was identified at a depth of 17-feet below ground surface (bgs) and is comprised of a sand to clayey sand. The unit is underlain by a stiff clay.





## LEGEND

Property Boundary



Approximate Scale (feet)

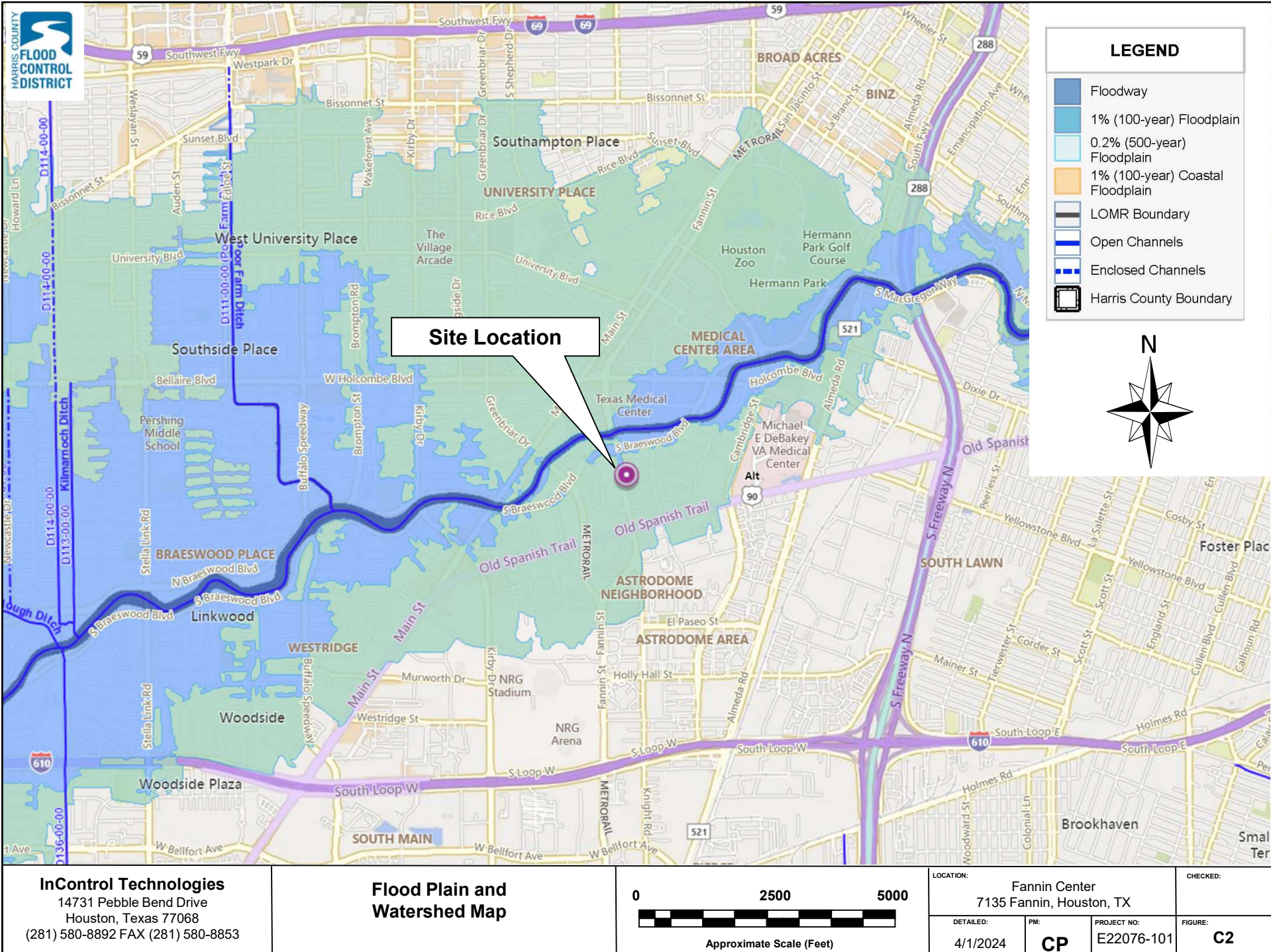
## InControl Technologies

14731 Pebble Bend Drive  
Houston, Texas 77068  
(281) 580-8892 FAX (281) 580-8853

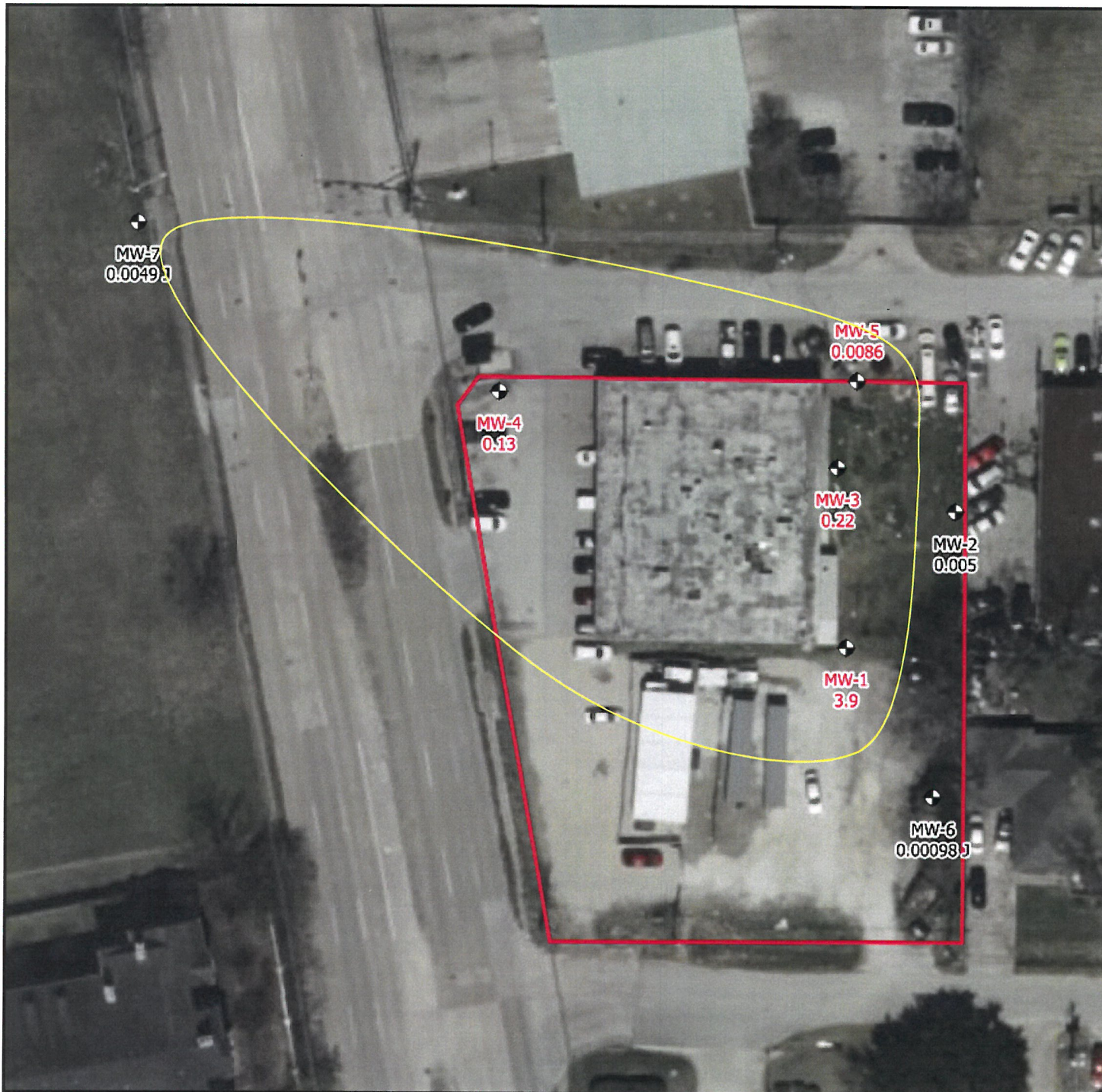
## Topographic Map

CLIENT:	Fannin Center Holdings LLC		PM:	CP
LOCATION:	7135 Fannin St Houston, Texas		CHECKED:	CP
DETAILED:	DESIGNED:	PROJECT NO:	FIGURE:	
12/21/2022	CP	E22076-101	C1	











### LEGEND

- Property Boundary
- Monitoring Well
- Concentration (mg/L)
- PCLE Zone (0.005 mg/L)



Approximate Scale (feet)

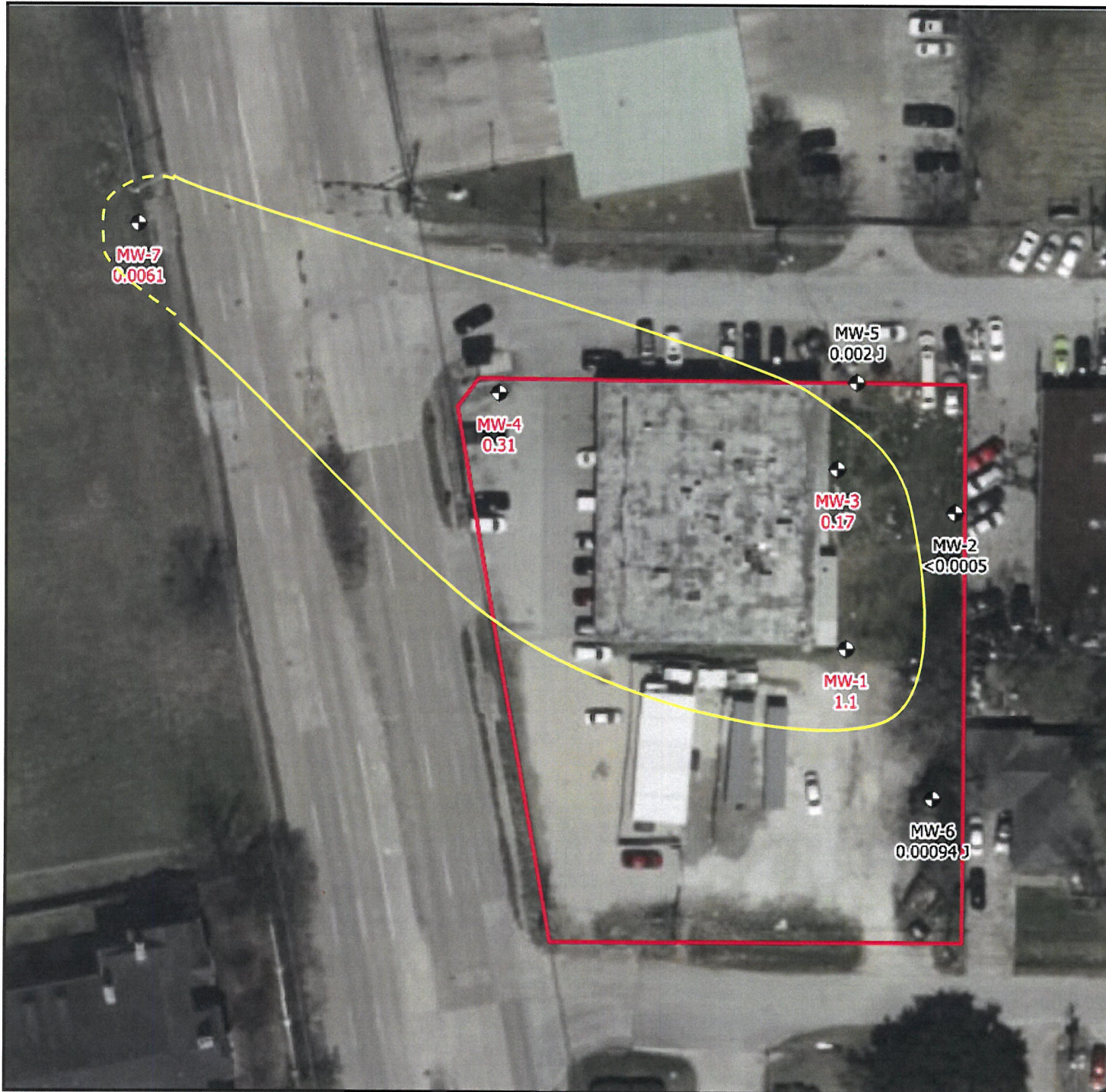
### InControl Technologies

14731 Pebble Bend Drive  
Houston, Texas 77068  
(281) 580-8892 FAX (281) 580-8853

### PCE Concentrations in Groundwater – February 2024



CLIENT: Fannin Center Holdings LLC		PM: CP
LOCATION: 7135 Fannin St Houston, Texas		CHECKED: CP
DETAILED: 2/20/2024	DESIGNED: SS	PROJECT NO: E22076101 FIGURE: C3a





### LEGEND

- Property Boundary
- Monitoring Well
- 0.067** Concentration (mg/L)
- PCLE Zone (0.005 mg/L)



Approximate Scale (feet)

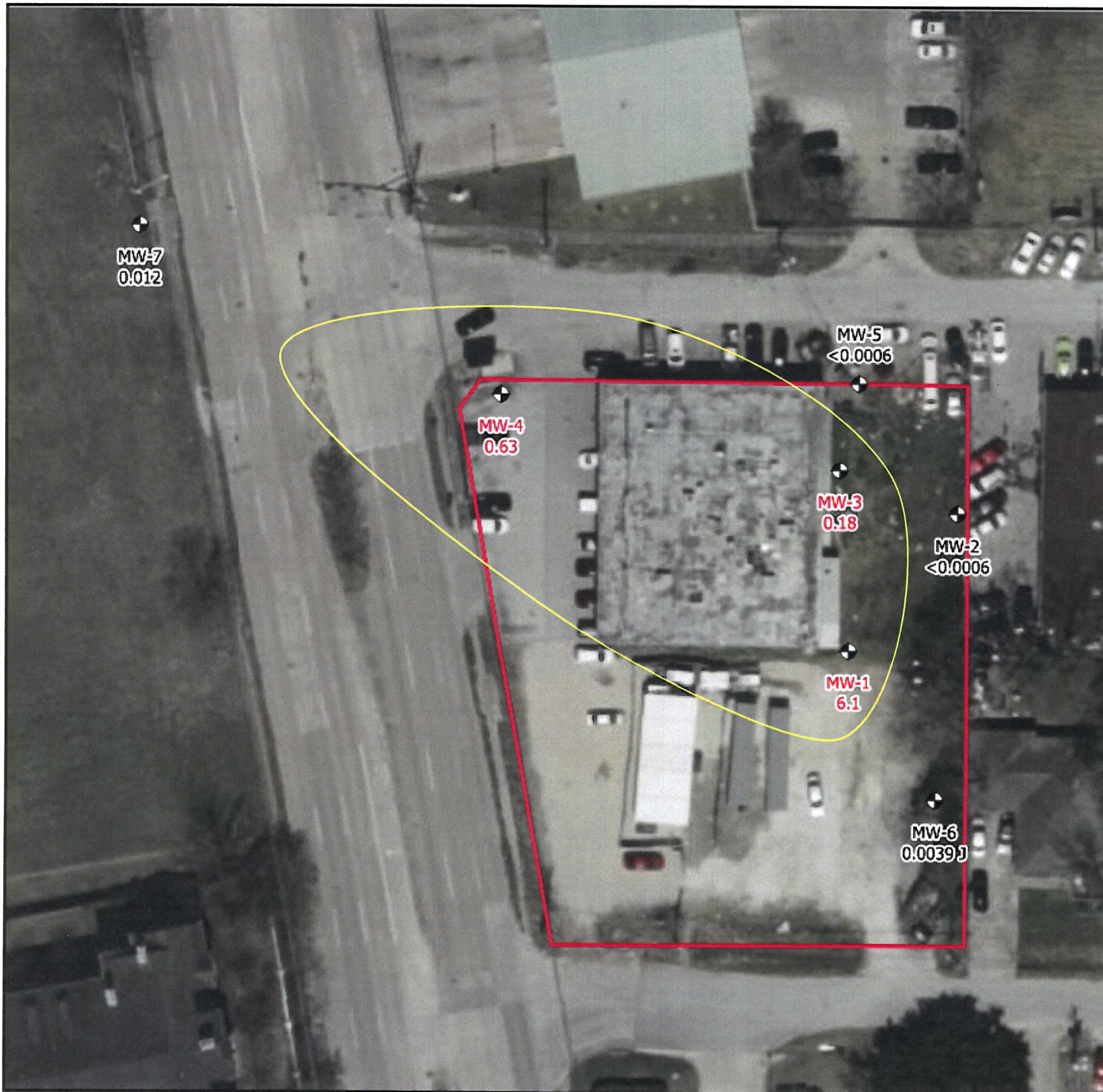
### InControl Technologies

14731 Pebble Bend Drive  
Houston, Texas 77068  
(281) 580-8892 FAX (281) 580-8853

### TCE Concentrations in Groundwater – February 2024



CLIENT: Fannin Center Holdings LLC		PM: CP
LOCATION: 7135 Fannin St Houston, Texas		CHECKED: CP
DETAILED: 2/20/2024	DESIGNED: SS	PROJECT NO: E22076-101 FIGURE: <b>C3b</b>





### LEGEND

- Property Boundary
- Monitoring Well
- 0.067** Concentration (mg/L)
- PCLE Zone (0.07 mg/L)



Approximate Scale (feet)

### InControl Technologies

14731 Pebble Bend Drive  
Houston, Texas 77068  
(281) 580-8892 FAX (281) 580-8853

### Cis-1,2-DCE Concentrations in Groundwater – February 2024



CLIENT:		PM:	
Fannin Center Holdings LLC		CP	
LOCATION:		CHECKED:	
7135 Fannin St Houston, Texas		CP	
DETAILED:	DESIGNED:	PROJECT NO:	FIGURE:
2/20/2024	SS	E22076-101	<b>C3c</b>





### LEGEND

- Property Boundary
- Monitoring Well
- 0.067** Concentration (mg/L)



Approximate Scale (feet)

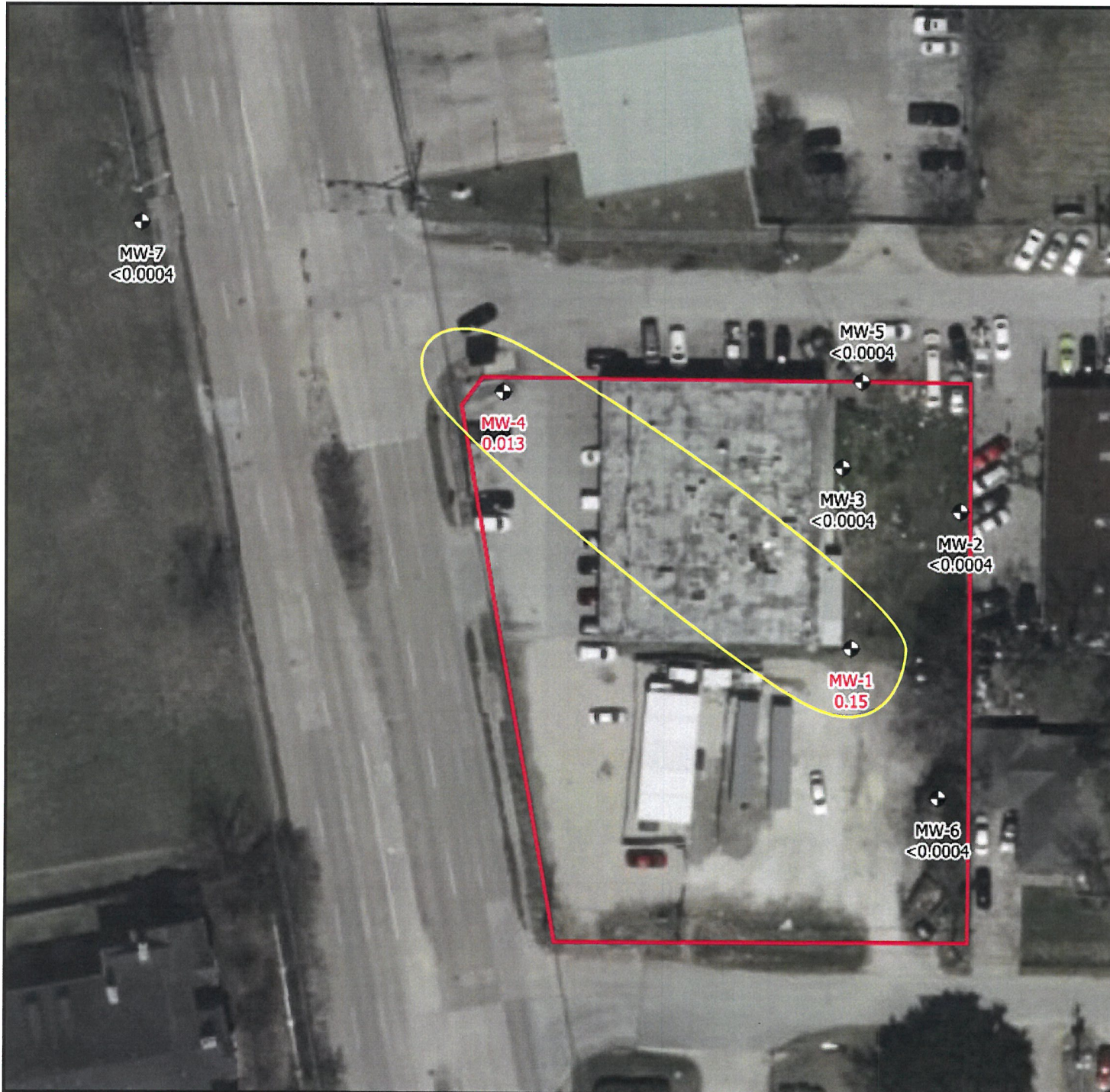
### InControl Technologies

14731 Pebble Bend Drive  
Houston, Texas 77068  
(281) 580-8892 FAX (281) 580-8853

### Trans-1,2-DCE Concentrations in Groundwater – February 2024



CLIENT: Fannin Center Holdings LLC		PM: CP
LOCATION: 7135 Fannin St Houston, Texas		CHECKED: CP
DETAILED: 2/20/2024	DESIGNED: SS	PROJECT NO: E22076-101 FIGURE: <b>C3d</b>





### LEGEND

- Property Boundary
- Monitoring Well
- 0.007** Concentration (mg/L)
- PCLE Zone (0.002 mg/L)



Approximate Scale (feet)

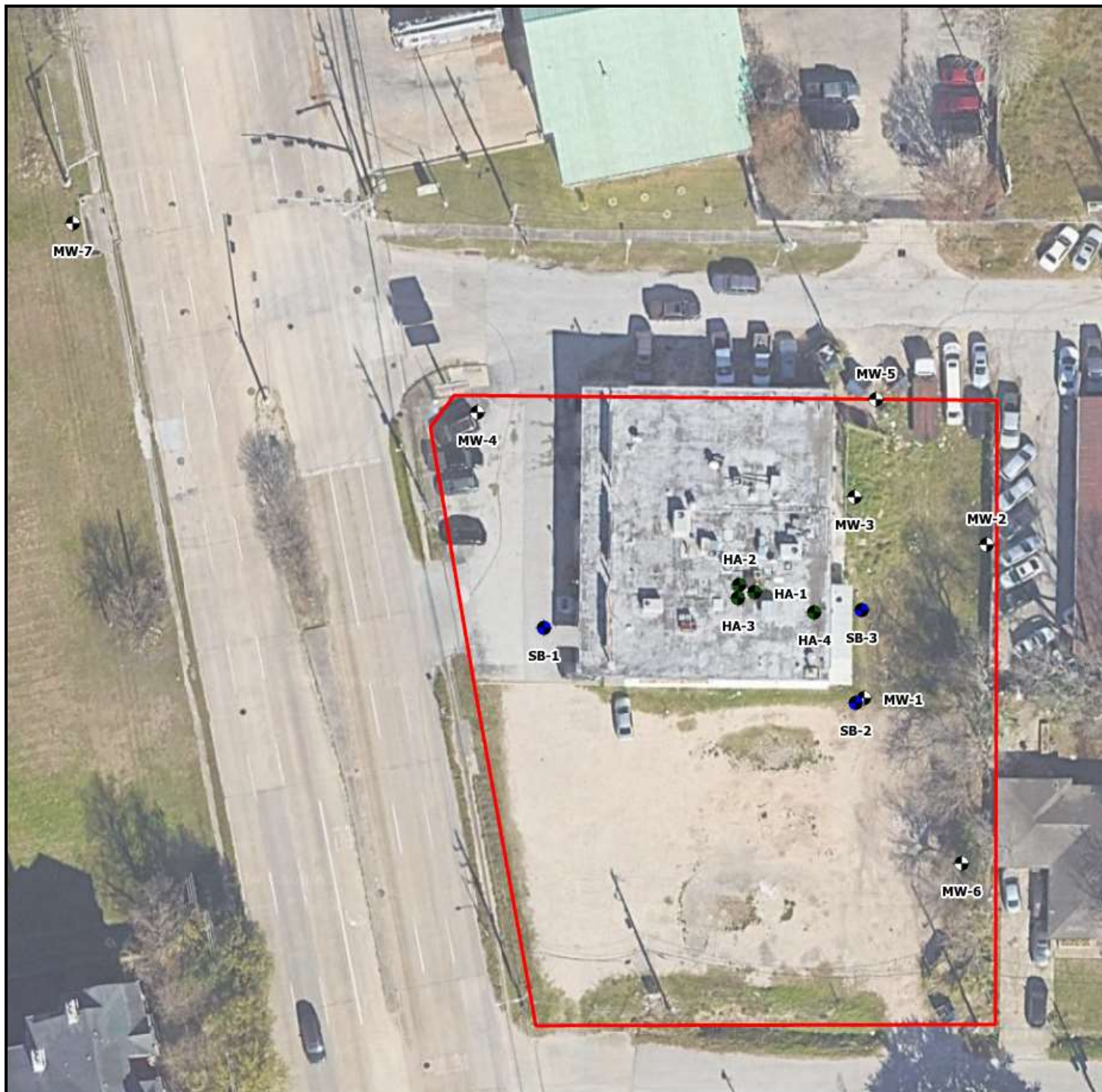
### InControl Technologies

14731 Pebble Bend Drive  
Houston, Texas 77068  
(281) 580-8892 FAX (281) 580-8853


### Vinyl Chloride Concentrations in Groundwater – February 2024

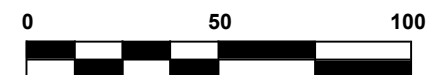
CLIENT: Fannin Center Holdings LLC			PM: CP
LOCATION: 7135 Fannin St Houston, Texas			CHECKED: CP
DETAILED: 2/20/2024	DESIGNED: SS	PROJECT NO: E22076-101	FIGURE: C3e





## LEGEND

-  Property Boundary
-  Monitoring Well
-  Soil Boring
-  Temporary Monitoring Well



Approximate Scale (feet)

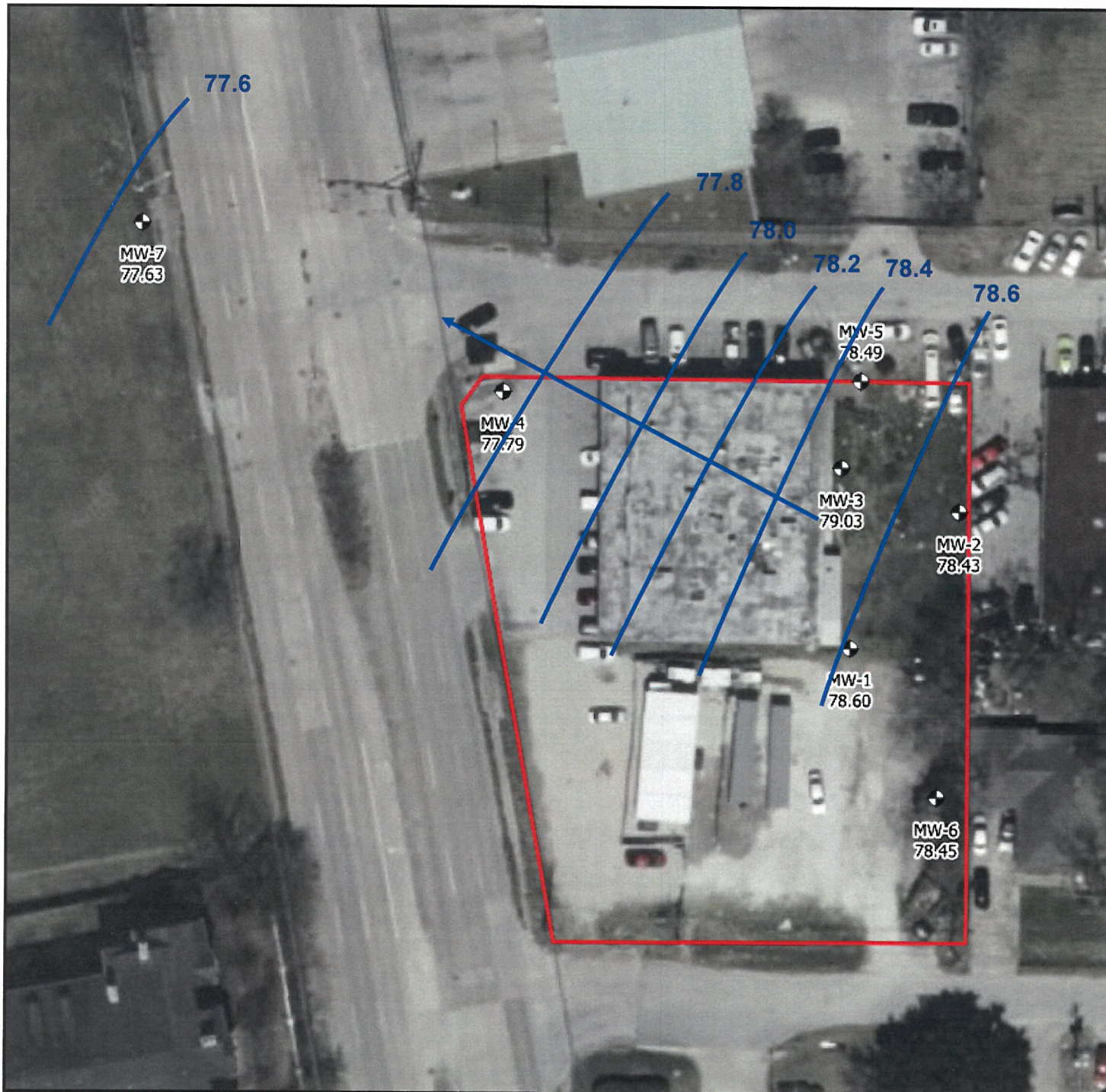
## InControl Technologies

14731 Pebble Bend Drive  
Houston, Texas 77068  
(281) 580-8892 FAX (281) 580-8853

## Sample Location Map


CLIENT: Fannin Center Holdings LLC			PM: CP
LOCATION: 7135 Fannin St Houston, Texas			CHECKED: CP
DETAILED: 2/20/2024	DESIGNED: SS	PROJECT NO: E22076-101	FIGURE: C4





### LEGEND

- Property Boundary
- Monitoring Well
- ( Groundwater Elevation



Approximate Scale (feet)

### InControl Technologies

14731 Pebble Bend Drive  
Houston, Texas 77068  
(281) 580-8892 FAX (281) 580-8853

### Groundwater Gradient Map February 2024

CLIENT: Fannin Center Holdings LLC			PM: CP
LOCATION: 7135 Fannin St Houston, Texas			CHECKED: CP
DETAILED: 2/20/2024	DESIGNED: SS	PROJECT NO: E22076-101	FIGURE: C5

## Appendix D

For each contaminant of concern within the designated groundwater:

- A description of the ingestion protective concentration level exceedance zone and the non-ingestion protective concentration level exceedance zone, including a specification of the horizontal area and the minimum and maximum depth below ground surface.
- The level of contamination, the ingestion protective concentration level, and the non-ingestion protective concentration level, all expressed as mg/L units.
- Its basic geochemical properties (e.g. whether the contaminant of concern migrates with groundwater, floats, or is soluble in water).

**A) Protective Concentration Level Exceedance (PCLE) Zone** – A review of recent groundwater sampling data indicate the following COCs exceed the applicable Tier 1 <sup>GW</sup>GW<sub>Ing</sub> PCLs: PCE, TCE, cis-1,2-DCE, trans-1,2-DCE and VC. The PCLE zones are depicted on **Figure C3a through C3e** and are discussed in more detail below. The area of affected groundwater has been delineated horizontally in all directions to the greatest extent possible, and the plume appears to be stable. The current overall PCLE zone is approximately 345-feet long by 119-ft wide. A comparison of the groundwater sampling results with applicable non-ingestion PCLs (<sup>Air</sup>GW<sub>Inh-V</sub>) indicates that none of the groundwater samples reported a COC concentration above the <sup>Air</sup>GW<sub>Inh-V</sub> PCL. Therefore, based on the recent groundwater monitoring results, there is no non-ingestion protective concentration level exceedance zone within the proposed MSD boundary.

The upper groundwater bearing unit was identified at a depth of 17-feet below ground surface (bgs) and is comprised of a sand. The unit is underlain by a stiff clay.

COC: Tetrachloroethene	
Maximum Concentration from analytical data	3.9 mg/L (MW-1; February 2024)
Ingestion-Based PCL (Residential <sup>GW</sup> GW <sub>Ing</sub> )	0.005 mg/L
Ingestion-Based PCLE Zone (approximate)	Length: 320 ft Width: 158 ft Vertical Extent: 17ft – 28ft below ground surface (bgs)
Non-Ingestion-Based PCL ( <sup>Air</sup> GW <sub>Inh-V</sub> )	500 mg/L
Non-Ingestion-Based PCLE Zone	NONE
Geochemical/ Physical Properties	
Molecular Weight	165.8
Specific Gravity	1.63
Solubility in Water	206 mg/L @ 25°C
Groundwater Migration	along groundwater gradient

COC: Trichloroethene	
Maximum Concentration from analytical data	1.1 mg/L (MW-1; February 2024)
Ingestion-Based PCL (Residential <sup>GW</sup> GW <sub>Ing</sub> )	0.005 mg/L
Ingestion-Based PCLE Zone (approximate)	Length: 368 ft Width: 130 ft Vertical Extent: 17ft – 28ft below ground surface (bgs)
Non-Ingestion-Based PCL ( <sup>Air</sup> GW <sub>Inh-v</sub> )	24 mg/L
Non-Ingestion-Based PCLE Zone	NONE
Geochemical/ Physical Properties	
Molecular Weight	131.4
Specific Gravity	1.46
Solubility in Water	1,280 mg/L @ 25°C
Groundwater Migration	along groundwater gradient

COC: cis-1,2-Dichloroethene	
Maximum Concentration from analytical data	6.1 mg/L (MW-1; February 2024)
Ingestion-Based PCL (Residential <sup>GW</sup> GW <sub>Ing</sub> )	0.07 mg/L
Ingestion-Based PCLE Zone (approximate)	Length: 306 ft Width: 139 ft Vertical Extent: 17ft – 28ft below ground surface (bgs)
Non-Ingestion-Based PCL ( <sup>Air</sup> GW <sub>Inh-v</sub> )	1,200 mg/L
Non-Ingestion-Based PCLE Zone	NONE
Geochemical/ Physical Properties	
Molecular Weight	96.94
Specific Gravity	1.2837
Solubility in Water	6,410 mg/L @ 25°C
Groundwater Migration	along groundwater gradient

COC: trans-1,2-DCE	
Maximum Concentration from analytical data	0.19 mg/L (MW-1; November 2023)
Ingestion-Based PCL (Residential <sup>GW</sup> GW <sub>Ing</sub> )	0.10 mg/L
Ingestion-Based PCLE Zone (approximate)	Length: 28 ft Width: 28 ft Vertical Extent: 17ft – 28ft below ground surface (bgs)
Non-Ingestion-Based PCL ( <sup>Air</sup> GW <sub>Inh-v</sub> )	250 mg/L
Non-Ingestion-Based PCLE Zone	NONE
Geochemical/ Physical Properties	
Molecular Weight	78.11
Specific Gravity	0.879
Solubility in Water	1,800 mg/L @ 25°C
Groundwater Migration	along groundwater gradient



COC: Vinyl Chloride	
Maximum Concentration from analytical data	0.19 mg/L (MW-1; December 2022)
Ingestion-Based PCL (Residential <sup>GW</sup> GW <sub>Ing</sub> )	0.002 mg/L
Ingestion-Based PCLE Zone (approximate)	Length: 227 ft Width: 85 ft Vertical Extent: 17ft – 28ft below ground surface (bgs)
Non-Ingestion-Based PCL ( <sup>Air</sup> GW <sub>Inh-V</sub> )	3.8 mg/L
Non-Ingestion-Based PCLE Zone	NONE
Geochemical/ Physical Properties	
Molecular Weight	62.5
Specific Gravity	0.9106
Solubility in Water	2,763 mg/L @ 25°C
Groundwater Migration	along groundwater gradient

## Appendix E

A table displaying the following information for each contaminant of concern, to the extent known:

- a. The maximum concentration level for soil and groundwater, the ingestion protective concentration level, and the non-ingestion protective concentration level, all expressed as mg/L units.
- b. The critical protective concentration level without the municipal setting designation, highlighting any exceedences.

---

**Appendix E** contains tables summarizing the concentration levels for the primary chemicals of concern in soil and groundwater. The tables include the concentration level, the ingestion protective concentration limits ( $^{GW}Soil_{Ing}$  for soil and  $^{GW}GW_{Ing}$  for groundwater), the non-ingestion protective concentration limits for soil ( $^{Tot}Soil_{Comb}$  and  $^{Air}Soil_{Inh-V}$ ) and groundwater ( $^{Air}GW_{Inh-V}$ ), the critical protective concentration limits assuming no MSD is in place ( $^{GW}Soil_{Ing}$  for soil and  $^{GW}GW_{Ing}$  for groundwater), and the critical PCLs assuming that an MSD is in place ( $^{Tot}Soil_{Comb}$  for soil and  $^{Air}GW_{Inh-V}$  for groundwater).

**Table E1** is a summary of Volatile Organic Compounds (VOCs) detected in Soil.

**Table E2** is a summary of Volatile Organic Compounds (VOCs) detected in Groundwater.

**Table E1**  
**Summary of Volatile Organic Compounds in Soil**  
**Fannin Center**  
**7135 Fannin, Houston, TX 77030**  
**VCP 3288**

Sample ID	Depth	Date	PCE	TCE	cis-1,2-DCE	trans-1,2-DCE	Vinyl chloride	1,1-DCE
	(ft)		mg/kg	mg/kg	mg/kg	mg/kg	mg/kg	mg/kg
Residential	TotSoil <sub>Comb</sub>		710	18	140	590	3.7	2300
Residential	GWSoil <sub>Ing</sub>		0.05	0.034	0.25	0.49	0.022	0.05
Residential	AirSoil <sub>Inh-V</sub>		940	31	920	920	43	5200
SB-1	4-5	10/5/2022	<0.00057	<0.00049	<0.00065	<0.00041	<0.00065	<0.00041
	27.5-30	10/5/2022	<0.00071	<0.0006	<0.00081	<0.0005	<0.00081	<0.0005
SB-2	4-5	10/5/2022	0.013	0.0063	0.28 J	0.004 J	0.026	<0.00052
	22.5-25	10/5/2022	1.2	0.11	0.67	0.0062	0.023	<0.00048
SB-3	2.5-5	10/5/2022	<0.00075	<0.00065	<0.00086	<0.00054	<0.00086	<0.00054
	25-27.5	10/5/2022	0.14	0.0099	0.047	<0.00054	0.013	<0.00054
HA-1	1-2	10/5/2022	<0.00078	<0.00067	<0.00089	<0.00056	<0.00089	<0.00056
HA-2	1-2	12/13/2022	<0.00081	<0.00069	<0.00092	<0.00058	<0.00092	<0.00058
HA-3	1-2	12/13/2022	<0.00081	<0.0007	<0.00093	<0.00058	<0.00093	<0.00058
HA-4	1-2	12/13/2022	<0.00099	<0.00085	<0.0011	<0.00071	<0.0011	<0.00071
MW-4	5-7.5	3/9/2023	0.009	0.0047 J	<0.001	<0.00062	<0.001	<0.00062
	22.5-25	3/9/2023	0.022	0.0079	<0.00065	<0.0004	<0.00065	<0.0004
MW-5	2.5-5	3/9/2023	<0.00055	<0.00047	<0.00063	<0.0004	<0.00063	<0.0004
	25-27.5	3/9/2023	<0.00068	<0.00058	<0.00077	<0.00048	<0.00077	<0.00048
MW-6	2.5-5	3/9/2023	<0.0006	<0.00052	<0.00069	<0.00043	<0.00069	<0.00043
	25-27.5	3/9/2023	<0.0006	<0.00051	<0.00068	<0.00043	<0.00068	<0.00043
MW-7	5-7.5	10/25/2023	<0.00088	<0.00075	<0.001	<0.00063	<0.001	<0.00063
	37-39	10/25/2023	<0.00071	<0.00061	<0.00081	<0.00051	<0.00081	<0.00051

Notes:

  Exceeds TRRP Tier 1 <sup>GW</sup>Soil<sub>Ing</sub> PCL

<: Analyte was not detected at or above the reported sample detection limit

J: Analyte was detected at the concentration less than the method detection limit

PCL: Protective Concentration Level (updated as of May 2023)

**Table E2**  
**Summary of VOCs Detected in Groundwater**  
**Fannin Center**  
**7135 Fannin, Houston, TX 77030**  
**VCP 3288**

Sample ID	Date	PCE	TCE	cis-1,2-DCE	trans-1,2-DCE	Vinyl chloride	1,1-DCE
		mg/L	mg/L	mg/L	mg/L	mg/L	mg/L
Residential	<sup>GW</sup> GW <sub>Ing</sub>	0.005	0.005	0.07	0.1	0.002	0.007
Residential	<sup>Air</sup> GW <sub>Inh-V</sub>	500	24	1200	770	3.8	1700
MW-1	12/14/2022	1.2	0.3	2.4	0.064	0.19	<0.0005
	3/10/2023	3.7	0.83	4	0.11	0.15	<0.0005
	7/6/2023	2.8	0.65	3.7	0.078	0.091	<0.0025
	11/13/2023	3.6	0.91	4.5	0.19	0.022	<0.0005
	2/12/2024	3.9	1.1	6.1	0.12 J	0.15	<0.025
MW-2	12/14/2022	0.0012 J	<0.0005	0.00062 J	<0.0004	<0.0004	<0.0005
	3/10/2023	0.0014 J	<0.0005	<0.0006	<0.0004	<0.0004	<0.0005
	7/7/2023	0.0016 J	<0.0005	<0.0006	<0.0004	<0.0004	<0.0005
	10/25/2023	0.0023 J	<0.0005	<0.0006	<0.0004	<0.0004	<0.0005
	2/12/2024	0.005	<0.0005	<0.0006	<0.0004	<0.0004	<0.0005
MW-3	12/14/2022	0.067	0.0087	0.017	<0.0004	<0.0004	<0.0005
	3/10/2023	0.23	0.06	0.15	0.0009 J	<0.0004	<0.0005
	7/7/2023	0.45	0.093	0.21	0.0012 J	<0.0004	<0.0005
	10/25/2023	0.25	0.082	0.15	0.00095 J	<0.0004	<0.0005
	2/12/2024	0.22	0.17	0.18	<0.0004	<0.0004	<0.0005
MW-4	3/10/2023	0.091	0.073	0.14	0.00099 J	0.00093 J	<0.0005
	7/7/2023	0.48	0.15	0.11	0.0012 J	0.0014 J	0.0012 J
	10/25/2023	0.43	0.19	0.16	0.0046 J	0.0075	0.0019 J
	2/12/2024	0.13	0.31	0.63	<0.002	0.013	<0.0025
MW-5	3/10/2023	0.00065 J	<0.0005	<0.0006	<0.0004	<0.0004	<0.0005
	7/7/2023	0.007	0.0014 J	<0.0006	<0.0004	<0.0004	<0.0005
	10/25/2023	0.0059	0.0012 J	<0.0006	<0.0004	<0.0004	<0.0005
	2/12/2024	0.0086	0.002 J	<0.0006	<0.0004	<0.0004	<0.0005
MW-6	3/10/2023	0.0032 J	0.0041 J	0.0039 J	<0.0004	<0.0004	<0.0005
	7/6/2023	0.00071 J	0.00081 J	0.0017 J	<0.0004	<0.0004	<0.0005
	10/25/2023	0.00094 J	<0.0005	0.0015 J	<0.0004	<0.0004	<0.0005
	2/12/2024	0.00098 J	0.00094 J	0.0039 J	<0.0004	<0.0004	<0.0005
MW-7	10/25/2023	0.005 J	0.0065	0.013	<0.0004	<0.0004	<0.0005
	2/12/2024	0.0049 J	0.0061	0.012	<0.0004	<0.0004	<0.0005

Notes:

  Exceeds TRRP Tier 1 <sup>GW</sup>GW<sub>Ing</sub> PCL

<: Analyte was not detected at or above the reported sample detection limit

J: Analyte was detected at the concentration less than the method detection limit

PCL: Protective Concentration Level (updated as of May 2023)

## Appendix F

If the plume extends beyond the limits of property owners listed in this application, list the owners of the additional property beneath which the plume(s) extend(s), and a summary of the interactions with those property owners about the plume(s) and this MSD application. *Please Note: You are not required under this item to notify affected property owners, only to provide a summary of who affected property owners are, and if there have been any communications. "No contact" can be an acceptable answer.*

---

The plume extends downgradient to the northwest and does not appear to extend past MW-7. The plume is contained within the 500-ft radius of the subject property. No contact has been made with any of the adjacent landowners.

The plume also extends beneath the Fannin Street right-of-way. A City of Houston monitoring well permit was obtained to install monitoring well MW-7.

## Appendix G

A statement as to whether the source of the plume has been removed, the plume of contamination is stable (i.e. no change) or contracting, and the plume is delineated, **with the basis for that statement.** Please include historical sampling data.

---

Shallow groundwater has been affected by dissolved phase chlorinated hydrocarbons including PCE, TCE, cis-1,2-DCE, trans-1,2-DCE and vinyl chloride. The source of chlorinated hydrocarbons in groundwater is believed to be associated with historical operations conducted by a dry cleaner on the subject property in the southern tenant space since at least the early 1970s. The facility currently uses petroleum-based solvents but has used chlorinated solvents (i.e., Tetrachloroethene or “perc”) historically. Chlorinated hydrocarbons tend to move rapidly in the sub-surface environment and quickly reach equilibrium as long as there is no ongoing contributing mass source.

The lateral extent of groundwater impact in the shallow groundwater bearing unit has been delineated to the greatest extent possible and according to the most recent groundwater data, the plume appears to be decreasing to stable (**Tables E1 through E2**). The groundwater data collected to date indicates that the area of affected groundwater is stable and was the result of historic releases associated with operations on the subject property.

### ***Mann-Kendall Test for Statistical Trend***

InControl Technologies conducted a statistical trend analysis to determine if the target chemicals of concern are increasing, decreasing or remaining stable over time within the groundwater monitoring network. InControl Technologies used the Mann-Kendall Statistical Test for Trends to conduct the trend analysis. The statistical analysis was conducted using QualStat 6.0, a commercially available software package.

The purpose of the Mann-Kendall test is to statistically assess if there is a monotonic upward or downward trend of the variable of interest over time. A monotonic upward (downward) trend means that the variable consistently increases (decreases) through time, but the trend may or may not be linear. The Mann-Kendall test is used in place of a parametric linear regression analysis since the criteria for this test are generally violated with temporal environmental data. The regression analysis requires that the residuals from the fitted regression line be normally distributed; an assumption not required by the Mann-Kendall test since the Mann-Kendall test is a non-parametric or distribution-free statistical test.

### ***Assumptions***

The following assumptions underlie the Mann-Kendall test:

- When no trend is present, the measurements (observations or data) obtained over time are independent and identically distributed. The assumption of independence means that the observations are not serially correlated over time.
- The observations obtained over time are representative of the true conditions at the various sampling times.

- The sample collection, handling, and measurement methods provide unbiased and representative observations of the underlying populations over time.

There is no requirement that the measurements be normally distributed or that the trend, if present, is linear. The Mann-Kendall test can be computed if there are missing values and values below the sample detection limit. The assumption of independence requires that the time between samples be sufficiently large so that there is no correlation between measurements collected at different times.

### Calculations

The Mann-Kendall Statistical test tests whether to reject the null hypothesis ( $H_0$ ) and accept the alternative hypothesis ( $H_a$ ), where:

- $H_0$ : No monotonic trend
- $H_a$ : Monotonic trend is present

The Mann-Kendall test is conducted as follows:

1. List the data in the order in which they were collected over time,  $x_1, x_2, \dots, x_n$ , which denote the measurements obtained at times 1, 2,  $\dots$ ,  $n$ , respectively.
2. Determine the sign of all  $n(n-1)/2$  possible differences  $x_j - x_k$ , where  $j > k$ . These differences are  $x_2 - x_1, x_3 - x_1, \dots, x_n - x_1, x_3 - x_2, x_4 - x_2, \dots, x_n - x_2, \dots, x_n - x_{n-2}, x_n - x_{n-1}$ .
3. Let  $\text{sgn}(x_j - x_k)$  be the indicator function that takes on the value  $\pm 1, 0$ , or  $-1$  according to the sign of  $x_j - x_k$ , that is:

$$\text{sgn}(x_j - x_k) = \begin{cases} 1 & \text{if } x_j - x_k > 0 \\ 0 & \text{if } x_j - x_k = 0 \\ -1 & \text{if } x_j - x_k < 0 \end{cases}$$

4. Compute the statistic  $S =$

$$\sum_{k=1}^{n-1} \sum_{j=k+1}^n \text{sgn}(x_j - x_k)$$

which is the number of positive differences minus the number of negative differences. If  $S$  is a positive number, observations obtained later in time tend to be larger than observations made earlier. If  $S$  is a negative number, then observations made later in time tend to be smaller than observations made earlier.

5. Compute the variance of  $S$  as follows:

$$\text{Var}(S) = \frac{1}{18} \left[ n(n-1)(2n+5) - \sum_{p=1}^g t_p(t_p-1)((2t_p+5)) \right]$$

Where  $g$  is the number of tied groups and  $t_p$  is the number of observations in the  $p^{\text{th}}$  group. When there are ties in the data due to equal values or non-detects,  $\text{Var}(S)$  is adjusted by the tie correction method described in Helsel (2005, p. 191) and included in the formula above.

6. Compute the Mann-Kendall test statistic,  $Z_{MK}$ , as follows:

$$Z_{MK} = \begin{cases} \frac{s-1}{\sqrt{\text{Var}(S)}} & \text{if } S > 0 \\ 0 & \text{if } S = 0 \\ \frac{s+1}{\sqrt{\text{Var}(S)}} & \text{if } S < 0 \end{cases}$$

A positive (negative) value of  $Z_{MK}$  indicates that the data tend to increase (decrease) with time. To determine if a trend exists at the Type I error rate  $\alpha$ , where  $0 < \alpha < 0.5$ . (Note that  $\alpha$  is the tolerable probability that the Mann Kendall test will falsely reject the null hypothesis.), then the  $H_0$  is rejected and the  $H_a$  is accepted if  $Z_{MK} > Z_{1-\alpha}$ , where  $Z_{1-\alpha}$  is the 100(1- $\alpha$ ) percentile of the standard normal distribution. Following standard TRRP Guidance, InControl Technologies used an  $\alpha$  of 0.05. If the calculated probability ( $p$ ) is less than 0.05, the  $H_0$  hypothesis (no monotonic trend) is rejected in favor of the  $H_a$  hypothesis (a monotonic trend exists in the data). The following sections discuss the results of the Mann-Kendall Statistical Analysis on a well by well basis.

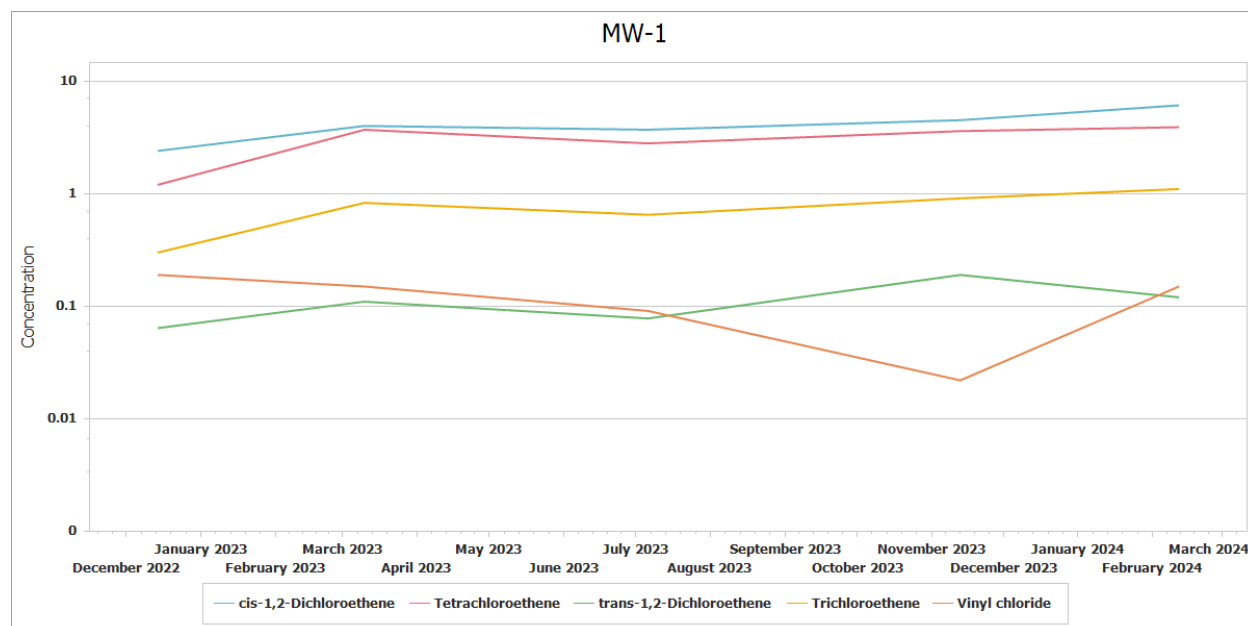
### ***Results from Statistical Trend Analysis***

A Statistical Trend Analysis was conducted for each well reporting a site related compound of concern (COC) above the Tier 1 Residential Protective Concentration Level. Only chemicals with historically detected concentrations exceeding the target PCL within a given well are discussed. Compounds that are below the Tier 1 Residential PCL are not discussed.

#### ***MW-1***

Monitoring well MW-1 is located onsite near the rear of the dry cleaner. PCE, TCE, cis-1,2-DCE, trans-1,2-DCE and VC are the site related COCs reported at concentrations greater than the PCLs during the sampling history of the site. The following table shows the results for the Mann-Kendall Statistical Test for Trends for all groundwater monitoring data since the well was first installed.





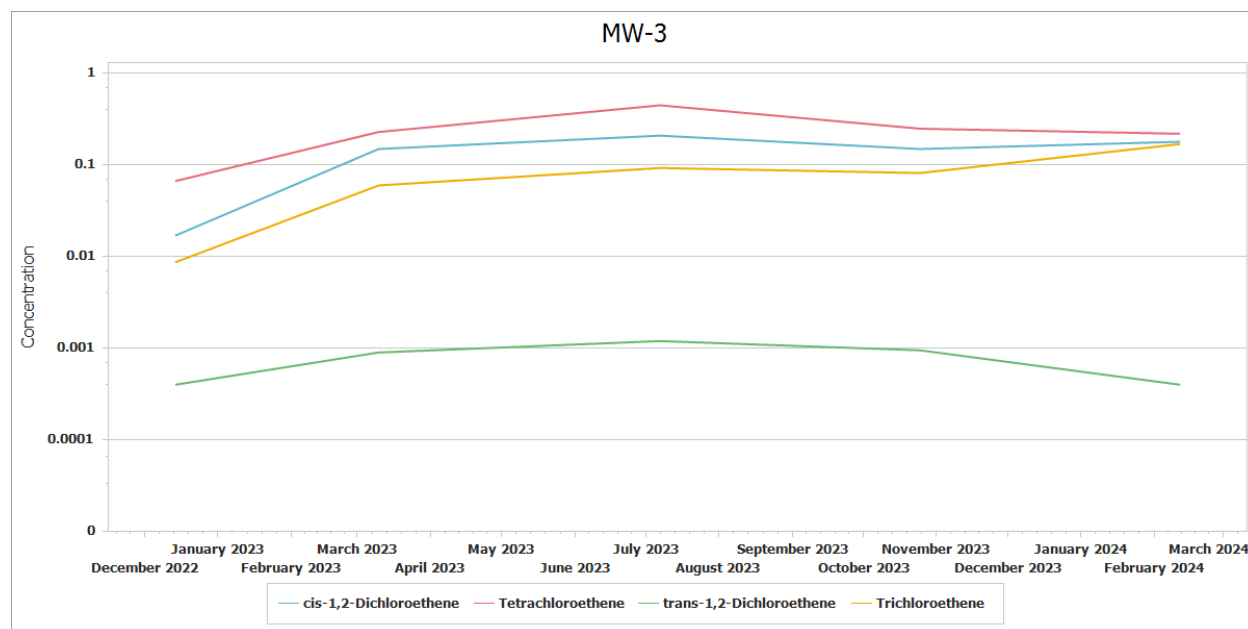
Parameter	Trend	Count	S	S Variance	S Prob	Z Value
1,1-Dichloroethene	There were no detects in the data.					
cis-1,2-Dichloroethene	Increasing	5	8	16.6667	4.32	1.7146
Tetrachloroethene	No Trend	5	6	16.6667	11.03	1.2247
trans-1,2-Dichloroethene	No Trend	5	6	16.6667	11.03	1.2247
Trichloroethene	Increasing	5	8	16.6667	4.32	1.7146
Vinyl chloride	No Trend	5	-5	15.6667	15.61	-1.0106

Overall COC concentrations demonstrate stable trends over the past year of sampling. There was an initial increase in the concentration of TCE and cis-1,2-DCE after the monitoring well was installed, but those concentrations have demonstrated a statistically stable trend in the past year of sampling.

Parameter	Trend	Count	S	S Variance	S Prob	Z Value
1,1-Dichloroethene	There were no detects in the data.					
cis-1,2-Dichloroethene	No Trend	4	4	8.6667	15.41	1.0190
Tetrachloroethene	No Trend	4	2	8.6667	36.70	0.3397
trans-1,2-Dichloroethene	No Trend	4	2	8.6667	36.70	0.3397
Trichloroethene	No Trend	4	4	8.6667	15.41	1.0190
Vinyl chloride	No Trend	4	-1	7.6667	50.00	0.0000

### MW-3

Monitoring well MW-3 is located cross-gradient of the dry cleaning tenant space. PCE, TCE, and cis-1,2-DCE, are the site related COCs reported at concentrations greater than the PCLs during the sampling history of the site. The following table shows the results for the Mann-Kendall Statistical Test for Trends for all groundwater monitoring data since the well was first installed.

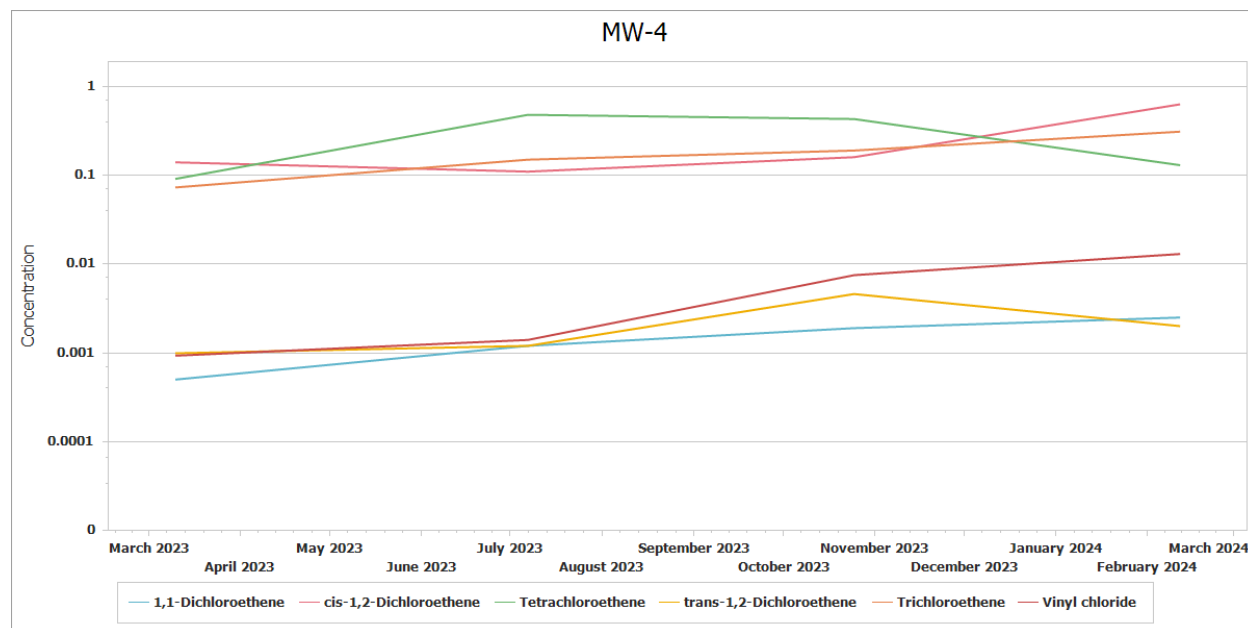


Parameter	Trend	Count	S	S Variance	S Prob	Z Value
1,1-Dichloroethene	There were no detects in the data.					
cis-1,2-Dichloroethene	No Trend	5	5	15.6667	15.61	1.0106
Tetrachloroethene	No Trend	5	2	16.6667	40.32	0.2449
trans-1,2-Dichloroethene	No Trend	5	1	15.6667	50.00	0.0000
Trichloroethene	Increasing	5	8	16.6667	4.32	1.7146
Vinyl chloride	There were no detects in the data.					

Similar to MW-1, COC concentrations demonstrate stable trends over the past year of sampling. There was an initial increase in concentrations after the monitoring well was installed, but those concentrations have demonstrated a statistically stable trend in the past year of sampling.

## MW-4

Monitoring well MW-4 is located onsite at the downgradient edge of the subject property. PCE, TCE, cis-1,2-DCE and VC are reported at concentrations greater than the Tier 1 residential PCLs. The following table shows the results for the Mann-Kendall Statistical Test for Trends for all groundwater monitoring data since the well was first installed.



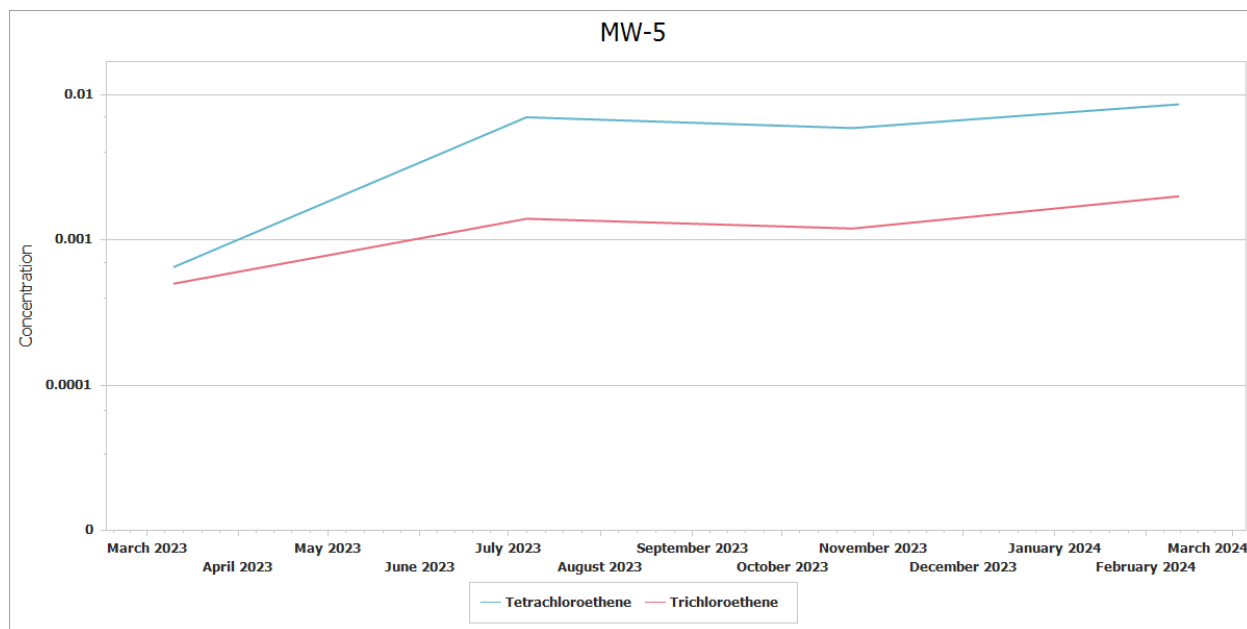
Parameter	Trend	Count	S	S Variance	S Prob	Z Value
1,1-Dichloroethene	Increasing	4	6	8.6667	4.47	1.6984
cis-1,2-Dichloroethene	No Trend	4	4	8.6667	15.41	1.0190
Tetrachloroethene	No Trend	4	0	8.6667	50.00	0.0000
trans-1,2-Dichloroethene	No Trend	4	4	8.6667	15.41	1.0190
Trichloroethene	Increasing	4	6	8.6667	4.47	1.6984
Vinyl chloride	Increasing	4	6	8.6667	4.47	1.6984

Similar to other onsite wells, COC concentrations demonstrate stable trends after the initial sampling event.

Parameter	Trend	Count	S	S Variance	S Prob	Z Value
1,1-Dichloroethene	No Trend	3	3	3.6667	14.81	1.0445
cis-1,2-Dichloroethene	No Trend	3	3	3.6667	14.81	1.0445
Tetrachloroethene	No Trend	3	-3	3.6667	14.81	-1.0445
trans-1,2-Dichloroethene	No Trend	3	1	3.6667	50.00	0.0000
Trichloroethene	No Trend	3	3	3.6667	14.81	1.0445
Vinyl chloride	No Trend	3	3	3.6667	14.81	1.0445

## MW-5

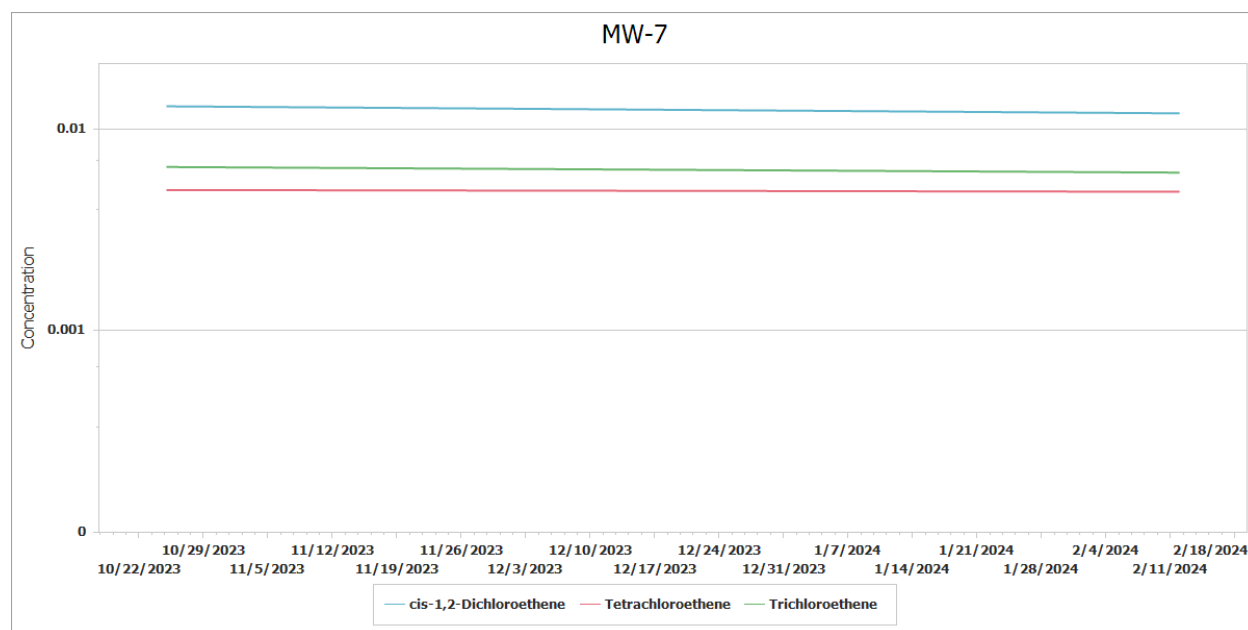
Monitoring well MW-5 is located onsite at the cross-gradient edge of the subject property. PCE is the only COC reported at a concentration greater than the Tier 1 residential PCL. The reported concentration of PCE is slightly greater than the PCL of 0.005 mg/L. The following table shows the results for the Mann-Kendall Statistical Test for Trends for all groundwater monitoring data since the monitoring well was installed.



Parameter	Trend	Count	S	S Variance	S Prob	Z Value
1,1-Dichloroethene	There were no detects in the data.					
cis-1,2-Dichloroethene	There were no detects in the data.					
Tetrachloroethene	No Trend	4	4	8.6667	15.41	1.0190
trans-1,2-Dichloroethene	There were no detects in the data.					
Trichloroethene	No Trend	4	4	8.6667	15.41	1.0190
Vinyl chloride	There were no detects in the data.					

## MW-7

Monitoring well MW-7 is installed downgradient of the source area and is the most downgradient sampling point. TCE is the only compound detected in monitoring well MW-7 and is reported at stable concentrations slightly greater than the  $^{GW}GW_{Ing}$  PCL. The following table shows the results for the Mann-Kendall Statistical Test for Trends for all groundwater monitoring data since the well was first installed.



Parameter	Trend	Count	S	S Variance	S Prob	Z Value
1,1-Dichloroethene	There were no detects in the data.					
cis-1,2-Dichloroethene	No Trend	2	-1	1.0000	50.00	0.0000
Tetrachloroethene	No Trend	2	-1	1.0000	50.00	0.0000
trans-1,2-Dichloroethene	There were no detects in the data.					
Trichloroethene	No Trend	2	-1	1.0000	50.00	0.0000
Vinyl chloride	There were no detects in the data.					

## Conclusions

COC concentrations have demonstrated stable to decreasing trends over the past four sampling events. The source has been removed and there is no contributing source to groundwater. Therefore, InControl Technologies has concluded that the overall plume is stable to decreasing.

## Appendix H

A statement as to whether contamination on and off the designated property without a Municipal Setting Designation will exceed a residential assessment level as defined in the Texas Risk Reduction Program or analogous residential level set by EPA, if known, and the basis for that statement.

---

### **On the Designated Property**

As described in **Appendix D**, tetrachloroethene (PCE), trichloroethene (TCE), cis-1,2-dichloroethene (cis-1,2-DCE), trans-1,2-dichloroethene (trans-1,2-DCE) and vinyl chloride were reported at concentrations that exceed the TRRP residential assessment levels without a municipal setting designation (<sup>GW</sup>GW<sub>ing</sub>) (**Figure C3a through C3e, Table E2**). A review of the most recent groundwater sampling data (February 2024) within the proposed MSD boundary confirms these findings.

### **Off the Designated Property**

The area of impacted groundwater has been delineated to the residential assessment level off-site to the greatest extent possible (**Figures C3a through C3e**).

## Appendix I

A statement as to whether contamination on and off the designated property with a Municipal Setting Designation will exceed a residential assessment level as defined in the Texas Risk Reduction Program or analogous residential level set by EPA, if known, and the basis for that statement.

---

Recent groundwater monitoring data from February 2024 indicate that the area of groundwater impact is delineated to the greatest extent possible. Groundwater samples collected from the existing groundwater monitoring wells reported COC concentrations less than the Texas Risk Reduction Program (TRRP) residential ingestion exceedance level with a municipal setting designation ( $AirGW_{Inh-v}$ ) in all groundwater monitoring wells. Therefore, there is no future contamination exceedance anticipated with the municipal designation for the subject property.

## Appendix J

Identification of the points of origin of the contamination, to the extent known.

- a. **Please list the Potentially Responsible Party (PRP), if unknown, state unknown.  
(applications without the PRP listed will be deemed incomplete)**

---

The area of impacted groundwater has been delineated to the greatest extent possible. Surrounding properties are a mixture of residential and commercial/ industrial complexes. The Potentially Responsible Party (PRP) appears to be the One Hour Fannin Dry Cleaners.



## Appendix K

Environmental regulatory actions, litigation, and plume identification.

- a. A description of any environmental regulatory actions that have been taken within the past five years in connection with the designated property, to the extent known.
  - b. A description of any litigation that has taken place within the past five years in connection with the designated property, to the extent known.
  - c. A statement as to whether there are any other remediation activities by the applicant, or any other party or agency, which are not listed in the application.
  - d. A statement as to which contamination plume and groundwater zone the applicant is including in the MSD.
- 

To the best of our knowledge:

- a. No environmental regulatory actions have been taken in the last five years in connection with the designated property.
- b. No litigation has taken place within the past five years in connection with the designated property.
- c. There are no other known remediation activities by the applicant, or any other party not listed in this application.
- d. The proposed MSD includes the chlorinated hydrocarbon plume within the first groundwater bearing unit.

## Appendix L

A listing of all existing state or EPA registrations, permits, and identification numbers that applies to the designated property.

---

### TCEQ Voluntary Cleanup Program

- Voluntary Cleanup Program – No. 3288

### Texas State Customer Number

- Texas State Customer Number – CN601286636 (One Hour Fannin Dry Cleaners – Owner/Operator)
- Texas State Customer Number – CN606147387 (Fannin Center Holdings LLC – Applicant)

### Texas State Registration Number

- Texas State Registration Number – RN100594043

### Other Permits, Registrations, or Other Authorizations

- TCEQ Air New Source Permit Number HG4541S
- Dry Cleaner Registration DCR10228
- Industrial and Hazardous Waste EPA ID TXD053631461
- Solid Waste Registration Number (SWR #) 90609
- Pollution Prevention Planning ID Number P06360

## Appendix M

Provide evidence that the designated property is currently or has previously been under the oversight of the TCEQ or the United States Environmental Protection Agency, as required by the Texas Health & Safety Code §361.8065(c)(2)(A), and a description of the status of the designated property in the program (the program application number is sufficient evidence). Also, include the state or federal cleanup project manager's name.

---

The property located at 7135 Fannin is enrolled in the TCEQ VCP. The site is assigned VCP No. 3288 and is active in the program. At the time of this report, Ashley Eubanks has been assigned as the project manager.

## Appendix N

A summary of any environmental site assessment reports filed with the TCEQ regarding any site investigations or response actions that are planned, ongoing or completed related to the designated property.

The following is the Correspondence Tracking information as listed in the TCEQ Central Registry.

### Correspondence Tracking

Tracking No.	Direction	Type	Document Date
29628389	INCOMING	GW/MEDIA MONITORING RPT	02/27/2024
29479727	OUTGOING	NO RESPONSE NECESSARY	01/12/2024
29381513	OUTGOING	26.408 NO NOTIF REQUIRED	12/08/2023
29318199	INCOMING	DRINKING WATER SURVEY RPT REV	11/13/2023
29318277	INCOMING	RESPONSE TO COMMENTS	11/13/2023
29158599	OUTGOING	COMMENTS/NOD	10/24/2023
29158600	PENDING	P RESPONSE TO COMMENTS	
29110142	INCOMING	DRINKING WATER SURVEY RPT	10/03/2023
29080800	OUTGOING	APPROVAL W/ COMMENTS	09/22/2023
29060221	OUTGOING	26.408 REQ DRINKING WATER	09/19/2023
28875478	OUTGOING	APPLICATION ACCEPTANCE	07/05/2023
28875479	OUTGOING	AGREEMENT ACCEPTANCE	07/05/2023
28723883	INCOMING	VCP APPLICATION	05/26/2023
28723943	INCOMING	AGREEMENT	05/25/2023
28723977	INCOMING	PHASE I	10/20/2022
28723986	INCOMING	TECHNICAL RPT	05/03/2023

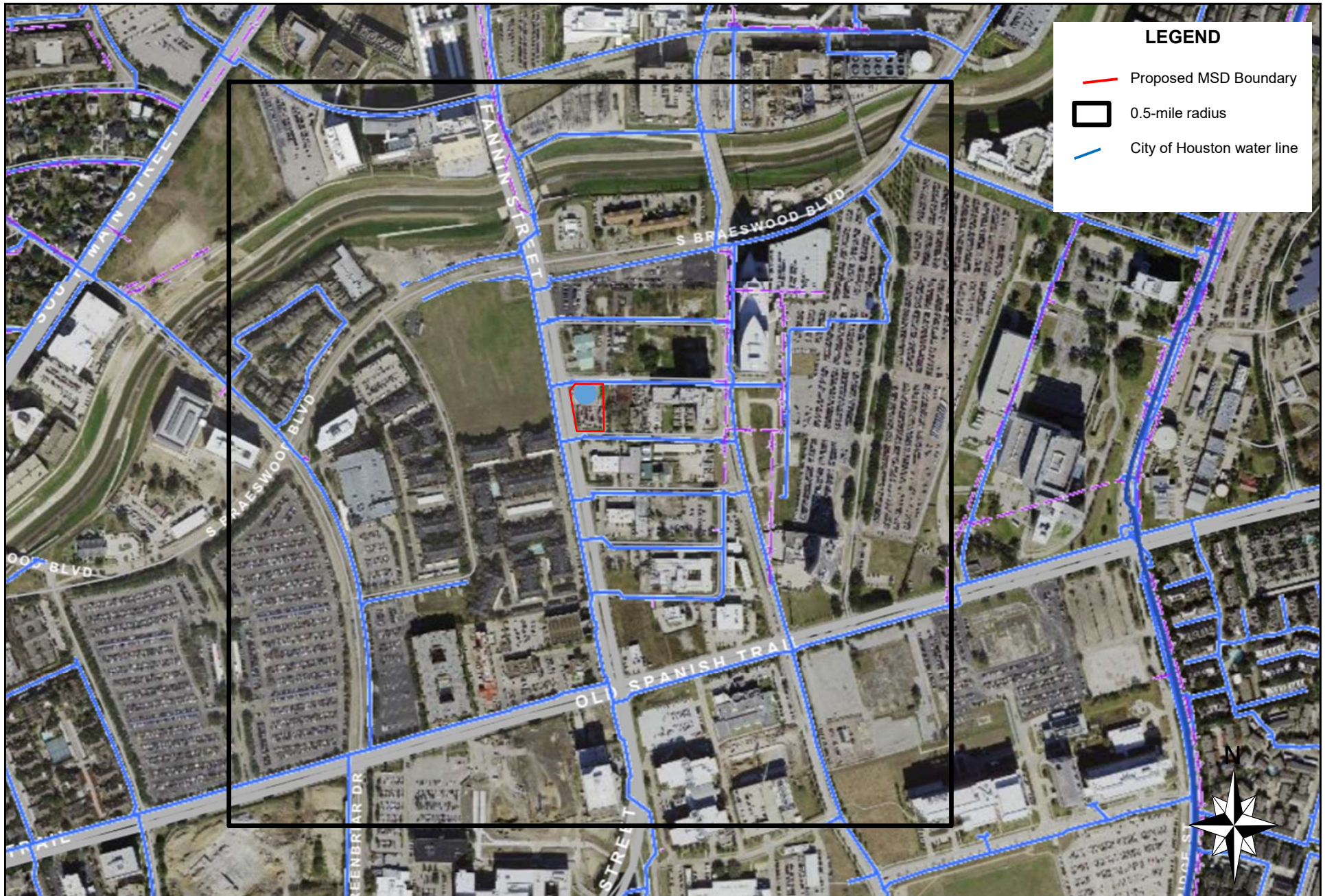
## Appendix O

A statement as to whether any public drinking water supply system exists that satisfies the requirements of Chapter 341 of the Texas Health and Safety Code and that supplies or is capable of supplying drinking water to the designated property and property within one-half mile of the designated property and the identity of each supply system.

---

Drinking water for the subject property is provided by the City of Houston. Enclosed is a statement from the City of Houston regarding the requirements of Chapter 341 of the Texas Health and Safety Code. Properties within one-half mile of the designated property are supplied public drinking water by the City of Houston. Also enclosed is a figure illustrating the public water supply network in the vicinity of the designated property (**Figure O1**).





LEGEND

Proposed MSD Boundary

0.5-mile radius

City of Houston water line

<div>InControl Technologies</div> <div>14731 Pebble Bend Drive</div> <div>Houston, Texas 77068</div> <div>(281) 580-8892 FAX (281) 580-8853</div>	<div>City of Houston</div> <div>Public Water Supply</div>	<div>010002000</div> <div></div> <div>Approximate Scale (Feet)</div>	<div>LOCATION:</div> <div>Fannin Center</div> <div>7135 Fannin, Houston, Texas</div>		CHECKED:
			<div>DETAILED:</div> <div>4/1/2024</div>	<div>PM:</div> <div>CP</div>	<div>PROJECT NO:</div> <div>E22076-101</div>





# CITY OF HOUSTON

Department of Public Works and Engineering

## Policy Statement

To: Michael S. Marcotte, P.E., D.WRE, BCEE,  
Director

From: Carol Ellinger Haddock, P.E.  
Senior Assistant Director *CEH*  
Planning & Development Services Division

Mark L. Loethen, P.E.  
Acting Deputy Director  
Planning & Development Services Division

Date: March 9, 2010  
Subject: MSD applications in areas where the city  
does not currently supply drinking water  
but is capable of supplying drinking water

### Policy

State regulations and City ordinances do not require that all properties within one-half mile of an MSD applicant's property be supplied with drinking water from the City, only that the City is capable of supplying drinking water to the area. Supporting an application for a Municipal Setting Designation (MSD) does not imply or commit the City to providing drinking water to the non-served properties within one-half mile of the site as a result of supporting the application. In addition, the MSD applicant must demonstrate that the area of contamination does not and will not impact any nearby water well(s), otherwise the applicant is responsible for connecting the well owner(s) to the City drinking water system at the applicant's expense.

Concurrence:

4/2/2010

Mark L. Loethen, P.E.  
Acting Deputy Director  
Planning & Development Services Division

Michael S. Marcotte, P.E., D.WRE, BCEE,  
Director  
Public Works & Engineering Department

### Background

In 2003, the Texas Legislature authorized the creation of Municipal Setting Designations (MSDs), which is an official state designation given to property within a municipality or its extraterritorial jurisdiction that certifies that designated groundwater at the property is prohibited for use as drinking water. The law is administered by Texas Commission on Environmental Quality (TCEQ) and requires local city support to designate an MSD. The intent of the legislation is to encourage redevelopment of vacant or abandoned properties while protecting the public health, by providing a less expensive and faster alternative to the existing state environmental regulations governing the investigation and cleanup of contaminated groundwater. On August 22, 2007, City Council approved an Ordinance amending Chapter 47 of the Code of Ordinances by adding Article XIII "Municipal Setting Designations" relating to groundwater, which provides a process to support or not support a MSD application to the State.

### Opportunity

It is anticipated that MSD applications will be submitted where all properties within one-half mile of the proposed MSD boundary are not currently supplied with City drinking water but the City is capable of supplying drinking water in the area. The applicant must technically demonstrate that the area of contamination does not and will not impact any well(s) within one-half mile of the MSD boundary or the applicant is responsible for connecting the well owner(s) to the City drinking water system at the applicant's expense. Supporting MSD applications encourage redevelopment of vacant or abandoned properties and make timely completion of cleanup action achievable while still protecting public health.



### Requirements

The TCEQ requires an MSD applicant to be located within the corporate limits or extraterritorial jurisdiction of a municipality that supplies or is capable of supplying drinking water to the applicant's property and properties within ½ mile of the applicant's property (§ 361.803<sup>1</sup>). TCEQ does not require the municipality to supply drinking water to the area only that the municipality has the capacity to supply drinking water to the area. Also, Chapter 47 Section 765<sup>2</sup> of the City's Code of Ordinances only requires that a public drinking water supply system supply or is capable of supplying drinking water to the designated property and property within ½ mile of the proposed MSD boundary.

In addition, the TCEQ has established requirements (§ 361.808<sup>3</sup>) for the applicant if there are drinking water wells within ½ mile of the proposed MSD boundary. The applicant must determine if groundwater contamination on the site has caused or is likely to cause human health or ecological standards to be exceeded in the area located within ½ mile beyond the MSD boundary. If the investigation shows that the groundwater has not impacted any receptors in the area then the executive director will approve the MSD application. However if the investigation shows that the groundwater contamination has caused human health or ecological standards to be exceeded then the executive director will require the applicant to complete mandatory groundwater response actions including providing owners of impacted potable water wells a reliable alternate water supply. This puts the responsibility of connecting an impacted well owner to the City's potable water system firmly onto the applicant.

### Conclusions

TCEQ does not require a municipality to supply drinking water to an MSD applicant's property and the properties within ½ mile of a proposed boundary, only that the municipality has the capacity to supply drinking water to the area.

While there is no regulation or ordinance that prevents the City from supporting an MSD application in an area where some of the surrounding properties are not supplied with drinking water from the City, PWE staff will evaluate support for these application on a site by site basis.

TCEQ requires the MSD applicant to determine if groundwater contamination from the applicant's property has or is likely to exceed human health or ecological standards. If the standards are exceeded the applicant will have to complete groundwater response actions to reduce the human health or ecological risks. These actions include providing owners of impacted potable water wells a reliable alternate water supply.

### Regulations and Ordinances

<sup>1</sup> § 361.803. ELIGIBILITY FOR A MUNICIPAL SETTING DESIGNATION.

A person, including a local government, may submit a request to the executive director for a municipal setting designation for property if:

- (1) the property is within the corporate limits or extraterritorial jurisdiction of a municipality authorized by statute that has a population of at least 20,000; and
- (2) a public drinking water supply system exists that satisfies the requirements of Chapter 341 and that supplies or is capable of supplying drinking water to:
  - (A) the property for which designation is sought; and
  - (B) property within one-half mile of the property for which designation is sought.

<sup>2</sup> Sec. 47-765. City council public hearing.

(e) The city council shall deny the application if it finds that:

- (1) It does not meet the eligibility criteria of section 361.803 of the Texas Health and Safety Code;
- (2) The municipal setting designation will have an adverse effect on the current or future water resource needs or obligations of the city; or

- 
- (3) There is not a public drinking water supply system that satisfies the requirements of Chapter 341 of the Texas Health and Safety Code and that supplies or is capable of supplying drinking water to the designated property and property within one-half mile of the boundary of the designated property.

<sup>3</sup> § 361.808. INVESTIGATION AND RESPONSE ACTION REQUIREMENTS.

- (a) If no potable water wells are located within one-half mile beyond the boundary of a municipal setting designation, the executive director shall not require a person addressing environmental impacts for a property located in the municipal setting designation to:
- (1) investigate the nature and extent of contamination in groundwater except to satisfy the requirements of Subsection (b); or
  - (2) conduct response actions to remove, decontaminate, or control environmental impacts to groundwater based solely on potential potable water use.
- (b) Notwithstanding Subsection (a), the executive director shall require a responsible person to complete a response action to address environmental impacts to groundwater in a certified municipal setting designation if action is necessary to ensure:
- (1) the protection of humans from exposures to environmental impacts to groundwater that are not related to a potable water use, including exposures from nonconsumptive uses and exposures resulting from inadvertent contact with contaminated groundwater; or
  - (2) the protection of ecological resources.
- (c) If potable water wells are located within one-half mile beyond the boundary of a municipal setting designation, the executive director shall require a person addressing environmental impacts for a property located in the municipal setting designation to complete an investigation to determine whether groundwater contamination emanating from the property has caused or is reasonably anticipated to cause applicable human health or ecological standards to be exceeded in the area located within one-half mile beyond the boundary of the certified municipal setting designation.
- (d) If an investigation described in Subsection (c) confirms that groundwater emanating from the property has not caused and is not reasonably anticipated to cause applicable human health or ecological standards to be exceeded in the area located within one-half mile beyond the boundary of the certified municipal setting designation, the executive director shall approve the completion of groundwater response actions at the property except to the extent that response actions are necessary to satisfy Subsection (b).
- (e) If an investigation described in Subsection (c) confirms that groundwater emanating from the property has caused or is reasonably anticipated to cause applicable human health or ecological standards to be exceeded in the area located within one-half mile beyond the boundary of the certified municipal setting designation, the executive director shall approve the completion of groundwater response action at the source property if the person addressing environmental impacts:
- (1) completes response actions at the source property to remove, decontaminate, or control environmental impacts to groundwater to meet applicable human health or ecological standards; or
  - (2) completes response actions at the source property to remove, decontaminate, or control environmental impacts to groundwater that are not related to a potable water use, including actions to protect humans from exposures from nonconsumptive uses and exposures resulting from inadvertent contact with contaminated groundwater and actions to protect ecological resources, and:
    - (A) provides to owners of impacted potable water wells described in Subsection (c) a reliable alternate water supply that will provide a volume of water sufficient for the intended use for a period not shorter than the period that the impacted wells exceed the human health or ecological standards and, after obtaining permission from such owners, files a restrictive covenant that prohibits the use of groundwater from those wells as potable water and restricts other uses of groundwater in a manner consistent with groundwater quality; or
    - (B) expands the municipal setting designation in accordance with the procedures under this subchapter relating to the initial application for a municipal setting designation to include the properties with impacted potable water wells described in Subsection (c).
- (f) Notwithstanding any other provision of this section, the executive director may require a person responsible for property within a certified municipal setting designation to complete a response action to address environmental impacts to groundwater emanating from the property that has caused or is reasonably anticipated to cause applicable human health or ecological standards to be exceeded in an area located more than one-half mile beyond the boundary of the certified municipal setting designation, provided such action is necessary to ensure:
- (1) the protection of humans from exposures to environmental impacts to groundwater; or
  - (2) the protection of ecological resources.
- (g) This subchapter relates to the scope of the response action that can be required by the executive director in municipal settings designated under this subchapter. Nothing in this subchapter shall be construed to alter or affect the private rights of action of any person under any statute or common law for personal injury or property damage caused by the release of contaminants. Nothing in this subchapter is meant to alter or supersede any requirement of a federally authorized environmental program administered by the State of Texas.

## Appendix P

The name and address of each owner or operator of a water well registered or permitted by the state or the Houston-Galveston Subsidence District that is located within five miles of the boundary of the designated property, along with a map showing the location of each well and, to the extent known, a notation of whether each well is used for potable water. Well logs must be included in the electronic copy of the application, but should not be included in the hard copies. (An accompanying electronic excel file with mailing information should be included with your application.)

---

Included are the names and address of identified water well owners located within five miles of the proposed MDS boundary. A partial copy of the water well search is included in this section. The complete *5-mile Municipal Setting Designation (MSD) Report* (including well logs) can be found on the CD enclosed in Appendix Y.

**Appendix P**  
Water Well Owner Mailing List  
Fannin Center

Owner Name	Address	City	State	Zip
UNIVERSITY OF TEXAS HEALTH % OFFICE OF GENERAL COUNSEL- REAL ESTATE	210 W 7TH ST	AUSTIN	TX	78701-2903
TEXAS MEDICAL CENTER INC % GENERAL COUN	2450 HOLCOMBE BLVD STE 1	HOUSTON	TX	77021-2040
CHCA WOMANS HOSPITAL LP ATTN TAX DEPT 34319	PO BOX 1504	NASHVILLE	TN	37202-1504
BOARD OF REGENTS SYSTEM REAL ESTATE OFFICE	301 TARROW ST FL 6	COLLEGE STATION	TX	77840-7896
GROTH SHAWN	2305 UNDERWOOD ST	HOUSTON	TX	77030-3621
1500 OST LLC	8827 W SAM HOUSTON PKWY N STE 200	HOUSTON	TX	77040-5383
UNITED STATES DEPARTMENT VETERANS HEALTH ADMINISTRATION	810 VERMONT AVE NW	WASHINGTON	DC	20420-0001
29SC LMC PROPERTY OWNER LLC	20 N WACKER STE 2050	CHICAGO	IL	60606-3009
CITY OF HOUSTON	PO BOX 1562	HOUSTON	TX	77251-1562
SEVENTY TWO REALTY COMPANY LLC	3320 UNIVERSITY BLVD	HOUSTON	TX	77005-3354
MEMORIAL HERMANN HEALTH SYSTEM	909 FROSTWOOD DR STE 100	HOUSTON	TX	77024-2301
ELGEE ASSOCIATES	3320 UNIVERSITY BLVD	HOUSTON	TX	77005-3354
HOLLY HALL INC % WESLEY F STEVENS	2000 HOLLY HALL ST	HOUSTON	TX	77054-4032
GREENBRIAR HOLDING HOUSTON	8214 WESTCHESTER DR STE 730	DALLAS	TX	75225-6199
HARRIS COUNTY	PO BOX 1525	HOUSTON	TX	77251-1525
MAISTRE HOLDING LLC	2429 BISSONNET ST STE 401	HOUSTON	TX	77005-1451
DR PEPPER BOTTLING CO HOU	PO BOX 1925	FRISCO	TX	75034-0033
CAMCO INC SCHLUMBERGER TECHNOLOGY CORPORATION	PO BOX 14484	HOUSTON	TX	77221-4484
SOUTHERN UNION DATA CENTER LLC ATTN: PROPERTY TAX DEPT	PO BOX 4967	HOUSTON	TX	77210-4967
2ML REAL ESTATE INTERESTS INC	952 ECHO LN STE 314	HOUSTON	TX	77024-2780
SUEBA INVESTMENTS # 32 LTD	1800 WEST LOOP S STE 1323	HOUSTON	TX	77027-3230
LIBERTY PROPERTY LIMITED PARTNERSHIP	60 STATE ST STE 2200	BOSTON	MA	02109-1884
SIMI INVESTMENT CO INC	2330 HOLMES RD	HOUSTON	TX	77051-1014
STAR PROPERTIES LLC	13630 BEAMER RD STE 107	HOUSTON	TX	77089-6037
HOLLYGROVE TRUST ET AL	14521 OLD KATY RD STE 220	HOUSTON	TX	77079-1008
WM RICE INSTITUTE	6100 MAIN ST	HOUSTON	TX	77005-1827
2009 CPT COMMUNITY OWNER LLC	PO BOX 27329	HOUSTON	TX	77227-7329
NIZAI FAMILY PROPERTIES LLC	3250 OLD SPANISH TRL	HOUSTON	TX	77021-2123
LAKESIDE PLACE PFC	2640 FOUNTAIN VIEW DR	HOUSTON	TX	77057-7630
LANDAR WILSHIRE PARK LP	2001 KIRBY DR STE 808	HOUSTON	TX	77019-6033
TMC SAN MARIN INVESTORS LLC	5605 GLENRIDGE DR STE 1010	ATLANTA	GA	30342-1381
CG 7600 LP	2748 BINGLE RD	HOUSTON	TX	77055-1135
HOUSTON LEASED HOUSING ASSOCIATION	2905 NORTHWEST BLVD STE 150	MINNEAPOLIS	MN	55441-2644
SHRADER JUSTIN H	16 SUNSET BLVD	HOUSTON	TX	77005-1837
VERDEW LP	PO BOX 355	MISSOURI CITY	TX	77459-0355
SHADOW LAWN LLC	12333 SOWDEN RD STE B	HOUSTON	TX	77080-2059
TURNHAM ROBERT & ELISSA	17911 BREAKWATER DR	LEANDER	TX	78645-4490
CHURCH ST VINCENT DE PAUL	6800 BUFFALO SPEEDWAY	HOUSTON	TX	77025-1405
2500 DUNSTAN LLC	6100 MAIN ST	HOUSTON	TX	77005-1827
PETRELLO ANTHONY G	515 W GREENS RD STE 1200	HOUSTON	TX	77067-4536
JULIAN PRESTON	8211 FAWN TERRACE	HOUSTON	TX	77071-3643
HOUSTON LIVESTOCK SHOW AND RODEO INC GENERAL COUNSEL	PO BOX 20070	HOUSTON	TX	77225-0070
CURRENT OWNER	8 REMINGTON LN	HOUSTON	TX	77005-1833
DIXIE PIPE SALES	PO BOX 300650	HOUSTON	TX	77230
LANE WILLIAM	6103 WAKEFOREST AVE	HOUSTON	TX	77005-3005
SHADYSIDE HOMES LLC	12333 SOWDEN RD STE B PMB 54473	HOUSTON	TX	77080-2059
GARFIELD REBECCA P & SIMON J	2128 ALBANS RD	HOUSTON	TX	77005-1518
FREEDMAN DONALD J	2 REMINGTON LN	HOUSTON	TX	77005-1833
DANDREA MARK & MARY D	2 1/2 REMINGTON LN	HOUSTON	TX	77005-1833
ANNE SCHLUMBERGER BROWN	10 WAVERLY CT	HOUSTON	TX	77005-1842
TRANSFORMATION 5701 LLC	5701 MAIN ST	HOUSTON	TX	77005-1824
1515 SOUTH HOLDINGS LLC	707 E HARRISON ST	SEATTLE	WA	98102-5410
CHILDRENS MUSEUM INC	1500 BINZ ST	HOUSTON	TX	77004-7112
BHATIA DEVINDER S	1 SHADOW LAWN ST	HOUSTON	TX	77005-1834
CLASSIC NEIGHBORHOOD-FC HOLDINGS LLC	1111 N POST OAK RD	HOUSTON	TX	77055-7310
OS ALMEDA LLC	2420 GARNETFIELD LN	FRIENDSWOOD	TX	77546-4668
BALCOR PARC BINZ I LLC	5301 JACKSON ST	HOUSTON	TX	77004-5926
CONTRERAS FABIAN & PALOMA S	3111 JARRAD ST	HOUSTON	TX	77005-3013
MODIGLIANI PARTNERS LTD	PO BOX 12204	SPRING	TX	77391-2204
NATIONAL OIL WELL VARCO LP	7909 PARKWOOD CIRCLE DR FL 6	HOUSTON	TX	77036-6565
CURRENT OWNER	1100 LOUISIANA ST STE 4800	HOUSTON	TX	77002-5227
BERGERON ALAN D & VALERIE	5510 CHENEVERT ST	HOUSTON	TX	77004-7218
BROADACRES TRUST CO % SUSAN M COLE & ASSOC	1819 SALFORD DR	HOUSTON	TX	77008-1015
MIDCON TEXAS PIPELINE CORP C/O PROPERTY TAX DEPT	PO BOX 4372	HOUSTON	TX	77210-4372
LEWIS KEVIN & SABRIA	1323 NORTH BLVD	HOUSTON	TX	77006-6323
CURRENT OWNER	3612 CASON ST	HOUSTON	TX	77005-3728

**Appendix P**  
Water Well Owner Mailing List  
Fannin Center

Owner Name	Address	City	State	Zip
HARRIS COUNTY FLOOD CONTROL DISTRICT	9900 NORTHWEST FWY	HOUSTON	TX	77092-8601
LAKES AT 610 OWNERS ASSOC C/O INFRAMARK	2002 W GRAND PKWY N STE 100	KATY	TX	77449-1964
TERAN ADOLFO R	2100 ENGELING RD	ROSENBERG	TX	77471-9517
DKGA BIS LP	2370 RICE BLVD STE 200	HOUSTON	TX	77005-2644
NESTLE WATERS NORTH AMERICA INC ATTN TAX DEPT	900 LONG RIDGE RD BLDG 2	STAMFORD	CT	06902-1140
TMC TRUST	6340 MERCER	HOUSTON	TX	77005-3346
SMITH KYLE D	1220 SOUTHMORE BLVD	HOUSTON	TX	77004-5826
RSG DEVELOPMENT LLC	13501 KATY FWY STE 3180	HOUSTON	TX	77079-1321
CITY OF SOUTHSIDE PLACE	6309 EDLOE ST	HOUSTON	TX	77005-3617
EXXON CORP 00454 % DONNA J COKER	PO BOX 53	HOUSTON	TX	77001-0053
CCP COMPOSITES US	PO BOX 419389	KANSAS CITY	MO	64141-6389
FARRELL THOMAS M & JUDITH	3412 S PARKWOOD DR	HOUSTON	TX	77021-1238
ROSE BRIAN & SUZANNE	3716 HARPER ST	HOUSTON	TX	77005-3622
2009 HOUSTON SCOTT ST LP	1108 LAVACA ST SUITE 110-348	AUSTIN	TX	78701-2172
5500 SAMPSON HOUSTON OWNER LLC	520 MADISON AVE 42ND FLR	NEW YORK	NY	10022-4436
SHANNON GREGORY	3418 SOUTH PARKWOOD DR	HOUSTON	TX	77021-1238
FANNIN STATION COMMUNITY ASSN INC	17049 EL CAMINO REAL STE 100	HOUSTON	TX	77058-2611
BRIXMOR HOLDINGS 12 SPE LLC % BRIXMOR PROPERTY GROUP	500 EAST BROWARD BLVD STE 1130	FORT LAUDERDALE	FL	33394-3022
BRAESWOOD APARTMENTS INVESTORS LLC	10 STATE HOUSE SQ FL 15	HARTFORD	CT	06103-3600
TEXAS SOUTHERN UNIVERSITY FOUNDATION	3100 CLEBURNE AVE	HOUSTON	TX	77004-4501
LAKES TX PARTNERS LLC	3424 PEACHTREE RD STE 300	ATLANTA	GA	30326-2818
HOLMES FANNIN LTD	707 N SHEPHERD DR STE 700	HOUSTON	TX	77007-1351
PALAIS ROYAL INVEST	1400 POST OAK BLVD STE 600	HOUSTON	TX	77056-6010
CITY OF WEST UNIVERSITY PLACE	3800 UNIVERSITY BLVD	HOUSTON	TX	77005-2802
FENWAY DEVELOPMENT INC FANNIN/610 BUSINESS PARK SEC2	2410 POLK ST STE 200	HOUSTON	TX	77003-4341
KHODADADIAN LLC	4803 FANNIN ST	HOUSTON	TX	77004-5609
PIPELINE REALTY SCC LLC	2330 HOLMES RD	HOUSTON	TX	77051-1014
PIPELINE REALTY-ART PARK LLC	2300 HOLMES RD	HOUSTON	TX	77051-
IVEYWOOD PARK INVESTORS LLC	1329 E LARK ST	SPRINGFIELD	MO	65804-7351
HOUSTON CRUSHED CONCRETE LLC	1748 OAK TREE DR	HOUSTON	TX	77080-7240
JERMAR COMPANY LC	2330 HOLMES RD	HOUSTON	TX	77051-1014
HLH ENTERPRISES LLC	PO BOX 978	ROSHARON	TX	77583-0978
TRACY AND LEE LAWRENCE FAMILY LIMITED	7519 WOODVINE PLACE CT	HOUSTON	TX	77055-6875
ROSS K C JR	8326 GRANDVIEW ST	HOUSTON	TX	77051-1226
401 RICHMOND LLC	6100 MAIN ST	HOUSTON	TX	77005-1827
TCD 245 SUNBELT PROPERTY LLC	TWO INTERNATIONAL PLACE STE 2710	BOSTON	MA	02110-4102
6214 SAN AUGUSTINE LLC	915 FRANKLIN ST UNIT 9F	HOUSTON	TX	77002-1733
REALTY INCOME TEXAS PROPERTIES LP % PM DEPT NO 0627	1195 EL CAMINO REAL	SAN DIEGO	CA	92130-
PETROMAX OIL INC	9337B KATY FWY PMB 109	HOUSTON	TX	77024-1515
PHOENIX TOWER HOUSTON REALTY LP	1 WORLD TRADE CENTER STE 83G	NEW YORK	NY	10007-0139
HISD RE LLC	PO BOX 573036	HOUSTON	TX	77257-3036
HOUSTON ISD	4400 W 18TH ST	HOUSTON	TX	77092-8501
INDUSTRIAL METAL FINISHING CO	4200 PERRY ST	HOUSTON	TX	77021-2756
NNN REIT INC	450 S ORANGE AVE STE 900	ORLANDO	FL	32801-3339
BULLARD ASHLEY R	6802 GOFORTH ST	HOUSTON	TX	77021-4931
STAR OF HOPE MISSION	4848 LOOP CENTRAL DR STE 500	HOUSTON	TX	77081-2355
TURNER SUSAN	4308 IONE ST	BELLAIRE	TX	77401-4602
YOHANNAN RAJAN K	4008 OLD CHOCOLATE BAYOU RD	MANVEL	TX	77578-2833
BHAKTA SATISH L	2445 REED RD	HOUSTON	TX	77051-2214
ALSCO INC	505 E 200 S STE 101	SALT LAKE CITY	UT	84102-2007
RHONE CULLEN LTD	4808 GIBSON ST	HOUSTON	TX	77007-5480
WILLIAMS BROTHERS CONSTRUCTION CO INC	PO BOX 66428	HOUSTON	TX	77266-6428
CG CITYWALK LP	3399 PEACHTREE RD STE 600	ATLANTA	GA	30326-2832
SHAH KAUSHIK & FALGUNI	3302 AUDLEY ST APT 101	HOUSTON	TX	77098-1955
AGRIJACOB M & LAUREL A	22 INWOOD MANOR	SAN ANTONIO	TX	78248-1632
REED PARQUE LTD	7700 SANFELIPE STE 300	HOUSTON	TX	77063-1644
INTERNATIONAL DISPOSAL	PO BOX 29246	PHOENIX	AZ	85038-9246
NGUYEN JOSE P & CHAU	6118 LOFTY LN	SPRING	TX	77379-5343
MACGREGOR WAY HOLDINGS LLC	3220 BROADWAY ST	HOUSTON	TX	77017-2321
WILLIAMS HOWARD JR	2509 BALDY LOOP NE	RIO RANCHO	NM	87144-6745
JAMES PAMELA G	PO BOX 19616	AUSTIN	TX	78760-9616
CITY OF BELLAIRE	7008 S RICE AVE	BELLAIRE	TX	77401-4411
GGA REDDY FAMILY LIMITED PARTNERSHIP	2398 BAYCREST DR	HOUSTON	TX	77058-3702
TRAN TINH VAN	2420 DUNLAVY ST	HOUSTON	TX	77006-2404
UNDERGROUND STORAGE LLC	4800 SAN FELIPE ST	HOUSTON	TX	77056-3908
ALAMS REALTY LLC	16714 ALIANA LAKES CT	RICHMOND	TX	77407-2732

**Appendix P**  
Water Well Owner Mailing List  
Fannin Center

Owner Name	Address	City	State	Zip
BRYANT DEXTER C	5742 HERON DR	HOUSTON	TX	77033-2212
WINDFHALL INVESTMENTS RA LLC	3310 W MAIN ST	HOUSTON	TX	77098-1822
AVALON OAKS LLC % MOODY RAMBIN INTERESTS	12850 MEMORIAL DR STE 1105	HOUSTON	TX	77024-4983
4601 HOLMES ROAD CORP	6131 SELINSKY RD	HOUSTON	TX	77048-2006
ST JOHN'S SCHOOL	2401 CLAREMONT LN	HOUSTON	TX	77019-5811
REDDY MALLADI S & PRAVINA	2398 BAYCREST DR	HOUSTON	TX	77058-3702
LA MARQUE TOWNE CENTER LLC	9201 NORTH PARK DR STE 9215	JOHNSTON	IA	50131-2933
HOUSTON COMMUNITY COLLEGE SYSTEM	PO BOX 667517	HOUSTON	TX	77266-7517
2607 GRANT LLC	1915 COMMON WEALTH STE 200	HOUSTON	TX	77006-1841
JUDSON ROBINSON & SONS INC % GOLDEN STATE MUTUAL INS	2611 PINEBEND DR	PEARLAND	TX	77584-9103
4001 INTEREST LTD	5959 RICHMOND AVE STE 440	HOUSTON	TX	77057-6325
TH LAND HOLDINGS LTD	1400 ANDERSON ST	BELLAIRE	TX	77401-6098
JKO ENTERPRISES LLC	8502 CAMBRIDGE ST	HOUSTON	TX	77054-4003
DOLEX INVESTMENTS INC % WILDCAT INTERESTS LP	4141 SOUTHWEST FWY STE 300	HOUSTON	TX	77027-7335
METTS JOHN M & GIANNA D	3229 ELLA LEE LN	HOUSTON	TX	77019-5923
AUBREY JOHN C & AMY K C/O CONNIE PELLETIER BKD LLP	2700 POST OAK BLVD STE 1500	HOUSTON	TX	77056-5829
HO VIVIAN	2121 KIRBY DR UNIT 141	HOUSTON	TX	77019-6069
WILDCAT 1 INVESTMENTS LLC ET AL	2 IVY BEND LN	SUGAR LAND	TX	77479-4568
LUEL PARTNERSHIP LTD 2-15	PO BOX 1074	BELLAIRE	TX	77402-1074
ROBB 2001 KIRBY LP	1800 AUGUSTA DR 4TH FLR	HOUSTON	TX	77057-3149
BRINKS INCORPORATED	1801 BAYBERRY CT	RICHMOND	VA	23226-3771
ENTERPRISE GC LP ATTN AD VALOREM TAX	PO BOX 4018	HOUSTON	TX	77210-4018
UH HAMMOND SCOTT LP	3 RIVERWAY SUITE 130	HOUSTON	TX	77056
UNDERGROUND STORAGE LLC ENTERPRISE GC LP	PO BOX 4018	HOUSTON	TX	77210-4018
2124 RIVER OAKS LLC	3925 INVERNESS DR	HOUSTON	TX	77019-1003
EPISCOPAL HIGH SCHOOL	PO BOX 1260	BELLAIRE	TX	77402-
UH HAMMOND SCOTT LP	3 RIVERWAY STE 130	HOUSTON	TX	77056-1864
WOOD PROTECTION CO	PO BOX 330376	HOUSTON	TX	77233-0376
YOUNG JOHN H	4605 POST OAK PLACE DR STE 250	HOUSTON	TX	77027-9751
CAYMAN FAMILY TRUST	2109 RIVER OAKS BLVD	HOUSTON	TX	77019-5819
COPACETIC PROPERTIES LLC	4234 RICHMOND AVE	HOUSTON	TX	77027-6839
92 FAIRMONT LAKES INC	2398 BAYCREST DR	HOUSTON	TX	77058-3702
MAIN & FARISS LLC	6100 MAIN ST	HOUSTON	TX	77005-1827
BROOKSHIRE LARRY C ESTATE OF	2110 RIVER OAKS BLVD	HOUSTON	TX	77019-5820
BEDI RAJINDER & HARVINDER	6 BRIARWOOD CT	HOUSTON	TX	77019-5802
NHDC SUNFLOWER TERRACE LLC	9421 HAVEN AVE	RANCHO CUCAMONGA	CA	91730-5886
GALTNEY WILLIAM F JR	2229 SAN FELIPE STE 1200	HOUSTON	TX	77019-5672
ALLEYTON RESOURCE COMPANY LLC	7555 FM 762 RD	RICHMOND	TX	77469-9348
RISHER RANDALL	3249 CHEVY CHASE DR	HOUSTON	TX	77019-3229
ROTTEN TODD VAN	2400 AVALON PL	HOUSTON	TX	77019-6004
UNITED STATES OF AMERICA US DISTRICT ATTORNEY	2320 BRANCH ST	HOUSTON	TX	77004
LUEL PARTNERSHIP LTD 2-18	PO BOX 1074	BELLAIRE	TX	77402-1074
DUNCAN CHARLES JR & ANNE	600 TRAVIS ST STE 3550	HOUSTON	TX	77002-3036
MANN PAUL M & CAROLYN S	1907 RIVER OAKS BLVD	HOUSTON	TX	77019-3111
3509 ELGIN LLC	4950 TERMINAL ST SUITE 300	BELLAIRE	TX	77401-6012
HOOK THOMAS	3005 DEL MONTE DR	HOUSTON	TX	77019-3213
RAVINE TRUST	2240 DEL MONTE	HOUSTON	TX	77019-3519
SLS PROPERTIES	2500 WEST LOOP S STE 522	HOUSTON	TX	77027-4523
CURRENT OWNER	2938 DEL MONTE DR	HOUSTON	TX	77019-3212
SHERMAN WAY MIDTOWN LLC ET AL	10351 SANTA MONICA BLVD SUITE 270	LOS ANGELES	CA	90025-6935
ALBIOL MAIRE C	3000 DEL MONTE DR	HOUSTON	TX	77019-3214
CURRENT OWNER	109 N POST OAK LN	HOUSTON	TX	77024-7749
SIKHTIAN SUHAIL A	2909 INWOOD DR	HOUSTON	TX	77019-3221
WEAVER JAMES D & SHARYN	3196 DEL MONTE DR	HOUSTON	TX	77019-3216
MANNE NEAL S	1000 LOUISIANA ST STE 5100	HOUSTON	TX	77002-5091
Gael Apartments LP	TWO SEAPORT LN	BOSTON	MA	02210-2001
CHAPMAN DONNA P	2001 KIRBY DR STE 1002	HOUSTON	TX	77019-6033
CURRENT OWNER	3247 INWOOD DR	HOUSTON	TX	77019-3227
CURRENT OWNER C/O JOHN D CURTIN	2995 LAZY LANE BLVD	HOUSTON	TX	77019-1301
HOLMES ASSETS LLC	PO BOX 2883	WEST PALM BEACH	FL	33402-2883
STEVENSON MOLLIE T JR	11822 1/2 ALMEDA RD	HOUSTON	TX	77045-2606
PRITCHARD WILLIAM E III & SUSANNE B	3401 SLEEPY HOLLOW CT	HOUSTON	TX	77019-3127
VALLECIOS WILMER ADONAY MARTINEZ	3129 CHIMIRA LN	HOUSTON	TX	77051-4115
AHMED ANOSH	1708 RIVER OAKS BLVD	HOUSTON	TX	77019-3108
WYATT LYNN S	3638 MEADOW LAKE LN	HOUSTON	TX	77027-4111
REASONER HARRY M & MACEY H	1604 KIRBY DR	HOUSTON	TX	77019-3316

**Appendix P**  
Water Well Owner Mailing List  
Fannin Center

Owner Name	Address	City	State	Zip
OLIVER CORREY	3425 SUNBEAM ST	HOUSTON	TX	77051
VILLAGOMEZ FRANK	13608 BECKET BLUFF CT	PEARLAND	TX	77584-2448
DOGGETT W LESLIE & ANN	9111 NORTH FWY	HOUSTON	TX	77037-2038
HOUSTON ISAAC	4757 MAGGIE ST	HOUSTON	TX	77033-4029
KLAES DANIEL & ROBIN	1561 KIRBY DR	HOUSTON	TX	77019-3301
CURRENT OWNER ATTN AD VALOREM TAX	PO BOX 4018	HOUSTON	TX	77210-4018
LEAGO MARK	4659 MERWIN ST	HOUSTON	TX	77027-6717
CURRENT OWNER	10260 WESTHEIMER RD STE 710	HOUSTON	TX	77042-3110
HOLMES NED S	55 WAUGH DR STE 1111	HOUSTON	TX	77007-5837
LANDRY CAMILE J ET AL	15324 AIRLINE HWY	BATON ROUGE	LA	70817-7311
MML & K INC	PO BOX 273179	HOUSTON	TX	77277-3179
KIPP INC	10711 KIPP WAY DR	HOUSTON	TX	77099-2675
RIVER OAKS BAPTIST CHURCH	2320 WILLOWICK RD	HOUSTON	TX	77027-
PRO VISION INC	4422 BALKIN ST	HOUSTON	TX	77021-4104
METRO TRANSIT AUTHORITY	PO BOX 61429	HOUSTON	TX	77208-1429
SLS WEST LOOP II LP	4900 FOURNACE PL STE 618	BELLAIRE	TX	77401-2344
SANCHEZ PATRICIO D	1360 POST OAK BLVD SUITE 2400	HOUSTON	TX	77056-3052
BARNHART PAUL F JR	2121 SAGE RD STE 333	HOUSTON	TX	77056-4305
ST THOMAS EPISCOPOH CHURCH	4700 JACKWOOD ST	HOUSTON	TX	77096-
MAYBERRY HOMES INC SHARONE MAYBERRY	4412 ALMEDA RD	HOUSTON	TX	77004-4902
ROBIN ROSS M	1805 PARK ST	HOUSTON	TX	77019-5707
CURRENT OWNER	3713 DEL MONTE DR	HOUSTON	TX	77019-3017
ALLBRITTON BARBARA B	2970 LAZY LANE BLVD	HOUSTON	TX	77019-1302
CURRENT OWNER	3439 DEL MONTE DR	HOUSTON	TX	77019-3115
CURRENT OWNER	3407 INWOOD DR	HOUSTON	TX	77019-3129
SOUTHERN STAR CONCRETE INC	3015 WINDWARD PLAZA UNIT 300	ALPHARETTA	GA	30005-8713
MORRIS CORNERS COLLECTION LTD	2200 WILLOWICK RD UNIT 1B	HOUSTON	TX	77027-4062
SOUTHWESTERN BELL TELE CO	1 BELL CTR RM 36	SAINT LOUIS	MO	63101
CENTERPOINT ENERGY HOU ELE PROPERTY TAX DEPT 38TH FLR	PO BOX 1475	HOUSTON	TX	77251-1475
JAFRI SAMIM SYED	4817 SAXON ST	BELLAIRE	TX	77401-2203
HAVENS JOHN P & THERESA A	2960 LAZY LANE BLVD	HOUSTON	TX	77019-1302
BOOKOUT JOHN F & CAROLYN C	PO BOX 61369	HOUSTON	TX	77208-1369
CURRENT OWNER	1411 WEST ALABAMA	HOUSTON	TX	77006-4103
VORPAL LLC TRUSTEE OF	1885 SAINT JAMES PL STE 1050	HOUSTON	TX	77056-4176
OH MYUNG HEE	4215 N MAJOR DR APT 1412	BEAUMONT	TX	77713-9709
LINBROOK TRUST	938 LAFAYETTE ST STE 432	NEW ORLEANS	LA	70113-1038
UNIVERSITY OF HOUSTON % OFFICE OF REAL ESTATE SERVICES	5000 GULF FWY BLDG 1	HOUSTON	TX	77204-8017
THE CAPRAE DOMUS TRUST	938 LAFAYETTE ST STE 432	NEW ORLEANS	LA	70113-1038
HART RIVER OAKS LLC HEITMAN CAPITAL MANAGEMENT LLC	191 N WACKER DR STE 2500	CHICAGO	IL	60606-1885
CURRENT OWNER	PO BOX 225	HOUSTON	TX	77001-0225
DELHOMME TRUSTS	700 LOUISIANA ST FL 6	HOUSTON	TX	77002-2725
SLS WEST LOOP LP	4900 FOURNACE PL STE 600	BELLAIRE	TX	77401-2347
QRV LAKEVIEW LLC	720 S COLORADO BLVD STE 1150 N	DENVER	CO	80246-1904
CAMPO RICHARD J & MAUREEN L % RUBY AND AGADOR REVOCABLE TRUST	2930 LAZY LN	HOUSTON	TX	77019-1302
BLACKWELL PLASTICS LP	5606 CAVANAUGH ST	HOUSTON	TX	77021-3802
SUNLAKE LTD	1616 S VOSS STE 618	HOUSTON	TX	77057-2620
MUSEUM OF FINE ARTS	2940 LAZY LANE BLVD	HOUSTON	TX	77019-1302
ARNOLD JOHN D & LAURA E % SJL TRUST; ATTN: KC CARSON	1717 WEST LOOP S	HOUSTON	TX	77054-
CURRENT OWNER	770 S POST OAK LN STE 400	HOUSTON	TX	77056-6666
ELBERGER MONA Z % ROBERT MONA FAMILY LTD PARTNERSHIP	PO BOX 131231	HOUSTON	TX	77219-1231
SILVER BEACON INC % PAMELA TRANPARK	5850 SAN FELIPE ST UNIT 650	HOUSTON	TX	77057-8099
RECIPE FOR SUCCESS FOUNDATION % GRACIE CAVNAR	PO BOX 56405	HOUSTON	TX	77256-6405
SKIPPER BEVERAGE COMPANY	PO BOX 1119	DRIPPING SPRINGS	TX	78620-1119
CURRENT OWNER	2 TIEL WAY	HOUSTON	TX	77019-1510
CURRENT OWNER	PO BOX 130688	HOUSTON	TX	77219-0688
KAPLAN LEE L & DIANA HUDSON	10 WEST LN	HOUSTON	TX	77019-1008
FREEDOM FUEL INVESTMENT LLC	6002 DEBBYLOU GARDENS DR	HOUSTON	TX	77034-2900
2929 REAL ESTATE HOLDINGS	2929 ALLEN PARKWAY	HOUSTON	TX	77019-2118
RIVER OAKS COUNTRY CLUB	1600 RIVER OAKS BLVD	HOUSTON	TX	77019-1202
CURRENT OWNER	3929 DEL MONTE DR	HOUSTON	TX	77019-1001
SHABANI HABIB	19 WEST LN APT A	HOUSTON	TX	77019-1007
STEELE JOHN S	56 TIEL WAY	HOUSTON	TX	77019-1510
HAWKINS RUSSELL B & DIANA	18 WEST LN	HOUSTON	TX	77019-1008
RAYMOND JOHN T & LEIGH A	3640 WILLOWICK RD	HOUSTON	TX	77019-1114
JOHNSON RALEIGH W JR & MARJORIE	20 WEST LN	HOUSTON	TX	77019-1008
VANLOH S WIL JR	4007 INVERNESS DR	HOUSTON	TX	77019-1005



**Appendix P**  
Water Well Owner Mailing List  
Fannin Center

Owner Name	Address	City	State	Zip
FEDERAL RESERVE BANK DALLAS	1801 ALLEN PKWY	HOUSTON	TX	77019-2504
FIDARE LLC	5123 GULFTON ST	HOUSTON	TX	77081-2905
LVA4 HOUSTON GREENSTREET LP	1201 FANNIN ST STE 325	HOUSTON	TX	77002-6929
CURRENT OWNER % MICHAEL ELIAHU SELIM ZILKHA REVOC TRUST	3808 INVERNESS DR	HOUSTON	TX	77019-1106
D & I LP	6639 FERRIS ST	BELLAIRE	TX	77401-3938
COSELLI JOSEPH S	3942 DEL MONTE DR	HOUSTON	TX	77019-1002
WOLF MATTHEW D & ANN W	3606 KNOLLWOOD ST	HOUSTON	TX	77019-1108
CURRENT OWNER AWP 1983 TRUST	3965 DEL MONTE DR	HOUSTON	TX	77019-1001
DM CULLEN PARK LTD	4445 BUENA VISTA ST	DALLAS	TX	75205-4118
STORE CONSTRUCTION LLC % MICRO CENTER SALES CORPORATION	4119 LEAP RD	HILLIARD	OH	43026-1117
ECHOLS HUGH A	21 WEST LN	HOUSTON	TX	77019-1007
GOREL EVERETT M	5234 ELM ST	HOUSTON	TX	77081-2931
HOBBY PAUL W	3980 DEL MONTE DR	HOUSTON	TX	77019-1002
SPARTAN METALS INC	12112 ALMEDA RD BLDG F	HOUSTON	TX	77045-3700
CURRENT OWNER	501 CRAWFORD ST	HOUSTON	TX	77002-2113
C E SHEPHERD CO INC	2221 CANADA DRY ST	HOUSTON	TX	77023-4503
EADO REDO I LLC	1410 BRITTMOORE RD STE 175	HOUSTON	TX	77043-4013
CURRENT OWNER	3665 WILLOWICK RD	HOUSTON	TX	77019-1113
DUCHMAN STAN & LISA	6039 GLENCOVE ST	HOUSTON	TX	77007-7008
TWO ALLEN CENTER CO LLC	PO BOX 4900	SCOTTSDALE	AZ	85261-4900
COCKRELL ERNEST H	3737 BUFFALO SPEEDWAY STE 1100	HOUSTON	TX	77098-3740
TAEJ ENTERPRISES LLC	5111 CHINABERRY GRV	MISSOURI CITY	TX	77459-6259
H B & T RY CO 12-13	2425 SH 146 NORTH	TEXAS CITY	TX	77590-
MERICHEM COMPANY	5455 OLD SPANISH TRL	HOUSTON	TX	77023-5013
CURRENT OWNER	29 WEST LN	HOUSTON	TX	77019-1007
CURRENT OWNER	3900 INVERNESS DR	HOUSTON	TX	77019-1004
SAINT THOMAS HIGH SCHOOL	4500 MEMORIAL DR	HOUSTON	TX	77007-7332
GT WEST LOOP LLC	11720 KATY FRWY STE 400	HOUSTON	TX	77079-3147
ROBERT M BEREN ACADEMY	11333 CLIFFWOOD DR	HOUSTON	TX	77035-6011
SUNBLOSSOM AT GALLERIA II LLC	PO BOX 405	SHORT HILLS	NJ	07078-0405
ROBERTSON CORBIN J JR & BARBARA	3985 INVERNESS DR	HOUSTON	TX	77019-1003
KOTTS JOHN P & COLLEEN Q	3737 WILLOWICK RD	HOUSTON	TX	77019-1115
KINLEY KARL & LAURA % EXPRO AMERICAS INC	738 HIGHWAY 6 S STE 1000	HOUSTON	TX	77079-4034
SAMS REAL ESTATE BUSINESS MS 0555	PO BOX 8050	BENTONVILLE	AR	72712-8055
VANLOH S WIL JR & JENNIFER	4007 INVERNESS DR	HOUSTON	TX	77019-1005
BBE REMINGTON PARK APARTMENTS LLC	16945 NORTHCHASE DR STE 1650	HOUSTON	TX	77060-2175
MOWERY PLANT LLC	11927 OAK SHADOW AVE	BATON ROUGE	LA	70810-1807
IFP-II LLC	6110 CULLEN BLVD	HOUSTON	TX	77021-3316
CURRENT OWNER	3780 WILLOWICK RD	HOUSTON	TX	77019-1116
BURK GREGGORY F	3734 WILLOWICK RD	HOUSTON	TX	77019-1116
WINTHER FREDERIC GAUTIER	4010 INVERNESS DR	HOUSTON	TX	77019-1006
FC TOWER PROPERTY PARTNERS	1001 FANNIN ST STE M100	HOUSTON	TX	77002-6761
BRI 1850 HOUSTON OCC LLC	100 N FEDERAL HIGHWAY STE 400	HALLANDALE	FL	33009-4373
LASHER ALFRED W III	4295 SAN FELIPE ST STE 310	HOUSTON	TX	77027-2915
WILSON HERMAN T JR	2001 KIRBY DR STE 712	HOUSTON	TX	77019-6033
PJL INVESTMENTS LP	11431 GALLANT RIDGE LN	HOUSTON	TX	77082-6818
SLADE STEPHEN	1 PINEHILL LN	HOUSTON	TX	77019-1111
TOUSSAINT JOHN & ERIKA	3688 WILLOWICK RD	HOUSTON	TX	77019-1114
WELSH RONALD	3990 INVERNESS DR	HOUSTON	TX	77019-1004
GREATER GRACE OUTREACH CHURCH INC	10800 SCOTT ST	HOUSTON	TX	77047-1506
DIAMOND PAINT CO	PO BOX 5848	LUBBOCK	TX	79408-5848
JADC ASSOCIATES LLC	5444 WESTHEIMER RD STE 1435	HOUSTON	TX	77056-5327
ABDO GEORGE J & DONNA D	28 CRESTWOOD DR	HOUSTON	TX	77007-7007
GARY STUDWELL TRUST	424 ASBURY ST	HOUSTON	TX	77007-7124
ISTER CORPORATION	PO BOX 55429	HOUSTON	TX	77255-5429
NATIONAL PROPERTIES HOLDINGS LP	3330 S SAM HOUSTON PKWY E	HOUSTON	TX	77047-6503
12235 ROBIN BLVD LLC	12235 ROBIN BLVD	HOUSTON	TX	77045-4826
GLENWOOD CEMETERY	PO BOX 696	HOUSTON	TX	77001-0696
WEJ LP	3988 CLAY ST	HOUSTON	TX	77023-1700
PALVADI RAJA R	5306 VALERIE ST	BELLAIRE	TX	77401-4813
ZAMARRIPA MAYRA L	12603 RIVERHILL CT	HOUSTON	TX	77014-1958
FEFIE FLORA % FEFIE P C ESTATE OF	5005 RUE ST	HOUSTON	TX	77033-4306
BENNETT JOSEPH V	4417 COYLE ST	HOUSTON	TX	77023-3503
GALLOWAY EZRA JR	3806 REGENCY DR	HOUSTON	TX	77045-3426
BSREP II HOUSTON OFFICE	1200 SMITH ST STE 1200	HOUSTON	TX	77002-4372
PRUDENCE PARK LIMITED PARTNERSHIP	1233 WEST LOOP S STE 900	HOUSTON	TX	77027-9106

**Appendix P**  
Water Well Owner Mailing List  
Fannin Center

Owner Name	Address	City	State	Zip
MORGAN MARIE ANN	12500 EDWINA BLVD	HOUSTON	TX	77045-4800
SVEA- CAMERON ESPERSON OWNER LP	808 TRAVIS STE 100	HOUSTON	TX	77002-5708
J M TANNER LLC	PO BOX 2423	HOUSTON	TX	77252-2423
INTERNATIONAL FOREST PRODUCTS LLC DBA INTERNATIONAL FOREST	PO BOX 708	LUFKIN	TX	75902-0708
CURRENT OWNER	1717 SAINT JAMES PL STE 118	HOUSTON	TX	77056-3409
ELLWOOD TEXAS FORGE ATTN: TAX DEPT	12500 AMELIA DR	HOUSTON	TX	77045-4818
RUSK AT SAN JACINTO PARTNERS LP	10210 N CENTRAL EXPY STE 300	DALLAS	TX	75231-3470
711 RS LLC	720 N POST OAK RD STE 500	HOUSTON	TX	77024-3928
BARRERA GREGORIO & MARIA	6042 SOUTHLEA ST	HOUSTON	TX	77033-1040
IMT CHIMNEY ROCK LP	15303 VENTURA BLVD STE 200	SHERMAN OAKS	CA	91403-3126
JACOBS RANDOLPH B	5213 PEDERSON ST	HOUSTON	TX	77033-3245
ALETHA PROPERTIES INC	4545 BISSENET ST STE 100	BELLAIRE	TX	77401-3000
HOUSTON PT BAC OFFICE LTD	700 LOUISIANA ST STE 225	HOUSTON	TX	77002-2755
RICHARDSON SCOTT H	310 TERRACE DR	HOUSTON	TX	77007-5047
WOLFF CO	20 BRIAR HOLLOW LN	HOUSTON	TX	77027-2802
ALOSNSO VICENTE L	13480 S POST OAK RD	HOUSTON	TX	77045-4006
SHOPS AT MEMORIAL LLC	5868 WESTHEIMER RD STE 531	HOUSTON	TX	77057-5641
TEJAS POWER GENERATION LLC	12100 HIRAM CLARK RD, BLDG D	HOUSTON	TX	77045-2108
POOLE ALLEN V	8714 VINEARBOR ST	HOUSTON	TX	77033-3213
GONZALES JULIO A & MARIA C	310 ALKIRE LAKE DR	SUGAR LAND	TX	77478-3504
GALIUM RICE LLC	3323 NE 163RD STE STE 308	NORTH MIAMI BEACH	FL	33160-5506
PKY POC I LLC C/O PARKWAY PROPERTY INVESTMENTS LLC	800 MAGNOLIA AVE STE 1625	ORLANDO	FL	32803-3258
SONTRIN APARTMENTS LLC	3834 MURWORTH DR	HOUSTON	TX	77025
NGN ENTERPRISES INC	12747 SILVER ROD LN	HOUSTON	TX	77041-7266
HO CLARKE GENERATING LLC	2001 PROENERGY BLVD	SEDALIA	MO	65301-2470
RHONE 34 LP	4808 GIBSON ST 3RD FLR	HOUSTON	TX	77007-5480
MISFAM PROPERTIES LLC	1335 BOYLES S STE A	HOUSTON	TX	77020-7562
FLOWERS INDUSTRIES INC	3000 WASHINGTON AVE	HOUSTON	TX	77007-6029
RIVER OAKS WELLNESS LLC	8314 CHESHIRE VALE ST	HOUSTON	TX	77024-3240
MAST INTERESTS LLC	2019 WASHINGTON AVE STE 300	HOUSTON	TX	77007-4757
HARRIS OYSTRA F & ALVIN	5402 JEZEBEL ST	HOUSTON	TX	77033-4231
CRITTON RANESHA	11326 LEITRIM WAY	HOUSTON	TX	77047-1724
TEXAS PETROLEUM GROUP LLC #563	11111 WILCREST GREEN DR STE 100	HOUSTON	TX	77042-4739
WASHINGTON REALTY CORP	8801 KNIGHT RD	HOUSTON	TX	77054-4301
SER-NINOS INC	6610 ALDER DR	HOUSTON	TX	77081-5202
MSC FAMILY PROPERTIES LP	8814 MANHATTAN DR	HOUSTON	TX	77096-2550
DR HORTON TEXAS LTD	6744 HORTON VISTA DR STE 100	RICHMOND	TX	77407-3500
VARNETT SCHOOLS INC % VARNETT PUBLIC SCHOOL	PO BOX 1457	HOUSTON	TX	77251-1457
RGE PREMIER PROPERTIES LLC	19011 HEATHER SPRINGS LN	RICHMOND	TX	77407-3864
ARGOS USA LLC	3015 WINDWARD PLAZA UNIT 300	ALPHARETTA	GA	30005-8713
MONTIERRA APARTMENT OWNER LLC	7 CORPORATE PARK STE 100	IRVINE	CA	92606-5153
T C MONTECITO LLC	730 3RD AVE FL 4	NEW YORK	NY	10017-3206
CENTER STREET WAREHOUSE	2122 CENTER ST	HOUSTON	TX	77007-6108
HERNANDEZ ENRIQUE & BLANCA	3014 CARROLTON ST	HOUSTON	TX	77023-5320
CALLISTO II ENERGY CENTER LLC / BIOFUELS POWER CORP	1108 LAVACA ST SUITE 110-349A	AUSTIN	TX	78701-2110
SALAZAR JUAN J	6205 IRON ROCK ST	HOUSTON	TX	77087-3331
TURRET REALTIES INC	5815 GULFTON ST	HOUSTON	TX	77081-7500



---

MUNICIPAL  
SETTING  
DESIGNATION  
**REPORT**

<b>Project Property:</b>	<i>Fannin Center Fannin Center Houston TX 77030</i>
<b>Project No:</b>	<i>E22076-101</i>
<b>Order No:</b>	<i>24021900164</i>
<b>Requested by:</b>	<i>InControl Technologies</i>
<b>Date Completed:</b>	<i>March 12, 2024</i>

**Environmental Risk Information Services**

*A division of Glacier Media Inc.*

1.866.517.5204 | [info@erisinfo.com](mailto:info@erisinfo.com) | [erisinfo.com](http://erisinfo.com)

# Table of Contents

Table of Contents.....	2
Executive Summary.....	3
Executive Summary: Report Summary.....	4
Executive Summary: Site Report Summary - Project Property.....	5
Executive Summary: Site Report Summary - Surrounding Properties.....	6
Map.....	89
Aerial.....	94
Detail Report.....	96
Appendix: Database Descriptions.....	1654
Definitions.....	1656

## **Notice: IMPORTANT LIMITATIONS and YOUR LIABILITY**

**Reliance on information in Report:** This report DOES NOT replace a full Phase I Environmental Site Assessment but is solely intended to be used as database review of environmental records.

**License for use of information in Report:** No page of this report can be used without this cover page, this notice and the project property identifier. The information in Report(s) may not be modified or re-sold.

**Your Liability for misuse:** Using this Service and/or its reports in a manner contrary to this Notice or your agreement will be in breach of copyright and contract and ERIS may obtain damages for such mis-use, including damages caused to third parties, and gives ERIS the right to terminate your account, rescind your license to any previous reports and to bar you from future use of the Service.

**No warranty of Accuracy or Liability for ERIS:** The information contained in this report has been produced by ERIS Information Inc. ("ERIS") using various sources of information, including information provided by Federal and State government departments. The report applies only to the address and up to the date specified on the cover of this report, and any alterations or deviation from this description will require a new report. This report and the data contained herein does not purport to be and does not constitute a guarantee of the accuracy of the information contained herein and does not constitute a legal opinion nor medical advice. Although ERIS has endeavored to present you with information that is accurate, ERIS disclaims, any and all liability for any errors, omissions, or inaccuracies in such information and data, whether attributable to inadvertence, negligence or otherwise, and for any consequences arising therefrom. Liability on the part of ERIS is limited to the monetary value paid for this report.

**Trademark and Copyright:** You may not use the ERIS trademarks or attribute any work to ERIS other than as outlined above. This Service and Report (s) are protected by copyright owned by ERIS Information Inc. Copyright in data used in the Service or Report(s) (the "Data") is owned by ERIS or its licensors. The Service, Report(s) and Data may not be copied or reproduced in whole or in any substantial part without prior written consent of ERIS.

# Executive Summary

## Property Information:

**Project Property:** *Fannin Center  
Fannin Center Houston TX 77030*

**Project No:** *E22076-101*

### **Coordinates:**

**Latitude:** *29.69946917*  
**Longitude:** *-95.40123813*  
**UTM Northing:** *3,287,897.75*  
**UTM Easting:** *267,676.64*  
**UTM Zone:** *15R*  
**Target Property Geometry:** *POLYGON*

**County/Parish Covered:** *Harris (TX)*

**Zipcode(s) Covered:** *Bellaire TX: 77401  
Houston TX: 77002, 77003, 77004, 77005, 77006, 77007, 77009, 77010, 77011, 77019,  
77020, 77021, 77023, 77024, 77025, 77027, 77030, 77033, 77035, 77045, 77046,  
77047, 77048, 77051, 77054, 77056, 77057, 77081, 77085, 77087, 77096, 77098*

**State(s) Covered:** *TX*

## Executive Summary: Report Summary

<i>Database</i>	<i>Searched</i>	<i>Project Property</i>	<i>Within 5.00mi</i>	<i>Total</i>
<b>Federal</b>				
<a href="#">FED USGS</a>	Y	0	81	81
<b>State</b>				
<a href="#">TCEQ WELL LOGS</a>	Y	0	318	318
<a href="#">SDRW WELLS</a>	Y	0	87	87
<a href="#">GWDB</a>	Y	0	225	225
<a href="#">WW FORT BEND</a>	Y	0	0	0
<a href="#">WW HIGH PLAINS</a>	Y	0	0	0
<a href="#">WW HARRIS GAL</a>	Y	0	297	297
<a href="#">WUD</a>	Y	0	87	87
<hr/>				
	<b>Total:</b>	0	1095	1095

\* PO – Property Only

# Executive Summary: Site Report Summary - Project Property

<i>Map Key</i>	<i>DB</i>	<i>Company/Site Name</i>	<i>Address</i>	<i>Direction</i>	<i>Distance (mi/ft)</i>	<i>Page Number</i>
--------------------	-----------	--------------------------	----------------	------------------	-----------------------------	------------------------

No records found in the selected databases for the project property.



## Executive Summary: Site Report Summary - Surrounding Properties

Map Key	DB	Company/Site Name	Address	Direction	Distance (mi/ft)	Page Number
<a href="#">1</a>	TCEQ WELL LOGS	HOUSTON HEALTH SCIENCE	TX	NNW	0.25 / 1,313.56	<a href="#">96</a>
		<b>Grid No   Owners Name:</b> 65-21-6   HOUSTON HEALTH SCIENCE				
<a href="#">2</a>	GWDB	Thermal Energy Corp	TX	NE	0.36 / 1,888.65	<a href="#">98</a>
		<b>State Well No   Owner Name:</b> 6521625   Thermal Energy Corp				
<a href="#">2</a>	TCEQ WELL LOGS	THERMAL ENERGY COOP	TX	NE	0.36 / 1,888.65	<a href="#">99</a>
		<b>Grid No   Owners Name:</b> 65-21-6C   THERMAL ENERGY COOP				
<a href="#">2</a>	WW HARRIS GAL	Thermal Energy Corporation	TX	NE	0.36 / 1,888.65	<a href="#">101</a>
		<b>Well ID:</b> 7707				
<a href="#">2</a>	WW HARRIS GAL	Thermal Energy Corporation	TX	NE	0.36 / 1,888.65	<a href="#">102</a>
		<b>Well ID:</b> 4027				
<a href="#">2</a>	WW HARRIS GAL	Thermal Energy Corporation	TX	NE	0.36 / 1,888.65	<a href="#">103</a>
		<b>Well ID:</b> 11023				
<a href="#">2</a>	WW HARRIS GAL	Thermal Energy Corporation	TX	NE	0.36 / 1,888.65	<a href="#">104</a>
		<b>Well ID:</b> 10137				
<a href="#">2</a>	SDRW WELLS	Thermal Energy Corp, Inc. (TECO)	1615 Braeswood Houston TX	NE	0.36 / 1,888.65	<a href="#">105</a>
		<b>Track NO:</b> 202419				
<a href="#">2</a>	FED USGS	USGS-294214095234801	TX	NE	0.36 / 1,888.65	<a href="#">106</a>
		<b>Site No:</b> USGS-294214095234801				
<a href="#">3</a>	WW HARRIS GAL	Woman's Hospital of Texas	TX	SSW	0.40 / 2,120.91	<a href="#">107</a>
		<b>Well ID:</b> 10433				
<a href="#">3</a>	SDRW WELLS	Women Hospital of Texas	7600 Fannin Houston TX 77054	SSW	0.40 / 2,120.91	<a href="#">108</a>
		<b>Track NO:</b> 112824				
<a href="#">3</a>	WW HARRIS GAL	Woman's Hospital of Texas	TX	SSW	0.40 / 2,120.91	<a href="#">109</a>
		<b>Well ID:</b> 10433				

Map Key	DB	Company/Site Name	Address	Direction	Distance (mi/ft)	Page Number
<a href="#">3</a>	WW HARRIS GAL	Woman's Hospital of Texas	TX <i>Well ID: 10433</i>	SSW	0.40 / 2,120.91	<a href="#">110</a>
<a href="#">4</a>	TCEQ WELL LOGS	THERMAL ENERGY CORP	TX <i>Grid No   Owners Name: 65-21-6   THERMAL ENERGY CORP</i>	NNW	0.45 / 2,351.82	<a href="#">111</a>
<a href="#">5</a>	WUD	MD ANDERSON CANCER CENTER KNIGHT R	TX <i>Utility Name   WTRSRC: MD ANDERSON CANCER CENTER KNIGHT R   G1013142A</i>	SSE	0.48 / 2,538.92	<a href="#">113</a>
<a href="#">5</a>	TCEQ WELL LOGS	UTMD ANDERSON CANCER CENTER	TX <i>Grid No   Owners Name: 65-22-1   UTMD ANDERSON CANCER CENTER</i>	SSE	0.48 / 2,538.92	<a href="#">114</a>
<a href="#">5</a>	WW HARRIS GAL	Univer. of Texas Health Science Center at Houston	TX <i>Well ID: 8076</i>	SSE	0.48 / 2,538.92	<a href="#">116</a>
<a href="#">5</a>	WW HARRIS GAL	UTMD Anderson Cancer Center	TX <i>Well ID: 7862</i>	SSE	0.48 / 2,538.92	<a href="#">117</a>
<a href="#">6</a>	GWDB	Shamrock Hilton Hotel	TX <i>State Well No   Owner Name: 6521603   Shamrock Hilton Hotel</i>	NW	0.51 / 2,699.18	<a href="#">118</a>
<a href="#">6</a>	GWDB	Shamrock Hilton Hotel	TX <i>State Well No   Owner Name: 6521602   Shamrock Hilton Hotel</i>	NW	0.51 / 2,699.18	<a href="#">119</a>
<a href="#">6</a>	WW HARRIS GAL	Texas Medical Center, Inc.	TX <i>Well ID: 2687</i>	NW	0.51 / 2,699.18	<a href="#">120</a>
<a href="#">6</a>	WW HARRIS GAL	TEXAS MEDICAL CENTER, INC.	TX <i>Well ID: 2686</i>	NW	0.51 / 2,699.18	<a href="#">121</a>
<a href="#">7</a>	SDRW WELLS	Idris Gharbaoui	2305 Underwood Houston TX 77030 <i>Track NO: 225397</i>	W	0.53 / 2,787.04	<a href="#">122</a>
<a href="#">8</a>	TCEQ WELL LOGS	SHELL OIL COMPANY DW-2	TX <i>Grid No   Owners Name: 65-21-6   SHELL OIL COMPANY DW-2</i>	SW	0.53 / 2,793.11	<a href="#">123</a>
<a href="#">8</a>	TCEQ WELL LOGS	SHELL OIL COMPANY DW-4	TX <i>Grid No   Owners Name: 65-21-6   SHELL OIL COMPANY DW-4</i>	SW	0.53 / 2,793.11	<a href="#">125</a>

Map Key	DB	Company/Site Name	Address	Direction	Distance (mi/ft)	Page Number
<a href="#">8</a>	TCEQ WELL LOGS	SHELL OIL COMPANY DW-1	TX	SW	0.53 / 2,793.11	<a href="#">127</a>
<i>Grid No   Owners Name: 65-21-6   SHELL OIL COMPANY DW-1</i>						
<a href="#">8</a>	TCEQ WELL LOGS	SHELL OIL COMPANY DW-3	TX	SW	0.53 / 2,793.11	<a href="#">129</a>
<i>Grid No   Owners Name: 65-21-6   SHELL OIL COMPANY DW-3</i>						
<a href="#">8</a>	WW HARRIS GAL	1500 OST, LLC	TX	SW	0.53 / 2,793.11	<a href="#">131</a>
<i>Well ID: 4346</i>						
<a href="#">9</a>	TCEQ WELL LOGS	VETERANS ADMINISTRATION HOSPITAL	TX	E	0.76 / 4,016.11	<a href="#">132</a>
<i>Grid No   Owners Name: 65-21-6A   VETERANS ADMINISTRATION HOSPITAL</i>						
<a href="#">9</a>	TCEQ WELL LOGS	V.A. MEDICAL CENTER	TX	E	0.76 / 4,016.11	<a href="#">135</a>
<i>Grid No   Owners Name: 65-21-6   V.A. MEDICAL CENTER</i>						
<a href="#">9</a>	WW HARRIS GAL	V.A. Medical Center	TX	E	0.76 / 4,016.11	<a href="#">137</a>
<i>Well ID: 10786</i>						
<a href="#">9</a>	WW HARRIS GAL	VA HOSPITAL	TX	E	0.76 / 4,016.11	<a href="#">138</a>
<i>Well ID: 2569</i>						
<a href="#">9</a>	WW HARRIS GAL	V.A. Medical Center	TX	E	0.76 / 4,016.11	<a href="#">139</a>
<i>Well ID: 5530</i>						
<a href="#">9</a>	SDRW WELLS	V.A. Medical Center Hospital	V.A. Medical Center - Emergency Backup H2O Houston TX 77030 <i>Track NO: 204282</i>	E	0.76 / 4,016.11	<a href="#">140</a>
<a href="#">10</a>	WW HARRIS GAL	Helix at Med Center	TX	ESE	0.77 / 4,056.19	<a href="#">141</a>
<i>Well ID: 5112</i>						
<a href="#">11</a>	GWDB	City of Houston	TX	NE	0.93 / 4,920.74	<a href="#">142</a>
<i>State Well No   Owner Name: 6521304   City of Houston</i>						
<a href="#">11</a>	WUD	CITY OF HOUSTON	TX	NE	0.93 / 4,920.74	<a href="#">143</a>
<i>Utility Name   WTRSRC: CITY OF HOUSTON   G1010013AZ</i>						
<a href="#">11</a>	WW HARRIS GAL	Houston, City of	TX	NE	0.93 / 4,920.74	<a href="#">144</a>
<i>Well ID: 1110</i>						

Map Key	DB	Company/Site Name	Address	Direction	Distance (mi/ft)	Page Number
<a href="#">11</a>	FED USGS	USGS-294320095231901	TX <i>Site No: USGS-294320095231901</i>	NE	0.93 / 4,920.74	<a href="#">145</a>
<a href="#">12</a>	TCEQ WELL LOGS	SMOTHERS	TX <i>Grid No   Owners Name: 65-21-6F   SMOTHERS</i>	ESE	0.95 / 5,029.53	<a href="#">146</a>
<a href="#">13</a>	GWDB	Labbc, Inc.	TX <i>State Well No   Owner Name: 6521626   Labbc, Inc.</i>	ESE	0.97 / 5,128.77	<a href="#">149</a>
<a href="#">13</a>	TCEQ WELL LOGS	LABBCO	TX <i>Grid No   Owners Name: 65-21-6   LABBCO</i>	ESE	0.97 / 5,128.77	<a href="#">150</a>
<a href="#">13</a>	TCEQ WELL LOGS	LABBCO INC	TX <i>Grid No   Owners Name: 65-21-6   LABBCO INC</i>	ESE	0.97 / 5,128.77	<a href="#">152</a>
<a href="#">13</a>	TCEQ WELL LOGS	LABBCO	TX <i>Grid No   Owners Name: 65-21-6   LABBCO</i>	ESE	0.97 / 5,128.77	<a href="#">155</a>
<a href="#">13</a>	WW HARRIS GAL	LABBCO, INC.	TX <i>Well ID: 1987</i>	ESE	0.97 / 5,128.77	<a href="#">157</a>
<a href="#">13</a>	FED USGS	USGS-294140095230802	TX <i>Site No: USGS-294140095230802</i>	ESE	0.97 / 5,128.77	<a href="#">158</a>
<a href="#">14</a>	GWDB	City of Houston	TX <i>State Well No   Owner Name: 6521303   City of Houston</i>	NE	1.00 / 5,292.17	<a href="#">159</a>
<a href="#">14</a>	WUD	CITY OF HOUSTON	TX <i>Utility Name   WTRSRC: CITY OF HOUSTON   G1010013AY</i>	NE	1.00 / 5,292.17	<a href="#">160</a>
<a href="#">14</a>	TCEQ WELL LOGS	CITY OF HOUSTON	TX <i>Grid No   Owners Name: N/A   CITY OF HOUSTON</i>	NE	1.00 / 5,292.17	<a href="#">161</a>
<a href="#">14</a>	WW HARRIS GAL	Houston, City of	TX <i>Well ID: 1109</i>	NE	1.00 / 5,292.17	<a href="#">164</a>
<a href="#">14</a>	FED USGS	USGS-294230095232201	TX <i>Site No: USGS-294230095232201</i>	NE	1.00 / 5,292.17	<a href="#">165</a>
<a href="#">15</a>	GWDB	Herman Hospital	TX	NNE	1.00 / 5,305.08	<a href="#">166</a>

Map Key	DB	Company/Site Name	Address	Direction	Distance (mi/ft)	Page Number
<b>State Well No   Owner Name: 6521307   Herman Hospital</b>						
<a href="#">15</a>	WW HARRIS GAL	Methodist Hospital, The	TX	NNE	1.00 / 5,305.08	<a href="#">167</a>
<b>Well ID: 11394</b>						
<a href="#">15</a>	WW HARRIS GAL	HERMANN HOSPITAL ESTATE	TX	NNE	1.00 / 5,305.08	<a href="#">168</a>
<b>Well ID: 2199</b>						
<a href="#">15</a>	WW HARRIS GAL	Houston Methodist Hospital	TX	NNE	1.00 / 5,305.08	<a href="#">169</a>
<b>Well ID: 16183</b>						
<a href="#">15</a>	SDRW WELLS	TMH	6565 Fannin Houston TX 77030	NNE	1.00 / 5,305.08	<a href="#">170</a>
<b>Track NO: 222666</b>						
<a href="#">16</a>	WW HARRIS GAL	KIK (HOUSTON), INC.	TX	ESE	1.02 / 5,392.08	<a href="#">171</a>
<b>Well ID: 4125</b>						
<a href="#">16</a>	WW HARRIS GAL	KIK (HOUSTON), INC.	TX	ESE	1.02 / 5,392.08	<a href="#">172</a>
<b>Well ID: 1988</b>						
<a href="#">17</a>	TCEQ WELL LOGS	WALTER MURPHY HOLLY HALL RETIRMENT HOME	TX	S	1.06 / 5,581.25	<a href="#">173</a>
<b>Grid No   Owners Name: 65-22-5   WALTER MURPHY HOLLY HALL RETIRMENT HOME</b>						
<a href="#">17</a>	WW HARRIS GAL	Holly Hall Retirement Community	TX	S	1.06 / 5,581.25	<a href="#">176</a>
<b>Well ID: 5013</b>						
<a href="#">17</a>	WW HARRIS GAL	Holly Hall Retirement Community	TX	S	1.06 / 5,581.25	<a href="#">177</a>
<b>Well ID: 9851</b>						
<a href="#">17</a>	SDRW WELLS	Holly Hall Retirement Center	8304 Knight Road Houston TX 77054	S	1.06 / 5,581.25	<a href="#">178</a>
<b>Track NO: 173013</b>						
<a href="#">18</a>	GWDB	City of Houston	TX	NNE	1.07 / 5,674.73	<a href="#">179</a>
<b>State Well No   Owner Name: 6521330   City of Houston</b>						
<a href="#">18</a>	WUD	CITY OF HOUSTON	TX	NNE	1.07 / 5,674.73	<a href="#">180</a>
<b>Utility Name   WTRSRC: CITY OF HOUSTON   G1010013BA</b>						
<a href="#">18</a>	WW HARRIS GAL	Houston, City of	TX	NNE	1.07 / 5,674.73	<a href="#">181</a>

Map Key	DB	Company/Site Name	Address	Direction	Distance (mi/ft)	Page Number
			<b>Well ID: 1113</b>			
<a href="#">18</a>	FED USGS	USGS-294245095233501	TX	NNE	1.07 / 5,674.73	<a href="#">182</a>
			<b>Site No: USGS-294245095233501</b>			
<a href="#">19</a>	GWDB	City of Houston Southland	TX	E	1.09 / 5,729.94	<a href="#">183</a>
			<b>State Well No   Owner Name: 6521606   City of Houston Southland</b>			
<a href="#">19</a>	WUD	CITY OF HOUSTON	TX	E	1.09 / 5,729.94	<a href="#">184</a>
			<b>Utility Name   WTRSRC: CITY OF HOUSTON   G1010013PJ</b>			
<a href="#">20</a>	TCEQ WELL LOGS	C. I. RUSS	TX	ENE	1.09 / 5,738.54	<a href="#">185</a>
			<b>Grid No   Owners Name: 65-22-4E   C. I. RUSS</b>			
<a href="#">21</a>	WW HARRIS GAL	West University Place, City of	TX	W	1.15 / 6,091.09	<a href="#">188</a>
			<b>Well ID: 2406</b>			
<a href="#">22</a>	TCEQ WELL LOGS	HARRIS COUNTY	TX	SW	1.20 / 6,325.59	<a href="#">189</a>
			<b>Grid No   Owners Name: 65-06-8   HARRIS COUNTY</b>			
<a href="#">22</a>	WW HARRIS GAL	Harris County	TX	SW	1.20 / 6,325.59	<a href="#">191</a>
			<b>Well ID: 3298</b>			
<a href="#">23</a>	WW HARRIS GAL	Miller, Charles	TX	S	1.20 / 6,354.09	<a href="#">192</a>
			<b>Well ID: 12858</b>			
<a href="#">24</a>	GWDB	Signal Oil Co.	TX	SSE	1.21 / 6,401.38	<a href="#">193</a>
			<b>State Well No   Owner Name: 6521617   Signal Oil Co.</b>			
<a href="#">24</a>	TCEQ WELL LOGS	SIGNAL OIL CO	TX	SSE	1.21 / 6,401.38	<a href="#">194</a>
			<b>Grid No   Owners Name: 65-21-6C   SIGNAL OIL CO</b>			
<a href="#">25</a>	GWDB	City of Houston South End #7	TX	NNE	1.24 / 6,521.15	<a href="#">196</a>
			<b>State Well No   Owner Name: 6521301   City of Houston South End #7</b>			
<a href="#">25</a>	WUD	CITY OF HOUSTON	TX	NNE	1.24 / 6,521.15	<a href="#">197</a>
			<b>Utility Name   WTRSRC: CITY OF HOUSTON   G1010013HV</b>			
<a href="#">26</a>	WW HARRIS GAL	Houston, City of	TX	NNE	1.25 / 6,597.76	<a href="#">198</a>
			<b>Well ID: 4477</b>			



Map Key	DB	Company/Site Name	Address	Direction	Distance (mi/ft)	Page Number
<a href="#">27</a>	TCEQ WELL LOGS	LINBECK CONSTRUCTION	TX	E	1.26 / 6,641.49	<a href="#">199</a>
<b>Grid No   Owners Name:</b> 65-21-6B   LINBECK CONSTRUCTION						
<a href="#">28</a>	WUD	CITY OF HOUSTON	TX	NNE	1.26 / 6,668.80	<a href="#">201</a>
<b>Utility Name   WTRSRC:</b> CITY OF HOUSTON   G1010013HX						
<a href="#">29</a>	WW HARRIS GAL	Energy Transfer Data Center	TX	ESE	1.28 / 6,738.17	<a href="#">202</a>
<b>Well ID:</b> 5549						
<a href="#">30</a>	GWDB	City of Houston South End #12	TX	NNE	1.30 / 6,868.61	<a href="#">203</a>
<b>State Well No   Owner Name:</b> 6521327   City of Houston South End #12						
<a href="#">30</a>	WUD	CITY OF HOUSTON	TX	NNE	1.30 / 6,868.61	<a href="#">204</a>
<b>Utility Name   WTRSRC:</b> CITY OF HOUSTON   G1010013HY						
<a href="#">30</a>	WW HARRIS GAL	Houston, City of	TX	NNE	1.30 / 6,868.61	<a href="#">205</a>
<b>Well ID:</b> 1112						
<a href="#">30</a>	FED USGS	USGS-294302095234301	TX	NNE	1.30 / 6,868.61	<a href="#">206</a>
<b>Site No:</b> USGS-294302095234301						
<a href="#">31</a>	WW HARRIS GAL	Exxon Company U.S.A.	TX	SSE	1.31 / 6,903.86	<a href="#">207</a>
<b>Well ID:</b> 2992						
<a href="#">32</a>	SDRW WELLS	Grocers Supply	3131 E Holcombe Houston TX 77021	E	1.32 / 6,980.66	<a href="#">208</a>
<b>Track NO:</b> 197986						
<a href="#">32</a>	SDRW WELLS	Grocers Supply	3100 Holcombe Blvd A Houston TX 77021	E	1.32 / 6,980.66	<a href="#">209</a>
<b>Track NO:</b> 197981						
<a href="#">33</a>	WW HARRIS GAL	Sueba Business Park	TX	SE	1.33 / 7,010.73	<a href="#">210</a>
<b>Well ID:</b> 5774						
<a href="#">34</a>	GWDB	Star-Tex Oil Co.	TX	SSE	1.33 / 7,020.73	<a href="#">211</a>
<b>State Well No   Owner Name:</b> 6521616   Star-Tex Oil Co.						
<a href="#">34</a>	TCEQ WELL LOGS	STAR-TEX OIL CO.	TX	SSE	1.33 / 7,020.73	<a href="#">212</a>
<b>Grid No   Owners Name:</b> 65-21-6B   STAR-TEX OIL CO.						
<a href="#">35</a>	GWDB	Texaco Inc.	TX	S	1.34 / 7,051.90	<a href="#">214</a>

Map Key	DB	Company/Site Name	Address	Direction	Distance (mi/ft)	Page Number
<i>State Well No   Owner Name: 6521619   Texaco Inc.</i>						
<a href="#">35</a>	WW HARRIS GAL	TEXACO, INC.	TX	S	1.34 / 7,051.90	<a href="#">215</a>
<i>Well ID: 2807</i>						
<a href="#">36</a>	GWDB	Gray Tool Co.	TX	ESE	1.41 / 7,459.52	<a href="#">216</a>
<i>State Well No   Owner Name: 6521621   Gray Tool Co.</i>						
<a href="#">36</a>	TCEQ WELL LOGS	GRAY TOOL CO	TX	ESE	1.41 / 7,459.52	<a href="#">217</a>
<i>Grid No   Owners Name: N/A   GRAY TOOL CO</i>						
<a href="#">36</a>	WW HARRIS GAL	GRAY TOOL COMPANY	TX	ESE	1.41 / 7,459.52	<a href="#">219</a>
<i>Well ID: 1865</i>						
<a href="#">36</a>	WW HARRIS GAL	GRAY TOOL COMPANY	TX	ESE	1.41 / 7,459.52	<a href="#">220</a>
<i>Well ID: 1866</i>						
<a href="#">37</a>	TCEQ WELL LOGS	CHARLES W PATRONELLA	TX	SSE	1.42 / 7,509.34	<a href="#">221</a>
<i>Grid No   Owners Name: 65-21-6K   CHARLES W PATRONELLA</i>						
<a href="#">38</a>	GWDB	Rice University	TX	N	1.43 / 7,535.17	<a href="#">224</a>
<i>State Well No   Owner Name: 6521329   Rice University</i>						
<a href="#">38</a>	GWDB	Rice University	TX	N	1.43 / 7,535.17	<a href="#">225</a>
<i>State Well No   Owner Name: 6521324   Rice University</i>						
<a href="#">38</a>	WUD	RICE UNIVERSITY	TX	N	1.43 / 7,535.17	<a href="#">226</a>
<i>Utility Name   WTRSRC: RICE UNIVERSITY   G1010908A</i>						
<a href="#">38</a>	WW HARRIS GAL	Rice University	TX	N	1.43 / 7,535.17	<a href="#">227</a>
<i>Well ID: 2256</i>						
<a href="#">38</a>	FED USGS	USGS-294316095240001	TX	N	1.43 / 7,535.17	<a href="#">228</a>
<i>Site No: USGS-294316095240001</i>						
<a href="#">39</a>	WW HARRIS GAL	Southwestern Bell Telephone Co.	TX	S	1.45 / 7,638.46	<a href="#">229</a>
<i>Well ID: 3223</i>						
<a href="#">40</a>	TCEQ WELL LOGS	CAMDEN PROPERTY TRUST	TX	W	1.47 / 7,762.45	<a href="#">230</a>
<i>Grid No   Owners Name: 65-21-5   CAMDEN PROPERTY TRUST</i>						

Map Key	DB	Company/Site Name	Address	Direction	Distance (mi/ft)	Page Number
<a href="#">40</a>	WW HARRIS GAL	Camden Property Trust	TX <i>Well ID: 5297</i>	W	1.47 / 7,762.45	<a href="#">232</a>
<a href="#">41</a>	GWDB	Watson Service Station	TX <i>State Well No   Owner Name: 6522407   Watson Service Station</i>	E	1.47 / 7,772.81	<a href="#">233</a>
<a href="#">42</a>	TCEQ WELL LOGS	SAN MELIA APARTMENTS	TX <i>Grid No   Owners Name: 65-21-6   SAN MELIA APARTMENTS</i>	SE	1.48 / 7,795.27	<a href="#">234</a>
<a href="#">42</a>	TCEQ WELL LOGS	SUEBA/DAVIS JOINT VENTURE	TX <i>Grid No   Owners Name: 65-21-6   SUEBA/DAVIS JOINT VENTURE</i>	SE	1.48 / 7,795.27	<a href="#">236</a>
<a href="#">42</a>	WW HARRIS GAL	San Melia	TX <i>Well ID: 9011</i>	SE	1.48 / 7,795.27	<a href="#">239</a>
<a href="#">43</a>	WW HARRIS GAL	Landar Holdings, LP	TX <i>Well ID: 10570</i>	SW	1.49 / 7,884.19	<a href="#">240</a>
<a href="#">44</a>	WW HARRIS GAL	San Marin Home Owners Assoc.	TX <i>Well ID: 4768</i>	SE	1.53 / 8,087.33	<a href="#">241</a>
<a href="#">44</a>	WW HARRIS GAL	San Marin Home Owners Assoc.	TX <i>Well ID: 10919</i>	SE	1.53 / 8,087.33	<a href="#">242</a>
<a href="#">45</a>	TCEQ WELL LOGS	FOGLE EQUIPMENT COMPANY	TX <i>Grid No   Owners Name: 65-21-6N   FOGLE EQUIPMENT COMPANY</i>	SSE	1.56 / 8,251.42	<a href="#">243</a>
<a href="#">46</a>	WW HARRIS GAL	Parkside Point, Good Harbor Management	TX <i>Well ID: 9925</i>	ESE	1.58 / 8,325.37	<a href="#">246</a>
<a href="#">46</a>	SDRW WELLS	Picerne Development	3360 Alice St. Houston TX 77021 <i>Track NO: 51217</i>	ESE	1.58 / 8,325.37	<a href="#">247</a>
<a href="#">47</a>	GWDB	City of Houston	TX <i>State Well No   Owner Name: 6521302   City of Houston</i>	NE	1.58 / 8,330.91	<a href="#">248</a>
<a href="#">47</a>	WUD	CITY OF HOUSTON	TX <i>Utility Name   WTRSRC: CITY OF HOUSTON   G1010013AX</i>	NE	1.58 / 8,330.91	<a href="#">249</a>

Map Key	DB	Company/Site Name	Address	Direction	Distance (mi/ft)	Page Number
<a href="#">47</a>	WW HARRIS GAL	Houston, City of	TX <i>Well ID: 1108</i>	NE	1.58 / 8,330.91	<a href="#">250</a>
<a href="#">47</a>	FED USGS	USGS-294251095225701	TX <i>Site No: USGS-294251095225701</i>	NE	1.58 / 8,330.91	<a href="#">251</a>
<a href="#">48</a>	TCEQ WELL LOGS	DAVID BERG	TX <i>Grid No   Owners Name: 65-22-1   DAVID BERG</i>	NNE	1.61 / 8,484.09	<a href="#">252</a>
<a href="#">48</a>	TCEQ WELL LOGS	DAVID BERG	TX <i>Grid No   Owners Name: 65-22-4   DAVID BERG</i>	NNE	1.61 / 8,484.09	<a href="#">254</a>
<a href="#">49</a>	GWDB	Gaido's Restaurant	TX <i>State Well No   Owner Name: 6521511   Gaido's Restaurant</i>	SW	1.61 / 8,524.10	<a href="#">256</a>
<a href="#">49</a>	TCEQ WELL LOGS	GAIDO'S RESTAURANT	TX <i>Grid No   Owners Name: 65-21-5A   GAIDO'S RESTAURANT</i>	SW	1.61 / 8,524.10	<a href="#">257</a>
<a href="#">50</a>	SDRW WELLS	Michael Linn	#2 Longfellow Houston TX 77008 <i>Track NO: 204290</i>	NNE	1.65 / 8,727.92	<a href="#">260</a>
<a href="#">51</a>	TCEQ WELL LOGS	MICHAEL FLYNN	TX <i>Grid No   Owners Name: 65-21-3   MICHAEL FLYNN</i>	N	1.66 / 8,748.77	<a href="#">261</a>
<a href="#">52</a>	WW HARRIS GAL	2ML Real Estate Interest Inc	TX <i>Well ID: 11191</i>	WNW	1.66 / 8,753.67	<a href="#">263</a>
<a href="#">52</a>	WW HARRIS GAL	GSC Wholesale, LLC	TX <i>Well ID: 11189</i>	WNW	1.66 / 8,753.67	<a href="#">264</a>
<a href="#">52</a>	WW HARRIS GAL	GSC Wholesale, LLC	TX <i>Well ID: 11190</i>	WNW	1.66 / 8,753.67	<a href="#">265</a>
<a href="#">53</a>	WW HARRIS GAL	K & K DePeuter Investments, LLC	TX <i>Well ID: 14362</i>	NW	1.66 / 8,755.11	<a href="#">266</a>
<a href="#">53</a>	WW HARRIS GAL	K & K DePeuter Investments, LLC	TX <i>Well ID: 14361</i>	NW	1.66 / 8,755.11	<a href="#">267</a>
<a href="#">54</a>	GWDB	City of Houston South End #6	TX	NNE	1.67 / 8,810.04	<a href="#">268</a>

Map Key	DB	Company/Site Name	Address	Direction	Distance (mi/ft)	Page Number
<i>State Well No   Owner Name: 6521309   City of Houston South End #6</i>						
<a href="#">54</a>	WUD	CITY OF HOUSTON	TX	NNE	1.67 / 8,810.04	<a href="#">269</a>
<i>Utility Name   WTRSRC: CITY OF HOUSTON   G1010013HU</i>						
<a href="#">55</a>	GWDB	Metal Arts Co. Well #3	TX	SSE	1.67 / 8,818.38	<a href="#">270</a>
<i>State Well No   Owner Name: 6521615   Metal Arts Co. Well #3</i>						
<a href="#">55</a>	GWDB	Metal Arts Co. Well #2	TX	SSE	1.67 / 8,818.38	<a href="#">271</a>
<i>State Well No   Owner Name: 6521614   Metal Arts Co. Well #2</i>						
<a href="#">55</a>	TCEQ WELL LOGS	METAL ARTS	TX	SSE	1.67 / 8,818.38	<a href="#">272</a>
<i>Grid No   Owners Name: 65-21-6L   METAL ARTS</i>						
<a href="#">55</a>	WW HARRIS GAL	INTERNATIONAL TOOL & SUPPLY CO.	TX	SSE	1.67 / 8,818.38	<a href="#">274</a>
<i>Well ID: 3174</i>						
<a href="#">55</a>	WW HARRIS GAL	INTERNATIONAL TOOL & SUPPLY CO.	TX	SSE	1.67 / 8,818.38	<a href="#">275</a>
<i>Well ID: 2786</i>						
<a href="#">55</a>	WW HARRIS GAL	INTERNATIONAL TOOL & SUPPLY CO.	TX	SSE	1.67 / 8,818.38	<a href="#">276</a>
<i>Well ID: 3928</i>						
<a href="#">55</a>	WW HARRIS GAL	INTERNATIONAL TOOL & SUPPLY CO.	TX	SSE	1.67 / 8,818.38	<a href="#">277</a>
<i>Well ID: 2787</i>						
<a href="#">56</a>	TCEQ WELL LOGS	ANTHONY PETRELLO	TX	NNE	1.68 / 8,896.75	<a href="#">278</a>
<i>Grid No   Owners Name: 65-21-3   ANTHONY PETRELLO</i>						
<a href="#">57</a>	GWDB	Zero Food Co.	TX	E	1.70 / 8,965.92	<a href="#">280</a>
<i>State Well No   Owner Name: 6522412   Zero Food Co.</i>						
<a href="#">58</a>	TCEQ WELL LOGS	ASTROWORLD	TX	SSW	1.70 / 8,988.32	<a href="#">281</a>
<i>Grid No   Owners Name: 65-21-6   ASTROWORLD</i>						
<a href="#">58</a>	WW HARRIS GAL	Six Flags Astroworld Houston	TX	SSW	1.70 / 8,988.32	<a href="#">284</a>
<i>Well ID: 5251</i>						
<a href="#">59</a>	GWDB	City of Houston South End #5	TX	NNE	1.71 / 9,044.21	<a href="#">285</a>

Map Key	DB	Company/Site Name	Address	Direction	Distance (mi/ft)	Page Number
<b>State Well No   Owner Name: 6521320   City of Houston South End #5</b>						
<a href="#">59</a>	WUD	CITY OF HOUSTON	TX	NNE	1.71 / 9,044.21	<a href="#">286</a>
<b>Utility Name   WTRSRC: CITY OF HOUSTON   G1010013HT</b>						
<a href="#">60</a>	TCEQ WELL LOGS	MATT PRUCKA	TX	NNE	1.71 / 9,049.56	<a href="#">287</a>
<b>Grid No   Owners Name: 65-21-3   MATT PRUCKA</b>						
<a href="#">61</a>	TCEQ WELL LOGS	T.L. JAMES CO	TX	SSE	1.73 / 9,110.29	<a href="#">289</a>
<b>Grid No   Owners Name: 65-21-6M   T.L. JAMES CO</b>						
<a href="#">61</a>	TCEQ WELL LOGS	T.L. JAMES CO	TX	SSE	1.73 / 9,110.29	<a href="#">292</a>
<b>Grid No   Owners Name: 65-21-6M   T.L. JAMES CO</b>						
<a href="#">62</a>	WW HARRIS GAL	LANE, WILLIAM L.	TX	NW	1.73 / 9,119.07	<a href="#">295</a>
<b>Well ID: 4431</b>						
<a href="#">62</a>	WW HARRIS GAL	LANE, WILLIAM L.	TX	NW	1.73 / 9,119.07	<a href="#">296</a>
<b>Well ID: 4432</b>						
<a href="#">63</a>	TCEQ WELL LOGS	MR HENDERSON	TX	NNE	1.75 / 9,216.31	<a href="#">297</a>
<b>Grid No   Owners Name: 65-21-3   MR HENDERSON</b>						
<a href="#">63</a>	TCEQ WELL LOGS	MR HENDERSON	TX	NNE	1.75 / 9,216.31	<a href="#">299</a>
<b>Grid No   Owners Name: 65-21-3   MR HENDERSON</b>						
<a href="#">63</a>	TCEQ WELL LOGS	MR HENDERSON	TX	NNE	1.75 / 9,216.31	<a href="#">301</a>
<b>Grid No   Owners Name: 65-21-3   MR HENDERSON</b>						
<a href="#">64</a>	GWDB	City of Houston South End #3	TX	NNE	1.75 / 9,216.34	<a href="#">303</a>
<b>State Well No   Owner Name: 6521323   City of Houston South End #3</b>						
<a href="#">64</a>	GWDB	City of Houston South End #1	TX	NNE	1.75 / 9,216.34	<a href="#">304</a>
<b>State Well No   Owner Name: 6521319   City of Houston South End #1</b>						
<a href="#">64</a>	WUD	CITY OF HOUSTON	TX	NNE	1.75 / 9,216.34	<a href="#">305</a>
<b>Utility Name   WTRSRC: CITY OF HOUSTON   G1010013HP</b>						
<a href="#">64</a>	WUD	CITY OF HOUSTON	TX	NNE	1.75 / 9,216.34	<a href="#">306</a>
<b>Utility Name   WTRSRC: CITY OF HOUSTON   G1010013HR</b>						



Map Key	DB	Company/Site Name	Address	Direction	Distance (mi/ft)	Page Number
<a href="#">65</a>	TCEQ WELL LOGS	TOM TAYLOR	TX <i>Grid No   Owners Name: 65-21-3   TOM TAYLOR</i>	NNW	1.75 / 9,247.21	<a href="#">307</a>
<a href="#">66</a>	TCEQ WELL LOGS	PETE MELSHER	TX <i>Grid No   Owners Name: 65-21-3   PETE MELSHER</i>	NNE	1.76 / 9,282.16	<a href="#">310</a>
<a href="#">67</a>	WW HARRIS GAL	D'Andrea, Mark	TX <i>Well ID: 14275</i>	NNE	1.77 / 9,337.16	<a href="#">312</a>
<a href="#">67</a>	SDRW WELLS	Mark D'Andrea	2 1/2 Remington Ln Houston TX 77005 <i>Track NO: 544835</i>	NNE	1.77 / 9,337.16	<a href="#">313</a>
<a href="#">68</a>	GWDB	City of Houston South End #4	TX <i>State Well No   Owner Name: 6521321   City of Houston South End #4</i>	NNE	1.79 / 9,427.92	<a href="#">314</a>
<a href="#">68</a>	WUD	CITY OF HOUSTON	TX <i>Utility Name   WTRSRC: CITY OF HOUSTON   G1010013HS</i>	NNE	1.79 / 9,427.92	<a href="#">315</a>
<a href="#">69</a>	SDRW WELLS	Bohnn, Anne	#8 Waverly Court Houston TX 77005 <i>Track NO: 214937</i>	NNE	1.81 / 9,553.65	<a href="#">316</a>
<a href="#">70</a>	GWDB	Warwick Hotel	TX <i>State Well No   Owner Name: 6521318   Warwick Hotel</i>	NNE	1.81 / 9,561.47	<a href="#">317</a>
<a href="#">70</a>	GWDB	Warwick Hotel	TX <i>State Well No   Owner Name: 6521331   Warwick Hotel</i>	NNE	1.81 / 9,561.47	<a href="#">318</a>
<a href="#">70</a>	TCEQ WELL LOGS	THE WYNDHAM WARWICK	TX <i>Grid No   Owners Name: 65-21-3   THE WYNDHAM WARWICK</i>	NNE	1.81 / 9,561.47	<a href="#">319</a>
<a href="#">70</a>	WW HARRIS GAL	ZaZA Fountains, LP	TX <i>Well ID: 5290</i>	NNE	1.81 / 9,561.47	<a href="#">323</a>
<a href="#">70</a>	WW HARRIS GAL	WYNDHAM WARWICK ASSOCIATES	TX <i>Well ID: 1672</i>	NNE	1.81 / 9,561.47	<a href="#">324</a>
<a href="#">70</a>	FED USGS	USGS-294327095232201	TX <i>Site No: USGS-294327095232201</i>	NNE	1.81 / 9,561.47	<a href="#">325</a>
<a href="#">71</a>	SDRW WELLS	Scott Vandyke	1515 South Blvd. Houston TX 77006	N	1.83 / 9,647.92	<a href="#">326</a>

Map Key	DB	Company/Site Name	Address	Direction	Distance (mi/ft)	Page Number
<i>Track NO: 204732</i>						
<a href="#">72</a>	TCEQ WELL LOGS	THOMPSON & HANSON	TX	NE	1.83 / 9,676.59	<a href="#">327</a>
<i>Grid No   Owners Name: 65-21-3   THOMPSON &amp; HANSON</i>						
<a href="#">72</a>	WW HARRIS GAL	Children's Museum of Houston, The	TX	NE	1.83 / 9,676.59	<a href="#">330</a>
<i>Well ID: 7410</i>						
<a href="#">73</a>	TCEQ WELL LOGS	DENNIS WRIGHT	TX	NNE	1.85 / 9,760.57	<a href="#">331</a>
<i>Grid No   Owners Name: 65-21-3   DENNIS WRIGHT</i>						
<a href="#">74</a>	TCEQ WELL LOGS	YUNG K. YANG	TX	WSW	1.85 / 9,785.34	<a href="#">333</a>
<i>Grid No   Owners Name: 65-21-5   YUNG K. YANG</i>						
<a href="#">75</a>	TCEQ WELL LOGS	C.E. SWEIVEN	TX	NE	1.88 / 9,938.07	<a href="#">335</a>
<i>Grid No   Owners Name: 65-21-3D   C.E. SWEIVEN</i>						
<a href="#">76</a>	WW HARRIS GAL	PARKLANE PLAZA INTERESTS	TX	NE	1.88 / 9,948.63	<a href="#">337</a>
<i>Well ID: 2869</i>						
<a href="#">77</a>	TCEQ WELL LOGS	MR CHARLES WILSON	TX	WNW	1.89 / 10,001.79	<a href="#">338</a>
<i>Grid No   Owners Name: 65-21-8C   MR CHARLES WILSON</i>						
<a href="#">78</a>	TCEQ WELL LOGS	MR. PAUL PENDLETON	TX	ENE	1.90 / 10,009.85	<a href="#">340</a>
<i>Grid No   Owners Name: 65-22-4   MR. PAUL PENDLETON</i>						
<a href="#">79</a>	GWDB	Black-Broillier Co.	TX	SSE	1.90 / 10,015.92	<a href="#">343</a>
<i>State Well No   Owner Name: 6521601   Black-Broillier Co.</i>						
<a href="#">79</a>	TCEQ WELL LOGS	BLACKBROILER	TX	SSE	1.90 / 10,015.92	<a href="#">344</a>
<i>Grid No   Owners Name: 65-21-6M   BLACKBROILER</i>						
<a href="#">80</a>	GWDB	City of Houston South End #2	TX	NE	1.91 / 10,064.45	<a href="#">346</a>
<i>State Well No   Owner Name: 6521322   City of Houston South End #2</i>						
<a href="#">80</a>	WUD	CITY OF HOUSTON	TX	NE	1.91 / 10,064.45	<a href="#">347</a>
<i>Utility Name   WTRSRC: CITY OF HOUSTON   G1010013HQ</i>						
<a href="#">81</a>	TCEQ WELL LOGS	WINDI PHILLIPS	TX	NNE	1.91 / 10,082.64	<a href="#">348</a>
<i>Grid No   Owners Name: 65-22-4   WINDI PHILLIPS</i>						

Map Key	DB	Company/Site Name	Address	Direction	Distance (mi/ft)	Page Number
<a href="#">82</a>	GWDB	City of Houston South End #11	TX	NE	1.91 / 10,109.29	<a href="#">350</a>
<i>State Well No   Owner Name: 6521306   City of Houston South End #11</i>						
<a href="#">82</a>	WUD	CITY OF HOUSTON	TX	NE	1.91 / 10,109.29	<a href="#">351</a>
<i>Utility Name   WTRSRC: CITY OF HOUSTON   G1010013HW</i>						
<a href="#">82</a>	WW HARRIS GAL	Houston, City of	TX	NE	1.91 / 10,109.29	<a href="#">352</a>
<i>Well ID: 1111</i>						
<a href="#">82</a>	FED USGS	USGS-294319095231601	TX	NE	1.91 / 10,109.29	<a href="#">353</a>
<i>Site No: USGS-294319095231601</i>						
<a href="#">83</a>	TCEQ WELL LOGS	HOUSTON LIGHT & POWER CO	TX	NNE	1.93 / 10,211.00	<a href="#">354</a>
<i>Grid No   Owners Name: 65-21-3J   HOUSTON LIGHT &amp; POWER CO</i>						
<a href="#">84</a>	GWDB	Houston Gulf Gas Co.	TX	SSE	1.94 / 10,220.53	<a href="#">356</a>
<i>State Well No   Owner Name: 6521618   Houston Gulf Gas Co.</i>						
<a href="#">84</a>	GWDB	Magcobar Mud Co. Well #2	TX	SSE	1.94 / 10,220.53	<a href="#">357</a>
<i>State Well No   Owner Name: 6521611   Magcobar Mud Co. Well #2</i>						
<a href="#">84</a>	TCEQ WELL LOGS	TEXXON METRO MOTOR CENTER	TX	SSE	1.94 / 10,220.53	<a href="#">358</a>
<i>Grid No   Owners Name: 65-22-5   TEXXON METRO MOTOR CENTER</i>						
<a href="#">84</a>	WW HARRIS GAL	DRESSER MAGCOBAR-ALMEDA PLANT	TX	SSE	1.94 / 10,220.53	<a href="#">360</a>
<i>Well ID: 1626</i>						
<a href="#">85</a>	TCEQ WELL LOGS	JOHN FORT	TX	N	1.94 / 10,234.41	<a href="#">361</a>
<i>Grid No   Owners Name: 65-21-2   JOHN FORT</i>						
<a href="#">86</a>	TCEQ WELL LOGS	MIKE LEE	TX	WNW	1.96 / 10,330.69	<a href="#">363</a>
<i>Grid No   Owners Name: 65-21-2F   MIKE LEE</i>						
<a href="#">86</a>	TCEQ WELL LOGS	MIKE LEE	TX	WNW	1.96 / 10,330.69	<a href="#">366</a>
<i>Grid No   Owners Name: 65-21-2F   MIKE LEE</i>						
<a href="#">87</a>	GWDB	Harris County Flood Control District	TX	SSE	1.97 / 10,409.60	<a href="#">369</a>
<i>State Well No   Owner Name: 6521620   Harris County Flood Control District</i>						

Map Key	DB	Company/Site Name	Address	Direction	Distance (mi/ft)	Page Number
<a href="#">88</a>	SDRW WELLS	Chancellor/Moorings	6911 Lakes @ 610 Houston TX <i>Track NO: 37009</i>	SSW	1.98 / 10,462.18	<a href="#">370</a>
<a href="#">89</a>	TCEQ WELL LOGS	MANVEL ESLRADA	TX <i>Grid No   Owners Name: 65-29-1   MANVEL ESLRADA</i>	E	2.00 / 10,574.73	<a href="#">371</a>
<a href="#">90</a>	GWDB	City of West University Place	TX <i>State Well No   Owner Name: 6521215   City of West University Place</i>	NNW	2.01 / 10,602.13	<a href="#">373</a>
<a href="#">91</a>	GWDB	City of Houston Foster Place #5	TX <i>State Well No   Owner Name: 6522405   City of Houston Foster Place #5</i>	ESE	2.03 / 10,735.67	<a href="#">374</a>
<a href="#">91</a>	GWDB	City of Houston Foster Place	TX <i>State Well No   Owner Name: 6522406   City of Houston Foster Place</i>	ESE	2.03 / 10,735.67	<a href="#">375</a>
<a href="#">91</a>	WUD	CITY OF HOUSTON	TX <i>Utility Name   WTRSRC: CITY OF HOUSTON   G1010013LR</i>	ESE	2.03 / 10,735.67	<a href="#">376</a>
<a href="#">91</a>	WUD	CITY OF HOUSTON	TX <i>Utility Name   WTRSRC: CITY OF HOUSTON   G1010013LQ</i>	ESE	2.03 / 10,735.67	<a href="#">377</a>
<a href="#">91</a>	WW HARRIS GAL	Houston, City of	TX <i>Well ID: 1030</i>	ESE	2.03 / 10,735.67	<a href="#">378</a>
<a href="#">92</a>	TCEQ WELL LOGS	OZARKA DRINKING WATER	TX <i>Grid No   Owners Name: 65-21-1   OZARKA DRINKING WATER</i>	S	2.08 / 10,960.79	<a href="#">379</a>
<a href="#">92</a>	TCEQ WELL LOGS	OZARKA DRINKING WATER	TX <i>Grid No   Owners Name: 65-21-6   OZARKA DRINKING WATER</i>	S	2.08 / 10,960.79	<a href="#">381</a>
<a href="#">93</a>	TCEQ WELL LOGS	CUSTOM ENVIRONMENTAL	TX <i>Grid No   Owners Name: 65-21-2H   CUSTOM ENVIRONMENTAL</i>	WNW	2.09 / 11,034.45	<a href="#">384</a>
<a href="#">93</a>	TCEQ WELL LOGS	CUSTOM ENVIRONMENTAL SYSTEMS	TX <i>Grid No   Owners Name: 65-21-3L   CUSTOM ENVIRONMENTAL SYSTEMS</i>	WNW	2.09 / 11,034.45	<a href="#">386</a>
<a href="#">94</a>	TCEQ WELL LOGS	KYLE SMITH	TX <i>Grid No   Owners Name: 65-21-3   KYLE SMITH</i>	NNE	2.10 / 11,085.96	<a href="#">388</a>

Map Key	DB	Company/Site Name	Address	Direction	Distance (mi/ft)	Page Number
<a href="#">94</a>	TCEQ WELL LOGS	KYLE SMITH	TX <i>Grid No   Owners Name: 65-21-3   KYLE SMITH</i>	NNE	2.10 / 11,085.96	<a href="#">390</a>
<a href="#">94</a>	TCEQ WELL LOGS	KYLE SMITH	TX <i>Grid No   Owners Name: 65-21-3   KYLE SMITH</i>	NNE	2.10 / 11,085.96	<a href="#">392</a>
<a href="#">94</a>	TCEQ WELL LOGS	KYLE SMITH	TX <i>Grid No   Owners Name: 65-21-3   KYLE SMITH</i>	NNE	2.10 / 11,085.96	<a href="#">394</a>
<a href="#">94</a>	TCEQ WELL LOGS	KYLE SMITH	TX <i>Grid No   Owners Name: 65-21-3   KYLE SMITH</i>	NNE	2.10 / 11,085.96	<a href="#">396</a>
<a href="#">94</a>	TCEQ WELL LOGS	KYLE SMITH	TX <i>Grid No   Owners Name: 65-21-3   KYLE SMITH</i>	NNE	2.10 / 11,085.96	<a href="#">398</a>
<a href="#">94</a>	TCEQ WELL LOGS	KYLE SMITH	TX <i>Grid No   Owners Name: 65-21-3   KYLE SMITH</i>	NNE	2.10 / 11,085.96	<a href="#">400</a>
<a href="#">94</a>	TCEQ WELL LOGS	KYLE SMITH	TX <i>Grid No   Owners Name: 65-21-3   KYLE SMITH</i>	NNE	2.10 / 11,085.96	<a href="#">402</a>
<a href="#">94</a>	TCEQ WELL LOGS	KYLE SMITH	TX <i>Grid No   Owners Name: 65-21-3   KYLE SMITH</i>	NNE	2.10 / 11,085.96	<a href="#">404</a>
<a href="#">95</a>	TCEQ WELL LOGS	TILLMAN DEVELOPMENT	TX <i>Grid No   Owners Name: 65-11-2   TILLMAN DEVELOPMENT</i>	ENE	2.11 / 11,145.47	<a href="#">406</a>
<a href="#">96</a>	GWDB	City of Southside Place	TX <i>State Well No   Owner Name: 6521502   City of Southside Place</i>	WNW	2.12 / 11,182.18	<a href="#">409</a>
<a href="#">96</a>	WUD	CITY OF SOUTHSIDE PLACE	TX <i>Utility Name   WTRSRC: CITY OF SOUTHSIDE PLACE   G1010023B</i>	WNW	2.12 / 11,182.18	<a href="#">410</a>
<a href="#">96</a>	WW HARRIS GAL	Southside Place, City of	TX <i>Well ID: 1540</i>	WNW	2.12 / 11,182.18	<a href="#">411</a>
<a href="#">96</a>	FED USGS	USGS-294222095260901	TX <i>Site No: USGS-294222095260901</i>	WNW	2.12 / 11,182.18	<a href="#">412</a>
<a href="#">97</a>	TCEQ WELL LOGS	EXXON CO. U.S.A	TX	S	2.13 / 11,251.20	<a href="#">413</a>

Map Key	DB	Company/Site Name	Address	Direction	Distance (mi/ft)	Page Number
<b>Grid No   Owners Name: N/A   EXXON CO. U.S.A</b>						
<a href="#">97</a>	WW HARRIS GAL	EXXON CORPORATION	TX	S	2.13 / 11,251.20	<a href="#">415</a>
<b>Well ID: 3429</b>						
<a href="#">97</a>	SDRW WELLS	Kaiser-Francis Oil Company	10612 East Alameda Street Houston TX	S	2.13 / 11,251.20	<a href="#">416</a>
<b>Track NO: 287935</b>						
<a href="#">98</a>	TCEQ WELL LOGS	ONYNX ENERGY CORP	TX	SSE	2.13 / 11,268.13	<a href="#">417</a>
<b>Grid No   Owners Name: 65-21-6P   ONYNX ENERGY CORP</b>						
<a href="#">99</a>	TCEQ WELL LOGS	MR. O'NEIL	TX	ENE	2.16 / 11,387.87	<a href="#">420</a>
<b>Grid No   Owners Name: 65-22-1J   MR. O'NEIL</b>						
<a href="#">99</a>	WW HARRIS GAL	Mission Custom Builders	TX	ENE	2.16 / 11,387.87	<a href="#">423</a>
<b>Well ID: 14868</b>						
<a href="#">100</a>	TCEQ WELL LOGS	MR. MIKE HOGAN	TX	WNW	2.16 / 11,416.25	<a href="#">424</a>
<b>Grid No   Owners Name: 65-21-2F   MR. MIKE HOGAN</b>						
<a href="#">100</a>	TCEQ WELL LOGS	MR. MIKE HOGAN	TX	WNW	2.16 / 11,416.25	<a href="#">426</a>
<b>Grid No   Owners Name: 65-21-2F   MR. MIKE HOGAN</b>						
<a href="#">101</a>	GWDB	City of Southside Place	TX	WNW	2.17 / 11,436.61	<a href="#">428</a>
<b>State Well No   Owner Name: 6521225   City of Southside Place</b>						
<a href="#">101</a>	GWDB	City of Southside Place	TX	WNW	2.17 / 11,436.61	<a href="#">429</a>
<b>State Well No   Owner Name: 6521217   City of Southside Place</b>						
<a href="#">101</a>	GWDB	City of Southside Place	TX	WNW	2.17 / 11,436.61	<a href="#">430</a>
<b>State Well No   Owner Name: 6521218   City of Southside Place</b>						
<a href="#">101</a>	GWDB	City of Southside Place	TX	WNW	2.17 / 11,436.61	<a href="#">431</a>
<b>State Well No   Owner Name: 6521219   City of Southside Place</b>						
<a href="#">101</a>	WUD	CITY OF SOUTHSIDE PLACE	TX	WNW	2.17 / 11,436.61	<a href="#">432</a>
<b>Utility Name   WTRSRC: CITY OF SOUTHSIDE PLACE   G1010023A</b>						
<a href="#">101</a>	WW HARRIS GAL	Southside Place, City of	TX	WNW	2.17 / 11,436.61	<a href="#">433</a>
<b>Well ID: 1539</b>						



Map Key	DB	Company/Site Name	Address	Direction	Distance (mi/ft)	Page Number
<a href="#">102</a>	GWDB	City of Houston Southlawn	TX <i>State Well No   Owner Name: 6522404   City of Houston Southlawn</i>	ESE	2.17 / 11,483.46	<a href="#">434</a>
<a href="#">102</a>	WUD	CITY OF HOUSTON	TX <i>Utility Name   WTRSRC: CITY OF HOUSTON   G1010013PK</i>	ESE	2.17 / 11,483.46	<a href="#">435</a>
<a href="#">102</a>	WW HARRIS GAL	Houston, City of	TX <i>Well ID: 1114</i>	ESE	2.17 / 11,483.46	<a href="#">436</a>
<a href="#">102</a>	FED USGS	USGS-294127095220501	TX <i>Site No: USGS-294127095220501</i>	ESE	2.17 / 11,483.46	<a href="#">437</a>
<a href="#">103</a>	TCEQ WELL LOGS	JMG BUILDERS	TX <i>Grid No   Owners Name: 65-22-1   JMG BUILDERS</i>	ENE	2.18 / 11,497.31	<a href="#">438</a>
<a href="#">103</a>	WW HARRIS GAL	USA Savoy Leasco, LLC	TX <i>Well ID: 8594</i>	ENE	2.18 / 11,497.31	<a href="#">440</a>
<a href="#">104</a>	TCEQ WELL LOGS	JMG BUILDERS LTD BLVD	TX <i>Grid No   Owners Name: 65-22-1   JMG BUILDERS LTD BLVD</i>	NNW	2.18 / 11,498.03	<a href="#">441</a>
<a href="#">104</a>	WW HARRIS GAL	Boulevard BJC LLC	TX <i>Well ID: 5893</i>	NNW	2.18 / 11,498.03	<a href="#">443</a>
<a href="#">105</a>	TCEQ WELL LOGS	NICKENS, J.C.	TX <i>Grid No   Owners Name: 65-22-4   NICKENS, J.C.</i>	ENE	2.20 / 11,598.62	<a href="#">444</a>
<a href="#">106</a>	TCEQ WELL LOGS	BRH GARVER WELL #1	TX <i>Grid No   Owners Name: 65-21-9   BRH GARVER WELL #1</i>	S	2.23 / 11,792.71	<a href="#">447</a>
<a href="#">106</a>	TCEQ WELL LOGS	B R H GARVER WELL #2	TX <i>Grid No   Owners Name: 65-21-9   B R H GARVER WELL #2</i>	S	2.23 / 11,792.71	<a href="#">450</a>
<a href="#">107</a>	WW HARRIS GAL	Molinas Mexican Cafe & Pavilion	TX <i>Well ID: 4995</i>	W	2.24 / 11,817.47	<a href="#">453</a>
<a href="#">108</a>	TCEQ WELL LOGS	HALIBURTON LOGGIN SVC	TX <i>Grid No   Owners Name: 65-13-8   HALIBURTON LOGGIN SVC</i>	W	2.25 / 11,855.57	<a href="#">454</a>
<a href="#">108</a>	WW HARRIS GAL	Braeswood Place Investment 2006, LP	TX	W	2.25 / 11,855.57	<a href="#">456</a>

Map Key	DB	Company/Site Name	Address	Direction	Distance (mi/ft)	Page Number
			<b>Well ID: 8988</b>			
<a href="#">109</a>	TCEQ WELL LOGS	MR. TERRY BLACKSTONE	TX	ENE	2.25 / 11,862.88	<a href="#">457</a>
			<b>Grid No   Owners Name: 65-22-4   MR. TERRY BLACKSTONE</b>			
<a href="#">110</a>	WW HARRIS GAL	NULL	TX	SSW	2.28 / 12,050.70	<a href="#">460</a>
			<b>Well ID: 9463</b>			
<a href="#">111</a>	WW HARRIS GAL	Charleston at Fannin Station	TX	S	2.32 / 12,249.73	<a href="#">461</a>
			<b>Well ID: 16385</b>			
<a href="#">112</a>	TCEQ WELL LOGS	SIGMOR CORP.	TX	SW	2.35 / 12,389.35	<a href="#">462</a>
			<b>Grid No   Owners Name: 65-21-5C   SIGMOR CORP.</b>			
<a href="#">113</a>	GWDB	City of West Univer- sity PlaceWell #9	TX	NW	2.35 / 12,400.85	<a href="#">464</a>
			<b>State Well No   Owner Name: 6521233   City of West Univer- sity PlaceWell #9</b>			
<a href="#">113</a>	GWDB	City of West University Place	TX	NW	2.35 / 12,400.85	<a href="#">465</a>
			<b>State Well No   Owner Name: 6521203   City of West University Place</b>			
<a href="#">113</a>	WUD	CITY OF WEST UNIVERSITY PLACE	TX	NW	2.35 / 12,400.85	<a href="#">466</a>
			<b>Utility Name   WTRSRC: CITY OF WEST UNIVERSITY PLACE   G1010027C</b>			
<a href="#">113</a>	WW HARRIS GAL	West University Place, City of	TX	NW	2.35 / 12,400.85	<a href="#">467</a>
			<b>Well ID: 3986</b>			
<a href="#">113</a>	WW HARRIS GAL	West University Place, City of	TX	NW	2.35 / 12,400.85	<a href="#">468</a>
			<b>Well ID: 2410</b>			
<a href="#">113</a>	FED USGS	USGS-294341095252002	TX	NW	2.35 / 12,400.85	<a href="#">469</a>
			<b>Site No: USGS-294341095252002</b>			
<a href="#">114</a>	TCEQ WELL LOGS	MARTIN OIL & GAS CO	TX	S	2.35 / 12,430.33	<a href="#">470</a>
			<b>Grid No   Owners Name: 65-21-6J   MARTIN OIL &amp; GAS CO</b>			
<a href="#">115</a>	GWDB	Dr. Allaly	TX	NNE	2.36 / 12,459.11	<a href="#">474</a>
			<b>State Well No   Owner Name: 6521305   Dr. Allaly</b>			
<a href="#">116</a>	TCEQ WELL LOGS	CEMENT LINING CO	TX	SSE	2.41 / 12,708.13	<a href="#">475</a>

Map Key	DB	Company/Site Name	Address	Direction	Distance (mi/ft)	Page Number
<b>Grid No   Owners Name: 65-21-9V   CEMENT LINING CO</b>						
<a href="#">116</a>	WW HARRIS GAL	Texas Pipe and Supply	TX	SSE	2.41 / 12,708.13	<a href="#">478</a>
<b>Well ID: 12217</b>						
<a href="#">117</a>	TCEQ WELL LOGS	HORTICULTURAL CONSULTANTS	TX	SSE	2.43 / 12,823.05	<a href="#">479</a>
<b>Grid No   Owners Name: 65-21-9   HORTICULTURAL CONSULTANTS</b>						
<a href="#">117</a>	WW HARRIS GAL	Horticultural Consultants Inc.	TX	SSE	2.43 / 12,823.05	<a href="#">481</a>
<b>Well ID: 8813</b>						
<a href="#">118</a>	TCEQ WELL LOGS	SCOTT ST APARTMENTS	TX	ESE	2.43 / 12,832.75	<a href="#">482</a>
<b>Grid No   Owners Name: 65-22-4   SCOTT ST APARTMENTS</b>						
<a href="#">118</a>	WW HARRIS GAL	Scott Street Limited Partnership	TX	ESE	2.43 / 12,832.75	<a href="#">484</a>
<b>Well ID: 9252</b>						
<a href="#">119</a>	WUD	CITY OF HOUSTON	TX	SE	2.45 / 12,957.35	<a href="#">485</a>
<b>Utility Name   WTRSRC: CITY OF HOUSTON   G1010013QB</b>						
<a href="#">120</a>	TCEQ WELL LOGS	FELDER WATER WELL SERVICE	TX	SSW	2.46 / 12,999.31	<a href="#">486</a>
<b>Grid No   Owners Name: 65-21-9   FELDER WATER WELL SERVICE</b>						
<a href="#">120</a>	WW HARRIS GAL	Southern Crushed Concrete	TX	SSW	2.46 / 12,999.31	<a href="#">489</a>
<b>Well ID: 11014</b>						
<a href="#">121</a>	SDRW WELLS	Houston Garden Centers #1 (North)	3010 Bellfort Ave Houston TX 77051	SSE	2.47 / 13,019.94	<a href="#">490</a>
<b>Track NO: 633992</b>						
<a href="#">122</a>	TCEQ WELL LOGS	QUALITY AUTO PARTS	TX	E	2.50 / 13,210.40	<a href="#">491</a>
<b>Grid No   Owners Name: 65-22-4B   QUALITY AUTO PARTS</b>						
<a href="#">123</a>	WW HARRIS GAL	Williams Brothers Construction	TX	SSW	2.50 / 13,220.96	<a href="#">494</a>
<b>Well ID: 10457</b>						
<a href="#">123</a>	WW HARRIS GAL	Williams Brothers Construction	TX	SSW	2.50 / 13,220.96	<a href="#">495</a>
<b>Well ID: 13579</b>						
<a href="#">123</a>	WW HARRIS GAL	Williams Brothers Construction	TX	SSW	2.50 / 13,220.96	<a href="#">496</a>

Map Key	DB	Company/Site Name	Address	Direction	Distance (mi/ft)	Page Number
			<b>Well ID: 4469</b>			
<a href="#">123</a>	SDRW WELLS	Williams Brothers	Kirby & Holmes Road Houston TX	SSW	2.50 / 13,220.96	<a href="#">497</a>
			<b>Track NO: 244014</b>			
<a href="#">123</a>	FED USGS	USGS-293947095244501	TX	SSW	2.50 / 13,220.96	<a href="#">498</a>
			<b>Site No: USGS-293947095244501</b>			
<a href="#">124</a>	TCEQ WELL LOGS	RLO MCKINNEY	TX	SE	2.51 / 13,229.07	<a href="#">499</a>
			<b>Grid No   Owners Name: 65-22-4C   RLO MCKINNEY</b>			
<a href="#">125</a>	GWDB	City of Houston	TX	WSW	2.51 / 13,248.85	<a href="#">502</a>
			<b>State Well No   Owner Name: 6521503   City of Houston</b>			
<a href="#">125</a>	WUD	CITY OF HOUSTON	TX	WSW	2.51 / 13,248.85	<a href="#">503</a>
			<b>Utility Name   WTRSRC: CITY OF HOUSTON   G1010013CC</b>			
<a href="#">125</a>	WW HARRIS GAL	Houston, City of	TX	WSW	2.51 / 13,248.85	<a href="#">504</a>
			<b>Well ID: 1080</b>			
<a href="#">125</a>	FED USGS	USGS-294107095262401	TX	WSW	2.51 / 13,248.85	<a href="#">505</a>
			<b>Site No: USGS-294107095262401</b>			
<a href="#">126</a>	WW HARRIS GAL	EXXON CORPORATION	TX	SSE	2.54 / 13,417.13	<a href="#">506</a>
			<b>Well ID: 2633</b>			
<a href="#">126</a>	WW HARRIS GAL	Houston Garden Centers	TX	SSE	2.54 / 13,417.13	<a href="#">507</a>
			<b>Well ID: 16476</b>			
<a href="#">126</a>	WW HARRIS GAL	Houston Garden Centers	TX	SSE	2.54 / 13,417.13	<a href="#">508</a>
			<b>Well ID: 16475</b>			
<a href="#">126</a>	WW HARRIS GAL	Houston Garden Centers	TX	SSE	2.54 / 13,417.13	<a href="#">509</a>
			<b>Well ID: 16477</b>			
<a href="#">127</a>	GWDB	City of West University Place	TX	WNW	2.55 / 13,486.68	<a href="#">510</a>
			<b>State Well No   Owner Name: 6521222   City of West University Place</b>			
<a href="#">127</a>	GWDB	City of West University Place	TX	WNW	2.55 / 13,486.68	<a href="#">511</a>
			<b>State Well No   Owner Name: 6521224   City of West University Place</b>			

Map Key	DB	Company/Site Name	Address	Direction	Distance (mi/ft)	Page Number
<a href="#">127</a>	GWDB	City of West University Place	TX	WNW	2.55 / 13,486.68	<a href="#">512</a>
<b>State Well No   Owner Name:</b> 6521232   City of West University Place						
<a href="#">127</a>	GWDB	City of West University Place	TX	WNW	2.55 / 13,486.68	<a href="#">513</a>
<b>State Well No   Owner Name:</b> 6521220   City of West University Place						
<a href="#">127</a>	GWDB	City of West University Place	TX	WNW	2.55 / 13,486.68	<a href="#">514</a>
<b>State Well No   Owner Name:</b> 6521221   City of West University Place						
<a href="#">127</a>	GWDB	City of West University Place	TX	WNW	2.55 / 13,486.68	<a href="#">515</a>
<b>State Well No   Owner Name:</b> 6521223   City of West University Place						
<a href="#">127</a>	WUD	CITY OF WEST UNIVERSITY PLACE	TX	WNW	2.55 / 13,486.68	<a href="#">516</a>
<b>Utility Name   WTRSRC:</b> CITY OF WEST UNIVERSITY PLACE   G1010027B						
<a href="#">127</a>	TCEQ WELL LOGS	CITY OF WEST UNIVERSITY PLACE	TX	WNW	2.55 / 13,486.68	<a href="#">517</a>
<b>Grid No   Owners Name:</b> 65-21-2A   CITY OF WEST UNIVERSITY PLACE						
<a href="#">127</a>	TCEQ WELL LOGS	CITY OF WEST UNIVERSITY PLACE	TX	WNW	2.55 / 13,486.68	<a href="#">519</a>
<b>Grid No   Owners Name:</b> 65-21-1H   CITY OF WEST UNIVERSITY PLACE						
<a href="#">127</a>	WW HARRIS GAL	West University Place, City of	TX	WNW	2.55 / 13,486.68	<a href="#">521</a>
<b>Well ID:</b> 2408						
<a href="#">127</a>	WW HARRIS GAL	West University Place, City of	TX	WNW	2.55 / 13,486.68	<a href="#">522</a>
<b>Well ID:</b> 2407						
<a href="#">127</a>	WW HARRIS GAL	West University Place, City of	TX	WNW	2.55 / 13,486.68	<a href="#">523</a>
<b>Well ID:</b> 3768						
<a href="#">127</a>	WW HARRIS GAL	West University Place, City of	TX	WNW	2.55 / 13,486.68	<a href="#">524</a>
<b>Well ID:</b> 2409						
<a href="#">127</a>	FED USGS	USGS-294256095261602	TX	WNW	2.55 / 13,486.68	<a href="#">525</a>
<b>Site No:</b> USGS-294256095261602						
<a href="#">127</a>	WW HARRIS GAL	West University Place, City of	TX	WNW	2.55 / 13,486.68	<a href="#">526</a>
<b>Well ID:</b> 3768						

Map Key	DB	Company/Site Name	Address	Direction	Distance (mi/ft)	Page Number
<a href="#">127</a>	WW HARRIS GAL	West University Place, City of	TX  <i>Well ID: 3768</i>	WNW	2.55 / 13,486.68	<a href="#">527</a>
<a href="#">128</a>	TCEQ WELL LOGS	DWIGHT PHILLIPS	TX  <i>Grid No   Owners Name: 65-21-3G   DWIGHT PHILLIPS</i>	NNE	2.58 / 13,606.39	<a href="#">528</a>
<a href="#">129</a>	SDRW WELLS	Houston Garden Centers #2 (Central)	3010 Bellfort Ave Houston TX 77051  <i>Track NO: 633991</i>	SSE	2.58 / 13,619.97	<a href="#">530</a>
<a href="#">130</a>	WW HARRIS GAL	Wilshire Village Corporation	TX  <i>Well ID: 2732</i>	N	2.60 / 13,730.52	<a href="#">531</a>
<a href="#">131</a>	TCEQ WELL LOGS	C.P. MALONE	TX  <i>Grid No   Owners Name: N/A   C.P. MALONE</i>	S	2.65 / 14,001.59	<a href="#">532</a>
<a href="#">132</a>	SDRW WELLS	Houston Garden Center #3 (South Well)	3010 Bellfort Ave Houston TX 77051  <i>Track NO: 633990</i>	SSE	2.66 / 14,043.18	<a href="#">534</a>
<a href="#">133</a>	TCEQ WELL LOGS	MONTGOMERY SIGN SERVICE	TX  <i>Grid No   Owners Name: N/A   MONTGOMERY SIGN SERVICE</i>	E	2.68 / 14,171.19	<a href="#">535</a>
<a href="#">134</a>	TCEQ WELL LOGS	TEXACO	TX  <i>Grid No   Owners Name: 65-21-5D   TEXACO</i>	WSW	2.68 / 14,174.30	<a href="#">537</a>
<a href="#">135</a>	GWDB	Texaco Inc.	TX  <i>State Well No   Owner Name: 6521510   Texaco Inc.</i>	WSW	2.69 / 14,208.08	<a href="#">540</a>
<a href="#">136</a>	WW HARRIS GAL	NULL	TX  <i>Well ID: 4734</i>	NW	2.70 / 14,254.20	<a href="#">541</a>
<a href="#">137</a>	TCEQ WELL LOGS	C WONG	TX  <i>Grid No   Owners Name: 65-21-6F   C WONG</i>	E	2.72 / 14,371.79	<a href="#">542</a>
<a href="#">138</a>	TCEQ WELL LOGS	T & L DRILLING	TX  <i>Grid No   Owners Name: 65-22-1F   T &amp; L DRILLING</i>	ENE	2.73 / 14,409.43	<a href="#">545</a>
<a href="#">139</a>	GWDB	Industrial Metal Finishing Co.	TX  <i>State Well No   Owner Name: 6522415   Industrial Metal Finishing Co.</i>	E	2.75 / 14,518.54	<a href="#">547</a>



Map Key	DB	Company/Site Name	Address	Direction	Distance (mi/ft)	Page Number
<a href="#">139</a>	TCEQ WELL LOGS	INDUSTRIAL METAL FINISHING	TX	E	2.75 / 14,518.54	<a href="#">548</a>
<i>Grid No   Owners Name: 65-22-4A   INDUSTRIAL METAL FINISHING</i>						
<a href="#">139</a>	TCEQ WELL LOGS	INDUSTRIAL METAL FINISHERS	TX	E	2.75 / 14,518.54	<a href="#">550</a>
<i>Grid No   Owners Name: 65-22-1   INDUSTRIAL METAL FINISHERS</i>						
<a href="#">139</a>	TCEQ WELL LOGS	INDUSTRIAL METAL FINISHERS	TX	E	2.75 / 14,518.54	<a href="#">552</a>
<i>Grid No   Owners Name: 65-21-5   INDUSTRIAL METAL FINISHERS</i>						
<a href="#">139</a>	WW HARRIS GAL	Industrial Metal Finishing Company	TX	E	2.75 / 14,518.54	<a href="#">554</a>
<i>Well ID: 5961</i>						
<a href="#">139</a>	WW HARRIS GAL	Industrial Metal Finishing Company	TX	E	2.75 / 14,518.54	<a href="#">555</a>
<i>Well ID: 4495</i>						
<a href="#">139</a>	WW HARRIS GAL	Industrial Metal Finishing Company	TX	E	2.75 / 14,518.54	<a href="#">556</a>
<i>Well ID: 1862</i>						
<a href="#">140</a>	TCEQ WELL LOGS	MISTER CAR WASH	TX	NNW	2.76 / 14,576.47	<a href="#">557</a>
<i>Grid No   Owners Name: N/A   MISTER CAR WASH</i>						
<a href="#">140</a>	WW HARRIS GAL	CWP Asset Corp./Mister Car Wash	TX	NNW	2.76 / 14,576.47	<a href="#">560</a>
<i>Well ID: 4959</i>						
<a href="#">141</a>	GWDB	City of Houston Foster Place #4	TX	ESE	2.76 / 14,597.58	<a href="#">561</a>
<i>State Well No   Owner Name: 6522409   City of Houston Foster Place #4</i>						
<a href="#">141</a>	GWDB	City of Houston Foster Place #3	TX	ESE	2.76 / 14,597.58	<a href="#">562</a>
<i>State Well No   Owner Name: 6522408   City of Houston Foster Place #3</i>						
<a href="#">141</a>	WUD	CITY OF HOUSTON	TX	ESE	2.76 / 14,597.58	<a href="#">563</a>
<i>Utility Name   WTRSRC: CITY OF HOUSTON   G1010013LP</i>						
<a href="#">141</a>	WUD	CITY OF HOUSTON	TX	ESE	2.76 / 14,597.58	<a href="#">564</a>
<i>Utility Name   WTRSRC: CITY OF HOUSTON   G1010013LO</i>						
<a href="#">141</a>	WUD	CITY OF HOUSTON	TX	ESE	2.76 / 14,597.58	<a href="#">565</a>
<i>Utility Name   WTRSRC: CITY OF HOUSTON   G1010013LN</i>						

Map Key	DB	Company/Site Name	Address	Direction	Distance (mi/ft)	Page Number
<a href="#">142</a>	GWDB	City of West Univ. Place	TX <i>State Well No   Owner Name: 6521231   City of West Univ. Place</i>	WNW	2.79 / 14,731.12	<a href="#">566</a>
<a href="#">142</a>	WUD	CITY OF WEST UNIVERSITY PLACE	TX <i>Utility Name   WTRSRC: CITY OF WEST UNIVERSITY PLACE   G1010027A</i>	WNW	2.79 / 14,731.12	<a href="#">567</a>
<a href="#">142</a>	TCEQ WELL LOGS	CITY OF WEST UNIVERSITY PLACE	TX <i>Grid No   Owners Name: 65-21-2D   CITY OF WEST UNIVERSITY PLACE</i>	WNW	2.79 / 14,731.12	<a href="#">568</a>
<a href="#">142</a>	WW HARRIS GAL	West University Place, City of	TX <i>Well ID: 2411</i>	WNW	2.79 / 14,731.12	<a href="#">571</a>
<a href="#">142</a>	FED USGS	USGS-294314095262601	TX <i>Site No: USGS-294314095262601</i>	WNW	2.79 / 14,731.12	<a href="#">572</a>
<a href="#">143</a>	TCEQ WELL LOGS	JOHN WOODS	TX <i>Grid No   Owners Name: 65-21-9   JOHN WOODS</i>	SSE	2.81 / 14,861.18	<a href="#">573</a>
<a href="#">144</a>	TCEQ WELL LOGS	JOHN HUX	TX <i>Grid No   Owners Name: 65-21-1   JOHN HUX</i>	W	2.83 / 14,922.81	<a href="#">576</a>
<a href="#">145</a>	GWDB	Ben Taub Well #2	TX <i>State Well No   Owner Name: 6522410   Ben Taub Well #2</i>	ESE	2.83 / 14,954.45	<a href="#">579</a>
<a href="#">145</a>	WUD	CITY OF HOUSTON	TX <i>Utility Name   WTRSRC: CITY OF HOUSTON   G1010013KL</i>	ESE	2.83 / 14,954.45	<a href="#">580</a>
<a href="#">145</a>	WUD	CITY OF HOUSTON	TX <i>Utility Name   WTRSRC: CITY OF HOUSTON   G1010013KK</i>	ESE	2.83 / 14,954.45	<a href="#">581</a>
<a href="#">146</a>	TCEQ WELL LOGS	MR RICK BHAKTA MRE BUILDERS	TX <i>Grid No   Owners Name: 65-21-9   MR RICK BHAKTA MRE BUILDERS</i>	S	2.83 / 14,955.32	<a href="#">582</a>
<a href="#">146</a>	WW HARRIS GAL	Bhaktu, Kirun	TX <i>Well ID: 5658</i>	S	2.83 / 14,955.32	<a href="#">584</a>
<a href="#">147</a>	GWDB	Admiral Linen Co.	TX <i>State Well No   Owner Name: 6521326   Admiral Linen Co.</i>	N	2.83 / 14,963.38	<a href="#">585</a>
<a href="#">147</a>	GWDB	Admiral Linen Service	TX	N	2.83 / 14,963.38	<a href="#">586</a>

Map Key	DB	Company/Site Name	Address	Direction	Distance (mi/ft)	Page Number
<b>State Well No   Owner Name: 6521332   Admiral Linen Service</b>						
<a href="#">147</a>	TCEQ WELL LOGS	ADMIRAL LINEN SERVICE	TX	N	2.83 / 14,963.38	<a href="#">587</a>
<b>Grid No   Owners Name: 65-21-8S   ADMIRAL LINEN SERVICE</b>						
<a href="#">147</a>	WW HARRIS GAL	Admiral Linen & Uniform Service	TX	N	2.83 / 14,963.38	<a href="#">589</a>
<b>Well ID: 3964</b>						
<a href="#">147</a>	WW HARRIS GAL	Admiral Linen & Uniform Service	TX	N	2.83 / 14,963.38	<a href="#">590</a>
<b>Well ID: 1798</b>						
<a href="#">147</a>	WW HARRIS GAL	Admiral Linen & Uniform Service	TX	N	2.83 / 14,963.38	<a href="#">591</a>
<b>Well ID: 1790</b>						
<a href="#">147</a>	FED USGS	USGS-294035095243501	TX	N	2.83 / 14,963.38	<a href="#">592</a>
<b>Site No: USGS-294035095243501</b>						
<a href="#">147</a>	FED USGS	USGS-294422095243202	TX	N	2.83 / 14,963.38	<a href="#">593</a>
<b>Site No: USGS-294422095243202</b>						
<a href="#">148</a>	TCEQ WELL LOGS	W.T. PECKINPAUGH JR. ESTATE PROPERTIES	TX	ESE	2.84 / 14,994.22	<a href="#">594</a>
<b>Grid No   Owners Name: 65-22-4   W.T. PECKINPAUGH JR. ESTATE PROPERTIES</b>						
<a href="#">149</a>	TCEQ WELL LOGS	WILLIAMS BROTHERS WELL #5	TX	NNE	2.86 / 15,109.55	<a href="#">596</a>
<b>Grid No   Owners Name: 65-14-7   WILLIAMS BROTHERS WELL #5</b>						
<a href="#">149</a>	TCEQ WELL LOGS	WILLIAMS BROTHERS WELL #4	TX	NNE	2.86 / 15,109.55	<a href="#">598</a>
<b>Grid No   Owners Name: 65-14-7   WILLIAMS BROTHERS WELL #4</b>						
<a href="#">149</a>	TCEQ WELL LOGS	WILLIAMS BROTHERS WELL #6	TX	NNE	2.86 / 15,109.55	<a href="#">600</a>
<b>Grid No   Owners Name: 65-14-7   WILLIAMS BROTHERS WELL #6</b>						
<a href="#">149</a>	TCEQ WELL LOGS	WILLIAMS BROTHERS WELL #3	TX	NNE	2.86 / 15,109.55	<a href="#">603</a>
<b>Grid No   Owners Name: 65-14-7   WILLIAMS BROTHERS WELL #3</b>						
<a href="#">149</a>	TCEQ WELL LOGS	WILLIAMS BROTHERS WELL #10	TX	NNE	2.86 / 15,109.55	<a href="#">605</a>
<b>Grid No   Owners Name: 65-14-7   WILLIAMS BROTHERS WELL #10</b>						
<a href="#">150</a>	GWDB	Preston Villa Apartments	TX	NNW	2.86 / 15,119.92	<a href="#">607</a>

Map Key	DB	Company/Site Name	Address	Direction	Distance (mi/ft)	Page Number
<b>State Well No   Owner Name:</b> 6521328   Preston Villa Apartments						
<a href="#">150</a>	TCEQ WELL LOGS	PRESTON VILLA APARTMENTS	TX	NNW	2.86 / 15,119.92	<a href="#">608</a>
<b>Grid No   Owners Name:</b> 65-12-3F   PRESTON VILLA APARTMENTS						
<a href="#">151</a>	GWDB	City of Houston Bellfort Plant	TX	SE	2.88 / 15,192.08	<a href="#">611</a>
<b>State Well No   Owner Name:</b> 6522711   City of Houston Bellfort Plant						
<a href="#">151</a>	WUD	CITY OF HOUSTON	TX	SE	2.88 / 15,192.08	<a href="#">612</a>
<b>Utility Name   WTRSRC:</b> CITY OF HOUSTON   G1010013IH						
<a href="#">151</a>	WW HARRIS GAL	Houston, City of	TX	SE	2.88 / 15,192.08	<a href="#">613</a>
<b>Well ID:</b> 1008						
<a href="#">151</a>	FED USGS	USGS-293958095221401	TX	SE	2.88 / 15,192.08	<a href="#">614</a>
<b>Site No:</b> USGS-293958095221401						
<a href="#">152</a>	TCEQ WELL LOGS	PHOTOCOLOR OF HOUSTON	TX	NW	2.88 / 15,221.67	<a href="#">615</a>
<b>Grid No   Owners Name:</b> 65-21-2   PHOTOCOLOR OF HOUSTON						
<a href="#">152</a>	FED USGS	USGS-294407095253301	TX	NW	2.88 / 15,221.67	<a href="#">618</a>
<b>Site No:</b> USGS-294407095253301						
<a href="#">153</a>	TCEQ WELL LOGS	JOE AGRISS	TX	WNW	2.90 / 15,307.70	<a href="#">619</a>
<b>Grid No   Owners Name:</b> 65-21-2   JOE AGRISS						
<a href="#">154</a>	TCEQ WELL LOGS	REED PARQUE LTD	TX	SSE	2.90 / 15,327.87	<a href="#">621</a>
<b>Grid No   Owners Name:</b> 65-21-9   REED PARQUE LTD						
<a href="#">154</a>	WW HARRIS GAL	Reed Parque Limited Partnership	TX	SSE	2.90 / 15,327.87	<a href="#">623</a>
<b>Well ID:</b> 7770						
<a href="#">155</a>	TCEQ WELL LOGS	ENTERPRISE PRODUCTS	TX	SSW	2.92 / 15,429.12	<a href="#">624</a>
<b>Grid No   Owners Name:</b> 65-21-8   ENTERPRISE PRODUCTS						
<a href="#">155</a>	TCEQ WELL LOGS	INTERNATIONAL DISPOSAL CORP	TX	SSW	2.92 / 15,429.12	<a href="#">629</a>
<b>Grid No   Owners Name:</b> 65-21-9L   INTERNATIONAL DISPOSAL CORP						
<a href="#">155</a>	WW HARRIS GAL	ENTERPRISE PRODUCTS COMPANY	TX	SSW	2.92 / 15,429.12	<a href="#">632</a>

Map Key	DB	Company/Site Name	Address	Direction	Distance (mi/ft)	Page Number
			<i>Well ID: 2825</i>			
<a href="#">155</a>	WW HARRIS GAL	ENTERPRISE PRODUCTS COMPANY	TX	SSW	2.92 / 15,429.12	<a href="#">633</a>
			<i>Well ID: 1516</i>			
<a href="#">156</a>	TCEQ WELL LOGS	BRH GARVER - J HOLLAND	TX	NE	2.93 / 15,487.66	<a href="#">634</a>
			<i>Grid No   Owners Name: 65-22-1   BRH GARVER - J HOLLAND</i>			
<a href="#">157</a>	GWDB	City of Houston Linkwood #2	TX	WSW	2.94 / 15,498.07	<a href="#">636</a>
			<i>State Well No   Owner Name: 6521504   City of Houston Linkwood #2</i>			
<a href="#">157</a>	WUD	CITY OF HOUSTON	TX	WSW	2.94 / 15,498.07	<a href="#">637</a>
			<i>Utility Name   WTRSRC: CITY OF HOUSTON   G1010013/Q</i>			
<a href="#">157</a>	WW HARRIS GAL	Houston, City of	TX	WSW	2.94 / 15,498.07	<a href="#">638</a>
			<i>Well ID: 1081</i>			
<a href="#">157</a>	FED USGS	USGS-294122095265601	TX	WSW	2.94 / 15,498.07	<a href="#">639</a>
			<i>Site No: USGS-294122095265601</i>			
<a href="#">158</a>	WW HARRIS GAL	Schroder, Darryl	TX	E	2.94 / 15,520.97	<a href="#">640</a>
			<i>Well ID: 13307</i>			
<a href="#">159</a>	TCEQ WELL LOGS	STEVENSON, MAJOR	TX	S	2.94 / 15,526.12	<a href="#">641</a>
			<i>Grid No   Owners Name: 65-21-9   STEVENSON, MAJOR</i>			
<a href="#">159</a>	TCEQ WELL LOGS	M W PETROLEUM CO	TX	S	2.94 / 15,526.12	<a href="#">643</a>
			<i>Grid No   Owners Name: 65-21-9   M W PETROLEUM CO</i>			
<a href="#">159</a>	WW HARRIS GAL	Apache Corp.	TX	S	2.94 / 15,526.12	<a href="#">645</a>
			<i>Well ID: 5817</i>			
<a href="#">159</a>	WW HARRIS GAL	Apache Corp.	TX	S	2.94 / 15,526.12	<a href="#">646</a>
			<i>Well ID: 5605</i>			
<a href="#">160</a>	GWDB	Wanda Petroleum Co.	TX	S	2.96 / 15,615.42	<a href="#">647</a>
			<i>State Well No   Owner Name: 6521924   Wanda Petroleum Co.</i>			
<a href="#">160</a>	TCEQ WELL LOGS	WANDA PETROLEUM	TX	S	2.96 / 15,615.42	<a href="#">648</a>
			<i>Grid No   Owners Name: 65-21-9L   WANDA PETROLEUM</i>			

Map Key	DB	Company/Site Name	Address	Direction	Distance (mi/ft)	Page Number
<a href="#">160</a>	TCEQ WELL LOGS	WANDA PETROLEUM CO	TX <i>Grid No   Owners Name: 65-21-6J   WANDA PETROLEUM CO</i>	S	2.96 / 15,615.42	<a href="#">651</a>
<a href="#">160</a>	WW HARRIS GAL	WANDA PETROLEUM COMPANY	TX <i>Well ID: 1517</i>	S	2.96 / 15,615.42	<a href="#">653</a>
<a href="#">161</a>	TCEQ WELL LOGS	TEAS NURSERY	TX <i>Grid No   Owners Name: 65-21-5   TEAS NURSERY</i>	W	2.97 / 15,679.48	<a href="#">654</a>
<a href="#">161</a>	WW HARRIS GAL	Bellaire, City of	TX <i>Well ID: 4748</i>	W	2.97 / 15,679.48	<a href="#">656</a>
<a href="#">161</a>	WW HARRIS GAL	Teas Nursery Company, Inc.	TX <i>Well ID: 2526</i>	W	2.97 / 15,679.48	<a href="#">657</a>
<a href="#">162</a>	GWDB	American Service Co.	TX <i>State Well No   Owner Name: 6521312   American Service Co.</i>	N	2.99 / 15,808.05	<a href="#">658</a>
<a href="#">163</a>	GWDB	Marathon Paving	TX <i>State Well No   Owner Name: 6521815   Marathon Paving</i>	SSW	2.99 / 15,811.58	<a href="#">659</a>
<a href="#">163</a>	WW HARRIS GAL	TXI Operations, LP	TX <i>Well ID: 4349</i>	SSW	2.99 / 15,811.58	<a href="#">660</a>
<a href="#">163</a>	WW HARRIS GAL	NULL	TX <i>Well ID: 6330</i>	SSW	2.99 / 15,811.58	<a href="#">661</a>
<a href="#">163</a>	WW HARRIS GAL	Campbell Concrete & Materials, LP	TX <i>Well ID: 6295</i>	SSW	2.99 / 15,811.58	<a href="#">662</a>
<a href="#">163</a>	WW HARRIS GAL	Harris, E. L.	TX <i>Well ID: 9719</i>	SSW	2.99 / 15,811.58	<a href="#">663</a>
<a href="#">163</a>	WW HARRIS GAL	X4 Environmental	TX <i>Well ID: 5844</i>	SSW	2.99 / 15,811.58	<a href="#">664</a>
<a href="#">163</a>	FED USGS	USGS-293936095253101	TX <i>Site No: USGS-293936095253101</i>	SSW	2.99 / 15,811.58	<a href="#">665</a>
<a href="#">164</a>	TCEQ WELL LOGS	BROWNING & FERRIS, INC	TX	SSW	3.00 / 15,855.50	<a href="#">666</a>

Map Key	DB	Company/Site Name	Address	Direction	Distance (mi/ft)	Page Number
<b>Grid No   Owners Name: 65-21-8G   BROWNING &amp; FERRIS, INC</b>						
<a href="#">164</a>	WW HARRIS GAL	BROWNING-FERRIS IND., INC.	TX	SSW	3.00 / 15,855.50	<a href="#">669</a>
<b>Well ID: 3106</b>						
<a href="#">165</a>	TCEQ WELL LOGS	BUTLER DRILLING CO	TX	ESE	3.01 / 15,876.56	<a href="#">670</a>
<b>Grid No   Owners Name: N/A   BUTLER DRILLING CO</b>						
<a href="#">166</a>	GWDB	City of Bellaire	TX	W	3.02 / 15,930.91	<a href="#">672</a>
<b>State Well No   Owner Name: 6521501   City of Bellaire</b>						
<a href="#">166</a>	WW HARRIS GAL	Bellaire, City of	TX	W	3.02 / 15,930.91	<a href="#">673</a>
<b>Well ID: 3464</b>						
<a href="#">166</a>	WW HARRIS GAL	Bellaire, City of	TX	W	3.02 / 15,930.91	<a href="#">674</a>
<b>Well ID: 1320</b>						
<a href="#">166</a>	WUD	CITY OF BELLAIRE	TX	W	3.02 / 15,930.91	<a href="#">675</a>
<b>Utility Name   WTRSRC: CITY OF BELLAIRE   G1010004B</b>						
<a href="#">166</a>	FED USGS	USGS-294154095270601	TX	W	3.02 / 15,930.91	<a href="#">676</a>
<b>Site No: USGS-294154095270601</b>						
<a href="#">167</a>	TCEQ WELL LOGS	DR. T.V TRAN	TX	N	3.05 / 16,094.49	<a href="#">677</a>
<b>Grid No   Owners Name: 65-14-4   DR. T.V TRAN</b>						
<a href="#">168</a>	SDRW WELLS	Geotest Engineering, Inc.	East Side St. & Alabama Houston TX 77098	NNW	3.07 / 16,199.23	<a href="#">680</a>
<b>Track NO: 421400</b>						
<a href="#">169</a>	WW HARRIS GAL	Underground Storage, LLC	TX	SSW	3.09 / 16,311.54	<a href="#">681</a>
<b>Well ID: 4617</b>						
<a href="#">169</a>	WW HARRIS GAL	Underground Storage, LLC	TX	SSW	3.09 / 16,311.54	<a href="#">682</a>
<b>Well ID: 12336</b>						
<a href="#">170</a>	TCEQ WELL LOGS	TEXAS STAR WASTE CO	TX	ESE	3.09 / 16,314.01	<a href="#">683</a>
<b>Grid No   Owners Name: N/A   TEXAS STAR WASTE CO</b>						
<a href="#">171</a>	SDRW WELLS	Noble Construction	3000 Reed Road Houston TX 77056	SSE	3.10 / 16,388.94	<a href="#">685</a>
<b>Track NO: 309003</b>						



Map Key	DB	Company/Site Name	Address	Direction	Distance (mi/ft)	Page Number
<a href="#">172</a>	GWDB	City of Houston Reedwoods Dist #44	TX	SSE	3.12 / 16,461.57	<a href="#">686</a>
<i>State Well No   Owner Name: 6521902   City of Houston Reedwoods Dist #44</i>						
<a href="#">172</a>	WUD	CITY OF HOUSTON	TX	SSE	3.12 / 16,461.57	<a href="#">687</a>
<i>Utility Name   WTRSRC: CITY OF HOUSTON   G10100130Q</i>						
<a href="#">173</a>	TCEQ WELL LOGS	DANNY CLAES	TX	NNW	3.12 / 16,492.12	<a href="#">688</a>
<i>Grid No   Owners Name: 65-21-2   DANNY CLAES</i>						
<a href="#">173</a>	WW HARRIS GAL	GBL Developers LLC	TX	NNW	3.12 / 16,492.12	<a href="#">690</a>
<i>Well ID: 8831</i>						
<a href="#">174</a>	GWDB	City of Houston	TX	WSW	3.15 / 16,636.64	<a href="#">691</a>
<i>State Well No   Owner Name: 6521509   City of Houston</i>						
<a href="#">174</a>	WUD	CITY OF HOUSTON	TX	WSW	3.15 / 16,636.64	<a href="#">692</a>
<i>Utility Name   WTRSRC: CITY OF HOUSTON   G1010013CD</i>						
<a href="#">174</a>	WW HARRIS GAL	Houston, City of	TX	WSW	3.15 / 16,636.64	<a href="#">693</a>
<i>Well ID: 1082</i>						
<a href="#">174</a>	FED USGS	USGS-294059095271001	TX	WSW	3.15 / 16,636.64	<a href="#">694</a>
<i>Site No: USGS-294059095271001</i>						
<a href="#">175</a>	TCEQ WELL LOGS	DR. H.C. ROBINSON, JR.	TX	NNW	3.15 / 16,644.55	<a href="#">695</a>
<i>Grid No   Owners Name: 65-21-2   DR. H.C. ROBINSON, JR.</i>						
<a href="#">176</a>	TCEQ WELL LOGS	METALLIC BUILDING COMPANY	TX	ESE	3.17 / 16,762.40	<a href="#">699</a>
<i>Grid No   Owners Name: N/A   METALLIC BUILDING COMPANY</i>						
<a href="#">177</a>	WW HARRIS GAL	St. John's School	TX	NW	3.23 / 17,028.80	<a href="#">701</a>
<i>Well ID: 5717</i>						
<a href="#">178</a>	WW HARRIS GAL	Hutchison, Anthony	TX	SW	3.23 / 17,071.73	<a href="#">702</a>
<i>Well ID: 6593</i>						
<a href="#">179</a>	TCEQ WELL LOGS	SOUTHERN PEROLEUM LAB	TX	SW	3.24 / 17,108.39	<a href="#">703</a>
<i>Grid No   Owners Name: 65-21-8F   SOUTHERN PEROLEUM LAB</i>						
<a href="#">179</a>	WW HARRIS GAL	S.P.L., Inc.	TX	SW	3.24 / 17,108.39	<a href="#">706</a>

Map Key	DB	Company/Site Name	Address	Direction	Distance (mi/ft)	Page Number
			<b>Well ID: 6222</b>			
<a href="#">180</a>	TCEQ WELL LOGS	HOUSTON COMMUNITY COLLEGE	TX	NNE	3.26 / 17,198.40	<a href="#">707</a>
			<b>Grid No   Owners Name: 65-23-7   HOUSTON COMMUNITY COLLEGE</b>			
<a href="#">180</a>	TCEQ WELL LOGS	HOUSTON COMMUNITY COLLEGE	TX	NNE	3.26 / 17,198.40	<a href="#">709</a>
			<b>Grid No   Owners Name: 65-23-7   HOUSTON COMMUNITY COLLEGE</b>			
<a href="#">180</a>	TCEQ WELL LOGS	HOUSTON COMMUNITY COLLEGE	TX	NNE	3.26 / 17,198.40	<a href="#">711</a>
			<b>Grid No   Owners Name: 65-23-7   HOUSTON COMMUNITY COLLEGE</b>			
<a href="#">180</a>	TCEQ WELL LOGS	HOUSTON COMMUNITY COLLEGE	TX	NNE	3.26 / 17,198.40	<a href="#">713</a>
			<b>Grid No   Owners Name: 65-23-7   HOUSTON COMMUNITY COLLEGE</b>			
<a href="#">181</a>	GWDB	Baba Yega Resturant	TX	NNE	3.27 / 17,254.47	<a href="#">715</a>
			<b>State Well No   Owner Name: 6521334   Baba Yega Resturant</b>			
<a href="#">181</a>	WW HARRIS GAL	Nowamooz, Ashkan	TX	NNE	3.27 / 17,254.47	<a href="#">716</a>
			<b>Well ID: 9086</b>			
<a href="#">181</a>	SDRW WELLS	BABA YEGA RESTURANT	2607 grant st HOUSTON TX 77006	NNE	3.27 / 17,254.47	<a href="#">717</a>
			<b>Track NO: 6306</b>			
<a href="#">181</a>	FED USGS	USGS-294447095232401	TX	NNE	3.27 / 17,254.47	<a href="#">718</a>
			<b>Site No: USGS-294447095232401</b>			
<a href="#">182</a>	TCEQ WELL LOGS	JUDSON ROBINSON & SONS	TX	NE	3.29 / 17,397.19	<a href="#">719</a>
			<b>Grid No   Owners Name: N/A   JUDSON ROBINSON &amp; SONS</b>			
<a href="#">183</a>	TCEQ WELL LOGS	ROBERT ORKIN INTERESTS I, LTD	TX	NW	3.30 / 17,423.64	<a href="#">721</a>
			<b>Grid No   Owners Name: 65-21-8   ROBERT ORKIN INTERESTS I, LTD</b>			
<a href="#">184</a>	GWDB	City of Houston Willow Meadows	TX	WSW	3.30 / 17,449.75	<a href="#">723</a>
			<b>State Well No   Owner Name: 6521507   City of Houston Willow Meadows</b>			
<a href="#">184</a>	WUD	CITY OF HOUSTON	TX	WSW	3.30 / 17,449.75	<a href="#">724</a>
			<b>Utility Name   WTRSRC: CITY OF HOUSTON   G1010013IX</b>			
<a href="#">184</a>	WW HARRIS GAL	Houston, City of	TX	WSW	3.30 / 17,449.75	<a href="#">725</a>

Map Key	DB	Company/Site Name	Address	Direction	Distance (mi/ft)	Page Number
			<b>Well ID: 1140</b>			
<a href="#">184</a>	FED USGS	USGS-294027095265501	TX	WSW	3.30 / 17,449.75	<a href="#">726</a>
			<b>Site No: USGS-294027095265501</b>			
<a href="#">185</a>	TCEQ WELL LOGS	HOUSTON LIVESTOCK SHOW 7 RODEO	TX	S	3.31 / 17,452.40	<a href="#">727</a>
			<b>Grid No   Owners Name: 65-21-6   HOUSTON LIVESTOCK SHOW 7 RODEO</b>			
<a href="#">185</a>	WW HARRIS GAL	Houston Livestock & Rodeo	TX	S	3.31 / 17,452.40	<a href="#">729</a>
			<b>Well ID: 5979</b>			
<a href="#">186</a>	TCEQ WELL LOGS	CEMENT LINING CO	TX	SE	3.33 / 17,601.91	<a href="#">730</a>
			<b>Grid No   Owners Name: 65-21-6E   CEMENT LINING CO</b>			
<a href="#">187</a>	WW HARRIS GAL	THOMPSON & HANSON GARDENS	TX	NW	3.33 / 17,602.02	<a href="#">732</a>
			<b>Well ID: 7611</b>			
<a href="#">188</a>	TCEQ WELL LOGS	OLUNASEYI ONIYITAN	TX	SW	3.33 / 17,605.84	<a href="#">733</a>
			<b>Grid No   Owners Name: 65-21-7   OLUNASEYI ONIYITAN</b>			
<a href="#">189</a>	WW HARRIS GAL	S.P.L., Inc.	TX	SW	3.34 / 17,630.42	<a href="#">735</a>
			<b>Well ID: 12247</b>			
<a href="#">190</a>	SDRW WELLS	Campbell Concrete	934 Holmes Road Houston TX	SW	3.36 / 17,742.78	<a href="#">736</a>
			<b>Track NO: 73970</b>			
<a href="#">191</a>	TCEQ WELL LOGS	EXTERIOR DESIGNS	TX	SSW	3.36 / 17,762.59	<a href="#">737</a>
			<b>Grid No   Owners Name: 65-21-8   EXTERIOR DESIGNS</b>			
<a href="#">192</a>	TCEQ WELL LOGS	ST. JOHN'S SCHOOL	TX	NNW	3.38 / 17,872.09	<a href="#">739</a>
			<b>Grid No   Owners Name: 65-21-2   ST. JOHN'S SCHOOL</b>			
<a href="#">193</a>	GWDB	Claude B. Hamill	TX	NNW	3.40 / 17,932.97	<a href="#">741</a>
			<b>State Well No   Owner Name: 6521213   Claude B. Hamill</b>			
<a href="#">194</a>	GWDB	Gulf Oil co	TX	S	3.40 / 17,968.96	<a href="#">742</a>
			<b>State Well No   Owner Name: 6521916   Gulf Oil co</b>			
<a href="#">195</a>	SDRW WELLS	Tolunay Engineering Group	2311 River Oaks Blvd. Houston TX	NNW	3.41 / 18,007.57	<a href="#">743</a>
			<b>Track NO: 600747</b>			

Map Key	DB	Company/Site Name	Address	Direction	Distance (mi/ft)	Page Number
<a href="#">195</a>	SDRW WELLS	Tolunay Engineering Group	2311 River Oaks Blvs Houston TX <i>Track NO: 600748</i>	NNW	3.41 / 18,007.57	<a href="#">744</a>
<a href="#">196</a>	WW HARRIS GAL	Huntingdon Council of Co-Owners, The	TX <i>Well ID: 9268</i>	NNW	3.41 / 18,028.54	<a href="#">745</a>
<a href="#">197</a>	TCEQ WELL LOGS	SIERRA OIL & GAS CO.	TX <i>Grid No   Owners Name: 65-21-8F   SIERRA OIL &amp; GAS CO.</i>	SW	3.43 / 18,129.16	<a href="#">746</a>
<a href="#">198</a>	GWDB	City of Bellaire Well #5	TX <i>State Well No   Owner Name: 6521204   City of Bellaire Well #5</i>	WNW	3.46 / 18,279.12	<a href="#">748</a>
<a href="#">198</a>	WUD	CITY OF BELLAIRE	TX <i>Utility Name   WTRSRC: CITY OF BELLAIRE   G1010004C</i>	WNW	3.46 / 18,279.12	<a href="#">749</a>
<a href="#">198</a>	WW HARRIS GAL	Bellaire, City of	TX <i>Well ID: 1319</i>	WNW	3.46 / 18,279.12	<a href="#">750</a>
<a href="#">198</a>	FED USGS	USGS-294241095272601	TX <i>Site No: USGS-294241095272601</i>	WNW	3.46 / 18,279.12	<a href="#">751</a>
<a href="#">199</a>	WW HARRIS GAL	TEXACO, INC.	TX <i>Well ID: 2808</i>	WSW	3.47 / 18,298.98	<a href="#">752</a>
<a href="#">199</a>	WW HARRIS GAL	TEXACO, INC.	TX <i>Well ID: 3108</i>	WSW	3.47 / 18,298.98	<a href="#">753</a>
<a href="#">200</a>	TCEQ WELL LOGS	BERRY ELLIS	TX <i>Grid No   Owners Name: N/A   BERRY ELLIS</i>	NNW	3.47 / 18,304.14	<a href="#">754</a>
<a href="#">201</a>	TCEQ WELL LOGS	TEXAS BRINE CORP.	TX <i>Grid No   Owners Name: 65-21-8P   TEXAS BRINE CORP.</i>	SW	3.49 / 18,448.34	<a href="#">756</a>
<a href="#">201</a>	WW HARRIS GAL	TBC-Brinadd	TX <i>Well ID: 6579</i>	SW	3.49 / 18,448.34	<a href="#">759</a>
<a href="#">202</a>	WW HARRIS GAL	Romawa Properties	TX <i>Well ID: 6162</i>	SW	3.50 / 18,491.78	<a href="#">760</a>
<a href="#">203</a>	WUD	CITY OF HOUSTON	TX	WNW	3.51 / 18,516.70	<a href="#">761</a>

Map Key	DB	Company/Site Name	Address	Direction	Distance (mi/ft)	Page Number
<i>Utility Name   WTRSRC: CITY OF HOUSTON   G1010013JN</i>						
<a href="#">203</a>	WUD	CITY OF HOUSTON	TX	WNW	3.51 / 18,516.70	<a href="#">762</a>
<i>Utility Name   WTRSRC: CITY OF HOUSTON   G1010013JO</i>						
<a href="#">204</a>	GWDB	Coastal States Gas Producing Co.	TX	S	3.51 / 18,555.14	<a href="#">763</a>
<i>State Well No   Owner Name: 6521917   Coastal States Gas Producing Co.</i>						
<a href="#">204</a>	GWDB	Coastal States Gas Producing Co.	TX	S	3.51 / 18,555.14	<a href="#">764</a>
<i>State Well No   Owner Name: 6521918   Coastal States Gas Producing Co.</i>						
<a href="#">204</a>	WW HARRIS GAL	Converge Midstream LLC	TX	S	3.51 / 18,555.14	<a href="#">765</a>
<i>Well ID: 13926</i>						
<a href="#">204</a>	WW HARRIS GAL	COASTAL STATES CRUDE GATHERING	TX	S	3.51 / 18,555.14	<a href="#">766</a>
<i>Well ID: 1542</i>						
<a href="#">204</a>	SDRW WELLS	Fairway Energy Partners LLC	2828 Feldman Houston TX 77045	S	3.51 / 18,555.14	<a href="#">767</a>
<i>Track NO: 458042</i>						
<a href="#">205</a>	GWDB	Shepherd Laundry	TX	NNE	3.53 / 18,648.46	<a href="#">768</a>
<i>State Well No   Owner Name: 6521315   Shepherd Laundry</i>						
<a href="#">206</a>	GWDB	City of Houston	TX	WNW	3.53 / 18,660.29	<a href="#">769</a>
<i>State Well No   Owner Name: 6521201   City of Houston</i>						
<a href="#">206</a>	GWDB	A.M.Parsons	TX	WNW	3.53 / 18,660.29	<a href="#">770</a>
<i>State Well No   Owner Name: 6521208   A.M.Parsons</i>						
<a href="#">206</a>	GWDB	City of Houston	TX	WNW	3.53 / 18,660.29	<a href="#">771</a>
<i>State Well No   Owner Name: 6521202   City of Houston</i>						
<a href="#">206</a>	GWDB	Harris-Galveston Coast Subsidence Dist.,S.W.	TX	WNW	3.53 / 18,660.29	<a href="#">772</a>
<i>State Well No   Owner Name: 6521228   Harris-Galveston Coast Subsidence Dist.,S.W.</i>						
<a href="#">206</a>	GWDB	Harris-Galveston Coast Subsidence Dist.,S.W.	TX	WNW	3.53 / 18,660.29	<a href="#">773</a>
<i>State Well No   Owner Name: 6521227   Harris-Galveston Coast Subsidence Dist.,S.W.</i>						
<a href="#">206</a>	GWDB	Harris-Galveston Subsidence District	TX	WNW	3.53 / 18,660.29	<a href="#">774</a>

Map Key	DB	Company/Site Name	Address	Direction	Distance (mi/ft)	Page Number
<b>State Well No   Owner Name:</b> 6521226   Harris-Galveston Subsidence District						
<a href="#">206</a>	GWDB	Harris-Galveston Subsidence District	TX	WNW	3.53 / 18,660.29	<a href="#">775</a>
<b>State Well No   Owner Name:</b> 6521230   Harris-Galveston Subsidence District						
<a href="#">206</a>	GWDB	Harris-Galveston Subsidence Dist.,S.W.	TX	WNW	3.53 / 18,660.29	<a href="#">776</a>
<b>State Well No   Owner Name:</b> 6521229   Harris-Galveston Subsidence Dist.,S.W.						
<a href="#">206</a>	WUD	CITY OF HOUSTON	TX	WNW	3.53 / 18,660.29	<a href="#">777</a>
<b>Utility Name   WTRSRC:</b> CITY OF HOUSTON   G1010013BI						
<a href="#">206</a>	WUD	CITY OF HOUSTON	TX	WNW	3.53 / 18,660.29	<a href="#">778</a>
<b>Utility Name   WTRSRC:</b> CITY OF HOUSTON   G1010013BJ						
<a href="#">206</a>	WW HARRIS GAL	Houston, City of	TX	WNW	3.53 / 18,660.29	<a href="#">779</a>
<b>Well ID:</b> 1125						
<a href="#">206</a>	WW HARRIS GAL	Houston, City of	TX	WNW	3.53 / 18,660.29	<a href="#">780</a>
<b>Well ID:</b> 1126						
<a href="#">206</a>	FED USGS	USGS-294348095270401	TX	WNW	3.53 / 18,660.29	<a href="#">781</a>
<b>Site No:</b> USGS-294348095270401						
<a href="#">206</a>	FED USGS	USGS-294338095270401	TX	WNW	3.53 / 18,660.29	<a href="#">782</a>
<b>Site No:</b> USGS-294338095270401						
<a href="#">206</a>	FED USGS	USGS-294338095270403	TX	WNW	3.53 / 18,660.29	<a href="#">783</a>
<b>Site No:</b> USGS-294338095270403						
<a href="#">206</a>	FED USGS	USGS-294338095270404	TX	WNW	3.53 / 18,660.29	<a href="#">784</a>
<b>Site No:</b> USGS-294338095270404						
<a href="#">206</a>	FED USGS	USGS-294338095270405	TX	WNW	3.53 / 18,660.29	<a href="#">785</a>
<b>Site No:</b> USGS-294338095270405						
<a href="#">206</a>	FED USGS	USGS-294338095270406	TX	WNW	3.53 / 18,660.29	<a href="#">786</a>
<b>Site No:</b> USGS-294338095270406						
<a href="#">207</a>	GWDB	City of Houston	TX	ENE	3.54 / 18,668.17	<a href="#">787</a>
<b>State Well No   Owner Name:</b> 6522103   City of Houston						

Map Key	DB	Company/Site Name	Address	Direction	Distance (mi/ft)	Page Number
<a href="#">207</a>	WUD	CITY OF HOUSTON	TX <i>Utility Name   WTRSRC: CITY OF HOUSTON   G1010013AQ</i>	ENE	3.54 / 18,668.17	<a href="#">788</a>
<a href="#">207</a>	WW HARRIS GAL	Houston, City of	TX <i>Well ID: 1095</i>	ENE	3.54 / 18,668.17	<a href="#">789</a>
<a href="#">208</a>	GWDB	City of Houston Scott Street #3	TX <i>State Well No   Owner Name: 6522120   City of Houston Scott Street #3</i>	ENE	3.54 / 18,696.71	<a href="#">790</a>
<a href="#">208</a>	WUD	CITY OF HOUSTON	TX <i>Utility Name   WTRSRC: CITY OF HOUSTON   G1010013HL</i>	ENE	3.54 / 18,696.71	<a href="#">791</a>
<a href="#">209</a>	GWDB	Texas Brine Corp. Well # 9	TX <i>State Well No   Owner Name: 6521928   Texas Brine Corp. Well # 9</i>	S	3.54 / 18,701.48	<a href="#">792</a>
<a href="#">209</a>	GWDB	Texas Brine Corp.	TX <i>State Well No   Owner Name: 6521923   Texas Brine Corp.</i>	S	3.54 / 18,701.48	<a href="#">793</a>
<a href="#">209</a>	GWDB	Texas Brine Corp	TX <i>State Well No   Owner Name: 6521931   Texas Brine Corp</i>	S	3.54 / 18,701.48	<a href="#">794</a>
<a href="#">209</a>	GWDB	Texas Brine corp	TX <i>State Well No   Owner Name: 6521932   Texas Brine corp</i>	S	3.54 / 18,701.48	<a href="#">795</a>
<a href="#">209</a>	GWDB	Texas Brine Corp.	TX <i>State Well No   Owner Name: 6521919   Texas Brine Corp.</i>	S	3.54 / 18,701.48	<a href="#">796</a>
<a href="#">209</a>	GWDB	Texas Brine Copr.	TX <i>State Well No   Owner Name: 6521903   Texas Brine Copr.</i>	S	3.54 / 18,701.48	<a href="#">797</a>
<a href="#">209</a>	GWDB	Texas Brine Corp. Well # 6	TX <i>State Well No   Owner Name: 6521922   Texas Brine Corp. Well # 6</i>	S	3.54 / 18,701.48	<a href="#">798</a>
<a href="#">209</a>	GWDB	Texas Brine Corp. Well # 10	TX <i>State Well No   Owner Name: 6521929   Texas Brine Corp. Well # 10</i>	S	3.54 / 18,701.48	<a href="#">799</a>
<a href="#">209</a>	TCEQ WELL LOGS	TEXAS BRINE CORP	TX <i>Grid No   Owners Name: 65-29-2V   TEXAS BRINE CORP</i>	S	3.54 / 18,701.48	<a href="#">800</a>
<a href="#">209</a>	TCEQ WELL LOGS	TEXAS BRINE CORP.	TX	S	3.54 / 18,701.48	<a href="#">803</a>



Map Key	DB	Company/Site Name	Address	Direction	Distance (mi/ft)	Page Number
<i>Grid No   Owners Name: 65-21-9G   TEXAS BRINE CORP.</i>						
<a href="#">209</a>	TCEQ WELL LOGS	TEXAS BRINE CORP	TX	S	3.54 / 18,701.48	<a href="#">807</a>
<i>Grid No   Owners Name: 65-21-9G   TEXAS BRINE CORP</i>						
<a href="#">209</a>	TCEQ WELL LOGS	TEXAS BRINE CORP	TX	S	3.54 / 18,701.48	<a href="#">810</a>
<i>Grid No   Owners Name: N/A   TEXAS BRINE CORP</i>						
<a href="#">209</a>	TCEQ WELL LOGS	TEXAS BRINE CORP	TX	S	3.54 / 18,701.48	<a href="#">813</a>
<i>Grid No   Owners Name: 65-21-9N   TEXAS BRINE CORP</i>						
<a href="#">209</a>	TCEQ WELL LOGS	TEXAS BRINE CORP	TX	S	3.54 / 18,701.48	<a href="#">815</a>
<i>Grid No   Owners Name: 65-29-2V   TEXAS BRINE CORP</i>						
<a href="#">209</a>	TCEQ WELL LOGS	TEXAS BRINE CORPORATION	TX	S	3.54 / 18,701.48	<a href="#">818</a>
<i>Grid No   Owners Name: 65-21-9U   TEXAS BRINE CORPORATION</i>						
<a href="#">209</a>	WW HARRIS GAL	TEXAS BRINE CORPORATION	TX	S	3.54 / 18,701.48	<a href="#">821</a>
<i>Well ID: 1556</i>						
<a href="#">209</a>	WW HARRIS GAL	TEXAS BRINE CORPORATION	TX	S	3.54 / 18,701.48	<a href="#">822</a>
<i>Well ID: 1559</i>						
<a href="#">209</a>	WW HARRIS GAL	TEXAS BRINE CORPORATION	TX	S	3.54 / 18,701.48	<a href="#">823</a>
<i>Well ID: 3295</i>						
<a href="#">209</a>	WW HARRIS GAL	TEXAS BRINE CORPORATION	TX	S	3.54 / 18,701.48	<a href="#">824</a>
<i>Well ID: 1563</i>						
<a href="#">209</a>	WW HARRIS GAL	TEXAS BRINE CORPORATION	TX	S	3.54 / 18,701.48	<a href="#">825</a>
<i>Well ID: 1558</i>						
<a href="#">209</a>	WW HARRIS GAL	TEXAS BRINE CORPORATION	TX	S	3.54 / 18,701.48	<a href="#">826</a>
<i>Well ID: 1560</i>						
<a href="#">209</a>	WW HARRIS GAL	TEXAS BRINE CORPORATION	TX	S	3.54 / 18,701.48	<a href="#">827</a>
<i>Well ID: 1562</i>						
<a href="#">209</a>	WW HARRIS GAL	TEXAS BRINE CORPORATION	TX	S	3.54 / 18,701.48	<a href="#">828</a>

Map Key	DB	Company/Site Name	Address	Direction	Distance (mi/ft)	Page Number
			<b>Well ID: 4323</b>			
<a href="#">209</a>	WW HARRIS GAL	Underground Storage, LLC	TX	S	3.54 / 18,701.48	<a href="#">829</a>
			<b>Well ID: 1557</b>			
<a href="#">209</a>	WW HARRIS GAL	TEXAS BRINE CORPORATION	TX	S	3.54 / 18,701.48	<a href="#">830</a>
			<b>Well ID: 3616</b>			
<a href="#">209</a>	WW HARRIS GAL	TEXAS BRINE CORPORATION	TX	S	3.54 / 18,701.48	<a href="#">831</a>
			<b>Well ID: 1561</b>			
<a href="#">209</a>	WW HARRIS GAL	TEXAS BRINE CORPORATION	TX	S	3.54 / 18,701.48	<a href="#">832</a>
			<b>Well ID: 1555</b>			
<a href="#">209</a>	FED USGS	USGS-293840095242301	TX	S	3.54 / 18,701.48	<a href="#">833</a>
			<b>Site No: USGS-293840095242301</b>			
<a href="#">209</a>	FED USGS	USGS-293853095243001	TX	S	3.54 / 18,701.48	<a href="#">834</a>
			<b>Site No: USGS-293853095243001</b>			
<a href="#">209</a>	FED USGS	USGS-293852095242602	TX	S	3.54 / 18,701.48	<a href="#">835</a>
			<b>Site No: USGS-293852095242602</b>			
<a href="#">209</a>	FED USGS	USGS-293853095243002	TX	S	3.54 / 18,701.48	<a href="#">836</a>
			<b>Site No: USGS-293853095243002</b>			
<a href="#">209</a>	FED USGS	USGS-293850095242801	TX	S	3.54 / 18,701.48	<a href="#">837</a>
			<b>Site No: USGS-293850095242801</b>			
<a href="#">210</a>	WW HARRIS GAL	Sarofim, Faye	TX	NNW	3.55 / 18,726.18	<a href="#">838</a>
			<b>Well ID: 3239</b>			
<a href="#">211</a>	GWDB	Academy of Incarnate Word	TX	WNW	3.55 / 18,727.70	<a href="#">839</a>
			<b>State Well No   Owner Name: 6521216   Academy of Incarnate Word</b>			
<a href="#">212</a>	GWDB	City of Houston Scott Street #4	TX	ENE	3.55 / 18,728.81	<a href="#">840</a>
			<b>State Well No   Owner Name: 6522121   City of Houston Scott Street #4</b>			
<a href="#">212</a>	WUD	CITY OF HOUSTON	TX	ENE	3.55 / 18,728.81	<a href="#">841</a>

Map Key	DB	Company/Site Name	Address	Direction	Distance (mi/ft)	Page Number
<i>Utility Name   WTRSRC: CITY OF HOUSTON   G1010013HM</i>						
<a href="#">212</a>	FED USGS	USGS-294334095210101	TX	ENE	3.55 / 18,728.81	<a href="#">842</a>
<i>Site No: USGS-294334095210101</i>						
<a href="#">213</a>	GWDB	Wood Production Co.	TX	ESE	3.56 / 18,783.51	<a href="#">843</a>
<i>State Well No   Owner Name: 6522413   Wood Production Co.</i>						
<a href="#">213</a>	TCEQ WELL LOGS	WOOD PROTECTION	TX	ESE	3.56 / 18,783.51	<a href="#">844</a>
<i>Grid No   Owners Name: 65-22-5   WOOD PROTECTION</i>						
<a href="#">214</a>	TCEQ WELL LOGS	JOHN YOUNG	TX	NNW	3.56 / 18,812.42	<a href="#">846</a>
<i>Grid No   Owners Name: 65-21-2   JOHN YOUNG</i>						
<a href="#">214</a>	FED USGS	USGS-294443095254501	TX	NNW	3.56 / 18,812.42	<a href="#">848</a>
<i>Site No: USGS-294443095254501</i>						
<a href="#">215</a>	SDRW WELLS	Rod Cutsinger	2109 River Oaks Blvd. Houston TX	NNW	3.57 / 18,835.02	<a href="#">849</a>
<i>Track NO: 278221</i>						
<a href="#">216</a>	TCEQ WELL LOGS	MS. TRISH HILLMAN	TX	NW	3.57 / 18,844.02	<a href="#">850</a>
<i>Grid No   Owners Name: 65-13-1M   MS. TRISH HILLMAN</i>						
<a href="#">217</a>	WW HARRIS GAL	Exxon Company U.S.A.	TX	WSW	3.59 / 18,934.16	<a href="#">852</a>
<i>Well ID: 2993</i>						
<a href="#">218</a>	TCEQ WELL LOGS	HOUSTON LIMESTONE	TX	SW	3.59 / 18,937.90	<a href="#">853</a>
<i>Grid No   Owners Name: 65-21-8F   HOUSTON LIMESTONE</i>						
<a href="#">218</a>	TCEQ WELL LOGS	TEXAS MATERIAL READY MIX	TX	SW	3.59 / 18,937.90	<a href="#">856</a>
<i>Grid No   Owners Name: 65-21-8R   TEXAS MATERIAL READY MIX</i>						
<a href="#">219</a>	TCEQ WELL LOGS		TX	SW	3.59 / 18,951.82	<a href="#">858</a>
<i>Grid No   Owners Name: 65-21-8C   MR. CHARLES WILSON</i>						
<a href="#">220</a>	TCEQ WELL LOGS	BILL BAKER CONSTRUCTION	TX	NNW	3.60 / 18,997.31	<a href="#">861</a>
<i>Grid No   Owners Name: N/A   BILL BAKER CONSTRUCTION</i>						
<a href="#">221</a>	TCEQ WELL LOGS	DOUGLAS GORDON	TX	NNW	3.60 / 18,997.49	<a href="#">863</a>
<i>Grid No   Owners Name: 65-21-2   DOUGLAS GORDON</i>						

Map Key	DB	Company/Site Name	Address	Direction	Distance (mi/ft)	Page Number
<a href="#">221</a>	FED USGS	USGS-294446095254401	TX <i>Site No: USGS-294446095254401</i>	NNW	3.60 / 18,997.49	<a href="#">866</a>
<a href="#">222</a>	TCEQ WELL LOGS	RICHARD BLACK, INC	TX <i>Grid No   Owners Name: 65-22-7H   RICHARD BLACK, INC</i>	ESE	3.60 / 19,026.33	<a href="#">867</a>
<a href="#">223</a>	SDRW WELLS	Sam Douglass	3229 Groveland Houston TX 77019 <i>Track NO: 145996</i>	NNW	3.60 / 19,032.99	<a href="#">870</a>
<a href="#">224</a>	WW HARRIS GAL	Alleyton Resources	TX <i>Well ID: 11788</i>	SW	3.62 / 19,090.21	<a href="#">871</a>
<a href="#">225</a>	TCEQ WELL LOGS	FAIRFAX RANDAL	TX <i>Grid No   Owners Name: 65-21-2   FAIRFAX RANDAL</i>	NNW	3.63 / 19,140.52	<a href="#">872</a>
<a href="#">226</a>	GWDB	City of Houston Scott Street #7	TX <i>State Well No   Owner Name: 6522130   City of Houston Scott Street #7</i>	ENE	3.63 / 19,146.06	<a href="#">875</a>
<a href="#">226</a>	GWDB	City of Houston Scott Street #1	TX <i>State Well No   Owner Name: 6522119   City of Houston Scott Street #1</i>	ENE	3.63 / 19,146.06	<a href="#">876</a>
<a href="#">226</a>	GWDB	City of Houston Scott Street #2	TX <i>State Well No   Owner Name: 6522118   City of Houston Scott Street #2</i>	ENE	3.63 / 19,146.06	<a href="#">877</a>
<a href="#">226</a>	WUD	CITY OF HOUSTON	TX <i>Utility Name   WTRSRC: CITY OF HOUSTON   G1010013HK</i>	ENE	3.63 / 19,146.06	<a href="#">878</a>
<a href="#">226</a>	WUD	CITY OF HOUSTON	TX <i>Utility Name   WTRSRC: CITY OF HOUSTON   G1010013HJ</i>	ENE	3.63 / 19,146.06	<a href="#">879</a>
<a href="#">226</a>	WUD	CITY OF HOUSTON	TX <i>Utility Name   WTRSRC: CITY OF HOUSTON   G1010013HO</i>	ENE	3.63 / 19,146.06	<a href="#">880</a>
<a href="#">226</a>	WW HARRIS GAL	Houston, City of	TX <i>Well ID: 1096</i>	ENE	3.63 / 19,146.06	<a href="#">881</a>
<a href="#">226</a>	FED USGS	USGS-294343095210001	TX <i>Site No: USGS-294343095210001</i>	ENE	3.63 / 19,146.06	<a href="#">882</a>
<a href="#">227</a>	TCEQ WELL LOGS	ARCTIC AIR WARD HAGGARD	TX	NNW	3.63 / 19,169.97	<a href="#">883</a>

Map Key	DB	Company/Site Name	Address	Direction	Distance (mi/ft)	Page Number
<b>Grid No   Owners Name: 65-21-2   ARCTIC AIR WARD HAGGARD</b>						
<a href="#">228</a>	TCEQ WELL LOGS	U.S. GEOLOGICAL SURVEY WELL #1	TX	NE	3.64 / 19,212.13	<a href="#">885</a>
<b>Grid No   Owners Name: N/A   U.S. GEOLOGICAL SURVEY WELL #1</b>						
<a href="#">229</a>	TCEQ WELL LOGS	MEYER PARK	TX	WSW	3.64 / 19,221.70	<a href="#">888</a>
<b>Grid No   Owners Name: 65-21-5   MEYER PARK</b>						
<a href="#">229</a>	WW HARRIS GAL	Luel Partnership, Ltd.	TX	WSW	3.64 / 19,221.70	<a href="#">891</a>
<b>Well ID: 4664</b>						
<a href="#">229</a>	FED USGS	USGS-294029095271801	TX	WSW	3.64 / 19,221.70	<a href="#">892</a>
<b>Site No: USGS-294029095271801</b>						
<a href="#">230</a>	TCEQ WELL LOGS	CHARLES & JOHN DUNCAN	TX	NNW	3.64 / 19,237.52	<a href="#">893</a>
<b>Grid No   Owners Name: 65-21-2   CHARLES &amp; JOHN DUNCAN</b>						
<a href="#">231</a>	TCEQ WELL LOGS	DR MIKE MANN	TX	NNW	3.64 / 19,245.32	<a href="#">896</a>
<b>Grid No   Owners Name: 65-21-2   DR MIKE MANN</b>						
<a href="#">232</a>	GWDB	City of Houston Scott St. #5	TX	ENE	3.66 / 19,333.18	<a href="#">899</a>
<b>State Well No   Owner Name: 6522106   City of Houston Scott St. #5</b>						
<a href="#">232</a>	WUD	CITY OF HOUSTON	TX	ENE	3.66 / 19,333.18	<a href="#">900</a>
<b>Utility Name   WTRSRC: CITY OF HOUSTON   G1010013HN</b>						
<a href="#">233</a>	SDRW WELLS	Tom Hooks	3005 Del Monte Houston TX 77019	NNW	3.67 / 19,361.87	<a href="#">901</a>
<b>Track NO: 204294</b>						
<a href="#">234</a>	SDRW WELLS	Tolunay Engineering Group	3208 Chevy Chase Dr. Houston TX	NNW	3.67 / 19,375.98	<a href="#">902</a>
<b>Track NO: 641377</b>						
<a href="#">235</a>	TCEQ WELL LOGS		TX	WNW	3.67 / 19,388.62	<a href="#">903</a>
<b>Grid No   Owners Name: 65-19-9V   DYAD DEVELOPMENT CO. INC</b>						
<a href="#">236</a>	TCEQ WELL LOGS	CHIP BRYAN	TX	NNW	3.70 / 19,532.20	<a href="#">905</a>
<b>Grid No   Owners Name: 65-21-2   CHIP BRYAN</b>						
<a href="#">237</a>	TCEQ WELL LOGS	JMG BUILDERS, LTD.	TX	NNE	3.70 / 19,555.03	<a href="#">907</a>
<b>Grid No   Owners Name: 65-13-9   JMG BUILDERS, LTD.</b>						

Map Key	DB	Company/Site Name	Address	Direction	Distance (mi/ft)	Page Number
<a href="#">237</a>	WW HARRIS GAL	Oakwood Apartment Management	TX  <i>Well ID: 6700</i>	NNE	3.70 / 19,555.03	<a href="#">909</a>
<a href="#">238</a>	TCEQ WELL LOGS	JIM KEMPNER	TX  <i>Grid No   Owners Name: 65-13-8   JIM KEMPNER</i>	NNW	3.70 / 19,557.35	<a href="#">910</a>
<a href="#">238</a>	FED USGS	USGS-294503095251601	TX  <i>Site No: USGS-294503095251601</i>	NNW	3.70 / 19,557.35	<a href="#">913</a>
<a href="#">239</a>	TCEQ WELL LOGS	MCDUGAL-STEEL (MCNAIR)	TX  <i>Grid No   Owners Name: 65-21-2   MCDUGAL-STEEL (MCNAIR)</i>	NNW	3.72 / 19,627.82	<a href="#">914</a>
<a href="#">239</a>	TCEQ WELL LOGS	ROBERT MCNAIR	TX  <i>Grid No   Owners Name: 65-21-2   ROBERT MCNAIR</i>	NNW	3.72 / 19,627.82	<a href="#">918</a>
<a href="#">239</a>	SDRW WELLS	McNair, Robert	1807 River Oaks Blvd Houston TX 77019 <i>Track NO: 182613</i>	NNW	3.72 / 19,627.82	<a href="#">920</a>
<a href="#">239</a>	FED USGS	USGS-294457095253401	TX  <i>Site No: USGS-294457095253401</i>	NNW	3.72 / 19,627.82	<a href="#">921</a>
<a href="#">240</a>	SDRW WELLS	Schlenker, Calvin & Jill	2909 Inwood Houston TX 77019 <i>Track NO: 228016</i>	NNW	3.73 / 19,678.43	<a href="#">922</a>
<a href="#">241</a>	TCEQ WELL LOGS	WEAVER, JAMES D.	TX  <i>Grid No   Owners Name: 65-21-3   WEAVER, JAMES D.</i>	NNW	3.74 / 19,722.37	<a href="#">923</a>
<a href="#">242</a>	SDRW WELLS	Cedar Baldridge	2947 Inwood Houston TX <i>Track NO: 220553</i>	NNW	3.74 / 19,730.51	<a href="#">926</a>
<a href="#">243</a>	GWDB	Horlock Ice co.	TX  <i>State Well No   Owner Name: 6513931   Horlock Ice co.</i>	NNE	3.75 / 19,797.70	<a href="#">927</a>
<a href="#">243</a>	GWDB	Horlock Ice.co.	TX  <i>State Well No   Owner Name: 6513916   Horlock Ice.co.</i>	NNE	3.75 / 19,797.70	<a href="#">928</a>
<a href="#">243</a>	GWDB	Horlock Ice co.	TX  <i>State Well No   Owner Name: 6513930   Horlock Ice co.</i>	NNE	3.75 / 19,797.70	<a href="#">929</a>
<a href="#">243</a>	GWDB	Sparkle Ice Co.	TX	NNE	3.75 / 19,797.70	<a href="#">930</a>

Map Key	DB	Company/Site Name	Address	Direction	Distance (mi/ft)	Page Number
State Well No   Owner Name: 6513946   Sparkle Ice Co.						
<a href="#">243</a>	TCEQ WELL LOGS	SPARKLE ICE	TX	NNE	3.75 / 19,797.70	<a href="#">931</a>
Grid No   Owners Name: 65-13-6Q   SPARKLE ICE						
<a href="#">243</a>	WW HARRIS GAL	SPARKLE ICE COMPANY	TX	NNE	3.75 / 19,797.70	<a href="#">933</a>
Well ID: 2130						
<a href="#">243</a>	WW HARRIS GAL	SPARKLE ICE COMPANY	TX	NNE	3.75 / 19,797.70	<a href="#">934</a>
Well ID: 2129						
<a href="#">243</a>	WW HARRIS GAL	SPARKLE ICE COMPANY	TX	NNE	3.75 / 19,797.70	<a href="#">935</a>
Well ID: 2128						
<a href="#">244</a>	TCEQ WELL LOGS	ESSEX II APARTMENTS LTD	TX	NW	3.77 / 19,909.79	<a href="#">936</a>
Grid No   Owners Name: 65-21-2   ESSEX II APARTMENTS LTD						
<a href="#">244</a>	WW HARRIS GAL	Gael Apartments, LP	TX	NW	3.77 / 19,909.79	<a href="#">938</a>
Well ID: 7404						
<a href="#">245</a>	TCEQ WELL LOGS	ALBERT SMITH	TX	NNW	3.78 / 19,943.90	<a href="#">939</a>
Grid No   Owners Name: 65-21-2   ALBERT SMITH						
<a href="#">246</a>	TCEQ WELL LOGS	CHALMERS	TX	NNW	3.79 / 20,000.06	<a href="#">942</a>
Grid No   Owners Name: 65-21-2   CHALMERS						
<a href="#">246</a>	TCEQ WELL LOGS	CHALMERS	TX	NNW	3.79 / 20,000.06	<a href="#">945</a>
Grid No   Owners Name: 65-21-2   CHALMERS						
<a href="#">247</a>	WW HARRIS GAL	ABERCROMBIE MINERAL CO., J. S.	TX	WNW	3.79 / 20,032.12	<a href="#">948</a>
Well ID: 2566						
<a href="#">248</a>	TCEQ WELL LOGS	MCDUGALD STEEL	TX	NNW	3.79 / 20,036.23	<a href="#">949</a>
Grid No   Owners Name: N/A   MCDUGALD STEEL						
<a href="#">248</a>	FED USGS	USGS-294508095251801	TX	NNW	3.79 / 20,036.23	<a href="#">953</a>
Site No: USGS-294508095251801						
<a href="#">249</a>	TCEQ WELL LOGS	TOWN & COUNTRY CONCRETE	TX	SW	3.80 / 20,062.05	<a href="#">954</a>
Grid No   Owners Name: 65-21-8   TOWN & COUNTRY CONCRETE						



Map Key	DB	Company/Site Name	Address	Direction	Distance (mi/ft)	Page Number
<a href="#">249</a>	WW HARRIS GAL	CEMEX Construction Materials Houston, LLC	TX <i>Well ID: 4528</i>	SW	3.80 / 20,062.05	<a href="#">958</a>
<a href="#">250</a>	TCEQ WELL LOGS	MRS. M.T. STEVENSON	TX <i>Grid No   Owners Name: 65-21-9A   MRS. M.T. STEVENSON</i>	S	3.80 / 20,066.87	<a href="#">959</a>
<a href="#">251</a>	WW HARRIS GAL	Pritchard, Bill	TX <i>Well ID: 13100</i>	NNW	3.80 / 20,075.04	<a href="#">962</a>
<a href="#">251</a>	SDRW WELLS	Bill Pritchard	3401 Sleepy Hollow Ct Houston TX 77019 <i>Track NO: 385302</i>	NNW	3.80 / 20,075.04	<a href="#">963</a>
<a href="#">252</a>	GWDB	City of Houston Reedwoods Dist #44	TX <i>State Well No   Owner Name: 6521901   City of Houston Reedwoods Dist #44</i>	SSE	3.81 / 20,100.68	<a href="#">964</a>
<a href="#">252</a>	WUD	CITY OF HOUSTON	TX <i>Utility Name   WTRSRC: CITY OF HOUSTON   G1010013OR</i>	SSE	3.81 / 20,100.68	<a href="#">965</a>
<a href="#">253</a>	TCEQ WELL LOGS	DR. BOYCE	TX <i>Grid No   Owners Name: 65-13-8   DR. BOYCE</i>	NNW	3.81 / 20,115.88	<a href="#">966</a>
<a href="#">254</a>	TCEQ WELL LOGS	ARTIC AIR MORRISON	TX <i>Grid No   Owners Name: 65-21-2   ARTIC AIR MORRISON</i>	NW	3.82 / 20,170.16	<a href="#">969</a>
<a href="#">255</a>	GWDB	S. P. Farish	TX <i>State Well No   Owner Name: 6513815   S. P. Farish</i>	NNW	3.82 / 20,183.42	<a href="#">972</a>
<a href="#">256</a>	GWDB	City of Houston Scottcrest	TX <i>State Well No   Owner Name: 6522708   City of Houston Scottcrest</i>	SSE	3.83 / 20,201.64	<a href="#">973</a>
<a href="#">256</a>	GWDB	City of Houston Scottcrest Subdivision	TX <i>State Well No   Owner Name: 6522712   City of Houston Scottcrest Subdivision</i>	SSE	3.83 / 20,201.64	<a href="#">974</a>
<a href="#">256</a>	WUD	CITY OF HOUSTON	TX <i>Utility Name   WTRSRC: CITY OF HOUSTON   G1010013PB</i>	SSE	3.83 / 20,201.64	<a href="#">975</a>
<a href="#">256</a>	WUD	CITY OF HOUSTON	TX <i>Utility Name   WTRSRC: CITY OF HOUSTON   G1010013PC</i>	SSE	3.83 / 20,201.64	<a href="#">976</a>
<a href="#">257</a>	TCEQ WELL LOGS	HOUSTON ASPHALT & CONCRETE INC.	TX	SW	3.83 / 20,232.20	<a href="#">977</a>

Map Key	DB	Company/Site Name	Address	Direction	Distance (mi/ft)	Page Number
<b>Grid No   Owners Name: 65-21-8   HOUSTON ASPHALT &amp; CONCRETE INC.</b>						
<a href="#">257</a>	WW HARRIS GAL	Villagomez, Frank	TX <b>Well ID: 8191</b>	SW	3.83 / 20,232.20	<a href="#">980</a>
<a href="#">258</a>	WW HARRIS GAL	Dogget, WM Leslie & Ann	TX <b>Well ID: 13022</b>	NNW	3.83 / 20,241.68	<a href="#">981</a>
<a href="#">258</a>	SDRW WELLS	DOGGETT, ANN	3030 INWOOD HOUSTON TX 77019 <b>Track NO: 413970</b>	NNW	3.83 / 20,241.68	<a href="#">982</a>
<a href="#">259</a>	TCEQ WELL LOGS	HUNT AND HUNT	TX <b>Grid No   Owners Name: 65-22-4D   HUNT AND HUNT</b>	SE	3.83 / 20,242.56	<a href="#">983</a>
<a href="#">260</a>	WW HARRIS GAL	Klaes, Daniel	TX <b>Well ID: 12419</b>	NNW	3.83 / 20,243.51	<a href="#">986</a>
<a href="#">261</a>	TCEQ WELL LOGS	JON L. GILBREATH	TX <b>Grid No   Owners Name: 65-13-8   JON L. GILBREATH</b>	NNW	3.84 / 20,269.99	<a href="#">987</a>
<a href="#">262</a>	TCEQ WELL LOGS	FOUR D CONTRUCTION - CONTRACTOR LYNN DEG	TX <b>Grid No   Owners Name: 65-14-7K   FOUR D CONTRUCTION - CONTRACTOR LYNN DEG</b>	WNW	3.84 / 20,277.66	<a href="#">989</a>
<a href="#">263</a>	GWDB	H. R. Cullen	TX <b>State Well No   Owner Name: 6513814   H. R. Cullen</b>	NNW	3.85 / 20,320.70	<a href="#">992</a>
<a href="#">263</a>	SDRW WELLS	Don Chalmers	3246 Inwood Dr. Houston TX 77019 <b>Track NO: 222014</b>	NNW	3.85 / 20,320.70	<a href="#">993</a>
<a href="#">263</a>	SDRW WELLS	Mosing, Keith	3240 Inwood Dr Houston TX 77019 <b>Track NO: 199502</b>	NNW	3.85 / 20,320.70	<a href="#">994</a>
<a href="#">264</a>	GWDB	Harry Holmes	TX <b>State Well No   Owner Name: 6513840   Harry Holmes</b>	NNW	3.86 / 20,364.37	<a href="#">995</a>
<a href="#">264</a>	SDRW WELLS	NED HOLMES	1623 RIVER OAKS BLVD HOUSTON TX 77019 <b>Track NO: 20927</b>	NNW	3.86 / 20,364.37	<a href="#">996</a>
<a href="#">264</a>	FED USGS	USGS-294501095253301	TX <b>Site No: USGS-294501095253301</b>	NNW	3.86 / 20,364.37	<a href="#">997</a>

Map Key	DB	Company/Site Name	Address	Direction	Distance (mi/ft)	Page Number
<a href="#">265</a>	WW HARRIS GAL	Hooper, Matthew	TX <i>Well ID: 8133</i>	NW	3.86 / 20,369.85	<a href="#">998</a>
<a href="#">266</a>	GWDB	Public Laundries	TX <i>State Well No   Owner Name: 6513928   Public Laundries</i>	NNE	3.86 / 20,374.33	<a href="#">999</a>
<a href="#">267</a>	WW HARRIS GAL	Deep South Crane & Rigging	TX <i>Well ID: 9401</i>	SW	3.86 / 20,382.64	<a href="#">1000</a>
<a href="#">267</a>	WW HARRIS GAL	Rigger & Constructors Int.	TX <i>Well ID: 6197</i>	SW	3.86 / 20,382.64	<a href="#">1001</a>
<a href="#">267</a>	SDRW WELLS	Deepsouth Crane & Rigging	200 Holmes Rd Same TX <i>Track NO: 57256</i>	SW	3.86 / 20,382.64	<a href="#">1002</a>
<a href="#">268</a>	GWDB	Dudley Sharp	TX <i>State Well No   Owner Name: 6513809   Dudley Sharp</i>	WNW	3.87 / 20,442.11	<a href="#">1003</a>
<a href="#">268</a>	WW HARRIS GAL	Houston Garden Center #11	TX <i>Well ID: 8795</i>	WNW	3.87 / 20,442.11	<a href="#">1004</a>
<a href="#">268</a>	WW HARRIS GAL	Houston Garden Center	TX <i>Well ID: 8385</i>	WNW	3.87 / 20,442.11	<a href="#">1005</a>
<a href="#">268</a>	WW HARRIS GAL	Houston Garden Center #16	TX <i>Well ID: 9697</i>	WNW	3.87 / 20,442.11	<a href="#">1006</a>
<a href="#">268</a>	WW HARRIS GAL	Houston Garden Center #16	TX <i>Well ID: 9704</i>	WNW	3.87 / 20,442.11	<a href="#">1007</a>
<a href="#">268</a>	SDRW WELLS	Houston Garden Center #16	5345 West Loop South Same TX 77081 <i>Track NO: 69514</i>	WNW	3.87 / 20,442.11	<a href="#">1008</a>
<a href="#">268</a>	SDRW WELLS	Houston Garden Center #16	5345 West Loop South Same TX 77081 <i>Track NO: 69516</i>	WNW	3.87 / 20,442.11	<a href="#">1009</a>
<a href="#">269</a>	WW HARRIS GAL	Pan African Orthodox	TX <i>Well ID: 7508</i>	E	3.89 / 20,565.25	<a href="#">1010</a>

Map Key	DB	Company/Site Name	Address	Direction	Distance (mi/ft)	Page Number
<a href="#">270</a>	TCEQ WELL LOGS	RIVER OAKS BAPTIST CHURCH	TX	NW	3.90 / 20,583.65	<a href="#">1011</a>
<b>Grid No   Owners Name:</b> 65-13-5   RIVER OAKS BAPTIST CHURCH						
<a href="#">270</a>	FED USGS	USGS-294436095263401	TX	NW	3.90 / 20,583.65	<a href="#">1014</a>
<b>Site No:</b> USGS-294436095263401						
<a href="#">271</a>	WW HARRIS GAL	Pro-Vision School, The	TX	SE	3.90 / 20,611.31	<a href="#">1015</a>
<b>Well ID:</b> 10895						
<a href="#">272</a>	GWDB	City of Houston	TX	WNW	3.91 / 20,630.86	<a href="#">1016</a>
<b>State Well No   Owner Name:</b> 6521106   City of Houston						
<a href="#">272</a>	WUD	CITY OF HOUSTON	TX	WNW	3.91 / 20,630.86	<a href="#">1017</a>
<b>Utility Name   WTRSRC:</b> CITY OF HOUSTON   G1010013BL						
<a href="#">272</a>	WW HARRIS GAL	Houston, City of	TX	WNW	3.91 / 20,630.86	<a href="#">1018</a>
<b>Well ID:</b> 1128						
<a href="#">272</a>	FED USGS	USGS-294335095273301	TX	WNW	3.91 / 20,630.86	<a href="#">1019</a>
<b>Site No:</b> USGS-294335095273301						
<a href="#">273</a>	TCEQ WELL LOGS	TEXACO, INC	TX	WNW	3.91 / 20,663.51	<a href="#">1020</a>
<b>Grid No   Owners Name:</b> 65-21-2D   TEXACO, INC						
<a href="#">274</a>	TCEQ WELL LOGS	R.D.W.	TX	NNW	3.92 / 20,716.56	<a href="#">1022</a>
<b>Grid No   Owners Name:</b> 65-21-1   R.D.W.						
<a href="#">274</a>	SDRW WELLS	Max Watson	3389 Inwood Dr. Houston TX 77019	NNW	3.92 / 20,716.56	<a href="#">1024</a>
<b>Track NO:</b> 184981						
<a href="#">275</a>	TCEQ WELL LOGS	PAUL F BARNHART SR	TX	NNW	3.93 / 20,736.94	<a href="#">1025</a>
<b>Grid No   Owners Name:</b> 65-21-2   PAUL F BARNHART SR						
<a href="#">275</a>	WW HARRIS GAL	Barnhart, Paul Jr.	TX	NNW	3.93 / 20,736.94	<a href="#">1029</a>
<b>Well ID:</b> 12943						
<a href="#">275</a>	FED USGS	USGS-294502095253901	TX	NNW	3.93 / 20,736.94	<a href="#">1030</a>
<b>Site No:</b> USGS-294502095253901						
<a href="#">276</a>	WW HARRIS GAL	St. Thomas Episcopal	TX	WSW	3.93 / 20,747.84	<a href="#">1031</a>

Map Key	DB	Company/Site Name	Address	Direction	Distance (mi/ft)	Page Number
			<b>Well ID: 10503</b>			
<a href="#">277</a>	TCEQ WELL LOGS	PAN AFRICAN ORTHODOX CHRISTIAN CHURCH	TX	E	3.94 / 20,786.20	<a href="#">1032</a>
			<b>Grid No   Owners Name: 65-22-1   PAN AFRICAN ORTHODOX CHRISTIAN CHURCH</b>			
<a href="#">277</a>	TCEQ WELL LOGS	PAN AFRICAN ORTHODOX CHRISTIAN CHURCH	TX	E	3.94 / 20,786.20	<a href="#">1034</a>
			<b>Grid No   Owners Name: 65-22-1   PAN AFRICAN ORTHODOX CHRISTIAN CHURCH</b>			
<a href="#">277</a>	WW HARRIS GAL	Pan African Orthodox Christian Church	TX	E	3.94 / 20,786.20	<a href="#">1036</a>
			<b>Well ID: 7507</b>			
<a href="#">278</a>	TCEQ WELL LOGS	LANIER YATES	TX	NNW	3.94 / 20,794.26	<a href="#">1037</a>
			<b>Grid No   Owners Name: 65-13-9   LANIER YATES</b>			
<a href="#">279</a>	GWDB	City of Houston Willow Bend	TX	WSW	3.94 / 20,803.69	<a href="#">1039</a>
			<b>State Well No   Owner Name: 6521506   City of Houston Willow Bend</b>			
<a href="#">279</a>	GWDB	City of Houston	TX	WSW	3.94 / 20,803.69	<a href="#">1040</a>
			<b>State Well No   Owner Name: 6521505   City of Houston</b>			
<a href="#">279</a>	WW HARRIS GAL	Houston, City of	TX	WSW	3.94 / 20,803.69	<a href="#">1041</a>
			<b>Well ID: 1138</b>			
<a href="#">279</a>	WW HARRIS GAL	Houston, City of	TX	WSW	3.94 / 20,803.69	<a href="#">1042</a>
			<b>Well ID: 1139</b>			
<a href="#">279</a>	WUD	CITY OF HOUSTON	TX	WSW	3.94 / 20,803.69	<a href="#">1043</a>
			<b>Utility Name   WTRSRC: CITY OF HOUSTON   G1010013CN</b>			
<a href="#">279</a>	WUD	CITY OF HOUSTON	TX	WSW	3.94 / 20,803.69	<a href="#">1044</a>
			<b>Utility Name   WTRSRC: CITY OF HOUSTON   G1010013IW</b>			
<a href="#">279</a>	FED USGS	USGS-294002095272301	TX	WSW	3.94 / 20,803.69	<a href="#">1045</a>
			<b>Site No: USGS-294002095272301</b>			
<a href="#">280</a>	WW HARRIS GAL	Arnold, Matt	TX	NNW	3.94 / 20,811.87	<a href="#">1046</a>
			<b>Well ID: 14595</b>			
<a href="#">280</a>	WW HARRIS GAL	Bratsen, Mike	TX	NNW	3.94 / 20,811.87	<a href="#">1047</a>

Map Key	DB	Company/Site Name	Address	Direction	Distance (mi/ft)	Page Number
			<b>Well ID: 14265</b>			
<a href="#">281</a>	WW HARRIS GAL	ALLBRITTON, JOE L.	TX	NNW	3.95 / 20,865.56	<a href="#">1048</a>
			<b>Well ID: 2727</b>			
<a href="#">282</a>	WW HARRIS GAL	Cain, Walker	TX	NNW	3.95 / 20,869.77	<a href="#">1049</a>
			<b>Well ID: 12954</b>			
<a href="#">282</a>	SDRW WELLS	CAIN, WALKER	TX	NNW	3.95 / 20,869.77	<a href="#">1050</a>
			<b>Track NO: 373616</b>			
<a href="#">283</a>	WW HARRIS GAL	Morian, Reed	TX	NNW	3.96 / 20,905.97	<a href="#">1051</a>
			<b>Well ID: 16327</b>			
<a href="#">283</a>	SDRW WELLS	Reed Morian	3407 Inwood Dr. Houston TX 77019	NNW	3.96 / 20,905.97	<a href="#">1052</a>
			<b>Track NO: 617986</b>			
<a href="#">284</a>	TCEQ WELL LOGS	HOUSTON READY MIX	TX	SW	3.98 / 21,032.99	<a href="#">1053</a>
			<b>Grid No   Owners Name: 65-21-8   HOUSTON READY MIX</b>			
<a href="#">284</a>	WW HARRIS GAL	Southern Star Concrete	TX	SW	3.98 / 21,032.99	<a href="#">1055</a>
			<b>Well ID: 8122</b>			
<a href="#">285</a>	TCEQ WELL LOGS	WILLOWICK CONDOMINIUM ASSN.	TX	NW	3.99 / 21,047.22	<a href="#">1056</a>
			<b>Grid No   Owners Name: 65-21-2   WILLOWICK CONDOMINIUM ASSN.</b>			
<a href="#">285</a>	WW HARRIS GAL	Willowick Condominium Assoc.	TX	NW	3.99 / 21,047.22	<a href="#">1058</a>
			<b>Well ID: 4973</b>			
<a href="#">286</a>	GWDB	City of Houston Chocolate Bayou Estate	TX	SE	3.99 / 21,081.30	<a href="#">1059</a>
			<b>State Well No   Owner Name: 6522705   City of Houston Chocolate Bayou Estate</b>			
<a href="#">286</a>	WUD	CITY OF HOUSTON	TX	SE	3.99 / 21,081.30	<a href="#">1060</a>
			<b>Utility Name   WTRSRC: CITY OF HOUSTON   G1010013KU</b>			
<a href="#">287</a>	TCEQ WELL LOGS	GAYLORD CONSTRUCTION CO	TX	WNW	4.00 / 21,114.56	<a href="#">1061</a>
			<b>Grid No   Owners Name: 65-21-2E   GAYLORD CONSTRUCTION CO</b>			
<a href="#">288</a>	SDRW WELLS	Ron Dryer	4817 Saxon Belliare TX 77401	WNW	4.00 / 21,130.78	<a href="#">1064</a>
			<b>Track NO: 140124</b>			

<b>Map Key</b>	<b>DB</b>	<b>Company/Site Name</b>	<b>Address</b>	<b>Direction</b>	<b>Distance (mi/ft)</b>	<b>Page Number</b>
<a href="#"><u>288</u></a>	SDRW WELLS	Ron Dryer	4817 Saxon Bellaire TX 77401 <i>Track NO: 140121</i>	WNW	4.00 / 21,130.78	<a href="#"><u>1065</u></a>
<a href="#"><u>289</u></a>	SDRW WELLS	Tyne Sparks Builders	2960 Lazy Lane Houston TX <i>Track NO: 174612</i>	NNW	4.01 / 21,167.59	<a href="#"><u>1066</u></a>
<a href="#"><u>290</u></a>	SDRW WELLS	Miner-Dedrick	TX <i>Track NO: 40186</i>	NNW	4.01 / 21,195.24	<a href="#"><u>1067</u></a>
<a href="#"><u>291</u></a>	WW HARRIS GAL	McCarthy, Bailey	TX <i>Well ID: 13062</i>	NNW	4.02 / 21,214.20	<a href="#"><u>1068</u></a>
<a href="#"><u>291</u></a>	SDRW WELLS	CAMPO, RICHARD	2910 LAZY LANE HOUSTON TX 77019 <i>Track NO: 404314</i>	NNW	4.02 / 21,214.20	<a href="#"><u>1069</u></a>
<a href="#"><u>292</u></a>	GWDB	City of Bellaire Well #3	TX <i>State Well No   Owner Name: 6521402   City of Bellaire Well #3</i>	W	4.02 / 21,240.15	<a href="#"><u>1070</u></a>
<a href="#"><u>292</u></a>	WUD	CITY OF BELLAIRE	TX <i>Utility Name   WTRSRC: CITY OF BELLAIRE   G1010004A</i>	W	4.02 / 21,240.15	<a href="#"><u>1071</u></a>
<a href="#"><u>292</u></a>	FED USGS	USGS-294208095280501	TX <i>Site No: USGS-294208095280501</i>	W	4.02 / 21,240.15	<a href="#"><u>1072</u></a>
<a href="#"><u>293</u></a>	GWDB	City of Bellaire	TX <i>State Well No   Owner Name: 6521413   City of Bellaire</i>	W	4.03 / 21,279.11	<a href="#"><u>1073</u></a>
<a href="#"><u>293</u></a>	GWDB	City of Bellaire #2	TX <i>State Well No   Owner Name: 6521401   City of Bellaire #2</i>	W	4.03 / 21,279.11	<a href="#"><u>1074</u></a>
<a href="#"><u>293</u></a>	WUD	CITY OF BELLAIRE	TX <i>Utility Name   WTRSRC: CITY OF BELLAIRE   G1010004E</i>	W	4.03 / 21,279.11	<a href="#"><u>1075</u></a>
<a href="#"><u>293</u></a>	WW HARRIS GAL	Bellaire, City of	TX <i>Well ID: 1318</i>	W	4.03 / 21,279.11	<a href="#"><u>1076</u></a>
<a href="#"><u>293</u></a>	WW HARRIS GAL	Bellaire, City of	TX <i>Well ID: 12766</i>	W	4.03 / 21,279.11	<a href="#"><u>1077</u></a>
<a href="#"><u>293</u></a>	WW HARRIS GAL	Bellaire, City of	TX	W	4.03 / 21,279.11	<a href="#"><u>1078</u></a>



Map Key	DB	Company/Site Name	Address	Direction	Distance (mi/ft)	Page Number
			<i>Well ID: 1317</i>			
<a href="#">293</a>	SDRW WELLS	CITY OF BELLAIRE	5103 JESSAMINE STREET BELLAIRE TX 77401	W	4.03 / 21,279.11	<a href="#">1079</a>
			<i>Track NO: 372003</i>			
<a href="#">293</a>	FED USGS	USGS-294208095280701	TX	W	4.03 / 21,279.11	<a href="#">1080</a>
			<i>Site No: USGS-294208095280701</i>			
<a href="#">294</a>	WW HARRIS GAL	Barone, Marcellus	TX	NNW	4.03 / 21,304.09	<a href="#">1081</a>
			<i>Well ID: 16479</i>			
<a href="#">294</a>	SDRW WELLS	Marcellus Barone	3456 Inwood Houston TX 77019	NNW	4.03 / 21,304.09	<a href="#">1082</a>
			<i>Track NO: 642486</i>			
<a href="#">295</a>	TCEQ WELL LOGS	FILTER FAB	TX	S	4.04 / 21,338.68	<a href="#">1083</a>
			<i>Grid No   Owners Name: 65-21-9   FILTER FAB</i>			
<a href="#">296</a>	TCEQ WELL LOGS	HOUSTON SHELL & CONCRETE	TX	SW	4.04 / 21,353.58	<a href="#">1086</a>
			<i>Grid No   Owners Name: N/A   HOUSTON SHELL &amp; CONCRETE</i>			
<a href="#">296</a>	WW HARRIS GAL	HOUSTON SHELL & CONCRETE	TX	SW	4.04 / 21,353.58	<a href="#">1088</a>
			<i>Well ID: 2846</i>			
<a href="#">297</a>	TCEQ WELL LOGS	GERALD BEELER	TX	SW	4.05 / 21,381.80	<a href="#">1089</a>
			<i>Grid No   Owners Name: 65-21-8N   GERALD BEELER</i>			
<a href="#">297</a>	WW HARRIS GAL	Oh, Myung Hee	TX	SW	4.05 / 21,381.80	<a href="#">1091</a>
			<i>Well ID: 7397</i>			
<a href="#">298</a>	GWDB	Port City Stock Yards	TX	ENE	4.05 / 21,403.21	<a href="#">1092</a>
			<i>State Well No   Owner Name: 6522133   Port City Stock Yards</i>			
<a href="#">299</a>	TCEQ WELL LOGS	TIME VAIL	TX	NW	4.07 / 21,474.21	<a href="#">1093</a>
			<i>Grid No   Owners Name: 65-13-7   TIME VAIL</i>			
<a href="#">300</a>	GWDB	Dixon Packing Co.	TX	ENE	4.07 / 21,478.43	<a href="#">1095</a>
			<i>State Well No   Owner Name: 6522131   Dixon Packing Co.</i>			
<a href="#">301</a>	TCEQ WELL LOGS	MEG GOODMAN	TX	NNW	4.07 / 21,480.19	<a href="#">1096</a>
			<i>Grid No   Owners Name: 65-13-8   MEG GOODMAN</i>			

Map Key	DB	Company/Site Name	Address	Direction	Distance (mi/ft)	Page Number
<a href="#">302</a>	GWDB	City of Houston Post Oak Manor	TX	WSW	4.07 / 21,485.35	<a href="#">1098</a>
<i>State Well No   Owner Name: 6521801   City of Houston Post Oak Manor</i>						
<a href="#">302</a>	WUD	CITY OF HOUSTON	TX	WSW	4.07 / 21,485.35	<a href="#">1099</a>
<i>Utility Name   WTRSRC: CITY OF HOUSTON   G10100130P</i>						
<a href="#">303</a>	TCEQ WELL LOGS	GRANITE CONSTRUCTION CO	TX	WNW	4.07 / 21,488.28	<a href="#">1100</a>
<i>Grid No   Owners Name: 65-21-1   GRANITE CONSTRUCTION CO</i>						
<a href="#">304</a>	TCEQ WELL LOGS	DAVIS BROTHERS CONSTRUCTION	TX	N	4.07 / 21,495.30	<a href="#">1103</a>
<i>Grid No   Owners Name: 65-13-9   DAVIS BROTHERS CONSTRUCTION</i>						
<a href="#">304</a>	WW HARRIS GAL	Villas at River Oaks	TX	N	4.07 / 21,495.30	<a href="#">1105</a>
<i>Well ID: 5459</i>						
<a href="#">304</a>	WW HARRIS GAL	Villas at River Oaks	TX	N	4.07 / 21,495.30	<a href="#">1106</a>
<i>Well ID: 16634</i>						
<a href="#">305</a>	TCEQ WELL LOGS	TYNES SPARKS BLDING CORP	TX	NNW	4.07 / 21,498.72	<a href="#">1107</a>
<i>Grid No   Owners Name: 65-13-8   TYNES SPARKS BLDING CORP</i>						
<a href="#">306</a>	GWDB	Seven-Up Bottling Co.	TX	NE	4.08 / 21,526.56	<a href="#">1111</a>
<i>State Well No   Owner Name: 6522104   Seven-Up Bottling Co.</i>						
<a href="#">307</a>	GWDB	Texaco Inc	TX	WNW	4.09 / 21,571.30	<a href="#">1112</a>
<i>State Well No   Owner Name: 6521147   Texaco Inc</i>						
<a href="#">307</a>	TCEQ WELL LOGS	TEXACO, INC	TX	WNW	4.09 / 21,571.30	<a href="#">1113</a>
<i>Grid No   Owners Name: 65-21-1   TEXACO, INC</i>						
<a href="#">307</a>	WW HARRIS GAL	TEXACO, INC.	TX	WNW	4.09 / 21,571.30	<a href="#">1116</a>
<i>Well ID: 3557</i>						
<a href="#">307</a>	WW HARRIS GAL	SLS Properties	TX	WNW	4.09 / 21,571.30	<a href="#">1117</a>
<i>Well ID: 4424</i>						
<a href="#">307</a>	FED USGS	USGS-294259095275801	TX	WNW	4.09 / 21,571.30	<a href="#">1118</a>
<i>Site No: USGS-294259095275801</i>						
<a href="#">308</a>	TCEQ WELL LOGS	BOUDREAU	TX	SW	4.09 / 21,588.64	<a href="#">1119</a>

Map Key	DB	Company/Site Name	Address	Direction	Distance (mi/ft)	Page Number
<b>Grid No   Owners Name: 65-21-8R   BOUDREAU</b>						
<a href="#">308</a>	WW HARRIS GAL	QRV Lakeview, LLC	TX <i>Well ID: 15093</i>	SW	4.09 / 21,588.64	<a href="#">1121</a>
<a href="#">308</a>	WW HARRIS GAL	QRV Lakeview, LLC	TX <i>Well ID: 9458</i>	SW	4.09 / 21,588.64	<a href="#">1122</a>
<a href="#">308</a>	SDRW WELLS	QRV Lakeview Expansion	94 Holmes Rd Houston TX 77035 <i>Track NO: 575551</i>	SW	4.09 / 21,588.64	<a href="#">1123</a>
<a href="#">309</a>	FED USGS	USGS-294523095251001	TX <i>Site No: USGS-294523095251001</i>	NNW	4.10 / 21,622.84	<a href="#">1124</a>
<a href="#">310</a>	TCEQ WELL LOGS	BLACKWELL PLASTICS	TX <i>Grid No   Owners Name: 65-22-4   BLACKWELL PLASTICS</i>	E	4.10 / 21,661.59	<a href="#">1125</a>
<a href="#">311</a>	GWDB	Blue Ribbon Packing Co	TX <i>State Well No   Owner Name: 6522132   Blue Ribbon Packing Co</i>	ENE	4.10 / 21,670.01	<a href="#">1129</a>
<a href="#">312</a>	GWDB	Flowerland Nursery	TX <i>State Well No   Owner Name: 6521904   Flowerland Nursery</i>	S	4.11 / 21,680.72	<a href="#">1130</a>
<a href="#">312</a>	WW HARRIS GAL	SMITH, VIVIAN L.	TX <i>Well ID: 1894</i>	S	4.11 / 21,680.72	<a href="#">1131</a>
<a href="#">312</a>	WW HARRIS GAL	SMITH, VIVIAN L.	TX <i>Well ID: 1895</i>	S	4.11 / 21,680.72	<a href="#">1132</a>
<a href="#">313</a>	WW HARRIS GAL	MCDERMOTT, MRS. R. THOMAS	TX <i>Well ID: 3240</i>	NNW	4.11 / 21,710.46	<a href="#">1133</a>
<a href="#">314</a>	GWDB	J. Ray McDermott	TX <i>State Well No   Owner Name: 6513833   J. Ray McDermott</i>	NNW	4.11 / 21,725.95	<a href="#">1134</a>
<a href="#">315</a>	GWDB	University of Houston	TX <i>State Well No   Owner Name: 6522102   University of Houston</i>	ENE	4.12 / 21,761.39	<a href="#">1135</a>
<a href="#">315</a>	WW HARRIS GAL	UNIVERSITY OF HOUSTON	TX <i>Well ID: 3458</i>	ENE	4.12 / 21,761.39	<a href="#">1136</a>

Map Key	DB	Company/Site Name	Address	Direction	Distance (mi/ft)	Page Number
<a href="#">315</a>	WW HARRIS GAL	UNIVERSITY OF HOUSTON	TX <i>Well ID: 1687</i>	ENE	4.12 / 21,761.39	<a href="#">1137</a>
<a href="#">316</a>	TCEQ WELL LOGS	UNLIMITED GREENERY	TX <i>Grid No   Owners Name: 65-13-8   UNLIMITED GREENERY</i>	NNW	4.13 / 21,812.56	<a href="#">1138</a>
<a href="#">317</a>	TCEQ WELL LOGS	SUNBELT LANDSCAPE	TX <i>Grid No   Owners Name: 65-12-9P   SUNBELT LANDSCAPE</i>	NW	4.14 / 21,880.03	<a href="#">1140</a>
<a href="#">318</a>	TCEQ WELL LOGS	H.A. HYNES	TX <i>Grid No   Owners Name: 65-20-6D   H.A. HYNES</i>	WNW	4.14 / 21,884.30	<a href="#">1142</a>
<a href="#">318</a>	WW HARRIS GAL	Silver Beacon, Inc.	TX <i>Well ID: 8511</i>	WNW	4.14 / 21,884.30	<a href="#">1144</a>
<a href="#">319</a>	WW HARRIS GAL	Recipe for Success Foundation	TX <i>Well ID: 13668</i>	SSE	4.15 / 21,894.84	<a href="#">1145</a>
<a href="#">319</a>	SDRW WELLS	Recipe for Success Foundation	10401 Scott St Houston TX 77051 <i>Track NO: 492377</i>	SSE	4.15 / 21,894.84	<a href="#">1146</a>
<a href="#">320</a>	GWDB	Harris Cream Top Dairy	TX <i>State Well No   Owner Name: 6513906   Harris Cream Top Dairy</i>	N	4.17 / 21,996.16	<a href="#">1147</a>
<a href="#">321</a>	GWDB	Humble Oil & Refining Co.	TX <i>State Well No   Owner Name: 6521129   Humble Oil &amp; Refining Co.</i>	WNW	4.17 / 22,013.72	<a href="#">1148</a>
<a href="#">321</a>	TCEQ WELL LOGS	HUMBLE OIL CO	TX <i>Grid No   Owners Name: N/A   HUMBLE OIL CO</i>	WNW	4.17 / 22,013.72	<a href="#">1149</a>
<a href="#">322</a>	WW HARRIS GAL	Robertson, James	TX <i>Well ID: 13807</i>	N	4.17 / 22,031.42	<a href="#">1151</a>
<a href="#">323</a>	TCEQ WELL LOGS	HOSSEIN TABRIZI	TX <i>Grid No   Owners Name: 65-13-9   HOSSEIN TABRIZI</i>	N	4.17 / 22,042.74	<a href="#">1152</a>
<a href="#">323</a>	TCEQ WELL LOGS	HOSSEIN TABRIZI	TX <i>Grid No   Owners Name: 65-13-9   HOSSEIN TABRIZI</i>	N	4.17 / 22,042.74	<a href="#">1154</a>
<a href="#">324</a>	WW HARRIS GAL	T/H Land Holdings, Ltd.	TX	WNW	4.18 / 22,083.88	<a href="#">1157</a>

Map Key	DB	Company/Site Name	Address	Direction	Distance (mi/ft)	Page Number
			<b>Well ID: 7202</b>			
<a href="#">324</a>	WW HARRIS GAL	T/H Land Holdings, Ltd.	TX	WNW	4.18 / 22,083.88	<a href="#">1158</a>
			<b>Well ID: 14109</b>			
<a href="#">324</a>	SDRW WELLS	Wholesale Gardens - TH Land	1400 Anderson Houston TX 77401	WNW	4.18 / 22,083.88	<a href="#">1159</a>
			<b>Track NO: 511293</b>			
<a href="#">325</a>	TCEQ WELL LOGS	DAVID MCDONOUGH	TX	NW	4.19 / 22,132.56	<a href="#">1160</a>
			<b>Grid No   Owners Name: 65-21-2G   DAVID MCDONOUGH</b>			
<a href="#">326</a>	TCEQ WELL LOGS	H.L.& P	TX	N	4.20 / 22,185.79	<a href="#">1162</a>
			<b>Grid No   Owners Name: 65-13-9J   H.L.&amp; P</b>			
<a href="#">326</a>	TCEQ WELL LOGS	H.L.& P	TX	N	4.20 / 22,185.79	<a href="#">1165</a>
			<b>Grid No   Owners Name: 65-13-9H   H.L.&amp; P</b>			
<a href="#">327</a>	TCEQ WELL LOGS	ANTHONY T. LAHOOD	TX	SW	4.20 / 22,186.10	<a href="#">1167</a>
			<b>Grid No   Owners Name: 65-21-8J   ANTHONY T. LAHOOD</b>			
<a href="#">328</a>	GWDB	American General Ins.	TX	N	4.20 / 22,187.96	<a href="#">1169</a>
			<b>State Well No   Owner Name: 6513942   American General Ins.</b>			
<a href="#">328</a>	WW HARRIS GAL	AMERICAN GENERAL LIFE INS. CO.	TX	N	4.20 / 22,187.96	<a href="#">1170</a>
			<b>Well ID: 1670</b>			
<a href="#">329</a>	GWDB	River Oaks Country Club	TX	NNW	4.21 / 22,248.88	<a href="#">1171</a>
			<b>State Well No   Owner Name: 6513801   River Oaks Country Club</b>			
<a href="#">329</a>	GWDB	River Oaks Country Club	TX	NNW	4.21 / 22,248.88	<a href="#">1172</a>
			<b>State Well No   Owner Name: 6513824   River Oaks Country Club</b>			
<a href="#">329</a>	TCEQ WELL LOGS	RIVER OAKS COUNTRY CLUB	TX	NNW	4.21 / 22,248.88	<a href="#">1173</a>
			<b>Grid No   Owners Name: 65-21-3K   RIVER OAKS COUNTRY CLUB</b>			
<a href="#">329</a>	TCEQ WELL LOGS	SOUTHWEST FABRICATORS	TX	NNW	4.21 / 22,248.88	<a href="#">1176</a>
			<b>Grid No   Owners Name: 65-13-8F   SOUTHWEST FABRICATORS</b>			
<a href="#">329</a>	WW HARRIS GAL	RIVER OAKS COUNTRY CLUB	TX	NNW	4.21 / 22,248.88	<a href="#">1178</a>

Map Key	DB	Company/Site Name	Address	Direction	Distance (mi/ft)	Page Number
			<b>Well ID: 1784</b>			
<a href="#">329</a>	WW HARRIS GAL	RIVER OAKS COUNTRY CLUB	TX	NNW	4.21 / 22,248.88	<a href="#">1179</a>
			<b>Well ID: 1783</b>			
<a href="#">329</a>	SDRW WELLS	RB RATCLIFF - BARNHART	TX	NNW	4.21 / 22,248.88	<a href="#">1180</a>
			<b>Track NO: 373614</b>			
<a href="#">329</a>	FED USGS	USGS-294518095254801	TX	NNW	4.21 / 22,248.88	<a href="#">1181</a>
			<b>Site No: USGS-294518095254801</b>			
<a href="#">330</a>	SDRW WELLS	Rosenthal, Gary	3929 Del Monte Houston TX 77019	NW	4.22 / 22,288.01	<a href="#">1182</a>
			<b>Track NO: 228021</b>			
<a href="#">331</a>	GWDB	T. D. Anderson	TX	NW	4.23 / 22,340.37	<a href="#">1183</a>
			<b>State Well No   Owner Name: 6521209   T. D. Anderson</b>			
<a href="#">332</a>	WW HARRIS GAL	Steele, John	TX	N	4.23 / 22,348.90	<a href="#">1184</a>
			<b>Well ID: 12739</b>			
<a href="#">333</a>	SDRW WELLS	Hawkins, Russell	18 West Lane Houston TX 77027	NW	4.24 / 22,376.25	<a href="#">1185</a>
			<b>Track NO: 232163</b>			
<a href="#">333</a>	SDRW WELLS	Wendi Grimes	Houston TX 77019	NW	4.24 / 22,376.25	<a href="#">1186</a>
			<b>Track NO: 219764</b>			
<a href="#">334</a>	WW HARRIS GAL	Raymond, John & Leigh Anne	TX	NNW	4.24 / 22,400.79	<a href="#">1187</a>
			<b>Well ID: 13287</b>			
<a href="#">334</a>	SDRW WELLS	RAYMOND, JOHN	3640 WILLOWICK HOUSTON TX 77019	NNW	4.24 / 22,400.79	<a href="#">1188</a>
			<b>Track NO: 413949</b>			
<a href="#">335</a>	GWDB	City of Houston Meyerland	TX	WSW	4.25 / 22,441.18	<a href="#">1189</a>
			<b>State Well No   Owner Name: 6521403   City of Houston Meyerland</b>			
<a href="#">335</a>	GWDB	City of Houston Meyerland Well No. 1A	TX	WSW	4.25 / 22,441.18	<a href="#">1190</a>
			<b>State Well No   Owner Name: 6521417   City of Houston Meyerland Well No. 1A</b>			
<a href="#">335</a>	WUD	CITY OF HOUSTON	TX	WSW	4.25 / 22,441.18	<a href="#">1191</a>
			<b>Utility Name   WTRSRC: CITY OF HOUSTON   G1010013FV</b>			

Map Key	DB	Company/Site Name	Address	Direction	Distance (mi/ft)	Page Number
<a href="#">335</a>	WW HARRIS GAL	Houston, City of	TX <i>Well ID: 1045</i>	WSW	4.25 / 22,441.18	<a href="#">1192</a>
<a href="#">335</a>	FED USGS	USGS-294044095280501	TX <i>Site No: USGS-294044095280501</i>	WSW	4.25 / 22,441.18	<a href="#">1193</a>
<a href="#">335</a>	FED USGS	USGS-294044095280502	TX <i>Site No: USGS-294044095280502</i>	WSW	4.25 / 22,441.18	<a href="#">1194</a>
<a href="#">336</a>	TCEQ WELL LOGS	DAWSON ESTES - #20 WEST LN	TX <i>Grid No   Owners Name: N/A   DAWSON ESTES - #20 WEST LN</i>	NW	4.26 / 22,488.82	<a href="#">1195</a>
<a href="#">337</a>	SDRW WELLS	Tolunay Engineering Group	3924 Del Monte Houston TX <i>Track NO: 600749</i>	NW	4.26 / 22,491.14	<a href="#">1199</a>
<a href="#">338</a>	WW HARRIS GAL	Federal Reserve Bank of Dallas	TX <i>Well ID: 11040</i>	NNE	4.27 / 22,521.82	<a href="#">1200</a>
<a href="#">338</a>	SDRW WELLS	Federal Reserve Bank of Dallas	1801 Allen Parkway Houston TX 77019 <i>Track NO: 165739</i>	NNE	4.27 / 22,521.82	<a href="#">1201</a>
<a href="#">339</a>	GWDB	Cook Construction Co.	TX <i>State Well No   Owner Name: 6521137   Cook Construction Co.</i>	WNW	4.27 / 22,542.27	<a href="#">1202</a>
<a href="#">339</a>	TCEQ WELL LOGS	COOK CONSTRUCTION CO	TX <i>Grid No   Owners Name: 65-20-6F   COOK CONSTRUCTION CO</i>	WNW	4.27 / 22,542.27	<a href="#">1203</a>
<a href="#">340</a>	GWDB	Main Building Corp.	TX <i>State Well No   Owner Name: 6514717   Main Building Corp.</i>	NNE	4.28 / 22,589.92	<a href="#">1205</a>
<a href="#">341</a>	WW HARRIS GAL	TENNESSEE GAS PIPELINE CO.	TX <i>Well ID: 4163</i>	WNW	4.28 / 22,592.29	<a href="#">1206</a>
<a href="#">341</a>	WW HARRIS GAL	TENNESSEE GAS PIPELINE CO.	TX <i>Well ID: 4164</i>	WNW	4.28 / 22,592.29	<a href="#">1207</a>
<a href="#">342</a>	TCEQ WELL LOGS	MR. ROBINSON	TX <i>Grid No   Owners Name: 65-29-2G   MR. ROBINSON</i>	NW	4.28 / 22,593.10	<a href="#">1208</a>



Map Key	DB	Company/Site Name	Address	Direction	Distance (mi/ft)	Page Number
<a href="#">342</a>	TCEQ WELL LOGS	MR. ROBINSON	TX <i>Grid No   Owners Name: 65-29-2G   MR. ROBINSON</i>	NW	4.28 / 22,593.10	<a href="#">1211</a>
<a href="#">342</a>	SDRW WELLS	Michael Zilka	3808 Inverness Drive Houston TX <i>Track NO: 244038</i>	NW	4.28 / 22,593.10	<a href="#">1214</a>
<a href="#">343</a>	GWDB	City of Houston	TX <i>State Well No   Owner Name: 6521143   City of Houston</i>	WNW	4.28 / 22,603.60	<a href="#">1215</a>
<a href="#">343</a>	GWDB	City of Houston Southwest	TX <i>State Well No   Owner Name: 6521101   City of Houston Southwest</i>	WNW	4.28 / 22,603.60	<a href="#">1216</a>
<a href="#">343</a>	GWDB	City of Houston	TX <i>State Well No   Owner Name: 6521140   City of Houston</i>	WNW	4.28 / 22,603.60	<a href="#">1217</a>
<a href="#">343</a>	WUD	CITY OF HOUSTON	TX <i>Utility Name   WTRSRC: CITY OF HOUSTON   G1010013HZ</i>	WNW	4.28 / 22,603.60	<a href="#">1218</a>
<a href="#">343</a>	WUD	CITY OF HOUSTON	TX <i>Utility Name   WTRSRC: CITY OF HOUSTON   G1010013BB</i>	WNW	4.28 / 22,603.60	<a href="#">1219</a>
<a href="#">343</a>	WW HARRIS GAL	Houston, City of	TX <i>Well ID: 1117</i>	WNW	4.28 / 22,603.60	<a href="#">1220</a>
<a href="#">343</a>	FED USGS	USGS-294333095275601	TX <i>Site No: USGS-294333095275601</i>	WNW	4.28 / 22,603.60	<a href="#">1221</a>
<a href="#">343</a>	FED USGS	USGS-294333095275602	TX <i>Site No: USGS-294333095275602</i>	WNW	4.28 / 22,603.60	<a href="#">1222</a>
<a href="#">344</a>	TCEQ WELL LOGS	BOB JOHNSON	TX <i>Grid No   Owners Name: 65-21-4D   BOB JOHNSON</i>	W	4.28 / 22,604.06	<a href="#">1223</a>
<a href="#">345</a>	TCEQ WELL LOGS	KELLY COSELLI	TX <i>Grid No   Owners Name: 65-21-2   KELLY COSELLI</i>	NW	4.29 / 22,646.62	<a href="#">1226</a>
<a href="#">346</a>	TCEQ WELL LOGS	WINDHAM BUILDERS	TX <i>Grid No   Owners Name: 65-13-8   WINDHAM BUILDERS</i>	NNW	4.29 / 22,666.60	<a href="#">1228</a>
<a href="#">347</a>	GWDB	S. H. Davis	TX	NW	4.29 / 22,676.83	<a href="#">1230</a>

Map Key	DB	Company/Site Name	Address	Direction	Distance (mi/ft)	Page Number
<i>State Well No   Owner Name: 6521212   S. H. Davis</i>						
<a href="#">348</a>	WW HARRIS GAL	Cullen Park Apartments	TX	SE	4.30 / 22,697.80	<a href="#">1231</a>
<i>Well ID: 9087</i>						
<a href="#">348</a>	SDRW WELLS	CULLEN PARK APT.	4700 WENDA RD. HOUSTON TX 77533	SE	4.30 / 22,697.80	<a href="#">1232</a>
<i>Track NO: 9514</i>						
<a href="#">349</a>	GWDB	Houston Steel Service	TX	WNW	4.30 / 22,700.43	<a href="#">1233</a>
<i>State Well No   Owner Name: 6521153   Houston Steel Service</i>						
<a href="#">349</a>	WW HARRIS GAL	Houston Steel Service	TX	WNW	4.30 / 22,700.43	<a href="#">1234</a>
<i>Well ID: 8451</i>						
<a href="#">350</a>	SDRW WELLS	Geotest Engineering, Inc.	Martin Luther King Blvd Houston TX 77033	ESE	4.30 / 22,707.38	<a href="#">1235</a>
<i>Track NO: 597809</i>						
<a href="#">350</a>	SDRW WELLS	Geotest Engineering, Inc.	Martin Luther King Blvd Houston TX 77033	ESE	4.30 / 22,707.38	<a href="#">1236</a>
<i>Track NO: 597811</i>						
<a href="#">350</a>	SDRW WELLS	Geotest Engineering, Inc.	Martin Luther King Blvd Houston TX 77033	ESE	4.30 / 22,707.38	<a href="#">1237</a>
<i>Track NO: 597781</i>						
<a href="#">350</a>	SDRW WELLS	Geotest Engineering, Inc.	Martin Luther King Blvd Houston TX 77033	ESE	4.30 / 22,707.38	<a href="#">1238</a>
<i>Track NO: 597813</i>						
<a href="#">350</a>	SDRW WELLS	Geotest Engineering, Inc.	MLK Houston TX 77033	ESE	4.30 / 22,707.38	<a href="#">1239</a>
<i>Track NO: 599656</i>						
<a href="#">350</a>	SDRW WELLS	Geotest Engineering, Inc.	MLK Houston TX 77033	ESE	4.30 / 22,707.38	<a href="#">1240</a>
<i>Track NO: 599653</i>						
<a href="#">350</a>	SDRW WELLS	Geotest Engineering, Inc.	MLK Houston TX 77033	ESE	4.30 / 22,707.38	<a href="#">1241</a>
<i>Track NO: 599617</i>						
<a href="#">350</a>	SDRW WELLS	Geotest Engineering, Inc.	MLK Houston TX 77033	ESE	4.30 / 22,707.38	<a href="#">1242</a>
<i>Track NO: 599803</i>						
<a href="#">351</a>	GWDB	M. S. McCorquodale	TX	NW	4.30 / 22,727.03	<a href="#">1243</a>
<i>State Well No   Owner Name: 6521207   M. S. McCorquodale</i>						

Map Key	DB	Company/Site Name	Address	Direction	Distance (mi/ft)	Page Number
<a href="#">352</a>	TCEQ WELL LOGS	HUGH WHALEY	TX <i>Grid No   Owners Name: 65-20-6P   HUGH WHALEY</i>	W	4.31 / 22,743.55	<a href="#">1244</a>
<a href="#">353</a>	GWDB	Ray Smith	TX <i>State Well No   Owner Name: 6521211   Ray Smith</i>	NW	4.31 / 22,749.56	<a href="#">1246</a>
<a href="#">354</a>	TCEQ WELL LOGS	SPARTAN INC	TX <i>Grid No   Owners Name: N/A   SPARTAN INC</i>	S	4.31 / 22,764.92	<a href="#">1247</a>
<a href="#">355</a>	WW HARRIS GAL	Crane, James R.	TX <i>Well ID: 13129</i>	NW	4.32 / 22,810.37	<a href="#">1250</a>
<a href="#">355</a>	SDRW WELLS	Mike Linn	3925 Inverness Houston TX 77002 <i>Track NO: 378914</i>	NW	4.32 / 22,810.37	<a href="#">1251</a>
<a href="#">356</a>	GWDB	Hygeia Ice Co.	TX <i>State Well No   Owner Name: 6522223   Hygeia Ice Co.</i>	ENE	4.33 / 22,839.99	<a href="#">1252</a>
<a href="#">357</a>	GWDB	City of Houston	TX <i>State Well No   Owner Name: 6513914   City of Houston</i>	N	4.33 / 22,855.85	<a href="#">1253</a>
<a href="#">357</a>	GWDB	City of Houston	TX <i>State Well No   Owner Name: 6513915   City of Houston</i>	N	4.33 / 22,855.85	<a href="#">1254</a>
<a href="#">357</a>	GWDB	City of Houston Central #22	TX <i>State Well No   Owner Name: 6513944   City of Houston Central #22</i>	N	4.33 / 22,855.85	<a href="#">1255</a>
<a href="#">357</a>	WUD	CITY OF HOUSTON	TX <i>Utility Name   WTRSRC: CITY OF HOUSTON   G10100130</i>	N	4.33 / 22,855.85	<a href="#">1256</a>
<a href="#">357</a>	WW HARRIS GAL	Houston, City of	TX <i>Well ID: 1023</i>	N	4.33 / 22,855.85	<a href="#">1257</a>
<a href="#">357</a>	FED USGS	USGS-294541095232901	TX <i>Site No: USGS-294541095232901</i>	N	4.33 / 22,855.85	<a href="#">1258</a>
<a href="#">358</a>	WW HARRIS GAL	HBS Warehouse Associates	TX <i>Well ID: 5748</i>	NE	4.33 / 22,886.77	<a href="#">1259</a>
<a href="#">359</a>	SDRW WELLS	Bob Lanier	3665 Willowick Houston TX 77019	NNW	4.34 / 22,890.53	<a href="#">1260</a>

Map Key	DB	Company/Site Name	Address	Direction	Distance (mi/ft)	Page Number
			<b>Track NO: 141269</b>			
<a href="#">359</a>	SDRW WELLS	Robert Lanier	3665 Willowick Houston TX 77019	NNW	4.34 / 22,890.53	<a href="#">1261</a>
			<b>Track NO: 147326</b>			
<a href="#">360</a>	SDRW WELLS	M F Development	6039 Glencove Houston TX 77007	NNW	4.34 / 22,931.37	<a href="#">1262</a>
			<b>Track NO: 174829</b>			
<a href="#">361</a>	GWDB	Phenix Dairy Well #2	TX	NNE	4.34 / 22,931.90	<a href="#">1263</a>
			<b>State Well No   Owner Name: 6514703   Phenix Dairy Well #2</b>			
<a href="#">362</a>	TCEQ WELL LOGS	W.F. CURLEE MFG CO	TX	S	4.35 / 22,943.96	<a href="#">1264</a>
			<b>Grid No   Owners Name: 65-21-9D   W.F. CURLEE MFG CO</b>			
<a href="#">363</a>	WW HARRIS GAL	Cockrell, Ernest H.	TX	NW	4.35 / 22,948.38	<a href="#">1266</a>
			<b>Well ID: 13394</b>			
<a href="#">363</a>	SDRW WELLS	COCKRELL, ERNIE	3953 INVERNESS HOUSTON TX 77019	NW	4.35 / 22,948.38	<a href="#">1267</a>
			<b>Track NO: 437834</b>			
<a href="#">364</a>	TCEQ WELL LOGS	CALCO OF HOUSTON INC	TX	NE	4.35 / 22,974.58	<a href="#">1268</a>
			<b>Grid No   Owners Name: 65-14-7L   CALCO OF HOUSTON INC</b>			
<a href="#">364</a>	WW HARRIS GAL	E.J. Group LLC	TX	NE	4.35 / 22,974.58	<a href="#">1272</a>
			<b>Well ID: 5862</b>			
<a href="#">364</a>	WW HARRIS GAL	E.J. Group LLC	TX	NE	4.35 / 22,974.58	<a href="#">1273</a>
			<b>Well ID: 5861</b>			
<a href="#">365</a>	GWDB	Houston Belt & Termin- al Railroad	TX	E	4.35 / 22,981.60	<a href="#">1274</a>
			<b>State Well No   Owner Name: 6522505   Houston Belt &amp; Termin- al Railroad</b>			
<a href="#">366</a>	GWDB	Petroleum Rectifying Co.	TX	E	4.36 / 23,008.75	<a href="#">1275</a>
			<b>State Well No   Owner Name: 6522217   Petroleum Rectifying Co.</b>			
<a href="#">367</a>	GWDB	J. P. Schumacher	TX	NW	4.36 / 23,021.18	<a href="#">1276</a>
			<b>State Well No   Owner Name: 6521210   J. P. Schumacher</b>			
<a href="#">367</a>	WW HARRIS GAL	Verma, Dee	TX	NW	4.36 / 23,021.18	<a href="#">1277</a>
			<b>Well ID: 13680</b>			

Map Key	DB	Company/Site Name	Address	Direction	Distance (mi/ft)	Page Number
<a href="#">367</a>	WW HARRIS GAL	Verma, Dheeraj	TX <i>Well ID: 14480</i>	NW	4.36 / 23,021.18	<a href="#">1278</a>
<a href="#">367</a>	SDRW WELLS	Dee Verma	29 West Lane Houston TX 77024 <i>Track NO: 521330</i>	NW	4.36 / 23,021.18	<a href="#">1279</a>
<a href="#">368</a>	GWDB	Lestos Co.	TX <i>State Well No   Owner Name: 6513837   Lestos Co.</i>	NW	4.36 / 23,037.76	<a href="#">1280</a>
<a href="#">368</a>	FED USGS	USGS-294506095263001	TX <i>Site No: USGS-294506095263001</i>	NW	4.36 / 23,037.76	<a href="#">1281</a>
<a href="#">369</a>	TCEQ WELL LOGS	ST. THOMAS HIGH SCHOOL	TX <i>Grid No   Owners Name: 65-13-9   ST. THOMAS HIGH SCHOOL</i>	N	4.37 / 23,048.17	<a href="#">1282</a>
<a href="#">369</a>	WW HARRIS GAL	St. Thomas High School	TX <i>Well ID: 5814</i>	N	4.37 / 23,048.17	<a href="#">1285</a>
<a href="#">370</a>	TCEQ WELL LOGS	WILLIAMS BROTHERS #28	TX <i>Grid No   Owners Name: 65-21-1   WILLIAMS BROTHERS #28</i>	NW	4.37 / 23,062.59	<a href="#">1286</a>
<a href="#">370</a>	TCEQ WELL LOGS	WILLIAMS BROTHERS #2	TX <i>Grid No   Owners Name: 65-21-1   WILLIAMS BROTHERS #2</i>	NW	4.37 / 23,062.59	<a href="#">1288</a>
<a href="#">370</a>	TCEQ WELL LOGS	WILLIAMS BROTHERS #20	TX <i>Grid No   Owners Name: 65-21-1   WILLIAMS BROTHERS #20</i>	NW	4.37 / 23,062.59	<a href="#">1290</a>
<a href="#">370</a>	TCEQ WELL LOGS	WILLIAMS BROTHERS #11	TX <i>Grid No   Owners Name: 65-21-1   WILLIAMS BROTHERS #11</i>	NW	4.37 / 23,062.59	<a href="#">1292</a>
<a href="#">370</a>	TCEQ WELL LOGS	WILLIAMS BROTHERS #12	TX <i>Grid No   Owners Name: 65-21-1   WILLIAMS BROTHERS #12</i>	NW	4.37 / 23,062.59	<a href="#">1294</a>
<a href="#">370</a>	TCEQ WELL LOGS	WILLIAMS BROTHERS #5	TX <i>Grid No   Owners Name: 65-21-1   WILLIAMS BROTHERS #5</i>	NW	4.37 / 23,062.59	<a href="#">1296</a>
<a href="#">370</a>	TCEQ WELL LOGS	WILLIAMS BROTHERS #7	TX <i>Grid No   Owners Name: 65-21-1   WILLIAMS BROTHERS #7</i>	NW	4.37 / 23,062.59	<a href="#">1298</a>

Map Key	DB	Company/Site Name	Address	Direction	Distance (mi/ft)	Page Number
<a href="#">370</a>	TCEQ WELL LOGS	WILLIAMS BROTHERS #25	TX	NW	4.37 / 23,062.59	<a href="#">1300</a>
Grid No   Owners Name: 65-21-1   WILLIAMS BROTHERS #25						
<a href="#">370</a>	TCEQ WELL LOGS	WILLIAMS BROTHERS #3	TX	NW	4.37 / 23,062.59	<a href="#">1302</a>
Grid No   Owners Name: 65-21-1   WILLIAMS BROTHERS #3						
<a href="#">370</a>	TCEQ WELL LOGS	WILLIAMS BROTHERS #4	TX	NW	4.37 / 23,062.59	<a href="#">1304</a>
Grid No   Owners Name: 65-21-1   WILLIAMS BROTHERS #4						
<a href="#">370</a>	TCEQ WELL LOGS	WILLIAMS BROTHERS #26	TX	NW	4.37 / 23,062.59	<a href="#">1306</a>
Grid No   Owners Name: 65-21-1   WILLIAMS BROTHERS #26						
<a href="#">370</a>	TCEQ WELL LOGS	WILLIAMS BROTHERS #21	TX	NW	4.37 / 23,062.59	<a href="#">1308</a>
Grid No   Owners Name: 65-21-1   WILLIAMS BROTHERS #21						
<a href="#">370</a>	TCEQ WELL LOGS	WILLIAMS BROTHERS #29	TX	NW	4.37 / 23,062.59	<a href="#">1310</a>
Grid No   Owners Name: 65-21-1   WILLIAMS BROTHERS #29						
<a href="#">370</a>	TCEQ WELL LOGS	WILLIAMS BROTHERS #24	TX	NW	4.37 / 23,062.59	<a href="#">1312</a>
Grid No   Owners Name: 65-21-1   WILLIAMS BROTHERS #24						
<a href="#">370</a>	TCEQ WELL LOGS	WILLIAMS BROTHERS #17	TX	NW	4.37 / 23,062.59	<a href="#">1314</a>
Grid No   Owners Name: 65-21-1   WILLIAMS BROTHERS #17						
<a href="#">370</a>	TCEQ WELL LOGS	WILLIAMS BROTHERS #10	TX	NW	4.37 / 23,062.59	<a href="#">1316</a>
Grid No   Owners Name: 65-21-1   WILLIAMS BROTHERS #10						
<a href="#">370</a>	TCEQ WELL LOGS	WILLIAMS BROTHERS #19	TX	NW	4.37 / 23,062.59	<a href="#">1318</a>
Grid No   Owners Name: 65-21-1   WILLIAMS BROTHERS #19						
<a href="#">370</a>	TCEQ WELL LOGS	WILLIAMS BROTHERS #13	TX	NW	4.37 / 23,062.59	<a href="#">1320</a>
Grid No   Owners Name: 65-21-1   WILLIAMS BROTHERS #13						
<a href="#">370</a>	TCEQ WELL LOGS	WILLIAMS BROTHERS #6	TX	NW	4.37 / 23,062.59	<a href="#">1322</a>
Grid No   Owners Name: 65-21-1   WILLIAMS BROTHERS #6						
<a href="#">370</a>	TCEQ WELL LOGS	WILLIAMS BROTHERS #18	TX	NW	4.37 / 23,062.59	<a href="#">1324</a>
Grid No   Owners Name: 65-21-1   WILLIAMS BROTHERS #18						

Map Key	DB	Company/Site Name	Address	Direction	Distance (mi/ft)	Page Number
<a href="#">370</a>	TCEQ WELL LOGS	WILLIAMS BROTHERS #16	TX	NW	4.37 / 23,062.59	<a href="#">1326</a>
Grid No   Owners Name: 65-21-1   WILLIAMS BROTHERS #16						
<a href="#">370</a>	TCEQ WELL LOGS	WILLIAMS BROTHERS #8	TX	NW	4.37 / 23,062.59	<a href="#">1328</a>
Grid No   Owners Name: 65-21-1   WILLIAMS BROTHERS #8						
<a href="#">370</a>	TCEQ WELL LOGS	WILLIAMS BROTHERS #15	TX	NW	4.37 / 23,062.59	<a href="#">1330</a>
Grid No   Owners Name: 65-21-1   WILLIAMS BROTHERS #15						
<a href="#">370</a>	TCEQ WELL LOGS	WILLIAMS BROTHERS #9	TX	NW	4.37 / 23,062.59	<a href="#">1332</a>
Grid No   Owners Name: 65-21-1   WILLIAMS BROTHERS #9						
<a href="#">370</a>	TCEQ WELL LOGS	WILLIAMS BROTHERS #14	TX	NW	4.37 / 23,062.59	<a href="#">1334</a>
Grid No   Owners Name: 65-21-1   WILLIAMS BROTHERS #14						
<a href="#">370</a>	TCEQ WELL LOGS	WILLIAMS BROTHERS #27	TX	NW	4.37 / 23,062.59	<a href="#">1336</a>
Grid No   Owners Name: 65-21-1   WILLIAMS BROTHERS #27						
<a href="#">370</a>	TCEQ WELL LOGS	WILLIAMS BROTHERS #1	TX	NW	4.37 / 23,062.59	<a href="#">1338</a>
Grid No   Owners Name: 65-21-1   WILLIAMS BROTHERS #1						
<a href="#">370</a>	TCEQ WELL LOGS	WILLIAMS BROTHERS #23	TX	NW	4.37 / 23,062.59	<a href="#">1340</a>
Grid No   Owners Name: 65-21-1   WILLIAMS BROTHERS #23						
<a href="#">370</a>	TCEQ WELL LOGS	WILLIAMS BROTHERS #22	TX	NW	4.37 / 23,062.59	<a href="#">1342</a>
Grid No   Owners Name: 65-21-1   WILLIAMS BROTHERS #22						
<a href="#">371</a>	WW HARRIS GAL	Beren Academy, Robert M.	TX	SW	4.37 / 23,066.64	<a href="#">1344</a>
Well ID: 9330						
<a href="#">372</a>	TCEQ WELL LOGS	STONE MOUNTAIN PROPERTIES	TX	WNW	4.37 / 23,081.25	<a href="#">1345</a>
Grid No   Owners Name: 65-21-2   STONE MOUNTAIN PROPERTIES						
<a href="#">372</a>	WW HARRIS GAL	Stone Mountain Properties	TX	WNW	4.37 / 23,081.25	<a href="#">1347</a>
Well ID: 8986						
<a href="#">373</a>	WW HARRIS GAL	Robertson, Corbin	TX	NW	4.37 / 23,096.98	<a href="#">1348</a>
Well ID: 11458						



Map Key	DB	Company/Site Name	Address	Direction	Distance (mi/ft)	Page Number
<a href="#">373</a>	SDRW WELLS	Robertson, Corbin	3985 Inverness Houston TX 77019 <i>Track NO: 218242</i>	NW	4.37 / 23,096.98	<a href="#">1349</a>
<a href="#">374</a>	TCEQ WELL LOGS	RATCLIFF, R.B. & ASSOC	TX <i>Grid No   Owners Name: 65-21-2   RATCLIFF, R.B. &amp; ASSOC</i>	NNW	4.39 / 23,192.31	<a href="#">1350</a>
<a href="#">375</a>	GWDB	City of Houston Central	TX <i>State Well No   Owner Name: 6513903   City of Houston Central</i>	NNE	4.40 / 23,230.64	<a href="#">1352</a>
<a href="#">375</a>	WUD	CITY OF HOUSTON	TX <i>Utility Name   WTRSRC: CITY OF HOUSTON   G1010013L</i>	NNE	4.40 / 23,230.64	<a href="#">1353</a>
<a href="#">375</a>	WW HARRIS GAL	Houston, City of	TX <i>Well ID: 1020</i>	NNE	4.40 / 23,230.64	<a href="#">1354</a>
<a href="#">375</a>	FED USGS	USGS-294537095225801	TX <i>Site No: USGS-294537095225801</i>	NNE	4.40 / 23,230.64	<a href="#">1355</a>
<a href="#">376</a>	TCEQ WELL LOGS	BUILDERS SUPPLY	TX <i>Grid No   Owners Name: 65-21-1K   BUILDERS SUPPLY</i>	WNW	4.40 / 23,243.24	<a href="#">1356</a>
<a href="#">377</a>	GWDB	Westmoreland Dairy	TX <i>State Well No   Owner Name: 6521132   Westmoreland Dairy</i>	WNW	4.40 / 23,249.92	<a href="#">1359</a>
<a href="#">377</a>	TCEQ WELL LOGS	WESTMORELAND DAIRY	TX <i>Grid No   Owners Name: 65-21-3C   WESTMORELAND DAIRY</i>	WNW	4.40 / 23,249.92	<a href="#">1360</a>
<a href="#">377</a>	FED USGS	USGS-294327095281501	TX <i>Site No: USGS-294327095281501</i>	WNW	4.40 / 23,249.92	<a href="#">1362</a>
<a href="#">378</a>	GWDB	C.W. Mowery	TX <i>State Well No   Owner Name: 6521927   C.W. Mowery</i>	S	4.40 / 23,251.25	<a href="#">1363</a>
<a href="#">379</a>	SDRW WELLS	R.B. Ratcliff Builders	4007 Inverness Houston TX <i>Track NO: 204233</i>	NW	4.40 / 23,257.81	<a href="#">1364</a>
<a href="#">380</a>	GWDB	Security Lumber Co.	TX <i>State Well No   Owner Name: 6521131   Security Lumber Co.</i>	WNW	4.41 / 23,292.72	<a href="#">1365</a>
<a href="#">380</a>	WW HARRIS GAL	MECCA DEVELOPMENT CORPORATION	TX	WNW	4.41 / 23,292.72	<a href="#">1366</a>

Map Key	DB	Company/Site Name	Address	Direction	Distance (mi/ft)	Page Number
			<b>Well ID: 2050</b>			
<a href="#">380</a>	WW HARRIS GAL	TXI Operations, LP	TX	WNW	4.41 / 23,292.72	<a href="#">1367</a>
			<b>Well ID: 2688</b>			
<a href="#">380</a>	WW HARRIS GAL	TXI Operations, LP	TX	WNW	4.41 / 23,292.72	<a href="#">1368</a>
			<b>Well ID: 3088</b>			
<a href="#">381</a>	WW HARRIS GAL	PLICOFLEX, INC.	TX	S	4.41 / 23,306.53	<a href="#">1369</a>
			<b>Well ID: 1859</b>			
<a href="#">382</a>	GWDB	Belmas Co. Well #3	TX	S	4.42 / 23,325.34	<a href="#">1370</a>
			<b>State Well No   Owner Name: 6521915   Belmas Co. Well #3</b>			
<a href="#">383</a>	GWDB	Oil & Gas Building	TX	NNE	4.43 / 23,375.47	<a href="#">1371</a>
			<b>State Well No   Owner Name: 6514719   Oil &amp; Gas Building</b>			
<a href="#">383</a>	WW HARRIS GAL	Kinder Morgan	TX	NNE	4.43 / 23,375.47	<a href="#">1372</a>
			<b>Well ID: 4590</b>			
<a href="#">384</a>	SDRW WELLS	Jeff Heldebrand	3780 Willowick Houston TX	NW	4.44 / 23,447.76	<a href="#">1373</a>
			<b>Track NO: 73989</b>			
<a href="#">385</a>	SDRW WELLS	David Hull	Houston TX	NNW	4.45 / 23,478.50	<a href="#">1374</a>
			<b>Track NO: 104033</b>			
<a href="#">386</a>	SDRW WELLS	G Brock	4010 A Inverness Dr Houston TX 77019	NW	4.45 / 23,478.92	<a href="#">1375</a>
			<b>Track NO: 220507</b>			
<a href="#">387</a>	GWDB	Commerce Building	TX	NNE	4.46 / 23,535.88	<a href="#">1376</a>
			<b>State Well No   Owner Name: 6514721   Commerce Building</b>			
<a href="#">387</a>	WW HARRIS GAL	TISHMAN MANAGEMENT OF HOUSTON	TX	NNE	4.46 / 23,535.88	<a href="#">1377</a>
			<b>Well ID: 2637</b>			
<a href="#">388</a>	GWDB	City of Houston	TX	NNE	4.47 / 23,585.14	<a href="#">1378</a>
			<b>State Well No   Owner Name: 6513927   City of Houston</b>			
<a href="#">388</a>	FED USGS	USGS-294536095223201	TX	NNE	4.47 / 23,585.14	<a href="#">1379</a>
			<b>Site No: USGS-294536095223201</b>			

Map Key	DB	Company/Site Name	Address	Direction	Distance (mi/ft)	Page Number
<a href="#">389</a>	WW HARRIS GAL	FIRST CITY NATIONAL BANK	TX <i>Well ID: 3624</i>	NNE	4.47 / 23,587.08	<a href="#">1380</a>
<a href="#">390</a>	GWDB	J. Brian Eby	TX <i>State Well No   Owner Name: 6513829   J. Brian Eby</i>	NW	4.47 / 23,593.22	<a href="#">1381</a>
<a href="#">391</a>	WW HARRIS GAL	Wilson, Herman	TX <i>Well ID: 14323</i>	NW	4.48 / 23,647.23	<a href="#">1382</a>
<a href="#">391</a>	SDRW WELLS	Herman Wilson	3754 Willow Wick Houston TX <i>Track NO: 244243</i>	NW	4.48 / 23,647.23	<a href="#">1383</a>
<a href="#">391</a>	SDRW WELLS	Herman Wilson	3754 Willowick Houston TX 77019 <i>Track NO: 522585</i>	NW	4.48 / 23,647.23	<a href="#">1384</a>
<a href="#">392</a>	GWDB	City of Houston Meyerland #2	TX <i>State Well No   Owner Name: 6521404   City of Houston Meyerland #2</i>	WSW	4.48 / 23,650.72	<a href="#">1385</a>
<a href="#">392</a>	WUD	CITY OF HOUSTON	TX <i>Utility Name   WTRSRC: CITY OF HOUSTON   G1010013IS</i>	WSW	4.48 / 23,650.72	<a href="#">1386</a>
<a href="#">392</a>	WW HARRIS GAL	Houston, City of	TX <i>Well ID: 1046</i>	WSW	4.48 / 23,650.72	<a href="#">1387</a>
<a href="#">392</a>	FED USGS	USGS-294004095275801	TX <i>Site No: USGS-294004095275801</i>	WSW	4.48 / 23,650.72	<a href="#">1388</a>
<a href="#">393</a>	WW HARRIS GAL	PJL Investments LP	TX <i>Well ID: 6217</i>	S	4.48 / 23,656.96	<a href="#">1389</a>
<a href="#">394</a>	GWDB	City of Houston South Acre	TX <i>State Well No   Owner Name: 6522706   City of Houston South Acre</i>	SE	4.48 / 23,660.70	<a href="#">1390</a>
<a href="#">394</a>	WUD	CITY OF HOUSTON	TX <i>Utility Name   WTRSRC: CITY OF HOUSTON   G1010013PH</i>	SE	4.48 / 23,660.70	<a href="#">1391</a>
<a href="#">395</a>	GWDB	Standard Rice Co.	TX <i>State Well No   Owner Name: 6513921   Standard Rice Co.</i>	N	4.48 / 23,661.22	<a href="#">1392</a>
<a href="#">396</a>	WW HARRIS GAL	Slade, Cindy	TX	NNW	4.48 / 23,672.12	<a href="#">1393</a>

Map Key	DB	Company/Site Name	Address	Direction	Distance (mi/ft)	Page Number
<b>Well ID: 14513</b>						
<a href="#">397</a>	TCEQ WELL LOGS	R.B. RATCLIFF & ASSOCIATES	TX	NNW	4.48 / 23,674.91	<a href="#">1394</a>
<b>Grid No   Owners Name: 65-13-8   R.B. RATCLIFF &amp; ASSOCIATES</b>						
<a href="#">398</a>	TCEQ WELL LOGS	RON WELSH	TX	NW	4.49 / 23,692.56	<a href="#">1396</a>
<b>Grid No   Owners Name: 65-13-7   RON WELSH</b>						
<a href="#">399</a>	TCEQ WELL LOGS	GANSHIRT & SIMS INC CONTRACTORS	TX	SSE	4.49 / 23,720.74	<a href="#">1399</a>
<b>Grid No   Owners Name: N/A   GANSHIRT &amp; SIMS INC CONTRACTORS</b>						
<a href="#">400</a>	TCEQ WELL LOGS	DIAMOND PAINT CO	TX	S	4.50 / 23,738.92	<a href="#">1402</a>
<b>Grid No   Owners Name: 65-21-9K   DIAMOND PAINT CO</b>						
<a href="#">400</a>	WW HARRIS GAL	DIAMOND-KUHN PAINT COMPANY	TX	S	4.50 / 23,738.92	<a href="#">1406</a>
<b>Well ID: 2237</b>						
<a href="#">401</a>	SDRW WELLS	Williams Brothers	12250 A Beltway Houston TX	NNE	4.50 / 23,759.40	<a href="#">1407</a>
<b>Track NO: 210899</b>						
<a href="#">402</a>	TCEQ WELL LOGS	ANNE CHAO	TX	NW	4.51 / 23,793.11	<a href="#">1408</a>
<b>Grid No   Owners Name: 65-21-1   ANNE CHAO</b>						
<a href="#">403</a>	TCEQ WELL LOGS	BOBBY EARTHMAN	TX	NNW	4.51 / 23,802.35	<a href="#">1410</a>
<b>Grid No   Owners Name: 65-15-8   BOBBY EARTHMAN</b>						
<a href="#">404</a>	GWDB	City of Houston Central	TX	NNE	4.51 / 23,807.77	<a href="#">1412</a>
<b>State Well No   Owner Name: 6513926   City of Houston Central</b>						
<a href="#">404</a>	WUD	CITY OF HOUSTON	TX	NNE	4.51 / 23,807.77	<a href="#">1413</a>
<b>Utility Name   WTRSRC: CITY OF HOUSTON   G1010013GO</b>						
<a href="#">405</a>	TCEQ WELL LOGS	T & C CONSTRUCTION	TX	NNW	4.51 / 23,823.88	<a href="#">1414</a>
<b>Grid No   Owners Name: 65-13-8   T &amp; C CONSTRUCTION</b>						
<a href="#">406</a>	TCEQ WELL LOGS	GULF STATES PAINT CO	TX	S	4.53 / 23,893.15	<a href="#">1416</a>
<b>Grid No   Owners Name: 65-21-9E   GULF STATES PAINT CO</b>						
<a href="#">406</a>	WW HARRIS GAL	TRICON INDUSTRIES, INC.	TX	S	4.53 / 23,893.15	<a href="#">1420</a>
<b>Well ID: 2230</b>						

Map Key	DB	Company/Site Name	Address	Direction	Distance (mi/ft)	Page Number
<a href="#">406</a>	WW HARRIS GAL	TRICON INDUSTRIES, INC.	TX <i>Well ID: 2231</i>	S	4.53 / 23,893.15	<a href="#">1421</a>
<a href="#">407</a>	TCEQ WELL LOGS	LONG REACH MANUFACTURING	TX <i>Grid No   Owners Name: 65-21-9N   LONG REACH MANUFACTURING</i>	S	4.53 / 23,917.70	<a href="#">1422</a>
<a href="#">408</a>	WW HARRIS GAL	Goodcrane Corporation	TX <i>Well ID: 6648</i>	S	4.53 / 23,920.95	<a href="#">1425</a>
<a href="#">409</a>	GWDB	W. F. Curlee Manufacturing Co.	TX <i>State Well No   Owner Name: 6521911   W. F. Curlee Manufacturing Co.</i>	S	4.53 / 23,932.15	<a href="#">1426</a>
<a href="#">409</a>	TCEQ WELL LOGS	WILLIAM F. STEEL	TX <i>Grid No   Owners Name: 65-21-9Q   WILLIAM F. STEEL</i>	S	4.53 / 23,932.15	<a href="#">1427</a>
<a href="#">409</a>	WW HARRIS GAL	STEELE, E. R. & W. E. STEELE	TX <i>Well ID: 1941</i>	S	4.53 / 23,932.15	<a href="#">1430</a>
<a href="#">409</a>	WW HARRIS GAL	STEELE, E. R. & W. E. STEELE	TX <i>Well ID: 1940</i>	S	4.53 / 23,932.15	<a href="#">1431</a>
<a href="#">410</a>	GWDB	City of Houston Central	TX <i>State Well No   Owner Name: 6513924   City of Houston Central</i>	NNE	4.54 / 23,974.73	<a href="#">1432</a>
<a href="#">410</a>	WUD	CITY OF HOUSTON	TX <i>Utility Name   WTRSRC: CITY OF HOUSTON   G1010013GN</i>	NNE	4.54 / 23,974.73	<a href="#">1433</a>
<a href="#">411</a>	TCEQ WELL LOGS	CALCO MARKETING SERVICE INC	TX <i>Grid No   Owners Name: 65-22-1   CALCO MARKETING SERVICE INC</i>	ENE	4.55 / 24,029.54	<a href="#">1434</a>
<a href="#">411</a>	WW HARRIS GAL	Calco Marketing Inc.	TX <i>Well ID: 5789</i>	ENE	4.55 / 24,029.54	<a href="#">1437</a>
<a href="#">411</a>	FED USGS	USGS-294420095202601	TX <i>Site No: USGS-294420095202601</i>	ENE	4.55 / 24,029.54	<a href="#">1438</a>
<a href="#">412</a>	GWDB	Paul Lenzen	TX <i>State Well No   Owner Name: 6521407   Paul Lenzen</i>	W	4.56 / 24,073.31	<a href="#">1439</a>

Map Key	DB	Company/Site Name	Address	Direction	Distance (mi/ft)	Page Number
<a href="#">413</a>	GWDB	Houston Light. & Power Hiram Clarke Plant	TX	SW	4.56 / 24,091.11	<a href="#">1440</a>
<i>State Well No   Owner Name: 6521804   Houston Light. &amp; Power Hiram Clarke Plant</i>						
<a href="#">413</a>	GWDB		TX	SW	4.56 / 24,091.11	<a href="#">1441</a>
<i>State Well No   Owner Name: 6521818  </i>						
<a href="#">413</a>	GWDB	Houston Light. & Power Hiram Clarke Plant	TX	SW	4.56 / 24,091.11	<a href="#">1442</a>
<i>State Well No   Owner Name: 6521805   Houston Light. &amp; Power Hiram Clarke Plant</i>						
<a href="#">413</a>	WW HARRIS GAL	HOUSTON LIGHTING & POWER COMPANY	TX	SW	4.56 / 24,091.11	<a href="#">1443</a>
<i>Well ID: 1165</i>						
<a href="#">413</a>	WW HARRIS GAL	NRG Texas, LP	TX	SW	4.56 / 24,091.11	<a href="#">1444</a>
<i>Well ID: 3866</i>						
<a href="#">413</a>	FED USGS	USGS-293858095270601	TX	SW	4.56 / 24,091.11	<a href="#">1445</a>
<i>Site No: USGS-293858095270601</i>						
<a href="#">413</a>	FED USGS	USGS-293903095270601	TX	SW	4.56 / 24,091.11	<a href="#">1446</a>
<i>Site No: USGS-293903095270601</i>						
<a href="#">413</a>	FED USGS	USGS-293854095270701	TX	SW	4.56 / 24,091.11	<a href="#">1447</a>
<i>Site No: USGS-293854095270701</i>						
<a href="#">414</a>	GWDB	City of Houston Crestmont	TX	ESE	4.56 / 24,099.02	<a href="#">1448</a>
<i>State Well No   Owner Name: 6522704   City of Houston Crestmont</i>						
<a href="#">414</a>	WUD	CITY OF HOUSTON	TX	ESE	4.56 / 24,099.02	<a href="#">1449</a>
<i>Utility Name   WTRSRC: CITY OF HOUSTON   G1010013LE</i>						
<a href="#">415</a>	TCEQ WELL LOGS	PAULE FEFE	TX	SE	4.57 / 24,112.91	<a href="#">1450</a>
<i>Grid No   Owners Name: 65-21-9M   PAULE FEFE</i>						
<a href="#">416</a>	TCEQ WELL LOGS	C.D. THRELKELD	TX	ENE	4.57 / 24,117.24	<a href="#">1452</a>
<i>Grid No   Owners Name: 65-22-1C   C.D. THRELKELD</i>						
<a href="#">417</a>	TCEQ WELL LOGS	OTIS WILLIAMS	TX	SSW	4.57 / 24,130.29	<a href="#">1454</a>
<i>Grid No   Owners Name: 65-21-8   OTIS WILLIAMS</i>						
<a href="#">418</a>	GWDB	City of Houston Central	TX	NNE	4.57 / 24,147.05	<a href="#">1457</a>

Map Key	DB	Company/Site Name	Address	Direction	Distance (mi/ft)	Page Number
			State Well No   Owner Name: 6513933   City of Houston Central			
<a href="#">418</a>	WUD	CITY OF HOUSTON	TX	NNE	4.57 / 24,147.05	<a href="#">1458</a>
			Utility Name   WTRSRC: CITY OF HOUSTON   G1010013GQ			
<a href="#">419</a>	GWDB	Ambassador Apartments	TX	NE	4.57 / 24,150.97	<a href="#">1459</a>
			State Well No   Owner Name: 6514743   Ambassador Apartments			
<a href="#">420</a>	TCEQ WELL LOGS	TEAL CONSTRUCTION CO	TX	S	4.58 / 24,179.98	<a href="#">1460</a>
			Grid No   Owners Name: 65-21-9F   TEAL CONSTRUCTION CO			
<a href="#">421</a>	GWDB	City of Houston Central 21	TX	NNE	4.58 / 24,198.43	<a href="#">1464</a>
			State Well No   Owner Name: 6513905   City of Houston Central 21			
<a href="#">421</a>	GWDB	City of Houston Central	TX	NNE	4.58 / 24,198.43	<a href="#">1465</a>
			State Well No   Owner Name: 6513925   City of Houston Central			
<a href="#">421</a>	GWDB	City of Houston Central	TX	NNE	4.58 / 24,198.43	<a href="#">1466</a>
			State Well No   Owner Name: 6513932   City of Houston Central			
<a href="#">421</a>	WUD	CITY OF HOUSTON	TX	NNE	4.58 / 24,198.43	<a href="#">1467</a>
			Utility Name   WTRSRC: CITY OF HOUSTON   G1010013GP			
<a href="#">421</a>	WUD	CITY OF HOUSTON	TX	NNE	4.58 / 24,198.43	<a href="#">1468</a>
			Utility Name   WTRSRC: CITY OF HOUSTON   G1010013N			
<a href="#">421</a>	WUD	CITY OF HOUSTON	TX	NNE	4.58 / 24,198.43	<a href="#">1469</a>
			Utility Name   WTRSRC: CITY OF HOUSTON   G1010013GM			
<a href="#">421</a>	WW HARRIS GAL	Houston, City of	TX	NNE	4.58 / 24,198.43	<a href="#">1470</a>
			Well ID: 1022			
<a href="#">421</a>	FED USGS	USGS-294545095223801	TX	NNE	4.58 / 24,198.43	<a href="#">1471</a>
			Site No: USGS-294545095223801			
<a href="#">422</a>	GWDB	Bryan Jackson Co.	TX	S	4.59 / 24,209.36	<a href="#">1472</a>
			State Well No   Owner Name: 6521926   Bryan Jackson Co.			
<a href="#">422</a>	TCEQ WELL LOGS	DAN & MARIE MORGAN	TX	S	4.59 / 24,209.36	<a href="#">1473</a>
			Grid No   Owners Name: 65-21-9   DAN & MARIE MORGAN			



Map Key	DB	Company/Site Name	Address	Direction	Distance (mi/ft)	Page Number
<a href="#">422</a>	WW HARRIS GAL	Morgan, Marie	TX <i>Well ID: 6597</i>	S	4.59 / 24,209.36	<a href="#">1475</a>
<a href="#">423</a>	GWDB	H B & T RR #2	TX <i>State Well No   Owner Name: 6522216   H B &amp; T RR #2</i>	ENE	4.59 / 24,223.83	<a href="#">1476</a>
<a href="#">424</a>	GWDB	Niels Esperson Bldg.	TX <i>State Well No   Owner Name: 6514736   Niels Esperson Bldg.</i>	NNE	4.60 / 24,302.57	<a href="#">1477</a>
<a href="#">425</a>	TCEQ WELL LOGS	UNITED CORE	TX <i>Grid No   Owners Name: 65-21-9F   UNITED CORE</i>	S	4.61 / 24,318.18	<a href="#">1478</a>
<a href="#">425</a>	WW HARRIS GAL	DOWELL SCHLUMBERGER INC.	TX <i>Well ID: 3203</i>	S	4.61 / 24,318.18	<a href="#">1482</a>
<a href="#">426</a>	WW HARRIS GAL	International Forest Products LLC	TX <i>Well ID: 13476</i>	S	4.61 / 24,357.34	<a href="#">1483</a>
<a href="#">426</a>	WW HARRIS GAL	International Forest Products LLC	TX <i>Well ID: 13477</i>	S	4.61 / 24,357.34	<a href="#">1484</a>
<a href="#">427</a>	TCEQ WELL LOGS	JACK PHILPOT	TX <i>Grid No   Owners Name: 65-14-7E   JACK PHILPOT</i>	NE	4.62 / 24,390.88	<a href="#">1485</a>
<a href="#">428</a>	TCEQ WELL LOGS	WESTERN ACETYLENE INC	TX <i>Grid No   Owners Name: 65-21-9E   WESTERN ACETYLENE INC</i>	S	4.63 / 24,434.82	<a href="#">1487</a>
<a href="#">429</a>	GWDB	Beaumont Well Works Co	TX <i>State Well No   Owner Name: 6521925   Beaumont Well Works Co</i>	S	4.64 / 24,499.94	<a href="#">1491</a>
<a href="#">429</a>	TCEQ WELL LOGS	FERGUSON FORGE	TX <i>Grid No   Owners Name: 65-21-9K   FERGUSON FORGE</i>	S	4.64 / 24,499.94	<a href="#">1492</a>
<a href="#">429</a>	WW HARRIS GAL	BEAUMONT WELL WORKS	TX <i>Well ID: 1763</i>	S	4.64 / 24,499.94	<a href="#">1496</a>
<a href="#">429</a>	WW HARRIS GAL	BEAUMONT WELL WORKS	TX <i>Well ID: 1764</i>	S	4.64 / 24,499.94	<a href="#">1497</a>

Map Key	DB	Company/Site Name	Address	Direction	Distance (mi/ft)	Page Number
<a href="#">430</a>	TCEQ WELL LOGS	GLENWOOD CEMETERY	TX	NNE	4.64 / 24,500.38	<a href="#">1498</a>
<i>Grid No   Owners Name: 65-13-9   GLENWOOD CEMETERY</i>						
<a href="#">430</a>	WW HARRIS GAL	Glenwood Cemetery, Inc.	TX	NNE	4.64 / 24,500.38	<a href="#">1501</a>
<i>Well ID: 9338</i>						
<a href="#">431</a>	GWDB	T.J. Bettis Building	TX	NNE	4.64 / 24,509.55	<a href="#">1502</a>
<i>State Well No   Owner Name: 6514751   T.J. Bettis Building</i>						
<a href="#">432</a>	GWDB	Kress Building	TX	NNE	4.65 / 24,560.99	<a href="#">1503</a>
<i>State Well No   Owner Name: 6514744   Kress Building</i>						
<a href="#">433</a>	TCEQ WELL LOGS	MR BOB AUDERER	TX	E	4.66 / 24,618.17	<a href="#">1504</a>
<i>Grid No   Owners Name: 65-22-9D   MR BOB AUDERER</i>						
<a href="#">434</a>	GWDB	City of Houston South Park #2	TX	ESE	4.66 / 24,621.19	<a href="#">1506</a>
<i>State Well No   Owner Name: 6522509   City of Houston South Park #2</i>						
<a href="#">434</a>	WUD	CITY OF HOUSTON	TX	ESE	4.66 / 24,621.19	<a href="#">1507</a>
<i>Utility Name   WTRSRC: CITY OF HOUSTON   G1010013PN</i>						
<a href="#">435</a>	GWDB	Builders Supply Co.	TX	WNW	4.66 / 24,622.75	<a href="#">1508</a>
<i>State Well No   Owner Name: 6521138   Builders Supply Co.</i>						
<a href="#">435</a>	GWDB	Builders Supply co	TX	WNW	4.66 / 24,622.75	<a href="#">1509</a>
<i>State Well No   Owner Name: 6521113   Builders Supply co</i>						
<a href="#">435</a>	WW HARRIS GAL	Builders Supply Co. Of Houston	TX	WNW	4.66 / 24,622.75	<a href="#">1510</a>
<i>Well ID: 1813</i>						
<a href="#">436</a>	TCEQ WELL LOGS	S.L. BOBBITT	TX	SE	4.67 / 24,642.35	<a href="#">1511</a>
<i>Grid No   Owners Name: 65-22-7F   S.L. BOBBITT</i>						
<a href="#">437</a>	GWDB	Texas Discount Gardens	TX	W	4.67 / 24,663.90	<a href="#">1514</a>
<i>State Well No   Owner Name: 6521415   Texas Discount Gardens</i>						
<a href="#">437</a>	TCEQ WELL LOGS	TEXAS DISCOUNT	TX	W	4.67 / 24,663.90	<a href="#">1515</a>
<i>Grid No   Owners Name: 65-21-4A   TEXAS DISCOUNT</i>						
<a href="#">438</a>	WW HARRIS GAL	HINES CONSOLIDATED INVESTMENTS	TX	NNE	4.68 / 24,719.17	<a href="#">1517</a>

Map Key	DB	Company/Site Name	Address	Direction	Distance (mi/ft)	Page Number
			Well ID: 4266			
<a href="#">438</a>	WW HARRIS GAL	HINES CONSOLIDATED INVESTMENTS	TX	NNE	4.68 / 24,719.17	<a href="#">1518</a>
			Well ID: 4265			
<a href="#">439</a>	TCEQ WELL LOGS	BLUEWATER REAL ESTATE	TX	NNW	4.69 / 24,749.90	<a href="#">1519</a>
			Grid No   Owners Name: 65-13-8   BLUEWATER REAL ESTATE			
<a href="#">440</a>	TCEQ WELL LOGS	HOUSTON LIGHTING & POWER	TX	WNW	4.69 / 24,759.65	<a href="#">1522</a>
			Grid No   Owners Name: 65-21-1F   HOUSTON LIGHTING & POWER			
<a href="#">441</a>	TCEQ WELL LOGS	WESTWAY UTILITY DISTRICT	TX	NW	4.69 / 24,766.02	<a href="#">1525</a>
			Grid No   Owners Name: 65-21-2B   WESTWAY UTILITY DISTRICT			
<a href="#">442</a>	TCEQ WELL LOGS	MALCOLM S. MORRIS	TX	NW	4.70 / 24,802.18	<a href="#">1528</a>
			Grid No   Owners Name: 65-13-8   MALCOLM S. MORRIS			
<a href="#">443</a>	WW HARRIS GAL	Alonso, Vincente	TX	SW	4.70 / 24,806.20	<a href="#">1530</a>
			Well ID: 13637			
<a href="#">444</a>	GWDB	Washington Laundry	TX	N	4.70 / 24,841.53	<a href="#">1531</a>
			State Well No   Owner Name: 6513902   Washington Laundry			
<a href="#">445</a>	GWDB	Houston Lighting and Power	TX	SW	4.71 / 24,864.56	<a href="#">1532</a>
			State Well No   Owner Name: 6521817   Houston Lighting and Power			
<a href="#">445</a>	GWDB	Houston Lighting and Power	TX	SW	4.71 / 24,864.56	<a href="#">1533</a>
			State Well No   Owner Name: 6521816   Houston Lighting and Power			
<a href="#">445</a>	GWDB	Houston Light. & Power Hiram Clarke Plant	TX	SW	4.71 / 24,864.56	<a href="#">1534</a>
			State Well No   Owner Name: 6521802   Houston Light. & Power Hiram Clarke Plant			
<a href="#">445</a>	WUD	CITY OF HOUSTON	TX	SW	4.71 / 24,864.56	<a href="#">1535</a>
			Utility Name   WTRSRC: CITY OF HOUSTON   G1010013JP			
<a href="#">445</a>	TCEQ WELL LOGS	HOUSTON LIGHTING & POWER	TX	SW	4.71 / 24,864.56	<a href="#">1536</a>
			Grid No   Owners Name: 65-21-8M   HOUSTON LIGHTING & POWER			
<a href="#">445</a>	WW HARRIS GAL	NRG Texas, LP	TX	SW	4.71 / 24,864.56	<a href="#">1542</a>

Map Key	DB	Company/Site Name	Address	Direction	Distance (mi/ft)	Page Number
			<i>Well ID: 3522</i>			
<a href="#">445</a>	WW HARRIS GAL	HOUSTON LIGHTING & POWER COMPANY	TX	SW	4.71 / 24,864.56	<a href="#">1543</a>
			<i>Well ID: 1166</i>			
<a href="#">445</a>	WW HARRIS GAL	HOUSTON LIGHTING & POWER COMPANY	TX	SW	4.71 / 24,864.56	<a href="#">1544</a>
			<i>Well ID: 1167</i>			
<a href="#">445</a>	FED USGS	USGS-293847095270401	TX	SW	4.71 / 24,864.56	<a href="#">1545</a>
			<i>Site No: USGS-293847095270401</i>			
<a href="#">445</a>	FED USGS	USGS-293849095270701	TX	SW	4.71 / 24,864.56	<a href="#">1546</a>
			<i>Site No: USGS-293849095270701</i>			
<a href="#">445</a>	FED USGS	USGS-293849095270702	TX	SW	4.71 / 24,864.56	<a href="#">1547</a>
			<i>Site No: USGS-293849095270702</i>			
<a href="#">446</a>	TCEQ WELL LOGS	WES HARTLESS	TX	SSE	4.75 / 25,069.67	<a href="#">1548</a>
			<i>Grid No   Owners Name: 65-21-9P   WES HARTLESS</i>			
<a href="#">447</a>	GWDB	Harris County Burnett School for Girls	TX	W	4.75 / 25,098.14	<a href="#">1550</a>
			<i>State Well No   Owner Name: 6521119   Harris County Burnett School for Girls</i>			
<a href="#">447</a>	GWDB	Harris Co. Burnett School for Girls	TX	W	4.75 / 25,098.14	<a href="#">1551</a>
			<i>State Well No   Owner Name: 6521130   Harris Co. Burnett School for Girls</i>			
<a href="#">447</a>	GWDB	Harris Co. Burnett School for Girls	TX	W	4.75 / 25,098.14	<a href="#">1552</a>
			<i>State Well No   Owner Name: 6521123   Harris Co. Burnett School for Girls</i>			
<a href="#">448</a>	GWDB	City of Houston South Acre	TX	SE	4.76 / 25,115.74	<a href="#">1553</a>
			<i>State Well No   Owner Name: 6522707   City of Houston South Acre</i>			
<a href="#">448</a>	WUD	CITY OF HOUSTON	TX	SE	4.76 / 25,115.74	<a href="#">1554</a>
			<i>Utility Name   WTRSRC: CITY OF HOUSTON   G1010013PI</i>			
<a href="#">449</a>	GWDB	City of Houston (Central #20)	TX	NNE	4.77 / 25,179.59	<a href="#">1555</a>
			<i>State Well No   Owner Name: 6513904   City of Houston (Central #20)</i>			
<a href="#">449</a>	WUD	CITY OF HOUSTON	TX	NNE	4.77 / 25,179.59	<a href="#">1556</a>

Map Key	DB	Company/Site Name	Address	Direction	Distance (mi/ft)	Page Number
<i>Utility Name   WTRSRC: CITY OF HOUSTON   G1010013M</i>						
<a href="#">449</a>	WW HARRIS GAL	Houston, City of	TX	NNE	4.77 / 25,179.59	<a href="#">1557</a>
<i>Well ID: 1021</i>						
<a href="#">449</a>	FED USGS	USGS-294601095225801	TX	NNE	4.77 / 25,179.59	<a href="#">1558</a>
<i>Site No: USGS-294601095225801</i>						
<a href="#">450</a>	GWDB	City of Houston Almeda Plaza #1	TX	SSW	4.77 / 25,181.49	<a href="#">1559</a>
<i>State Well No   Owner Name: 6521808   City of Houston Almeda Plaza #1</i>						
<a href="#">450</a>	GWDB	City of Houston Almeda Plaza #2	TX	SSW	4.77 / 25,181.49	<a href="#">1560</a>
<i>State Well No   Owner Name: 6521809   City of Houston Almeda Plaza #2</i>						
<a href="#">450</a>	WUD	CITY OF HOUSTON	TX	SSW	4.77 / 25,181.49	<a href="#">1561</a>
<i>Utility Name   WTRSRC: CITY OF HOUSTON   G1010013JR</i>						
<a href="#">450</a>	WUD	CITY OF HOUSTON	TX	SSW	4.77 / 25,181.49	<a href="#">1562</a>
<i>Utility Name   WTRSRC: CITY OF HOUSTON   G1010013JS</i>						
<a href="#">451</a>	GWDB	City of Houston Crestmont	TX	SE	4.77 / 25,192.15	<a href="#">1563</a>
<i>State Well No   Owner Name: 6522703   City of Houston Crestmont</i>						
<a href="#">451</a>	WUD	CITY OF HOUSTON	TX	SE	4.77 / 25,192.15	<a href="#">1564</a>
<i>Utility Name   WTRSRC: CITY OF HOUSTON   G1010013LD</i>						
<a href="#">452</a>	GWDB	City of Houston Southwest	TX	WNW	4.77 / 25,207.10	<a href="#">1565</a>
<i>State Well No   Owner Name: 6521102   City of Houston Southwest</i>						
<a href="#">452</a>	WUD	CITY OF HOUSTON	TX	WNW	4.77 / 25,207.10	<a href="#">1566</a>
<i>Utility Name   WTRSRC: CITY OF HOUSTON   G1010013IA</i>						
<a href="#">452</a>	WUD	CITY OF HOUSTON	TX	WNW	4.77 / 25,207.10	<a href="#">1567</a>
<i>Utility Name   WTRSRC: CITY OF HOUSTON   G1010013IB</i>						
<a href="#">452</a>	FED USGS	USGS-294331095282801	TX	WNW	4.77 / 25,207.10	<a href="#">1568</a>
<i>Site No: USGS-294331095282801</i>						
<a href="#">453</a>	GWDB	Henke and Pillot	TX	N	4.78 / 25,223.79	<a href="#">1569</a>
<i>State Well No   Owner Name: 6513918   Henke and Pillot</i>						

Map Key	DB	Company/Site Name	Address	Direction	Distance (mi/ft)	Page Number
<a href="#">454</a>	GWDB	Rice Hotel	TX <i>State Well No   Owner Name: 6514729   Rice Hotel</i>	NNE	4.78 / 25,238.77	<a href="#">1570</a>
<a href="#">454</a>	GWDB	Rice Hotel Laundry	TX <i>State Well No   Owner Name: 6514720   Rice Hotel Laundry</i>	NNE	4.78 / 25,238.77	<a href="#">1571</a>
<a href="#">454</a>	GWDB	Rice Hotel	TX <i>State Well No   Owner Name: 6514728   Rice Hotel</i>	NNE	4.78 / 25,238.77	<a href="#">1572</a>
<a href="#">455</a>	TCEQ WELL LOGS	AMBASSADOR ALBERT FAY	TX <i>Grid No   Owners Name: N/A   AMBASSADOR ALBERT FAY</i>	NW	4.79 / 25,306.62	<a href="#">1573</a>
<a href="#">456</a>	GWDB	Burkhart Laundry	TX <i>State Well No   Owner Name: 6514750   Burkhart Laundry</i>	NE	4.80 / 25,348.77	<a href="#">1575</a>
<a href="#">457</a>	WW HARRIS GAL	NULL	TX <i>Well ID: 2618</i>	S	4.80 / 25,362.84	<a href="#">1576</a>
<a href="#">458</a>	TCEQ WELL LOGS	CHEVRON USA, INC	TX <i>Grid No   Owners Name: 60-21-8   CHEVRON USA, INC</i>	SW	4.81 / 25,392.03	<a href="#">1577</a>
<a href="#">459</a>	TCEQ WELL LOGS	WILLIE HODGE	TX <i>Grid No   Owners Name: 65-30-5PP   WILLIE HODGE</i>	ENE	4.81 / 25,395.18	<a href="#">1580</a>
<a href="#">460</a>	GWDB	Texaco Inc.	TX <i>State Well No   Owner Name: 6521127   Texaco Inc.</i>	WNW	4.81 / 25,407.95	<a href="#">1582</a>
<a href="#">460</a>	GWDB	Humble Oil & Refining Co.	TX <i>State Well No   Owner Name: 6521128   Humble Oil &amp; Refining Co.</i>	WNW	4.81 / 25,407.95	<a href="#">1583</a>
<a href="#">460</a>	TCEQ WELL LOGS	S & W LUMBER COMPANY	TX <i>Grid No   Owners Name: 65-21-1B   S &amp; W LUMBER COMPANY</i>	WNW	4.81 / 25,407.95	<a href="#">1584</a>
<a href="#">460</a>	WW HARRIS GAL	TEXACO, INC.	TX <i>Well ID: 2809</i>	WNW	4.81 / 25,407.95	<a href="#">1586</a>
<a href="#">461</a>	WW HARRIS GAL	HO Clarke Generating, LLC	TX <i>Well ID: 16530</i>	SW	4.82 / 25,466.50	<a href="#">1587</a>
<a href="#">462</a>	GWDB	Model Laundry	TX	NNE	4.83 / 25,484.45	<a href="#">1588</a>

Map Key	DB	Company/Site Name	Address	Direction	Distance (mi/ft)	Page Number
<b>State Well No   Owner Name:</b> 6514725   Model Laundry						
<a href="#">463</a>	TCEQ WELL LOGS	GENE RHOADES COMPANY	TX	SW	4.83 / 25,487.20	<a href="#">1589</a>
<b>Grid No   Owners Name:</b> 65-21-8L   GENE RHOADES COMPANY						
<a href="#">464</a>	TCEQ WELL LOGS	TEE OPERATING	TX	S	4.83 / 25,514.91	<a href="#">1592</a>
<b>Grid No   Owners Name:</b> 65-21-9W   TEE OPERATING						
<a href="#">465</a>	WW HARRIS GAL	Mister Car Wash	TX	N	4.83 / 25,518.25	<a href="#">1594</a>
<b>Well ID:</b> 13397						
<a href="#">465</a>	SDRW WELLS	CARWASH PARTNERS INC	3522 WASHINGTON AVE HOUSTON TX 77023	N	4.83 / 25,518.25	<a href="#">1595</a>
<b>Track NO:</b> 413947						
<a href="#">466</a>	TCEQ WELL LOGS	TIW CORPORATION	TX	SW	4.83 / 25,522.45	<a href="#">1596</a>
<b>Grid No   Owners Name:</b> 65-22-5   TIW CORPORATION						
<a href="#">466</a>	WW HARRIS GAL	T.I.W. Corporation	TX	SW	4.83 / 25,522.45	<a href="#">1598</a>
<b>Well ID:</b> 5820						
<a href="#">467</a>	TCEQ WELL LOGS	M.R. FATHERS	TX	N	4.84 / 25,544.72	<a href="#">1599</a>
<b>Grid No   Owners Name:</b> N/A   M.R. FATHERS						
<a href="#">468</a>	GWDB	City of Houston Central	TX	NNE	4.85 / 25,622.38	<a href="#">1602</a>
<b>State Well No   Owner Name:</b> 6514707   City of Houston Central						
<a href="#">468</a>	WUD	CITY OF HOUSTON	TX	NNE	4.85 / 25,622.38	<a href="#">1603</a>
<b>Utility Name   WTRSRC:</b> CITY OF HOUSTON   G1010013GT						
<a href="#">468</a>	WW HARRIS GAL	Houston, City of	TX	NNE	4.85 / 25,622.38	<a href="#">1604</a>
<b>Well ID:</b> 1019						
<a href="#">468</a>	FED USGS	USGS-294551095221001	TX	NNE	4.85 / 25,622.38	<a href="#">1605</a>
<b>Site No:</b> USGS-294551095221001						
<a href="#">469</a>	TCEQ WELL LOGS	BRH GARVER	TX	N	4.87 / 25,710.99	<a href="#">1606</a>
<b>Grid No   Owners Name:</b> 65-13-9   BRH GARVER						
<a href="#">470</a>	GWDB	Coca Cola Bottling Co.	TX	NNE	4.87 / 25,730.86	<a href="#">1608</a>
<b>State Well No   Owner Name:</b> 6514760   Coca Cola Bottling Co.						

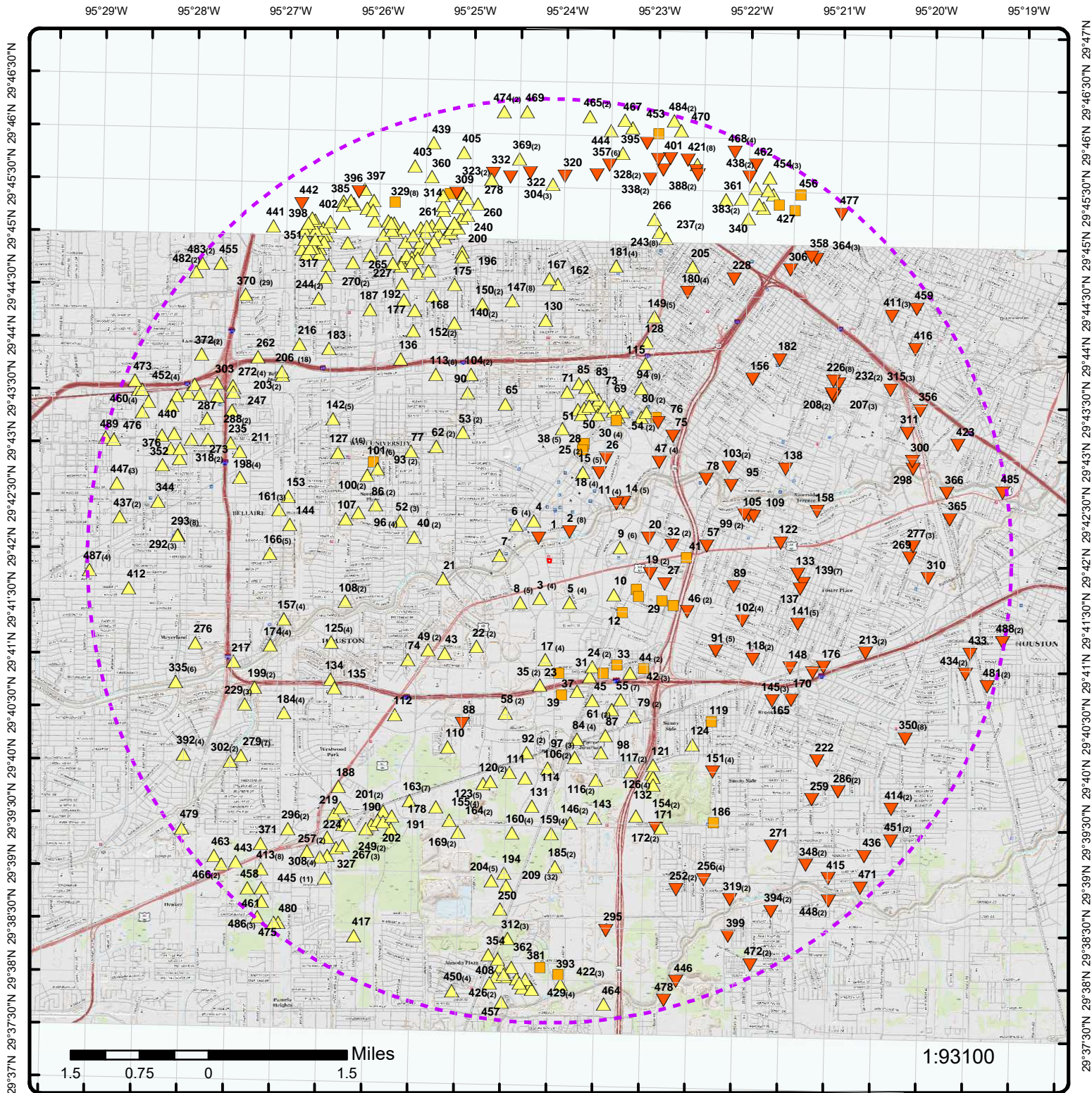


Map Key	DB	Company/Site Name	Address	Direction	Distance (mi/ft)	Page Number
<a href="#">471</a>	TCEQ WELL LOGS	HERBERT AUSTIN	TX	SE	4.88 / 25,753.86	<a href="#">1609</a>
<b>Grid No   Owners Name: 65-22-7B   HERBERT AUSTIN</b>						
<a href="#">472</a>	GWDB	City of Houston Cloverland - Dist#44	TX	SSE	4.88 / 25,756.79	<a href="#">1612</a>
<b>State Well No   Owner Name: 6522701   City of Houston Cloverland - Dist#44</b>						
<a href="#">472</a>	WUD	CITY OF HOUSTON	TX	SSE	4.88 / 25,756.79	<a href="#">1613</a>
<b>Utility Name   WTRSRC: CITY OF HOUSTON   G1010013KZ</b>						
<a href="#">473</a>	TCEQ WELL LOGS	MANO CORP	TX	WNW	4.89 / 25,815.03	<a href="#">1614</a>
<b>Grid No   Owners Name: 65-21-1C   MANO CORP</b>						
<a href="#">474</a>	GWDB	Robo Car Wash	TX	N	4.89 / 25,818.05	<a href="#">1616</a>
<b>State Well No   Owner Name: 6513945   Robo Car Wash</b>						
<a href="#">474</a>	TCEQ WELL LOGS	MR. PRUITT	TX	N	4.89 / 25,818.05	<a href="#">1617</a>
<b>Grid No   Owners Name: 65-13-9D   MR. PRUITT</b>						
<a href="#">475</a>	WW HARRIS GAL	SHERRILL, M.D.	TX	SW	4.89 / 25,819.79	<a href="#">1619</a>
<b>Well ID: 6468</b>						
<a href="#">476</a>	GWDB	Plating & Finishing Corp.	TX	WNW	4.89 / 25,820.66	<a href="#">1620</a>
<b>State Well No   Owner Name: 6521139   Plating &amp; Finishing Corp.</b>						
<a href="#">477</a>	GWDB	Gould Wet Wash Laundry	TX	NE	4.90 / 25,889.16	<a href="#">1621</a>
<b>State Well No   Owner Name: 6514753   Gould Wet Wash Laundry</b>						
<a href="#">478</a>	TCEQ WELL LOGS	MILLIE BOND	TX	SSE	4.91 / 25,946.80	<a href="#">1622</a>
<b>Grid No   Owners Name: 65-21-9F   MILLIE BOND</b>						
<a href="#">479</a>	TCEQ WELL LOGS	ED DIVOIKY	TX	WSW	4.91 / 25,950.29	<a href="#">1625</a>
<b>Grid No   Owners Name: 65-21-7F   ED DIVOIKY</b>						
<a href="#">480</a>	TCEQ WELL LOGS	CISCO HERNANDEZ	TX	SW	4.92 / 25,966.92	<a href="#">1628</a>
<b>Grid No   Owners Name: 65-21-8T   CISCO HERNANDEZ</b>						
<a href="#">481</a>	TCEQ WELL LOGS	GIFFORD - HILL CO	TX	ESE	4.93 / 26,018.01	<a href="#">1631</a>
<b>Grid No   Owners Name: N/A   GIFFORD - HILL CO</b>						
<a href="#">481</a>	WW HARRIS GAL	Southern Star Concrete, Inc.	TX	ESE	4.93 / 26,018.01	<a href="#">1633</a>

Map Key	DB	Company/Site Name	Address	Direction	Distance (mi/ft)	Page Number
			<b>Well ID: 2019</b>			
<a href="#">482</a>	WW HARRIS GAL	The Margot on Sage	TX	NW	4.93 / 26,037.10	<a href="#">1634</a>
			<b>Well ID: 9070</b>			
<a href="#">482</a>	SDRW WELLS	IMF Investments No. 201 Ltd	Montierra Apartments 2345 Sage Road Houston TX 77056 <b>Track NO: 48621</b>	NW	4.93 / 26,037.10	<a href="#">1635</a>
<a href="#">483</a>	TCEQ WELL LOGS	BT & S CONSTRUCTION	TX	NW	4.94 / 26,087.37	<a href="#">1636</a>
			<b>Grid No   Owners Name: 65-21-1   BT &amp; S CONSTRUCTION</b>			
<a href="#">483</a>	WW HARRIS GAL	Montecito	TX	NW	4.94 / 26,087.37	<a href="#">1638</a>
			<b>Well ID: 5431</b>			
<a href="#">484</a>	GWDB	General Dynamics	TX	NNE	4.95 / 26,125.09	<a href="#">1639</a>
			<b>State Well No   Owner Name: 6513941   General Dynamics</b>			
<a href="#">484</a>	FED USGS	USGS-294607095224701	TX	NNE	4.95 / 26,125.09	<a href="#">1640</a>
			<b>Site No: USGS-294607095224701</b>			
<a href="#">485</a>	TCEQ WELL LOGS	ENRIQUE HERNANDEZ	TX	E	4.96 / 26,172.31	<a href="#">1641</a>
			<b>Grid No   Owners Name: 65-22-5   ENRIQUE HERNANDEZ</b>			
<a href="#">486</a>	GWDB	Houston Light. & Power Hiram Clarke Plant	TX	SW	4.98 / 26,283.95	<a href="#">1643</a>
			<b>State Well No   Owner Name: 6521803   Houston Light. &amp; Power Hiram Clarke Plant</b>			
<a href="#">486</a>	WW HARRIS GAL	NRG Texas, LP	TX	SW	4.98 / 26,283.95	<a href="#">1644</a>
			<b>Well ID: 1168</b>			
<a href="#">486</a>	FED USGS	USGS-293831095270901	TX	SW	4.98 / 26,283.95	<a href="#">1645</a>
			<b>Site No: USGS-293831095270901</b>			
<a href="#">487</a>	GWDB	City of Bellaire well #6	TX	W	4.98 / 26,284.79	<a href="#">1646</a>
			<b>State Well No   Owner Name: 6521416   City of Bellaire well #6</b>			
<a href="#">487</a>	WUD	CITY OF BELLAIRE	TX	W	4.98 / 26,284.79	<a href="#">1647</a>
			<b>Utility Name   WTRSRC: CITY OF BELLAIRE   G1010004D</b>			
<a href="#">487</a>	WW HARRIS GAL	Bellaire, City of	TX	W	4.98 / 26,284.79	<a href="#">1648</a>
			<b>Well ID: 3098</b>			

<b>Map Key</b>	<b>DB</b>	<b>Company/Site Name</b>	<b>Address</b>	<b>Direction</b>	<b>Distance (mi/ft)</b>	<b>Page Number</b>
<a href="#"><u>487</u></a>	FED USGS	USGS-294148095290301	TX <i>Site No: USGS-294148095290301</i>	W	4.98 / 26,284.79	<a href="#"><u>1649</u></a>
<a href="#"><u>488</u></a>	GWDB	City of Houston Golfview Manor	TX <i>State Well No   Owner Name: 6522502   City of Houston Golfview Manor</i>	E	4.98 / 26,298.28	<a href="#"><u>1650</u></a>
<a href="#"><u>488</u></a>	WUD	CITY OF HOUSTON	TX <i>Utility Name   WTRSRC: CITY OF HOUSTON   G1010013MI</i>	E	4.98 / 26,298.28	<a href="#"><u>1651</u></a>
<a href="#"><u>489</u></a>	TCEQ WELL LOGS	B.R.H. GARVER	TX <i>Grid No   Owners Name: 65-20-5   B.R.H. GARVER</i>	WNW	4.98 / 26,301.38	<a href="#"><u>1652</u></a>





## Map: 5.0 Mile Radius | Zoom Level: 1

Order Number: 24021900164

Address: Fannin Center, Houston, TX



## Plotted Water Wells

- Project Property
- Buffer Outline
- Eris Sites with Higher Elevation
- Eris Sites with Same Elevation
- Eris Sites with Lower Elevation
- Eris Sites with Unknown Elevation
- Eris Areas with Higher Elevation
- Eris Areas with Same Elevation
- Eris Areas with Lower Elevation
- Eris Areas with Unknown Elevation

## Appendix Q

The name and address of each retail public utility, as defined in section 13.002 of the Texas Water Code that owns or operates a groundwater supply well within five miles of the boundary of the designated property.

---

The following retail public utilities operate at least one groundwater supply well within five miles of the subject property:

CURRENT OWNER	ADDRESS	CITY	STATE	ZIP
CITY OF BELLAIRE	7008 S RICE AVE	BELLAIRE	TX	77401-4411
CITY OF HOUSTON	PO BOX 1562	HOUSTON	TX	77251-1562
CITY OF SOUTHSIDE PLACE	6309 EDLOE ST	HOUSTON	TX	77005
CITY OF WEST UNIVERSITY PLACE	3800 UNIVERSITY BLVD	HOUSTON	TX	77005
MD ANDERSON CANCER CENTER	210 W 7 <sup>TH</sup> ST	AUSTIN	TX	78701
WM RICE INSTITUTE	6100 MAIN ST	HOUSTON	TX	77005

The above mentioned entity will be provided notice as required by section 361.805 of the Texas Health and Safety Code approximately 30 days prior to the public meeting.

Included in this section is the Water Utility Database Report.



---

MUNICIPAL  
SETTING  
DESIGNATION  
**REPORT**

<b>Project Property:</b>	<i>Fannin Center Fannin Center Houston TX 77030</i>
<b>Project No:</b>	<i>E22076-101</i>
<b>Order No:</b>	<i>24021900164</i>
<b>Requested by:</b>	<i>InControl Technologies</i>
<b>Date Completed:</b>	<i>March 12, 2024</i>

**Environmental Risk Information Services**

*A division of Glacier Media Inc.*

1.866.517.5204 | [info@erisinfo.com](mailto:info@erisinfo.com) | [erisinfo.com](http://erisinfo.com)



# Table of Contents

Table of Contents.....	2
Executive Summary.....	3
Executive Summary: Report Summary.....	4
Executive Summary: Site Report Summary - Project Property.....	5
Executive Summary: Site Report Summary - Surrounding Properties.....	6
Map.....	13
Aerial.....	18
Detail Report.....	20
Appendix: Database Descriptions.....	107
Definitions.....	108

## **Notice: IMPORTANT LIMITATIONS and YOUR LIABILITY**

**Reliance on information in Report:** This report DOES NOT replace a full Phase I Environmental Site Assessment but is solely intended to be used as database review of environmental records.

**License for use of information in Report:** No page of this report can be used without this cover page, this notice and the project property identifier. The information in Report(s) may not be modified or re-sold.

**Your Liability for misuse:** Using this Service and/or its reports in a manner contrary to this Notice or your agreement will be in breach of copyright and contract and ERIS may obtain damages for such mis-use, including damages caused to third parties, and gives ERIS the right to terminate your account, rescind your license to any previous reports and to bar you from future use of the Service.

**No warranty of Accuracy or Liability for ERIS:** The information contained in this report has been produced by ERIS Information Inc. ("ERIS") using various sources of information, including information provided by Federal and State government departments. The report applies only to the address and up to the date specified on the cover of this report, and any alterations or deviation from this description will require a new report. This report and the data contained herein does not purport to be and does not constitute a guarantee of the accuracy of the information contained herein and does not constitute a legal opinion nor medical advice. Although ERIS has endeavored to present you with information that is accurate, ERIS disclaims, any and all liability for any errors, omissions, or inaccuracies in such information and data, whether attributable to inadvertence, negligence or otherwise, and for any consequences arising therefrom. Liability on the part of ERIS is limited to the monetary value paid for this report.

**Trademark and Copyright:** You may not use the ERIS trademarks or attribute any work to ERIS other than as outlined above. This Service and Report (s) are protected by copyright owned by ERIS Information Inc. Copyright in data used in the Service or Report(s) (the "Data") is owned by ERIS or its licensors. The Service, Report(s) and Data may not be copied or reproduced in whole or in any substantial part without prior written consent of ERIS.



# Executive Summary

## Property Information:

**Project Property:** *Fannin Center  
Fannin Center Houston TX 77030*

**Project No:** *E22076-101*

### **Coordinates:**

**Latitude:** *29.69946917*  
**Longitude:** *-95.40123813*  
**UTM Northing:** *3,287,897.75*  
**UTM Easting:** *267,676.64*  
**UTM Zone:** *15R*  
**Target Property Geometry:** *POLYGON*

**County/Parish Covered:** *Harris (TX)*

**Zipcode(s) Covered:** *Bellaire TX: 77401  
Houston TX: 77002, 77003, 77004, 77005, 77006, 77007, 77009, 77010, 77011, 77019,  
77020, 77021, 77023, 77024, 77025, 77027, 77030, 77033, 77035, 77045, 77046,  
77047, 77048, 77051, 77054, 77056, 77057, 77081, 77085, 77087, 77096, 77098*

**State(s) Covered:** *TX*

# Executive Summary: Report Summary

Database	Searched	Project Property	Within 5.00mi	Total
Federal				
State				
WUD	Y	0	87	87
<hr/>				
	Total:	0	87	87

\* PO – Property Only

# Executive Summary: Site Report Summary - Project Property

<i>Map Key</i>	<i>DB</i>	<i>Company/Site Name</i>	<i>Address</i>	<i>Direction</i>	<i>Distance (mi/ft)</i>	<i>Page Number</i>
--------------------	-----------	--------------------------	----------------	------------------	-----------------------------	------------------------

No records found in the selected databases for the project property.

## Executive Summary: Site Report Summary - Surrounding Properties

<i>Map Key</i>	<i>DB</i>	<i>Company/Site Name</i>	<i>Address</i>	<i>Direction</i>	<i>Distance (mi/ft)</i>	<i>Page Number</i>
<a href="#"><u>1</u></a>	WUD	MD ANDERSON CANCER CENTER KNIGHT R	TX	SSE	0.48 / 2,538.92	<a href="#"><u>20</u></a>
<a href="#"><u>2</u></a>	WUD	CITY OF HOUSTON	TX	NE	0.93 / 4,920.74	<a href="#"><u>21</u></a>
<a href="#"><u>3</u></a>	WUD	CITY OF HOUSTON	TX	NE	1.00 / 5,292.17	<a href="#"><u>22</u></a>
<a href="#"><u>4</u></a>	WUD	CITY OF HOUSTON	TX	NNE	1.07 / 5,674.73	<a href="#"><u>23</u></a>
<a href="#"><u>5</u></a>	WUD	CITY OF HOUSTON	TX	E	1.09 / 5,729.94	<a href="#"><u>24</u></a>
<a href="#"><u>6</u></a>	WUD	CITY OF HOUSTON	TX	NNE	1.24 / 6,521.15	<a href="#"><u>25</u></a>
<a href="#"><u>7</u></a>	WUD	CITY OF HOUSTON	TX	NNE	1.26 / 6,668.80	<a href="#"><u>26</u></a>
<a href="#"><u>8</u></a>	WUD	CITY OF HOUSTON	TX	NNE	1.30 / 6,868.61	<a href="#"><u>27</u></a>
<a href="#"><u>9</u></a>	WUD	RICE UNIVERSITY	TX	N	1.43 / 7,535.17	<a href="#"><u>28</u></a>
<a href="#"><u>10</u></a>	WUD	CITY OF HOUSTON	TX	NE	1.58 / 8,330.91	<a href="#"><u>29</u></a>
<a href="#"><u>11</u></a>	WUD	CITY OF HOUSTON	TX	NNE	1.67 / 8,810.04	<a href="#"><u>30</u></a>
<a href="#"><u>12</u></a>	WUD	CITY OF HOUSTON	TX	NNE	1.71 / 9,044.21	<a href="#"><u>31</u></a>
<a href="#"><u>13</u></a>	WUD	CITY OF HOUSTON	TX	NNE	1.75 / 9,216.34	<a href="#"><u>32</u></a>

<i>Map Key</i>	<i>DB</i>	<i>Company/Site Name</i>	<i>Address</i>	<i>Direction</i>	<i>Distance (mi/ft)</i>	<i>Page Number</i>
<a href="#"><u>13</u></a>	WUD	CITY OF HOUSTON	TX	NNE	1.75 / 9,216.34	<a href="#"><u>33</u></a>
<a href="#"><u>14</u></a>	WUD	CITY OF HOUSTON	TX	NNE	1.79 / 9,427.92	<a href="#"><u>34</u></a>
<a href="#"><u>15</u></a>	WUD	CITY OF HOUSTON	TX	NE	1.91 / 10,064.45	<a href="#"><u>35</u></a>
<a href="#"><u>16</u></a>	WUD	CITY OF HOUSTON	TX	NE	1.91 / 10,109.29	<a href="#"><u>36</u></a>
<a href="#"><u>17</u></a>	WUD	CITY OF HOUSTON	TX	ESE	2.03 / 10,735.67	<a href="#"><u>37</u></a>
<a href="#"><u>17</u></a>	WUD	CITY OF HOUSTON	TX	ESE	2.03 / 10,735.67	<a href="#"><u>38</u></a>
<a href="#"><u>18</u></a>	WUD	CITY OF SOUTHSIDE PLACE	TX	WNW	2.12 / 11,182.18	<a href="#"><u>39</u></a>
<a href="#"><u>19</u></a>	WUD	CITY OF SOUTHSIDE PLACE	TX	WNW	2.17 / 11,436.61	<a href="#"><u>40</u></a>
<a href="#"><u>20</u></a>	WUD	CITY OF HOUSTON	TX	ESE	2.17 / 11,483.46	<a href="#"><u>41</u></a>
<a href="#"><u>21</u></a>	WUD	CITY OF WEST UNIVERSITY PLACE	TX	NW	2.35 / 12,400.85	<a href="#"><u>42</u></a>
<a href="#"><u>22</u></a>	WUD	CITY OF HOUSTON	TX	SE	2.45 / 12,957.35	<a href="#"><u>43</u></a>
<a href="#"><u>23</u></a>	WUD	CITY OF HOUSTON	TX	WSW	2.51 / 13,248.85	<a href="#"><u>44</u></a>
<a href="#"><u>24</u></a>	WUD	CITY OF WEST UNIVERSITY PLACE	TX	WNW	2.55 / 13,486.68	<a href="#"><u>45</u></a>

<i>Map Key</i>	<i>DB</i>	<i>Company/Site Name</i>	<i>Address</i>	<i>Direction</i>	<i>Distance (mi/ft)</i>	<i>Page Number</i>
<a href="#"><u>25</u></a>	WUD	CITY OF HOUSTON	TX	ESE	2.76 / 14,597.58	<a href="#"><u>46</u></a>
<a href="#"><u>25</u></a>	WUD	CITY OF HOUSTON	TX	ESE	2.76 / 14,597.58	<a href="#"><u>47</u></a>
<a href="#"><u>25</u></a>	WUD	CITY OF HOUSTON	TX	ESE	2.76 / 14,597.58	<a href="#"><u>48</u></a>
<a href="#"><u>26</u></a>	WUD	CITY OF WEST UNIVERSITY PLACE	TX	WNW	2.79 / 14,731.12	<a href="#"><u>49</u></a>
<a href="#"><u>27</u></a>	WUD	CITY OF HOUSTON	TX	ESE	2.83 / 14,954.45	<a href="#"><u>50</u></a>
<a href="#"><u>27</u></a>	WUD	CITY OF HOUSTON	TX	ESE	2.83 / 14,954.45	<a href="#"><u>51</u></a>
<a href="#"><u>28</u></a>	WUD	CITY OF HOUSTON	TX	SE	2.88 / 15,192.08	<a href="#"><u>52</u></a>
<a href="#"><u>29</u></a>	WUD	CITY OF HOUSTON	TX	WSW	2.94 / 15,498.07	<a href="#"><u>53</u></a>
<a href="#"><u>30</u></a>	WUD	CITY OF BELLAIRE	TX	W	3.02 / 15,930.91	<a href="#"><u>54</u></a>
<a href="#"><u>31</u></a>	WUD	CITY OF HOUSTON	TX	SSE	3.12 / 16,461.57	<a href="#"><u>55</u></a>
<a href="#"><u>32</u></a>	WUD	CITY OF HOUSTON	TX	WSW	3.15 / 16,636.64	<a href="#"><u>56</u></a>
<a href="#"><u>33</u></a>	WUD	CITY OF HOUSTON	TX	WSW	3.30 / 17,449.75	<a href="#"><u>57</u></a>
<a href="#"><u>34</u></a>	WUD	CITY OF BELLAIRE	TX	WNW	3.46 / 18,279.12	<a href="#"><u>58</u></a>
<a href="#"><u>35</u></a>	WUD	CITY OF HOUSTON	TX	WNW	3.51 / 18,516.70	<a href="#"><u>59</u></a>

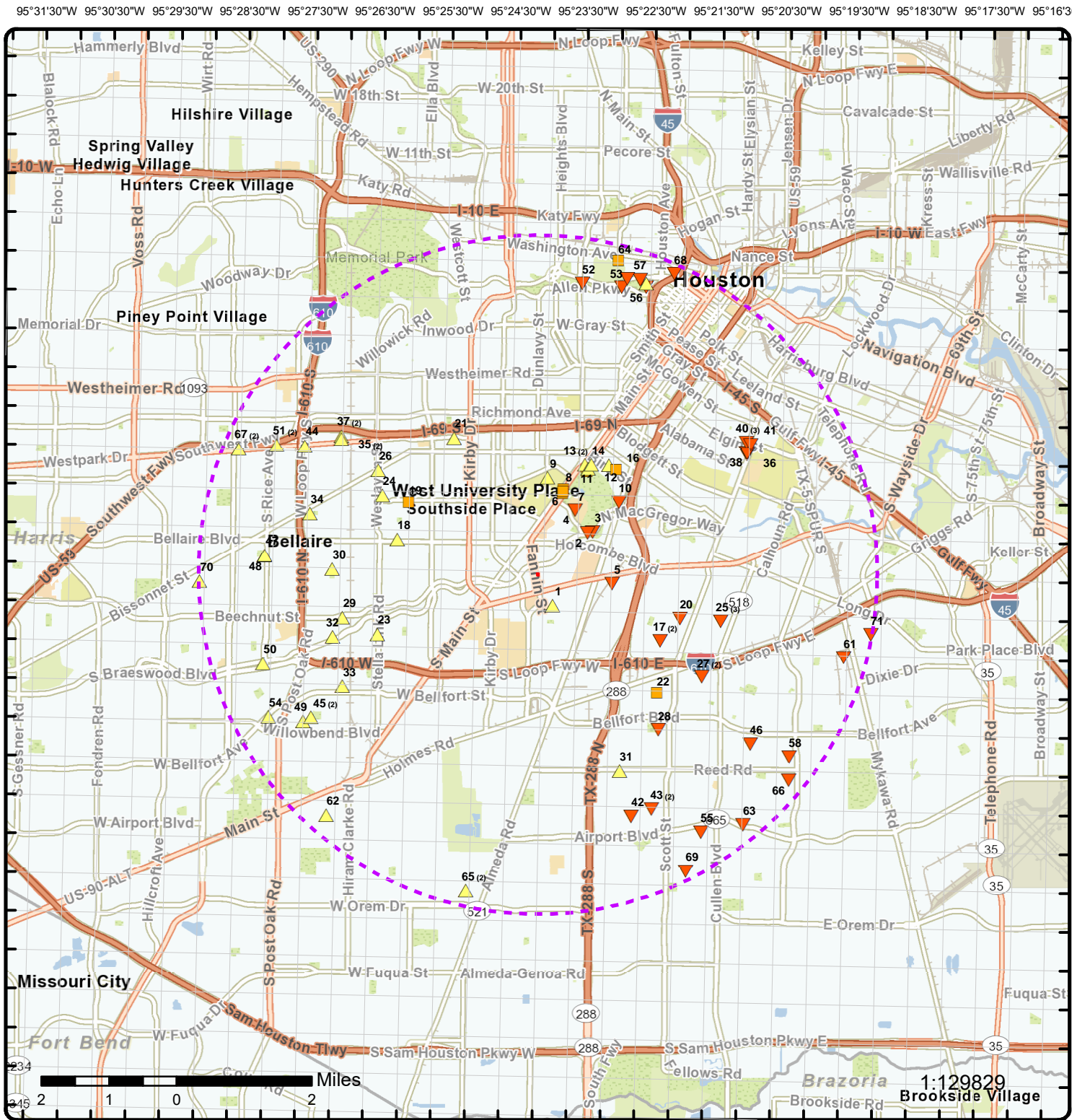
<i>Map Key</i>	<i>DB</i>	<i>Company/Site Name</i>	<i>Address</i>	<i>Direction</i>	<i>Distance (mi/ft)</i>	<i>Page Number</i>
<a href="#"><u>35</u></a>	WUD	CITY OF HOUSTON	TX	WNW	3.51 / 18,516.70	<a href="#"><u>60</u></a>
<a href="#"><u>36</u></a>	WUD	CITY OF HOUSTON	TX	ENE	3.54 / 18,668.17	<a href="#"><u>61</u></a>
<a href="#"><u>37</u></a>	WUD	CITY OF HOUSTON	TX	WNW	3.53 / 18,660.29	<a href="#"><u>62</u></a>
<a href="#"><u>37</u></a>	WUD	CITY OF HOUSTON	TX	WNW	3.53 / 18,660.29	<a href="#"><u>63</u></a>
<a href="#"><u>38</u></a>	WUD	CITY OF HOUSTON	TX	ENE	3.54 / 18,696.71	<a href="#"><u>64</u></a>
<a href="#"><u>39</u></a>	WUD	CITY OF HOUSTON	TX	ENE	3.55 / 18,728.81	<a href="#"><u>65</u></a>
<a href="#"><u>40</u></a>	WUD	CITY OF HOUSTON	TX	ENE	3.63 / 19,146.06	<a href="#"><u>66</u></a>
<a href="#"><u>40</u></a>	WUD	CITY OF HOUSTON	TX	ENE	3.63 / 19,146.06	<a href="#"><u>67</u></a>
<a href="#"><u>40</u></a>	WUD	CITY OF HOUSTON	TX	ENE	3.63 / 19,146.06	<a href="#"><u>68</u></a>
<a href="#"><u>41</u></a>	WUD	CITY OF HOUSTON	TX	ENE	3.66 / 19,333.18	<a href="#"><u>69</u></a>
<a href="#"><u>42</u></a>	WUD	CITY OF HOUSTON	TX	SSE	3.81 / 20,100.68	<a href="#"><u>70</u></a>
<a href="#"><u>43</u></a>	WUD	CITY OF HOUSTON	TX	SSE	3.83 / 20,201.64	<a href="#"><u>71</u></a>
<a href="#"><u>43</u></a>	WUD	CITY OF HOUSTON	TX	SSE	3.83 / 20,201.64	<a href="#"><u>72</u></a>



<b>Map Key</b>	<b>DB</b>	<b>Company/Site Name</b>	<b>Address</b>	<b>Direction</b>	<b>Distance (mi/ft)</b>	<b>Page Number</b>
<a href="#"><u>44</u></a>	WUD	CITY OF HOUSTON	TX	WNW	3.91 / 20,630.86	<a href="#"><u>73</u></a>
<a href="#"><u>45</u></a>	WUD	CITY OF HOUSTON	TX	WSW	3.94 / 20,803.69	<a href="#"><u>74</u></a>
<a href="#"><u>45</u></a>	WUD	CITY OF HOUSTON	TX	WSW	3.94 / 20,803.69	<a href="#"><u>75</u></a>
<a href="#"><u>46</u></a>	WUD	CITY OF HOUSTON	TX	SE	3.99 / 21,081.30	<a href="#"><u>76</u></a>
<a href="#"><u>47</u></a>	WUD	CITY OF BELLAIRE	TX	W	4.02 / 21,240.15	<a href="#"><u>77</u></a>
<a href="#"><u>48</u></a>	WUD	CITY OF BELLAIRE	TX	W	4.03 / 21,279.11	<a href="#"><u>78</u></a>
<a href="#"><u>49</u></a>	WUD	CITY OF HOUSTON	TX	WSW	4.07 / 21,485.35	<a href="#"><u>79</u></a>
<a href="#"><u>50</u></a>	WUD	CITY OF HOUSTON	TX	WSW	4.25 / 22,441.18	<a href="#"><u>80</u></a>
<a href="#"><u>51</u></a>	WUD	CITY OF HOUSTON	TX	WNW	4.28 / 22,603.60	<a href="#"><u>81</u></a>
<a href="#"><u>51</u></a>	WUD	CITY OF HOUSTON	TX	WNW	4.28 / 22,603.60	<a href="#"><u>82</u></a>
<a href="#"><u>52</u></a>	WUD	CITY OF HOUSTON	TX	N	4.33 / 22,855.85	<a href="#"><u>83</u></a>
<a href="#"><u>53</u></a>	WUD	CITY OF HOUSTON	TX	NNE	4.40 / 23,230.64	<a href="#"><u>84</u></a>
<a href="#"><u>54</u></a>	WUD	CITY OF HOUSTON	TX	WSW	4.48 / 23,650.72	<a href="#"><u>85</u></a>
<a href="#"><u>55</u></a>	WUD	CITY OF HOUSTON	TX	SE	4.48 / 23,660.70	<a href="#"><u>86</u></a>

<i>Map Key</i>	<i>DB</i>	<i>Company/Site Name</i>	<i>Address</i>	<i>Direction</i>	<i>Distance (mi/ft)</i>	<i>Page Number</i>
<a href="#"><u>56</u></a>	WUD	CITY OF HOUSTON	TX	NNE	4.51 / 23,807.77	<a href="#"><u>87</u></a>
<a href="#"><u>57</u></a>	WUD	CITY OF HOUSTON	TX	NNE	4.54 / 23,974.73	<a href="#"><u>88</u></a>
<a href="#"><u>58</u></a>	WUD	CITY OF HOUSTON	TX	ESE	4.56 / 24,099.02	<a href="#"><u>89</u></a>
<a href="#"><u>59</u></a>	WUD	CITY OF HOUSTON	TX	NNE	4.57 / 24,147.05	<a href="#"><u>90</u></a>
<a href="#"><u>60</u></a>	WUD	CITY OF HOUSTON	TX	NNE	4.58 / 24,198.43	<a href="#"><u>91</u></a>
<a href="#"><u>60</u></a>	WUD	CITY OF HOUSTON	TX	NNE	4.58 / 24,198.43	<a href="#"><u>92</u></a>
<a href="#"><u>60</u></a>	WUD	CITY OF HOUSTON	TX	NNE	4.58 / 24,198.43	<a href="#"><u>93</u></a>
<a href="#"><u>61</u></a>	WUD	CITY OF HOUSTON	TX	ESE	4.66 / 24,621.19	<a href="#"><u>94</u></a>
<a href="#"><u>62</u></a>	WUD	CITY OF HOUSTON	TX	SW	4.71 / 24,864.56	<a href="#"><u>95</u></a>
<a href="#"><u>63</u></a>	WUD	CITY OF HOUSTON	TX	SE	4.76 / 25,115.74	<a href="#"><u>96</u></a>
<a href="#"><u>64</u></a>	WUD	CITY OF HOUSTON	TX	NNE	4.77 / 25,179.59	<a href="#"><u>97</u></a>
<a href="#"><u>65</u></a>	WUD	CITY OF HOUSTON	TX	SSW	4.77 / 25,181.49	<a href="#"><u>98</u></a>
<a href="#"><u>65</u></a>	WUD	CITY OF HOUSTON	TX	SSW	4.77 / 25,181.49	<a href="#"><u>99</u></a>

<i>Map Key</i>	<i>DB</i>	<i>Company/Site Name</i>	<i>Address</i>	<i>Direction</i>	<i>Distance (mi/ft)</i>	<i>Page Number</i>
<a href="#"><u>66</u></a>	WUD	CITY OF HOUSTON	TX	SE	4.77 / 25,192.15	<a href="#"><u>100</u></a>
<a href="#"><u>67</u></a>	WUD	CITY OF HOUSTON	TX	WNW	4.77 / 25,207.10	<a href="#"><u>101</u></a>
<a href="#"><u>67</u></a>	WUD	CITY OF HOUSTON	TX	WNW	4.77 / 25,207.10	<a href="#"><u>102</u></a>
<a href="#"><u>68</u></a>	WUD	CITY OF HOUSTON	TX	NNE	4.85 / 25,622.38	<a href="#"><u>103</u></a>
<a href="#"><u>69</u></a>	WUD	CITY OF HOUSTON	TX	SSE	4.88 / 25,756.79	<a href="#"><u>104</u></a>
<a href="#"><u>70</u></a>	WUD	CITY OF BELLAIRE	TX	W	4.98 / 26,284.79	<a href="#"><u>105</u></a>
<a href="#"><u>71</u></a>	WUD	CITY OF HOUSTON	TX	E	4.98 / 26,298.28	<a href="#"><u>106</u></a>



Map: 5.0 Mile Radius | Zoom Level: 1

Order Number: 24021900164  
Address: Fannin Center, Houston, TX



## Water Utility Database

- |                                   |                                   |
|-----------------------------------|-----------------------------------|
| Project Property                  | Buffer Outline                    |
| Eris Sites with Higher Elevation  | Eris Areas with Higher Elevation  |
| Eris Sites with Same Elevation    | Eris Areas with Same Elevation    |
| Eris Sites with Lower Elevation   | Eris Areas with Lower Elevation   |
| Eris Sites with Unknown Elevation | Eris Areas with Unknown Elevation |





**Map: 5.0 Mile Radius | Zoom Level: 2**

Order Number: 24021900164

Address: Fannin Center, Houston, TX



## Water Utility Database

- |                                   |                                   |
|-----------------------------------|-----------------------------------|
| Project Property                  | Buffer Outline                    |
| Eris Sites with Higher Elevation  | Eris Areas with Higher Elevation  |
| Eris Sites with Same Elevation    | Eris Areas with Same Elevation    |
| Eris Sites with Lower Elevation   | Eris Areas with Lower Elevation   |
| Eris Sites with Unknown Elevation | Eris Areas with Unknown Elevation |



## Map: 5.0 Mile Radius | Zoom Level: 3

Order Number: 24021900164

Address: Fannin Center, Houston, TX



## Water Utility Database

- |   |  |
|---|--|
| <span style="border: 1px solid red; display: inline-block; width: 20px; height: 10px;"></span> Project Property | <span style="border: 2px dashed purple; display: inline-block; width: 20px; height: 10px;"></span> Buffer Outline                  |
| <span style="color: yellow;">▲</span> Eris Sites with Higher Elevation  | <span style="border: 2px solid yellow; display: inline-block; width: 20px; height: 10px;"></span> Eris Areas with Higher Elevation |
| <span style="color: orange;">■</span> Eris Sites with Same Elevation  | <span style="border: 2px solid orange; display: inline-block; width: 20px; height: 10px;"></span> Eris Areas with Same Elevation   |
| <span style="color: red;">▼</span> Eris Sites with Lower Elevation  | <span style="border: 2px solid red; display: inline-block; width: 20px; height: 10px;"></span> Eris Areas with Lower Elevation     |
| <span style="color: grey;">○</span> Eris Sites with Unknown Elevation   | <span style="border: 2px solid black; display: inline-block; width: 20px; height: 10px;"></span> Eris Areas with Unknown Elevation |



95°24'30"W

95°24'W

95°23'30"W

29°42'30"N

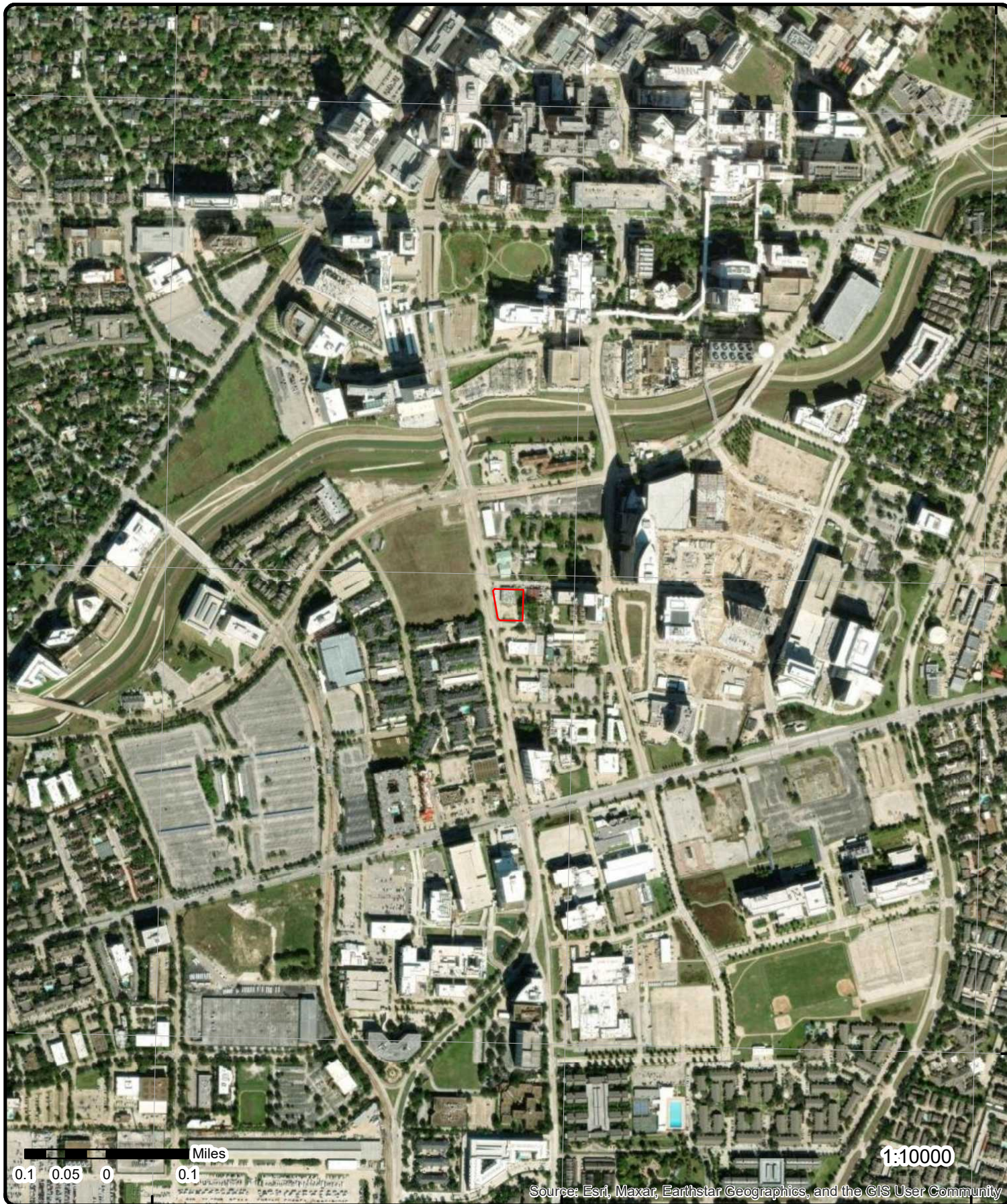
29°42'30"N

29°42'N

29°42'N

29°41'30"N

29°41'30"N



**Aerial** Year: 2022

Address: Fannin Center, Houston, TX

Source: ESRI World Imagery

Order Number: 24021900164



© ERIS Information Inc.



## Detail Report

Map Key	Number of Records	Direction	Distance (mi/ft)	Site	DB
1	1 of 1	SSE	0.48 / 2,538.92	MD ANDERSON CANCER CENTER KNIGHT R  TX	WUD

**Primary Co:** MATT BERKHEISER  
**Contact Ti:** ADMINISTRATIVE CONTACT  
**Operating Status:** EMERGENCY  
**PWSID:** 1013142  
**Source ID:** G1013142A  
**Utility Name:** MD ANDERSON CANCER CENTER KNIGHT R  
**WTRSRC:** G1013142A  
**Date Drilled:** 06/21/2000  
**Well Depth:** 616  
**Screen Top:** 576  
**Screen Bottom:** 616  
**Water Usage:** ACTIVE - EMERGENCY  
**Gallons Per Minute:** 195  
**CCN:** N/A  
**Latitude:** 29.692936  
**Longitude:** -95.397405  
**System Status:** ACTIVE

<b>Map Key</b>	<b>Number of Records</b>	<b>Direction</b>	<b>Distance (mi/ft)</b>	<b>Site</b>	<b>DB</b>
2	1 of 1	NE	0.93 / 4,920.74	CITY OF HOUSTON  TX	WUD

**Primary Co:** PAT J. DANIEL  
**Contact Ti:** CITY SECRETARY  
**Operating Status:** PLUGGED  
**PWSID:** 1010013  
**Source ID:** G1010013AZ  
**Utility Name:** CITY OF HOUSTON  
**WTRSRC:** G1010013AZ  
**Date Drilled:** 01/25/1958  
**Well Depth:** 2141  
**Screen Top:** 0  
**Screen Bottom:** 0  
**Water Usage:** INACTIVE - PLUGGED  
**Gallons Per Minute:** 1526  
**CCN:** P1552  
**Latitude:** 29.708703  
**Longitude:** -95.388811  
**System Status:** ACTIVE

Map Key	Number of Records	Direction	Distance (mi/ft)	Site	DB
3	1 of 1	NE	1.00 / 5,292.17	CITY OF HOUSTON TX	WUD

**Primary Co:** PAT J. DANIEL  
**Contact Ti:** CITY SECRETARY  
**Operating Status:** PLUGGED  
**PWSID:** 1010013  
**Source ID:** G1010013AY  
**Utility Name:** CITY OF HOUSTON  
**WTRSRC:** G1010013AY  
**Date Drilled:** 00/00/1954  
**Well Depth:** 1797  
**Screen Top:** 0  
**Screen Bottom:** 0  
**Water Usage:** INACTIVE - PLUGGED  
**Gallons Per Minute:** 2000  
**CCN:** P1552  
**Latitude:** 29.700507  
**Longitude:** -95.389659  
**System Status:** ACTIVE

<b>Map Key</b>	<b>Number of Records</b>	<b>Direction</b>	<b>Distance (mi/ft)</b>	<b>Site</b>	<b>DB</b>
<b>4</b>	<b>1 of 1</b>	<b>NNE</b>	<b>1.07 / 5,674.73</b>	<b>CITY OF HOUSTON  TX</b>	<b>WUD</b>

**Primary Co:** PAT J. DANIEL  
**Contact Ti:** CITY SECRETARY  
**Operating Status:** PLUGGED  
**PWSID:** 1010013  
**Source ID:** G1010013BA  
**Utility Name:** CITY OF HOUSTON  
**WTRSRC:** G1010013BA  
**Date Drilled:** 07/00/1973  
**Well Depth:** 1643  
**Screen Top:** 888  
**Screen Bottom:** 1638  
**Water Usage:** INACTIVE - PLUGGED  
**Gallons Per Minute:** 2017  
**CCN:** P1552  
**Latitude:** 29.713476  
**Longitude:** -95.392497  
**System Status:** ACTIVE

Map Key	Number of Records	Direction	Distance (mi/ft)	Site	DB
5	1 of 1	E	1.09 / 5,729.94	CITY OF HOUSTON TX	WUD

**Primary Co:** PAT J. DANIEL  
**Contact Ti:** CITY SECRETARY  
**Operating Status:** PLUGGED  
**PWSID:** 1010013  
**Source ID:** G1010013PJ  
**Utility Name:** CITY OF HOUSTON  
**WTRSRC:** G1010013PJ  
**Date Drilled:** 09/25/1939  
**Well Depth:** 505  
**Screen Top:** 0  
**Screen Bottom:** 0  
**Water Usage:** INACTIVE - PLUGGED  
**Gallons Per Minute:** N/A  
**CCN:** P1552  
**Latitude:** 29.69773  
**Longitude:** -95.382991  
**System Status:** ACTIVE

<b>Map Key</b>	<b>Number of Records</b>	<b>Direction</b>	<b>Distance (mi/ft)</b>	<b>Site</b>	<b>DB</b>
6	1 of 1	NNE	1.24 / 6,521.15	CITY OF HOUSTON  TX	WUD

**Primary Co:** PAT J. DANIEL  
**Contact Ti:** CITY SECRETARY  
**Operating Status:** PLUGGED  
**PWSID:** 1010013  
**Source ID:** G1010013HV  
**Utility Name:** CITY OF HOUSTON  
**WTRSRC:** G1010013HV  
**Date Drilled:** 08/16/1944  
**Well Depth:** 1932  
**Screen Top:** 0  
**Screen Bottom:** 0  
**Water Usage:** INACTIVE - PLUGGED  
**Gallons Per Minute:** N/A  
**CCN:** P1552  
**Latitude:** 29.716897  
**Longitude:** -95.395496  
**System Status:** ACTIVE

<b>Map Key</b>	<b>Number of Records</b>	<b>Direction</b>	<b>Distance (mi/ft)</b>	<b>Site</b>	<b>DB</b>
7	1 of 1	NNE	1.26 / 6,668.80	CITY OF HOUSTON TX	WUD

**Primary Co:** PAT J. DANIEL  
**Contact Ti:** CITY SECRETARY  
**Operating Status:** PLUGGED  
**PWSID:** 1010013  
**Source ID:** G1010013HX  
**Utility Name:** CITY OF HOUSTON  
**WTRSRC:** G1010013HX  
**Date Drilled:**  
**Well Depth:** 1780  
**Screen Top:** 0  
**Screen Bottom:** 0  
**Water Usage:** INACTIVE - PLUGGED  
**Gallons Per Minute:** N/A  
**CCN:** P1552  
**Latitude:** 29.71773  
**Longitude:** -95.395496  
**System Status:** ACTIVE



Map Key	Number of Records	Direction	Distance (mi/ft)	Site	DB
8	1 of 1	NNE	1.30 / 6,868.61	CITY OF HOUSTON TX	WUD

**Primary Co:** PAT J. DANIEL  
**Contact Ti:** CITY SECRETARY  
**Operating Status:** PLUGGED  
**PWSID:** 1010013  
**Source ID:** G1010013HY  
**Utility Name:** CITY OF HOUSTON  
**WTRSRC:** G1010013HY  
**Date Drilled:** 04/00/1965  
**Well Depth:** 1955  
**Screen Top:** 0  
**Screen Bottom:** 0  
**Water Usage:** INACTIVE - PLUGGED  
**Gallons Per Minute:** N/A  
**CCN:** P1552  
**Latitude:** 29.717993  
**Longitude:** -95.395475  
**System Status:** ACTIVE

<b>Map Key</b>	<b>Number of Records</b>	<b>Direction</b>	<b>Distance (mi/ft)</b>	<b>Site</b>	<b>DB</b>
9	1 of 1	N	1.43 / 7,535.17	RICE UNIVERSITY  TX	WUD

**Primary Co:** KATHRYN CAVENDER  
**Contact Ti:** EMERGENCY CONTACT  
**Operating Status:** OPERATIONAL  
**PWSID:** 1010908  
**Source ID:** G1010908A  
**Utility Name:** RICE UNIVERSITY  
**WTRSRC:** G1010908A  
**Date Drilled:** 09/02/1969  
**Well Depth:** 1650  
**Screen Top:** 1339.53  
**Screen Bottom:** 1629.88  
**Water Usage:** ACTIVE - PERMANENT  
**Gallons Per Minute:** 135  
**CCN:** N/A  
**Latitude:** 29.720399  
**Longitude:** -95.399348  
**System Status:** ACTIVE

<b>Map Key</b>	<b>Number of Records</b>	<b>Direction</b>	<b>Distance (mi/ft)</b>	<b>Site</b>	<b>DB</b>
10	1 of 1	NE	1.58 / 8,330.91	CITY OF HOUSTON TX	WUD

**Primary Co:** PAT J. DANIEL  
**Contact Ti:** CITY SECRETARY  
**Operating Status:** PLUGGED  
**PWSID:** 1010013  
**Source ID:** G1010013AX  
**Utility Name:** CITY OF HOUSTON  
**WTRSRC:** G1010013AX  
**Date Drilled:** 00/00/1953  
**Well Depth:** 1145  
**Screen Top:** 0  
**Screen Bottom:** 0  
**Water Usage:** INACTIVE - PLUGGED  
**Gallons Per Minute:** 1229  
**CCN:** P1552  
**Latitude:** 29.714331  
**Longitude:** -95.382912  
**System Status:** ACTIVE

<b>Map Key</b>	<b>Number of Records</b>	<b>Direction</b>	<b>Distance (mi/ft)</b>	<b>Site</b>	<b>DB</b>
11	1 of 1	NNE	1.67 / 8,810.04	CITY OF HOUSTON TX	WUD

**Primary Co:** PAT J. DANIEL  
**Contact Ti:** CITY SECRETARY  
**Operating Status:** PLUGGED  
**PWSID:** 1010013  
**Source ID:** G1010013HU  
**Utility Name:** CITY OF HOUSTON  
**WTRSRC:** G1010013HU  
**Date Drilled:** 07/24/1935  
**Well Depth:** 1760  
**Screen Top:** 0  
**Screen Bottom:** 0  
**Water Usage:** INACTIVE - PLUGGED  
**Gallons Per Minute:** N/A  
**CCN:** P1552  
**Latitude:** 29.720229  
**Longitude:** -95.37688  
**System Status:** ACTIVE

<b>Map Key</b>	<b>Number of Records</b>	<b>Direction</b>	<b>Distance (mi/ft)</b>	<b>Site</b>	<b>DB</b>
12	1 of 1	NNE	1.71 / 9,044.21	CITY OF HOUSTON TX	WUD

**Primary Co:** PAT J. DANIEL  
**Contact Ti:** CITY SECRETARY  
**Operating Status:** PLUGGED  
**PWSID:** 1010013  
**Source ID:** G1010013HT  
**Utility Name:** CITY OF HOUSTON  
**WTRSRC:** G1010013HT  
**Date Drilled:** 00/00/1931  
**Well Depth:** 1620  
**Screen Top:** 0  
**Screen Bottom:** 0  
**Water Usage:** INACTIVE - PLUGGED  
**Gallons Per Minute:** N/A  
**CCN:** P1552  
**Latitude:** 29.722451  
**Longitude:** -95.389385  
**System Status:** ACTIVE

Map Key	Number of Records	Direction	Distance (mi/ft)	Site	DB
13	1 of 2	NNE	1.75 / 9,216.34	CITY OF HOUSTON TX	WUD

**Primary Co:** PAT J. DANIEL  
**Contact Ti:** CITY SECRETARY  
**Operating Status:** PLUGGED  
**PWSID:** 1010013  
**Source ID:** G1010013HP  
**Utility Name:** CITY OF HOUSTON  
**WTRSRC:** G1010013HP  
**Date Drilled:** 03/00/1917  
**Well Depth:** 1394  
**Screen Top:** 0  
**Screen Bottom:** 0  
**Water Usage:** INACTIVE - PLUGGED  
**Gallons Per Minute:** N/A  
**CCN:** P1552  
**Latitude:** 29.723284  
**Longitude:** -95.390216  
**System Status:** ACTIVE

Map Key	Number of Records	Direction	Distance (mi/ft)	Site	DB
13	2 of 2	NNE	1.75 / 9,216.34	CITY OF HOUSTON TX	WUD

**Primary Co:** PAT J. DANIEL  
**Contact Ti:** CITY SECRETARY  
**Operating Status:** PLUGGED  
**PWSID:** 1010013  
**Source ID:** G1010013HR  
**Utility Name:** CITY OF HOUSTON  
**WTRSRC:** G1010013HR  
**Date Drilled:** 00/00/1919  
**Well Depth:** 1127  
**Screen Top:** 0  
**Screen Bottom:** 0  
**Water Usage:** INACTIVE - PLUGGED  
**Gallons Per Minute:** N/A  
**CCN:** P1552  
**Latitude:** 29.723284  
**Longitude:** -95.390216  
**System Status:** ACTIVE



Map Key	Number of Records	Direction	Distance (mi/ft)	Site	DB
14	1 of 1	NNE	1.79 / 9,427.92	CITY OF HOUSTON TX	WUD

**Primary Co:** PAT J. DANIEL  
**Contact Ti:** CITY SECRETARY  
**Operating Status:** PLUGGED  
**PWSID:** 1010013  
**Source ID:** G1010013HS  
**Utility Name:** CITY OF HOUSTON  
**WTRSRC:** G1010013HS  
**Date Drilled:** 00/00/1919  
**Well Depth:** 777  
**Screen Top:** 0  
**Screen Bottom:** 0  
**Water Usage:** INACTIVE - PLUGGED  
**Gallons Per Minute:** N/A  
**CCN:** P1552  
**Latitude:** 29.723284  
**Longitude:** -95.388553  
**System Status:** ACTIVE

Map Key	Number of Records	Direction	Distance (mi/ft)	Site	DB
15	1 of 1	NE	1.91 / 10,064.45	CITY OF HOUSTON TX	WUD

**Primary Co:** PAT J. DANIEL  
**Contact Ti:** CITY SECRETARY  
**Operating Status:** PLUGGED  
**PWSID:** 1010013  
**Source ID:** G1010013HQ  
**Utility Name:** CITY OF HOUSTON  
**WTRSRC:** G1010013HQ  
**Date Drilled:** 00/00/1917  
**Well Depth:** 1325  
**Screen Top:** 0  
**Screen Bottom:** 0  
**Water Usage:** INACTIVE - PLUGGED  
**Gallons Per Minute:** N/A  
**CCN:** P1552  
**Latitude:** 29.723284  
**Longitude:** -95.384105  
**System Status:** ACTIVE

Map Key	Number of Records	Direction	Distance (mi/ft)	Site	DB
16	1 of 1	NE	1.91 / 10,109.29	CITY OF HOUSTON TX	WUD

**Primary Co:** PAT J. DANIEL  
**Contact Ti:** CITY SECRETARY  
**Operating Status:** PLUGGED  
**PWSID:** 1010013  
**Source ID:** G1010013HW  
**Utility Name:** CITY OF HOUSTON  
**WTRSRC:** G1010013HW  
**Date Drilled:** 00/00/1962  
**Well Depth:** 2215  
**Screen Top:** 0  
**Screen Bottom:** 0  
**Water Usage:** INACTIVE - PLUGGED  
**Gallons Per Minute:** N/A  
**CCN:** P1552  
**Latitude:** 29.722451  
**Longitude:** -95.382442  
**System Status:** ACTIVE

Map Key	Number of Records	Direction	Distance (mi/ft)	Site	DB
17	1 of 2	ESE	2.03 / 10,735.67	CITY OF HOUSTON TX	WUD

**Primary Co:** PAT J. DANIEL  
**Contact Ti:** CITY SECRETARY  
**Operating Status:** PLUGGED  
**PWSID:** 1010013  
**Source ID:** G1010013LR  
**Utility Name:** CITY OF HOUSTON  
**WTRSRC:** G1010013LR  
**Date Drilled:** 10/23/1952  
**Well Depth:** 912  
**Screen Top:** 0  
**Screen Bottom:** 0  
**Water Usage:** INACTIVE - PLUGGED  
**Gallons Per Minute:** N/A  
**CCN:** P1552  
**Latitude:** 29.686063  
**Longitude:** -95.370219  
**System Status:** ACTIVE

<b>Map Key</b>	<b>Number of Records</b>	<b>Direction</b>	<b>Distance (mi/ft)</b>	<b>Site</b>	<b>DB</b>
17	2 of 2	ESE	2.03 / 10,735.67	CITY OF HOUSTON  TX	WUD

**Primary Co:** PAT J. DANIEL  
**Contact Ti:** CITY SECRETARY  
**Operating Status:** PLUGGED  
**PWSID:** 1010013  
**Source ID:** G1010013LQ  
**Utility Name:** CITY OF HOUSTON  
**WTRSRC:** G1010013LQ  
**Date Drilled:**  
**Well Depth:** 435  
**Screen Top:** 0  
**Screen Bottom:** 0  
**Water Usage:** INACTIVE - PLUGGED  
**Gallons Per Minute:** N/A  
**CCN:** P1552  
**Latitude:** 29.683841  
**Longitude:** -95.371051  
**System Status:** ACTIVE

<b>Map Key</b>	<b>Number of Records</b>	<b>Direction</b>	<b>Distance (mi/ft)</b>	<b>Site</b>	<b>DB</b>
18	1 of 1	WNW	2.12 / 11,182.18	CITY OF SOUTHSIDE PLACE  TX	WUD

**Primary Co:** OLGA GARZA  
**Contact Ti:** CITY SECRETARY  
**Operating Status:** DEMAND  
**PWSID:** 1010023  
**Source ID:** G1010023B  
**Utility Name:** CITY OF SOUTHSIDE PLACE  
**WTRSRC:** G1010023B  
**Date Drilled:** 00/00/1955  
**Well Depth:** 1520  
**Screen Top:** 748  
**Screen Bottom:** 1321  
**Water Usage:** ACTIVE - SEASONAL  
**Gallons Per Minute:** 900  
**CCN:** P0522  
**Latitude:** 29.70647  
**Longitude:** -95.43592  
**System Status:** ACTIVE

Map Key	Number of Records	Direction	Distance (mi/ft)	Site	DB
19	1 of 1	WNW	2.17 / 11,436.61	CITY OF SOUTHSIDE PLACE TX	WUD

**Primary Co:** OLGA GARZA  
**Contact Ti:** CITY SECRETARY  
**Operating Status:** PLUGGED  
**PWSID:** 1010023  
**Source ID:** G1010023A  
**Utility Name:** CITY OF SOUTHSIDE PLACE  
**WTRSRC:** G1010023A  
**Date Drilled:** 09/00/1969  
**Well Depth:** 998  
**Screen Top:** 0  
**Screen Bottom:** 0  
**Water Usage:** INACTIVE - PLUGGED  
**Gallons Per Minute:** 650  
**CCN:** P0522  
**Latitude:** 29.714505  
**Longitude:** -95.433343  
**System Status:** ACTIVE



<b>Map Key</b>	<b>Number of Records</b>	<b>Direction</b>	<b>Distance (mi/ft)</b>	<b>Site</b>	<b>DB</b>
20	1 of 1	ESE	2.17 / 11,483.46	CITY OF HOUSTON TX	WUD

**Primary Co:** PAT J. DANIEL  
**Contact Ti:** CITY SECRETARY  
**Operating Status:** PLUGGED  
**PWSID:** 1010013  
**Source ID:** G1010013PK  
**Utility Name:** CITY OF HOUSTON  
**WTRSRC:** G1010013PK  
**Date Drilled:** 00/00/1957  
**Well Depth:** 1956  
**Screen Top:** 0  
**Screen Bottom:** 0  
**Water Usage:** INACTIVE - PLUGGED  
**Gallons Per Minute:** N/A  
**CCN:** P1552  
**Latitude:** 29.691341  
**Longitude:** -95.367717  
**System Status:** ACTIVE

Map Key	Number of Records	Direction	Distance (mi/ft)	Site	DB
21	1 of 1	NW	2.35 / 12,400.85	CITY OF WEST UNIVERSITY PLACE TX	WUD

**Primary Co:** THELMA A. GILIAM  
**Contact Ti:** CITY SECRETARY  
**Operating Status:** OPERATIONAL  
**PWSID:** 1010027  
**Source ID:** G1010027C  
**Utility Name:** CITY OF WEST UNIVERSITY PLACE  
**WTRSRC:** G1010027C  
**Date Drilled:** 07/25/1984  
**Well Depth:** 1298  
**Screen Top:** 810  
**Screen Bottom:** 1275  
**Water Usage:** ACTIVE - PERMANENT  
**Gallons Per Minute:** 1200  
**CCN:** P0525  
**Latitude:** 29.72856  
**Longitude:** -95.42245  
**System Status:** ACTIVE

Map Key	Number of Records	Direction	Distance (mi/ft)	Site	DB
22	1 of 1	SE	2.45 / 12,957.35	CITY OF HOUSTON TX	WUD

**Primary Co:** PAT J. DANIEL  
**Contact Ti:** CITY SECRETARY  
**Operating Status:** PLUGGED  
**PWSID:** 1010013  
**Source ID:** G1010013QB  
**Utility Name:** CITY OF HOUSTON  
**WTRSRC:** G1010013QB  
**Date Drilled:**  
**Well Depth:** 0  
**Screen Top:** 0  
**Screen Bottom:** 0  
**Water Usage:** INACTIVE - PLUGGED  
**Gallons Per Minute:** N/A  
**CCN:** P1552  
**Latitude:** 29.674425  
**Longitude:** -95.371353  
**System Status:** ACTIVE

<b>Map Key</b>	<b>Number of Records</b>	<b>Direction</b>	<b>Distance (mi/ft)</b>	<b>Site</b>	<b>DB</b>
23	1 of 1	WSW	2.51 / 13,248.85	CITY OF HOUSTON  TX	WUD

**Primary Co:** PAT J. DANIEL  
**Contact Ti:** CITY SECRETARY  
**Operating Status:** ABANDONED  
**PWSID:** 1010013  
**Source ID:** G1010013CC  
**Utility Name:** CITY OF HOUSTON  
**WTRSRC:** G1010013CC  
**Date Drilled:** 07/00/1955  
**Well Depth:** 1520  
**Screen Top:** 0  
**Screen Bottom:** 0  
**Water Usage:** INACTIVE - ABANDONED  
**Gallons Per Minute:** N/A  
**CCN:** P1552  
**Latitude:** 29.685787  
**Longitude:** -95.440495  
**System Status:** ACTIVE

<i>Map Key</i>	<i>Number of Records</i>	<i>Direction</i>	<i>Distance (mi/ft)</i>	<i>Site</i>	<i>DB</i>
24	1 of 1	WNW	2.55 / 13,486.68	CITY OF WEST UNIVERSITY PLACE  TX	WUD

**Primary Co:** THELMA A. GILIAM  
**Contact Ti:** CITY SECRETARY  
**Operating Status:** OPERATIONAL  
**PWSID:** 1010027  
**Source ID:** G1010027B  
**Utility Name:** CITY OF WEST UNIVERSITY PLACE  
**WTRSRC:** G1010027B  
**Date Drilled:** 09/30/1982  
**Well Depth:** 1230  
**Screen Top:** 826  
**Screen Bottom:** 1230  
**Water Usage:** ACTIVE - PERMANENT  
**Gallons Per Minute:** 1700  
**CCN:** P0525  
**Latitude:** 29.71585  
**Longitude:** -95.4398  
**System Status:** ACTIVE

<b>Map Key</b>	<b>Number of Records</b>	<b>Direction</b>	<b>Distance (mi/ft)</b>	<b>Site</b>	<b>DB</b>
25	1 of 3	ESE	2.76 / 14,597.58	CITY OF HOUSTON  TX	WUD

**Primary Co:** PAT J. DANIEL  
**Contact Ti:** CITY SECRETARY  
**Operating Status:** PLUGGED  
**PWSID:** 1010013  
**Source ID:** G1010013LP  
**Utility Name:** CITY OF HOUSTON  
**WTRSRC:** G1010013LP  
**Date Drilled:** 00/00/1941  
**Well Depth:** 531  
**Screen Top:** 0  
**Screen Bottom:** 0  
**Water Usage:** INACTIVE - PLUGGED  
**Gallons Per Minute:** N/A  
**CCN:** P1552  
**Latitude:** 29.690507  
**Longitude:** -95.356326  
**System Status:** ACTIVE

<b>Map Key</b>	<b>Number of Records</b>	<b>Direction</b>	<b>Distance (mi/ft)</b>	<b>Site</b>	<b>DB</b>
25	2 of 3	ESE	2.76 / 14,597.58	CITY OF HOUSTON  TX	WUD

**Primary Co:** PAT J. DANIEL  
**Contact Ti:** CITY SECRETARY  
**Operating Status:** PLUGGED  
**PWSID:** 1010013  
**Source ID:** G1010013LO  
**Utility Name:** CITY OF HOUSTON  
**WTRSRC:** G1010013LO  
**Date Drilled:** 00/00/1937  
**Well Depth:** 475  
**Screen Top:** 0  
**Screen Bottom:** 0  
**Water Usage:** INACTIVE - PLUGGED  
**Gallons Per Minute:** N/A  
**CCN:** P1552  
**Latitude:** 29.690507  
**Longitude:** -95.356326  
**System Status:** ACTIVE



<b>Map Key</b>	<b>Number of Records</b>	<b>Direction</b>	<b>Distance (mi/ft)</b>	<b>Site</b>	<b>DB</b>
25	3 of 3	ESE	2.76 / 14,597.58	CITY OF HOUSTON  TX	WUD

**Primary Co:** PAT J. DANIEL  
**Contact Ti:** CITY SECRETARY  
**Operating Status:** PLUGGED  
**PWSID:** 1010013  
**Source ID:** G1010013LN  
**Utility Name:** CITY OF HOUSTON  
**WTRSRC:** G1010013LN  
**Date Drilled:**  
**Well Depth:** 0  
**Screen Top:** 0  
**Screen Bottom:** 0  
**Water Usage:** INACTIVE - PLUGGED  
**Gallons Per Minute:** N/A  
**CCN:** P1552  
**Latitude:** 29.690507  
**Longitude:** -95.356326  
**System Status:** ACTIVE

Map Key	Number of Records	Direction	Distance (mi/ft)	Site	DB
26	1 of 1	WNW	2.79 / 14,731.12	CITY OF WEST UNIVERSITY PLACE TX	WUD

**Primary Co:** THELMA A. GILIAM  
**Contact Ti:** CITY SECRETARY  
**Operating Status:** PLUGGED  
**PWSID:** 1010027  
**Source ID:** G1010027A  
**Utility Name:** CITY OF WEST UNIVERSITY PLACE  
**WTRSRC:** G1010027A  
**Date Drilled:** 05/00/1980  
**Well Depth:** 1310  
**Screen Top:** 0  
**Screen Bottom:** 0  
**Water Usage:** INACTIVE - PLUGGED  
**Gallons Per Minute:** N/A  
**CCN:** P0525  
**Latitude:** 29.720786  
**Longitude:** -95.441327  
**System Status:** ACTIVE

<b>Map Key</b>	<b>Number of Records</b>	<b>Direction</b>	<b>Distance (mi/ft)</b>	<b>Site</b>	<b>DB</b>
27	1 of 2	ESE	2.83 / 14,954.45	CITY OF HOUSTON TX	WUD

**Primary Co:** PAT J. DANIEL  
**Contact Ti:** CITY SECRETARY  
**Operating Status:** PLUGGED  
**PWSID:** 1010013  
**Source ID:** G1010013KL  
**Utility Name:** CITY OF HOUSTON  
**WTRSRC:** G1010013KL  
**Date Drilled:**  
**Well Depth:** 0  
**Screen Top:** 0  
**Screen Bottom:** 0  
**Water Usage:** INACTIVE - PLUGGED  
**Gallons Per Minute:** N/A  
**CCN:** P1552  
**Latitude:** 29.678009  
**Longitude:** -95.360491  
**System Status:** ACTIVE

<b>Map Key</b>	<b>Number of Records</b>	<b>Direction</b>	<b>Distance (mi/ft)</b>	<b>Site</b>	<b>DB</b>
27	2 of 2	ESE	2.83 / 14,954.45	CITY OF HOUSTON TX	WUD

**Primary Co:** PAT J. DANIEL  
**Contact Ti:** CITY SECRETARY  
**Operating Status:** PLUGGED  
**PWSID:** 1010013  
**Source ID:** G1010013KK  
**Utility Name:** CITY OF HOUSTON  
**WTRSRC:** G1010013KK  
**Date Drilled:**  
**Well Depth:** 0  
**Screen Top:** 0  
**Screen Bottom:** 0  
**Water Usage:** INACTIVE - PLUGGED  
**Gallons Per Minute:** N/A  
**CCN:** P1552  
**Latitude:** 29.678009  
**Longitude:** -95.360491  
**System Status:** ACTIVE

Map Key	Number of Records	Direction	Distance (mi/ft)	Site	DB
28	1 of 1	SE	2.88 / 15,192.08	CITY OF HOUSTON TX	WUD

**Primary Co:** PAT J DANIEL  
**Contact Ti:** CITY SECRETARY  
**Operating Status:** PLUGGED  
**PWSID:** 1010013  
**Source ID:** G1010013IH  
**Utility Name:** CITY OF HOUSTON  
**WTRSRC:** G1010013IH  
**Date Drilled:** 00/00/1967  
**Well Depth:** 1225  
**Screen Top:** 0  
**Screen Bottom:** 0  
**Water Usage:** INACTIVE - PLUGGED  
**Gallons Per Minute:** N/A  
**CCN:** P1552  
**Latitude:** 29.66662  
**Longitude:** -95.371325  
**System Status:** ACTIVE

<b>Map Key</b>	<b>Number of Records</b>	<b>Direction</b>	<b>Distance (mi/ft)</b>	<b>Site</b>	<b>DB</b>
29	1 of 1	WSW	2.94 / 15,498.07	CITY OF HOUSTON TX	WUD

**Primary Co:** PAT J. DANIEL  
**Contact Ti:** CITY SECRETARY  
**Operating Status:** PLUGGED  
**PWSID:** 1010013  
**Source ID:** G1010013IQ  
**Utility Name:** CITY OF HOUSTON  
**WTRSRC:** G1010013IQ  
**Date Drilled:** 00/00/1957  
**Well Depth:** 2275  
**Screen Top:** 0  
**Screen Bottom:** 0  
**Water Usage:** INACTIVE - PLUGGED  
**Gallons Per Minute:** N/A  
**CCN:** P1552  
**Latitude:** 29.689119  
**Longitude:** -95.449109  
**System Status:** ACTIVE

<b>Map Key</b>	<b>Number of Records</b>	<b>Direction</b>	<b>Distance (mi/ft)</b>	<b>Site</b>	<b>DB</b>
30	1 of 1	W	3.02 / 15,930.91	CITY OF BELLAIRE TX	WUD

**Primary Co:** TRACY DUTTON  
**Contact Ti:** CITY CLERK  
**Operating Status:** CAPPED  
**PWSID:** 1010004  
**Source ID:** G1010004B  
**Utility Name:** CITY OF BELLAIRE  
**WTRSRC:** G1010004B  
**Date Drilled:** 00/00/1950  
**Well Depth:** 1634  
**Screen Top:** 0  
**Screen Bottom:** 0  
**Water Usage:** INACTIVE - CAPPED  
**Gallons Per Minute:** 1910  
**CCN:** 11154  
**Latitude:** 29.698107  
**Longitude:** -95.451683  
**System Status:** ACTIVE

Map Key	Number of Records	Direction	Distance (mi/ft)	Site	DB
31	1 of 1	SSE	3.12 / 16,461.57	CITY OF HOUSTON TX	WUD

**Primary Co:** PAT J. DANIEL  
**Contact Ti:** CITY SECRETARU  
**Operating Status:** PLUGGED  
**PWSID:** 1010013  
**Source ID:** G1010013OQ  
**Utility Name:** CITY OF HOUSTON  
**WTRSRC:** G1010013OQ  
**Date Drilled:** 10/22/1955  
**Well Depth:** 965  
**Screen Top:** 0  
**Screen Bottom:** 0  
**Water Usage:** INACTIVE - PLUGGED  
**Gallons Per Minute:** N/A  
**CCN:** P1552  
**Latitude:** 29.657731  
**Longitude:** -95.380214  
**System Status:** ACTIVE



<b>Map Key</b>	<b>Number of Records</b>	<b>Direction</b>	<b>Distance (mi/ft)</b>	<b>Site</b>	<b>DB</b>
32	1 of 1	WSW	3.15 / 16,636.64	CITY OF HOUSTON TX	WUD

**Primary Co:** PAT J. DANIEL  
**Contact Ti:** CITY SECRETARY  
**Operating Status:** PLUGGED  
**PWSID:** 1010013  
**Source ID:** G1010013CD  
**Utility Name:** CITY OF HOUSTON  
**WTRSRC:** G1010013CD  
**Date Drilled:** 00/00/1968  
**Well Depth:** 1870  
**Screen Top:** 0  
**Screen Bottom:** 0  
**Water Usage:** INACTIVE - PLUGGED  
**Gallons Per Minute:** N/A  
**CCN:** P1552  
**Latitude:** 29.683287  
**Longitude:** -95.453275  
**System Status:** ACTIVE

Map Key	Number of Records	Direction	Distance (mi/ft)	Site	DB
33	1 of 1	WSW	3.30 / 17,449.75	CITY OF HOUSTON TX	WUD

**Primary Co:** PAT J. DANIEL  
**Contact Ti:** CITY SECRETARY  
**Operating Status:** PLUGGED  
**PWSID:** 1010013  
**Source ID:** G1010013IX  
**Utility Name:** CITY OF HOUSTON  
**WTRSRC:** G1010013IX  
**Date Drilled:** 00/00/1956  
**Well Depth:** 810  
**Screen Top:** 0  
**Screen Bottom:** 0  
**Water Usage:** INACTIVE - PLUGGED  
**Gallons Per Minute:** N/A  
**CCN:** P1552  
**Latitude:** 29.674397  
**Longitude:** -95.448552  
**System Status:** ACTIVE

<i>Map Key</i>	<i>Number of Records</i>	<i>Direction</i>	<i>Distance (mi/ft)</i>	<i>Site</i>	<i>DB</i>
34	1 of 1	WNW	3.46 / 18,279.12	CITY OF BELLAIRE TX	WUD

**Primary Co:** TRACY DUTTON  
**Contact Ti:** CITY CLERK  
**Operating Status:** OPERATIONAL  
**PWSID:** 1010004  
**Source ID:** G1010004C  
**Utility Name:** CITY OF BELLAIRE  
**WTRSRC:** G1010004C  
**Date Drilled:** 05/23/1951  
**Well Depth:** 1649  
**Screen Top:** 970  
**Screen Bottom:** 1645  
**Water Usage:** ACTIVE - PERMANENT  
**Gallons Per Minute:** 2300  
**CCN:** 11154  
**Latitude:** 29.711733  
**Longitude:** -95.456648  
**System Status:** ACTIVE

Map Key	Number of Records	Direction	Distance (mi/ft)	Site	DB
35	1 of 2	WNW	3.51 / 18,516.70	CITY OF HOUSTON TX	WUD

**Primary Co:** PAT J. DANIEL  
**Contact Ti:** CITY SECRETARY  
**Operating Status:** PLUGGED  
**PWSID:** 1010013  
**Source ID:** G1010013JN  
**Utility Name:** CITY OF HOUSTON  
**WTRSRC:** G1010013JN  
**Date Drilled:**  
**Well Depth:** 0  
**Screen Top:** 0  
**Screen Bottom:** 0  
**Water Usage:** INACTIVE - PLUGGED  
**Gallons Per Minute:** N/A  
**CCN:** P1552  
**Latitude:** 29.73523  
**Longitude:** -95.447721  
**System Status:** ACTIVE

<b>Map Key</b>	<b>Number of Records</b>	<b>Direction</b>	<b>Distance (mi/ft)</b>	<b>Site</b>	<b>DB</b>
35	2 of 2	WNW	3.51 / 18,516.70	CITY OF HOUSTON  TX	WUD

**Primary Co:** PAT J. DANIEL  
**Contact Ti:** CITY SECRETARY  
**Operating Status:** PLUGGED  
**PWSID:** 1010013  
**Source ID:** G1010013JO  
**Utility Name:** CITY OF HOUSTON  
**WTRSRC:** G1010013JO  
**Date Drilled:**  
**Well Depth:** 0  
**Screen Top:** 0  
**Screen Bottom:** 0  
**Water Usage:** INACTIVE - PLUGGED  
**Gallons Per Minute:** N/A  
**CCN:** P1552  
**Latitude:** 29.73523  
**Longitude:** -95.447721  
**System Status:** ACTIVE

<b>Map Key</b>	<b>Number of Records</b>	<b>Direction</b>	<b>Distance (mi/ft)</b>	<b>Site</b>	<b>DB</b>
36	1 of 1	ENE	3.54 / 18,668.17	CITY OF HOUSTON TX	WUD

**Primary Co:** PAT J. DANIEL  
**Contact Ti:** CITY SECRETARY  
**Operating Status:** ABANDONED  
**PWSID:** 1010013  
**Source ID:** G1010013AQ  
**Utility Name:** CITY OF HOUSTON  
**WTRSRC:** G1010013AQ  
**Date Drilled:** 12/29/1962  
**Well Depth:** 2100  
**Screen Top:** 0  
**Screen Bottom:** 0  
**Water Usage:** INACTIVE - ABANDONED  
**Gallons Per Minute:** N/A  
**CCN:** P1552  
**Latitude:** 29.726063  
**Longitude:** -95.350496  
**System Status:** ACTIVE

<b>Map Key</b>	<b>Number of Records</b>	<b>Direction</b>	<b>Distance (mi/ft)</b>	<b>Site</b>	<b>DB</b>
37	1 of 2	WNW	3.53 / 18,660.29	CITY OF HOUSTON  TX	WUD

**Primary Co:** PAT J. DANIEL  
**Contact Ti:** CITY SECRETARY  
**Operating Status:** OPERATIONAL  
**PWSID:** 1010013  
**Source ID:** G1010013BI  
**Utility Name:** CITY OF HOUSTON  
**WTRSRC:** G1010013BI  
**Date Drilled:** 07/14/1953  
**Well Depth:** 900  
**Screen Top:** 520  
**Screen Bottom:** 1031  
**Water Usage:** ACTIVE - PERMANENT  
**Gallons Per Minute:** 1300  
**CCN:** P1552  
**Latitude:** 29.728311  
**Longitude:** -95.450368  
**System Status:** ACTIVE

<b>Map Key</b>	<b>Number of Records</b>	<b>Direction</b>	<b>Distance (mi/ft)</b>	<b>Site</b>	<b>DB</b>
37	2 of 2	WNW	3.53 / 18,660.29	CITY OF HOUSTON  TX	WUD

**Primary Co:** PAT J. DANIEL  
**Contact Ti:** CITY SECRETARY  
**Operating Status:** OPERATIONAL  
**PWSID:** 1010013  
**Source ID:** G1010013BJ  
**Utility Name:** CITY OF HOUSTON  
**WTRSRC:** G1010013BJ  
**Date Drilled:** 08/04/1953  
**Well Depth:** 1905  
**Screen Top:** 1071  
**Screen Bottom:** 1765  
**Water Usage:** ACTIVE - PERMANENT  
**Gallons Per Minute:** 1360  
**CCN:** P1552  
**Latitude:** 29.728339  
**Longitude:** -95.450377  
**System Status:** ACTIVE



<b>Map Key</b>	<b>Number of Records</b>	<b>Direction</b>	<b>Distance (mi/ft)</b>	<b>Site</b>	<b>DB</b>
38	1 of 1	ENE	3.54 / 18,696.71	CITY OF HOUSTON TX	WUD

**Primary Co:** PAT J. DANIEL  
**Contact Ti:** CITY SECRETARY  
**Operating Status:** PLUGGED  
**PWSID:** 1010013  
**Source ID:** G1010013HL  
**Utility Name:** CITY OF HOUSTON  
**WTRSRC:** G1010013HL  
**Date Drilled:** 00/00/1928  
**Well Depth:** 1350  
**Screen Top:** 0  
**Screen Bottom:** 0  
**Water Usage:** INACTIVE - PLUGGED  
**Gallons Per Minute:** N/A  
**CCN:** P1552  
**Latitude:** 29.726618  
**Longitude:** -95.350771  
**System Status:** ACTIVE

Map Key	Number of Records	Direction	Distance (mi/ft)	Site	DB
39	1 of 1	ENE	3.55 / 18,728.81	CITY OF HOUSTON TX	WUD

**Primary Co:** PAT J. DANIEL  
**Contact Ti:** CITY SECRETARY  
**Operating Status:** PLUGGED  
**PWSID:** 1010013  
**Source ID:** G1010013HM  
**Utility Name:** CITY OF HOUSTON  
**WTRSRC:** G1010013HM  
**Date Drilled:** 00/00/1931  
**Well Depth:** 1760  
**Screen Top:** 0  
**Screen Bottom:** 0  
**Water Usage:** INACTIVE - PLUGGED  
**Gallons Per Minute:** N/A  
**CCN:** P1552  
**Latitude:** 29.72634  
**Longitude:** -95.350496  
**System Status:** ACTIVE

<b>Map Key</b>	<b>Number of Records</b>	<b>Direction</b>	<b>Distance (mi/ft)</b>	<b>Site</b>	<b>DB</b>
40	1 of 3	ENE	3.63 / 19,146.06	CITY OF HOUSTON  TX	WUD

**Primary Co:** PAT J. DANIEL  
**Contact Ti:** CITY SECRETARY  
**Operating Status:** PLUGGED  
**PWSID:** 1010013  
**Source ID:** G1010013HK  
**Utility Name:** CITY OF HOUSTON  
**WTRSRC:** G1010013HK  
**Date Drilled:** 00/00/1926  
**Well Depth:** 1520  
**Screen Top:** 0  
**Screen Bottom:** 0  
**Water Usage:** INACTIVE - PLUGGED  
**Gallons Per Minute:** N/A  
**CCN:** P1552  
**Latitude:** 29.729172  
**Longitude:** -95.350371  
**System Status:** ACTIVE

<b>Map Key</b>	<b>Number of Records</b>	<b>Direction</b>	<b>Distance (mi/ft)</b>	<b>Site</b>	<b>DB</b>
40	2 of 3	ENE	3.63 / 19,146.06	CITY OF HOUSTON TX	WUD

**Primary Co:** PAT J. DANIEL  
**Contact Ti:** CITY SECRETARY  
**Operating Status:** PLUGGED  
**PWSID:** 1010013  
**Source ID:** G1010013HJ  
**Utility Name:** CITY OF HOUSTON  
**WTRSRC:** G1010013HJ  
**Date Drilled:** 00/00/1925  
**Well Depth:** 900  
**Screen Top:** 0  
**Screen Bottom:** 0  
**Water Usage:** INACTIVE - PLUGGED  
**Gallons Per Minute:** N/A  
**CCN:** P1552  
**Latitude:** 29.729171  
**Longitude:** -95.350369  
**System Status:** ACTIVE

<b>Map Key</b>	<b>Number of Records</b>	<b>Direction</b>	<b>Distance (mi/ft)</b>	<b>Site</b>	<b>DB</b>
40	3 of 3	ENE	3.63 / 19,146.06	CITY OF HOUSTON  TX	WUD

**Primary Co:** PAT J. DANIEL  
**Contact Ti:** CITY SECRETARY  
**Operating Status:** PLUGGED  
**PWSID:** 1010013  
**Source ID:** G1010013HO  
**Utility Name:** CITY OF HOUSTON  
**WTRSRC:** G1010013HO  
**Date Drilled:** 00/00/1963  
**Well Depth:** 1725  
**Screen Top:** 0  
**Screen Bottom:** 0  
**Water Usage:** INACTIVE - PLUGGED  
**Gallons Per Minute:** N/A  
**CCN:** P1552  
**Latitude:** 29.729172  
**Longitude:** -95.350371  
**System Status:** ACTIVE

Map Key	Number of Records	Direction	Distance (mi/ft)	Site	DB
41	1 of 1	ENE	3.66 / 19,333.18	CITY OF HOUSTON TX	WUD

**Primary Co:** PAT J. DANIEL  
**Contact Ti:** CITY SECRETARY  
**Operating Status:** PLUGGED  
**PWSID:** 1010013  
**Source ID:** G1010013HN  
**Utility Name:** CITY OF HOUSTON  
**WTRSRC:** G1010013HN  
**Date Drilled:** 11/12/1938  
**Well Depth:** 957  
**Screen Top:** 0  
**Screen Bottom:** 0  
**Water Usage:** INACTIVE - PLUGGED  
**Gallons Per Minute:** N/A  
**CCN:** P1552  
**Latitude:** 29.728285  
**Longitude:** -95.349657  
**System Status:** ACTIVE

Map Key	Number of Records	Direction	Distance (mi/ft)	Site	DB
42	1 of 1	SSE	3.81 / 20,100.68	CITY OF HOUSTON TX	WUD

**Primary Co:** PAT J. DANIEL  
**Contact Ti:** CITY SECRETARY  
**Operating Status:** PLUGGED  
**PWSID:** 1010013  
**Source ID:** G1010013OR  
**Utility Name:** CITY OF HOUSTON  
**WTRSRC:** G1010013OR  
**Date Drilled:** 07/08/1955  
**Well Depth:** 970  
**Screen Top:** 0  
**Screen Bottom:** 0  
**Water Usage:** INACTIVE - PLUGGED  
**Gallons Per Minute:** N/A  
**CCN:** P1552  
**Latitude:** 29.648009  
**Longitude:** -95.377162  
**System Status:** ACTIVE

<b>Map Key</b>	<b>Number of Records</b>	<b>Direction</b>	<b>Distance (mi/ft)</b>	<b>Site</b>	<b>DB</b>
43	1 of 2	SSE	3.83 / 20,201.64	CITY OF HOUSTON TX	WUD

**Primary Co:** PAT J. DANIEL  
**Contact Ti:** CITY SECRETARY  
**Operating Status:** PLUGGED  
**PWSID:** 1010013  
**Source ID:** G1010013PB  
**Utility Name:** CITY OF HOUSTON  
**WTRSRC:** G1010013PB  
**Date Drilled:** 00/00/1954  
**Well Depth:** 600  
**Screen Top:** 0  
**Screen Bottom:** 0  
**Water Usage:** INACTIVE - PLUGGED  
**Gallons Per Minute:** N/A  
**CCN:** P1552  
**Latitude:** 29.649645  
**Longitude:** -95.372217  
**System Status:** ACTIVE



Map Key	Number of Records	Direction	Distance (mi/ft)	Site	DB
43	2 of 2	SSE	3.83 / 20,201.64	CITY OF HOUSTON TX	WUD

**Primary Co:** PAT J. DANIEL  
**Contact Ti:** CITY SECRETARY  
**Operating Status:** PLUGGED  
**PWSID:** 1010013  
**Source ID:** G1010013PC  
**Utility Name:** CITY OF HOUSTON  
**WTRSRC:** G1010013PC  
**Date Drilled:** 00/00/1950  
**Well Depth:** 578  
**Screen Top:** 0  
**Screen Bottom:** 0  
**Water Usage:** INACTIVE - PLUGGED  
**Gallons Per Minute:** N/A  
**CCN:** P1552  
**Latitude:** 29.649641  
**Longitude:** -95.372227  
**System Status:** ACTIVE

<b>Map Key</b>	<b>Number of Records</b>	<b>Direction</b>	<b>Distance (mi/ft)</b>	<b>Site</b>	<b>DB</b>
<b>44</b>	<b>1 of 1</b>	<b>WNW</b>	<b>3.91 / 20,630.86</b>	<b>CITY OF HOUSTON  TX</b>	<b>WUD</b>

**Primary Co:** PAT J. DANIEL  
**Contact Ti:** CITY SECRETARY  
**Operating Status:** PLUGGED  
**PWSID:** 1010013  
**Source ID:** G1010013BL  
**Utility Name:** CITY OF HOUSTON  
**WTRSRC:** G1010013BL  
**Date Drilled:** 07/15/1960  
**Well Depth:** 1592  
**Screen Top:** 0  
**Screen Bottom:** 0  
**Water Usage:** INACTIVE - PLUGGED  
**Gallons Per Minute:** N/A  
**CCN:** P1552  
**Latitude:** 29.726063  
**Longitude:** -95.459104  
**System Status:** ACTIVE

<b>Map Key</b>	<b>Number of Records</b>	<b>Direction</b>	<b>Distance (mi/ft)</b>	<b>Site</b>	<b>DB</b>
45	1 of 2	WSW	3.94 / 20,803.69	CITY OF HOUSTON  TX	WUD

**Primary Co:** PAT J. DANIEL  
**Contact Ti:** CITY SECRETARY  
**Operating Status:** PLUGGED  
**PWSID:** 1010013  
**Source ID:** G1010013CN  
**Utility Name:** CITY OF HOUSTON  
**WTRSRC:** G1010013CN  
**Date Drilled:** 07/08/1953  
**Well Depth:** 822  
**Screen Top:** 0  
**Screen Bottom:** 0  
**Water Usage:** INACTIVE - PLUGGED  
**Gallons Per Minute:** N/A  
**CCN:** P1552  
**Latitude:** 29.667454  
**Longitude:** -95.456327  
**System Status:** ACTIVE

<b>Map Key</b>	<b>Number of Records</b>	<b>Direction</b>	<b>Distance (mi/ft)</b>	<b>Site</b>	<b>DB</b>
45	2 of 2	WSW	3.94 / 20,803.69	CITY OF HOUSTON  TX	WUD

**Primary Co:** PAT J. DANIEL  
**Contact Ti:** CITY SECRETARY  
**Operating Status:** PLUGGED  
**PWSID:** 1010013  
**Source ID:** G1010013IW  
**Utility Name:** CITY OF HOUSTON  
**WTRSRC:** G1010013IW  
**Date Drilled:** 00/00/1954  
**Well Depth:** 1210  
**Screen Top:** 0  
**Screen Bottom:** 0  
**Water Usage:** INACTIVE - PLUGGED  
**Gallons Per Minute:** N/A  
**CCN:** P1552  
**Latitude:** 29.667454  
**Longitude:** -95.456327  
**System Status:** ACTIVE

<b>Map Key</b>	<b>Number of Records</b>	<b>Direction</b>	<b>Distance (mi/ft)</b>	<b>Site</b>	<b>DB</b>
46	1 of 1	SE	3.99 / 21,081.30	CITY OF HOUSTON  TX	WUD
<b>Primary Co:</b>		PAT J. DANIEL			
<b>Contact Ti:</b>		CITY SECRETARY			
<b>Operating Status:</b>		PLUGGED			
<b>PWSID:</b>		1010013			
<b>Source ID:</b>		G1010013KU			
<b>Utility Name:</b>		CITY OF HOUSTON			
<b>WTRSRC:</b>		G1010013KU			
<b>Date Drilled:</b>		00/00/1950			
<b>Well Depth:</b>		872			
<b>Screen Top:</b>		0			
<b>Screen Bottom:</b>		0			
<b>Water Usage:</b>		INACTIVE - PLUGGED			
<b>Gallons Per Minute:</b>		N/A			
<b>CCN:</b>		P1552			
<b>Latitude:</b>		29.66412			
<b>Longitude:</b>		-95.348269			
<b>System Status:</b>		ACTIVE			

Map Key	Number of Records	Direction	Distance (mi/ft)	Site	DB
47	1 of 1	W	4.02 / 21,240.15	CITY OF BELLAIRE TX	WUD

**Primary Co:** TRACY DUTTON  
**Contact Ti:** CITY CLERK  
**Operating Status:** CAPPED  
**PWSID:** 1010004  
**Source ID:** G1010004A  
**Utility Name:** CITY OF BELLAIRE  
**WTRSRC:** G1010004A  
**Date Drilled:** 05/01/1948  
**Well Depth:** 1582  
**Screen Top:** 0  
**Screen Bottom:** 0  
**Water Usage:** INACTIVE - CAPPED  
**Gallons Per Minute:** 2019  
**CCN:** 11154  
**Latitude:** 29.702396  
**Longitude:** -95.468384  
**System Status:** ACTIVE

<i>Map Key</i>	<i>Number of Records</i>	<i>Direction</i>	<i>Distance (mi/ft)</i>	<i>Site</i>	<i>DB</i>
48	1 of 1	W	4.03 / 21,279.11	CITY OF BELLAIRE  TX	WUD

**Primary Co:** TRACY DUTTON  
**Contact Ti:** CITY CLERK  
**Operating Status:** OPERATIONAL  
**PWSID:** 1010004  
**Source ID:** G1010004E  
**Utility Name:** CITY OF BELLAIRE  
**WTRSRC:** G1010004E  
**Date Drilled:** 07/24/2014  
**Well Depth:** 1597  
**Screen Top:** 0  
**Screen Bottom:** 0  
**Water Usage:** ACTIVE - PERMANENT  
**Gallons Per Minute:** 2400  
**CCN:** 11154  
**Latitude:** 29.702303  
**Longitude:** -95.4685  
**System Status:** ACTIVE

Map Key	Number of Records	Direction	Distance (mi/ft)	Site	DB
49	1 of 1	WSW	4.07 / 21,485.35	CITY OF HOUSTON TX	WUD

**Primary Co:** PAT J. DANIEL  
**Contact Ti:** CITY SECRETARY  
**Operating Status:** PLUGGED  
**PWSID:** 1010013  
**Source ID:** G1010013OP  
**Utility Name:** CITY OF HOUSTON  
**WTRSRC:** G1010013OP  
**Date Drilled:** 10/02/1954  
**Well Depth:** 647  
**Screen Top:** 0  
**Screen Bottom:** 0  
**Water Usage:** INACTIVE - PLUGGED  
**Gallons Per Minute:** N/A  
**CCN:** P1552  
**Latitude:** 29.657731  
**Longitude:** -95.456609  
**System Status:** ACTIVE



<b>Map Key</b>	<b>Number of Records</b>	<b>Direction</b>	<b>Distance (mi/ft)</b>	<b>Site</b>	<b>DB</b>
50	1 of 1	WSW	4.25 / 22,441.18	CITY OF HOUSTON  TX	WUD

**Primary Co:** PAT J. DANIEL  
**Contact Ti:** CITY SECRETARY  
**Operating Status:** OPERATIONAL  
**PWSID:** 1010013  
**Source ID:** G1010013FV  
**Utility Name:** CITY OF HOUSTON  
**WTRSRC:** G1010013FV  
**Date Drilled:** 03/00/1955  
**Well Depth:** 1790  
**Screen Top:** 710  
**Screen Bottom:** 1770  
**Water Usage:** ACTIVE - PERMANENT  
**Gallons Per Minute:** 903  
**CCN:** P1552  
**Latitude:** 29.679169  
**Longitude:** -95.468285  
**System Status:** ACTIVE

<b>Map Key</b>	<b>Number of Records</b>	<b>Direction</b>	<b>Distance (mi/ft)</b>	<b>Site</b>	<b>DB</b>
51	1 of 2	WNW	4.28 / 22,603.60	CITY OF HOUSTON  TX	WUD

**Primary Co:** PAT J. DANIEL  
**Contact Ti:** CITY SECRETARY  
**Operating Status:** PLUGGED  
**PWSID:** 1010013  
**Source ID:** G1010013HZ  
**Utility Name:** CITY OF HOUSTON  
**WTRSRC:** G1010013HZ  
**Date Drilled:** 04/03/1945  
**Well Depth:** 1520  
**Screen Top:** 0  
**Screen Bottom:** 0  
**Water Usage:** INACTIVE - PLUGGED  
**Gallons Per Minute:** N/A  
**CCN:** P1552  
**Latitude:** 29.726064  
**Longitude:** -95.465498  
**System Status:** ACTIVE

<b>Map Key</b>	<b>Number of Records</b>	<b>Direction</b>	<b>Distance (mi/ft)</b>	<b>Site</b>	<b>DB</b>
51	2 of 2	WNW	4.28 / 22,603.60	CITY OF HOUSTON  TX	WUD

**Primary Co:** PAT J. DANIEL  
**Contact Ti:** CITY SECRETARY  
**Operating Status:** OPERATIONAL  
**PWSID:** 1010013  
**Source ID:** G1010013BB  
**Utility Name:** CITY OF HOUSTON  
**WTRSRC:** G1010013BB  
**Date Drilled:** 11/11/1974  
**Well Depth:** 1395  
**Screen Top:** 716  
**Screen Bottom:** 1395  
**Water Usage:** ACTIVE - PERMANENT  
**Gallons Per Minute:** 1200  
**CCN:** P1552  
**Latitude:** 29.72613  
**Longitude:** -95.46611  
**System Status:** ACTIVE

Map Key	Number of Records	Direction	Distance (mi/ft)	Site	DB
52	1 of 1	N	4.33 / 22,855.85	CITY OF HOUSTON TX	WUD

**Primary Co:** PAT J. DANIEL  
**Contact Ti:** CITY SECRETARY  
**Operating Status:** PLUGGED  
**PWSID:** 1010013  
**Source ID:** G1010013O  
**Utility Name:** CITY OF HOUSTON  
**WTRSRC:** G1010013O  
**Date Drilled:** 01/26/1966  
**Well Depth:** 1645  
**Screen Top:** 0  
**Screen Bottom:** 0  
**Water Usage:** INACTIVE - PLUGGED  
**Gallons Per Minute:** 1800  
**CCN:** P1552  
**Latitude:** 29.76206  
**Longitude:** -95.39183  
**System Status:** ACTIVE

Map Key	Number of Records	Direction	Distance (mi/ft)	Site	DB
53	1 of 1	NNE	4.40 / 23,230.64	CITY OF HOUSTON TX	WUD

**Primary Co:** PAT J. DANIEL  
**Contact Ti:** CITY SECRETARY  
**Operating Status:** ABANDONED  
**PWSID:** 1010013  
**Source ID:** G1010013L  
**Utility Name:** CITY OF HOUSTON  
**WTRSRC:** G1010013L  
**Date Drilled:** 07/15/1948  
**Well Depth:** 1980  
**Screen Top:** 0  
**Screen Bottom:** 0  
**Water Usage:** INACTIVE - ABANDONED  
**Gallons Per Minute:** N/A  
**CCN:** P1552  
**Latitude:** 29.760612  
**Longitude:** -95.3824  
**System Status:** ACTIVE

<b>Map Key</b>	<b>Number of Records</b>	<b>Direction</b>	<b>Distance (mi/ft)</b>	<b>Site</b>	<b>DB</b>
54	1 of 1	WSW	4.48 / 23,650.72	CITY OF HOUSTON  TX	WUD

**Primary Co:** PAT J. DANIEL  
**Contact Ti:** CITY SECRETARY  
**Operating Status:** PLUGGED  
**PWSID:** 1010013  
**Source ID:** G1010013IS  
**Utility Name:** CITY OF HOUSTON  
**WTRSRC:** G1010013IS  
**Date Drilled:** 00/00/1957  
**Well Depth:** 1161  
**Screen Top:** 0  
**Screen Bottom:** 0  
**Water Usage:** INACTIVE - PLUGGED  
**Gallons Per Minute:** N/A  
**CCN:** P1552  
**Latitude:** 29.667454  
**Longitude:** -95.466612  
**System Status:** ACTIVE

Map Key	Number of Records	Direction	Distance (mi/ft)	Site	DB
55	1 of 1	SE	4.48 / 23,660.70	CITY OF HOUSTON TX	WUD

**Primary Co:** PAT J. DANIEL  
**Contact Ti:** CITY SECRETARY  
**Operating Status:** PLUGGED  
**PWSID:** 1010013  
**Source ID:** G1010013PH  
**Utility Name:** CITY OF HOUSTON  
**WTRSRC:** G1010013PH  
**Date Drilled:** 00/00/1957  
**Well Depth:** 890  
**Screen Top:** 0  
**Screen Bottom:** 0  
**Water Usage:** INACTIVE - PLUGGED  
**Gallons Per Minute:** N/A  
**CCN:** P1552  
**Latitude:** 29.645232  
**Longitude:** -95.359385  
**System Status:** ACTIVE

<b>Map Key</b>	<b>Number of Records</b>	<b>Direction</b>	<b>Distance (mi/ft)</b>	<b>Site</b>	<b>DB</b>
56	1 of 1	NNE	4.51 / 23,807.77	CITY OF HOUSTON TX	WUD

**Primary Co:** PAT J. DANIEL  
**Contact Ti:** CITY SECRETARY  
**Operating Status:** PLUGGED  
**PWSID:** 1010013  
**Source ID:** G1010013GO  
**Utility Name:** CITY OF HOUSTON  
**WTRSRC:** G1010013GO  
**Date Drilled:** 00/00/1927  
**Well Depth:** 1320  
**Screen Top:** 0  
**Screen Bottom:** 0  
**Water Usage:** INACTIVE - PLUGGED  
**Gallons Per Minute:** N/A  
**CCN:** P1552  
**Latitude:** 29.761617  
**Longitude:** -95.377436  
**System Status:** ACTIVE



<b>Map Key</b>	<b>Number of Records</b>	<b>Direction</b>	<b>Distance (mi/ft)</b>	<b>Site</b>	<b>DB</b>
57	1 of 1	NNE	4.54 / 23,974.73	CITY OF HOUSTON TX	WUD

**Primary Co:** PAT J. DANIEL  
**Contact Ti:** CITY SECRETARY  
**Operating Status:** PLUGGED  
**PWSID:** 1010013  
**Source ID:** G1010013GN  
**Utility Name:** CITY OF HOUSTON  
**WTRSRC:** G1010013GN  
**Date Drilled:** 00/00/1927  
**Well Depth:** 1456  
**Screen Top:** 0  
**Screen Bottom:** 0  
**Water Usage:** INACTIVE - PLUGGED  
**Gallons Per Minute:** N/A  
**CCN:** P1552  
**Latitude:** 29.763562  
**Longitude:** -95.379664  
**System Status:** ACTIVE

Map Key	Number of Records	Direction	Distance (mi/ft)	Site	DB
58	1 of 1	ESE	4.56 / 24,099.02	CITY OF HOUSTON TX	WUD

**Primary Co:** PAT J. DANIEL  
**Contact Ti:** CITY SECRETARY  
**Operating Status:** PLUGGED  
**PWSID:** 1010013  
**Source ID:** G1010013LE  
**Utility Name:** CITY OF HOUSTON  
**WTRSRC:** G1010013LE  
**Date Drilled:** 00/00/1953  
**Well Depth:** 758  
**Screen Top:** 0  
**Screen Bottom:** 0  
**Water Usage:** INACTIVE - PLUGGED  
**Gallons Per Minute:** N/A  
**CCN:** P1552  
**Latitude:** 29.661619  
**Longitude:** -95.338823  
**System Status:** ACTIVE

<b>Map Key</b>	<b>Number of Records</b>	<b>Direction</b>	<b>Distance (mi/ft)</b>	<b>Site</b>	<b>DB</b>
59	1 of 1	NNE	4.57 / 24,147.05	CITY OF HOUSTON TX	WUD

**Primary Co:** PAT J. DANIEL  
**Contact Ti:** CITY SECRETARY  
**Operating Status:** PLUGGED  
**PWSID:** 1010013  
**Source ID:** G1010013GQ  
**Utility Name:** CITY OF HOUSTON  
**WTRSRC:** G1010013GQ  
**Date Drilled:** 00/00/1935  
**Well Depth:** 2025  
**Screen Top:** 0  
**Screen Bottom:** 0  
**Water Usage:** INACTIVE - PLUGGED  
**Gallons Per Minute:** N/A  
**CCN:** P1552  
**Latitude:** 29.76245  
**Longitude:** -95.376048  
**System Status:** ACTIVE

<b>Map Key</b>	<b>Number of Records</b>	<b>Direction</b>	<b>Distance (mi/ft)</b>	<b>Site</b>	<b>DB</b>
60	1 of 3	NNE	4.58 / 24,198.43	CITY OF HOUSTON TX	WUD

**Primary Co:** PAT J. DANIEL  
**Contact Ti:** CITY SECRETARY  
**Operating Status:** PLUGGED  
**PWSID:** 1010013  
**Source ID:** G1010013GP  
**Utility Name:** CITY OF HOUSTON  
**WTRSRC:** G1010013GP  
**Date Drilled:** 00/00/1935  
**Well Depth:** 953  
**Screen Top:** 0  
**Screen Bottom:** 0  
**Water Usage:** INACTIVE - PLUGGED  
**Gallons Per Minute:** N/A  
**CCN:** P1552  
**Latitude:** 29.763562  
**Longitude:** -95.377993  
**System Status:** ACTIVE

<b>Map Key</b>	<b>Number of Records</b>	<b>Direction</b>	<b>Distance (mi/ft)</b>	<b>Site</b>	<b>DB</b>
60	2 of 3	NNE	4.58 / 24,198.43	CITY OF HOUSTON  TX	WUD

**Primary Co:** PAT J. DANIEL  
**Contact Ti:** CITY SECRETARY  
**Operating Status:** PLUGGED  
**PWSID:** 1010013  
**Source ID:** G1010013N  
**Utility Name:** CITY OF HOUSTON  
**WTRSRC:** G1010013N  
**Date Drilled:** 02/04/1957  
**Well Depth:** 1990  
**Screen Top:** 747  
**Screen Bottom:** 1990  
**Water Usage:** INACTIVE - PLUGGED  
**Gallons Per Minute:** 1840  
**CCN:** P1552  
**Latitude:** 29.763084  
**Longitude:** -95.377644  
**System Status:** ACTIVE

<b>Map Key</b>	<b>Number of Records</b>	<b>Direction</b>	<b>Distance (mi/ft)</b>	<b>Site</b>	<b>DB</b>
60	3 of 3	NNE	4.58 / 24,198.43	CITY OF HOUSTON  TX	WUD

**Primary Co:** PAT J. DANIEL  
**Contact Ti:** CITY SECRETARY  
**Operating Status:** PLUGGED  
**PWSID:** 1010013  
**Source ID:** G1010013GM  
**Utility Name:** CITY OF HOUSTON  
**WTRSRC:** G1010013GM  
**Date Drilled:** 00/00/1927  
**Well Depth:** 1540  
**Screen Top:** 0  
**Screen Bottom:** 0  
**Water Usage:** INACTIVE - PLUGGED  
**Gallons Per Minute:** N/A  
**CCN:** P1552  
**Latitude:** 29.763839  
**Longitude:** -95.376605  
**System Status:** ACTIVE

<b>Map Key</b>	<b>Number of Records</b>	<b>Direction</b>	<b>Distance (mi/ft)</b>	<b>Site</b>	<b>DB</b>
61	1 of 1	ESE	4.66 / 24,621.19	CITY OF HOUSTON TX	WUD

**Primary Co:** PAT J. DANIEL  
**Contact Ti:** CITY SECRETARY  
**Operating Status:** PLUGGED  
**PWSID:** 1010013  
**Source ID:** G1010013PN  
**Utility Name:** CITY OF HOUSTON  
**WTRSRC:** G1010013PN  
**Date Drilled:** 00/00/1949  
**Well Depth:** 853  
**Screen Top:** 0  
**Screen Bottom:** 0  
**Water Usage:** INACTIVE - PLUGGED  
**Gallons Per Minute:** N/A  
**CCN:** P1552  
**Latitude:** 29.682174  
**Longitude:** -95.325212  
**System Status:** ACTIVE

Map Key	Number of Records	Direction	Distance (mi/ft)	Site	DB
62	1 of 1	SW	4.71 / 24,864.56	CITY OF HOUSTON TX	WUD

**Primary Co:** PAT J. DANIEL  
**Contact Ti:** CITY SECRETARY  
**Operating Status:** PLUGGED  
**PWSID:** 1010013  
**Source ID:** G1010013JP  
**Utility Name:** CITY OF HOUSTON  
**WTRSRC:** G1010013JP  
**Date Drilled:**  
**Well Depth:** 0  
**Screen Top:** 0  
**Screen Bottom:** 0  
**Water Usage:** INACTIVE - PLUGGED  
**Gallons Per Minute:** N/A  
**CCN:** P1552  
**Latitude:** 29.656342  
**Longitude:** -95.44161  
**System Status:** ACTIVE



<b>Map Key</b>	<b>Number of Records</b>	<b>Direction</b>	<b>Distance (mi/ft)</b>	<b>Site</b>	<b>DB</b>
63	1 of 1	SE	4.76 / 25,115.74	CITY OF HOUSTON  TX	WUD

**Primary Co:** PAT J. DANIEL  
**Contact Ti:** CITY SECRETARY  
**Operating Status:** PLUGGED  
**PWSID:** 1010013  
**Source ID:** G1010013PI  
**Utility Name:** CITY OF HOUSTON  
**WTRSRC:** G1010013PI  
**Date Drilled:** 00/00/1954  
**Well Depth:** 890  
**Screen Top:** 0  
**Screen Bottom:** 0  
**Water Usage:** INACTIVE - PLUGGED  
**Gallons Per Minute:** N/A  
**CCN:** P1552  
**Latitude:** 29.646899  
**Longitude:** -95.351603  
**System Status:** ACTIVE

<b>Map Key</b>	<b>Number of Records</b>	<b>Direction</b>	<b>Distance (mi/ft)</b>	<b>Site</b>	<b>DB</b>
64	1 of 1	NNE	4.77 / 25,179.59	CITY OF HOUSTON TX	WUD

**Primary Co:** PAT J. DANIEL  
**Contact Ti:** CITY SECRETARY  
**Operating Status:** PLUGGED  
**PWSID:** 1010013  
**Source ID:** G1010013M  
**Utility Name:** CITY OF HOUSTON  
**WTRSRC:** G1010013M  
**Date Drilled:** 00/00/1949  
**Well Depth:** 1920  
**Screen Top:** 1015  
**Screen Bottom:** 1940  
**Water Usage:** INACTIVE - PLUGGED  
**Gallons Per Minute:** 2100  
**CCN:** P1552  
**Latitude:** 29.767159  
**Longitude:** -95.383068  
**System Status:** ACTIVE

Map Key	Number of Records	Direction	Distance (mi/ft)	Site	DB
65	1 of 2	SSW	4.77 / 25,181.49	CITY OF HOUSTON TX	WUD

**Primary Co:** PAT J. DANIEL  
**Contact Ti:** CITY SECRETARY  
**Operating Status:** PLUGGED  
**PWSID:** 1010013  
**Source ID:** G1010013JR  
**Utility Name:** CITY OF HOUSTON  
**WTRSRC:** G1010013JR  
**Date Drilled:** 00/00/1955  
**Well Depth:** 666  
**Screen Top:** 0  
**Screen Bottom:** 0  
**Water Usage:** INACTIVE - PLUGGED  
**Gallons Per Minute:** N/A  
**CCN:** P1552  
**Latitude:** 29.631898  
**Longitude:** -95.417439  
**System Status:** ACTIVE

Map Key	Number of Records	Direction	Distance (mi/ft)	Site	DB
65	2 of 2	SSW	4.77 / 25,181.49	CITY OF HOUSTON TX	WUD

**Primary Co:** PAT J. DANIEL  
**Contact Ti:** CITY SECRETARY  
**Operating Status:** PLUGGED  
**PWSID:** 1010013  
**Source ID:** G1010013JS  
**Utility Name:** CITY OF HOUSTON  
**WTRSRC:** G1010013JS  
**Date Drilled:** 00/00/1963  
**Well Depth:** 545  
**Screen Top:** 0  
**Screen Bottom:** 0  
**Water Usage:** INACTIVE - PLUGGED  
**Gallons Per Minute:** N/A  
**CCN:** P1552  
**Latitude:** 29.631898  
**Longitude:** -95.417439  
**System Status:** ACTIVE

<b>Map Key</b>	<b>Number of Records</b>	<b>Direction</b>	<b>Distance (mi/ft)</b>	<b>Site</b>	<b>DB</b>
66	1 of 1	SE	4.77 / 25,192.15	CITY OF HOUSTON  TX	WUD

**Primary Co:** PAT J. DANIEL  
**Contact Ti:** CITY SECRETARY  
**Operating Status:** PLUGGED  
**PWSID:** 1010013  
**Source ID:** G1010013LD  
**Utility Name:** CITY OF HOUSTON  
**WTRSRC:** G1010013LD  
**Date Drilled:** 00/00/1950  
**Well Depth:** 907  
**Screen Top:** 0  
**Screen Bottom:** 0  
**Water Usage:** INACTIVE - PLUGGED  
**Gallons Per Minute:** N/A  
**CCN:** P1552  
**Latitude:** 29.65662  
**Longitude:** -95.338823  
**System Status:** ACTIVE

<b>Map Key</b>	<b>Number of Records</b>	<b>Direction</b>	<b>Distance (mi/ft)</b>	<b>Site</b>	<b>DB</b>
67	1 of 2	WNW	4.77 / 25,207.10	CITY OF HOUSTON  TX	WUD

**Primary Co:** PAT J. DANIEL  
**Contact Ti:** CITY SECRETARY  
**Operating Status:** PLUGGED  
**PWSID:** 1010013  
**Source ID:** G1010013IA  
**Utility Name:** CITY OF HOUSTON  
**WTRSRC:** G1010013IA  
**Date Drilled:** 03/27/1945  
**Well Depth:** 1508  
**Screen Top:** 0  
**Screen Bottom:** 0  
**Water Usage:** INACTIVE - PLUGGED  
**Gallons Per Minute:** N/A  
**CCN:** P1552  
**Latitude:** 29.725192  
**Longitude:** -95.475392  
**System Status:** ACTIVE

<b>Map Key</b>	<b>Number of Records</b>	<b>Direction</b>	<b>Distance (mi/ft)</b>	<b>Site</b>	<b>DB</b>
67	2 of 2	WNW	4.77 / 25,207.10	CITY OF HOUSTON  TX	WUD

**Primary Co:** PAT J. DANIEL  
**Contact Ti:** CITY SECRETARY  
**Operating Status:** PLUGGED  
**PWSID:** 1010013  
**Source ID:** G1010013IB  
**Utility Name:** CITY OF HOUSTON  
**WTRSRC:** G1010013IB  
**Date Drilled:** 00/00/1945  
**Well Depth:** 1412  
**Screen Top:** 0  
**Screen Bottom:** 0  
**Water Usage:** INACTIVE - PLUGGED  
**Gallons Per Minute:** N/A  
**CCN:** P1552  
**Latitude:** 29.724952  
**Longitude:** -95.479109  
**System Status:** ACTIVE

Map Key	Number of Records	Direction	Distance (mi/ft)	Site	DB
68	1 of 1	NNE	4.85 / 25,622.38	CITY OF HOUSTON TX	WUD

**Primary Co:** PAT J. DANIEL  
**Contact Ti:** CITY SECRETARY  
**Operating Status:** PLUGGED  
**PWSID:** 1010013  
**Source ID:** G1010013GT  
**Utility Name:** CITY OF HOUSTON  
**WTRSRC:** G1010013GT  
**Date Drilled:** 08/28/1945  
**Well Depth:** 1986  
**Screen Top:** 0  
**Screen Bottom:** 0  
**Water Usage:** INACTIVE - PLUGGED  
**Gallons Per Minute:** N/A  
**CCN:** P1552  
**Latitude:** 29.764117  
**Longitude:** -95.36133  
**System Status:** ACTIVE



Map Key	Number of Records	Direction	Distance (mi/ft)	Site	DB
69	1 of 1	SSE	4.88 / 25,756.79	CITY OF HOUSTON TX	WUD

**Primary Co:** PAT J. DANIEL  
**Contact Ti:** CITY SECRETARY  
**Operating Status:** PLUGGED  
**PWSID:** 1010013  
**Source ID:** G1010013KZ  
**Utility Name:** CITY OF HOUSTON  
**WTRSRC:** G1010013KZ  
**Date Drilled:** 00/00/1955  
**Well Depth:** 970  
**Screen Top:** 0  
**Screen Bottom:** 0  
**Water Usage:** INACTIVE - PLUGGED  
**Gallons Per Minute:** N/A  
**CCN:** P1552  
**Latitude:** 29.636621  
**Longitude:** -95.362994  
**System Status:** ACTIVE

<b>Map Key</b>	<b>Number of Records</b>	<b>Direction</b>	<b>Distance (mi/ft)</b>	<b>Site</b>	<b>DB</b>
70	1 of 1	W	4.98 / 26,284.79	CITY OF BELLAIRE TX	WUD

**Primary Co:** TRACY DUTTON  
**Contact Ti:** CITY CLERK  
**Operating Status:** OPERATIONAL  
**PWSID:** 1010004  
**Source ID:** G1010004D  
**Utility Name:** CITY OF BELLAIRE  
**WTRSRC:** G1010004D  
**Date Drilled:** 09/01/1978  
**Well Depth:** 1348  
**Screen Top:** 782  
**Screen Bottom:** 1338  
**Water Usage:** ACTIVE - PERMANENT  
**Gallons Per Minute:** 2400  
**CCN:** 11154  
**Latitude:** 29.69661  
**Longitude:** -95.48426  
**System Status:** ACTIVE

Map Key	Number of Records	Direction	Distance (mi/ft)	Site	DB
71	1 of 1	E	4.98 / 26,298.28	CITY OF HOUSTON TX	WUD

**Primary Co:** PAT J. DANIEL  
**Contact Ti:** CITY SECRETARY  
**Operating Status:** PLUGGED  
**PWSID:** 1010013  
**Source ID:** G1010013MI  
**Utility Name:** CITY OF HOUSTON  
**WTRSRC:** G1010013MI  
**Date Drilled:** 00/00/1947  
**Well Depth:** 854  
**Screen Top:** 0  
**Screen Bottom:** 0  
**Water Usage:** INACTIVE - PLUGGED  
**Gallons Per Minute:** N/A  
**CCN:** P1552  
**Latitude:** 29.68805504  
**Longitude:** -95.31916809  
**System Status:** ACTIVE

## Appendix: Database Descriptions

*Environmental Risk Information Services (ERIS) can search the following databases. The extent of historical information varies with each database and current information is determined by what is publicly available to ERIS at the time of update.*

### **Federal**

### **State**

#### **Water Utility Database:**

[WUD](#)

The Water Utility Database is defined as a collection of data from Texas Water Districts, Public Drinking Water Systems and Water and Sewer Utilities who submit information to the TCEQ. This database is an integrated database designed and developed to replace over 160 stand alone legacy systems representing over 5 million records of the former Texas Water Commission and the Texas Department of Health.

**Government Publication Date: Oct 1, 2020**

# Definitions

**Database Descriptions:** This section provides a detailed explanation for each database including: source, information available, time coverage, and acronyms used. They are listed in alphabetic order.

**Detail Report:** This is the section of the report which provides the most detail for each individual record. Records are summarized by location, starting with the project property followed by records in closest proximity.

**Distance:** The distance value is the distance between plotted points, not necessarily the distance between the sites' boundaries. All values are an approximation.

**Direction:** The direction value is the compass direction of the site in respect to the project property and/or center point of the report.

**Executive Summary:** This portion of the report is divided into 3 sections:

'Report Summary'- Displays a chart indicating how many records fall on the project property and, within the report search radii.

'Site Report Summary'-Project Property'- This section lists all the records which fall on the project property. For more details, see the 'Detail Report' section.

'Site Report Summary-Surrounding Properties'- This section summarizes all records on adjacent properties, listing them in order of proximity from the project property. For more details, see the 'Detail Report' section.

**Map Key:** The map key number is assigned according to closest proximity from the project property. Map Key numbers always start at #1. The project property will always have a map key of '1' if records are available. If there is a number in brackets beside the main number, this will indicate the number of records on that specific property. If there is no number in brackets, there is only one record for that property.

The symbol and colour used indicates 'elevation': the red inverted triangle will dictate 'ERIS Sites with Lower Elevation', the yellow triangle will dictate 'ERIS Sites with Higher Elevation' and the orange square will dictate 'ERIS Sites with Same Elevation.'

## Appendix R

A listing of each municipality, other than the City of Houston, with a corporate limit within one-half mile of the boundary of the designated property.

---

No other municipalities have a corporate limit within one-half mile of the boundary of the designated property.

## Appendix S

A listing of each municipality, other than the City of Houston, that owns or operates a groundwater supply well within five miles of the boundary of the designated property.

---

The following municipalities, other than the City of Houston, own or operate at least one groundwater supply well within five miles of the subject property.

CURRENT OWNER	ADDRESS	CITY	STATE	ZIP
CITY OF BELLAIRE	7008 S RICE AVE	BELLAIRE	TX	77401-4411
CITY OF HOUSTON	PO BOX 1562	HOUSTON	TX	77251-1562
CITY OF SOUTHSIDE PLACE	6309 EDLOE ST	HOUSTON	TX	77005
CITY OF WEST UNIVERSITY PLACE	3800 UNIVERSITY BLVD	HOUSTON	TX	77005

## Appendix T

A listing of owners of real property within 2,500 ft. of the boundary of the designated property as indicated by the most recent appraisal district records. Please Note: Depending on the location of your site, this requirement may include real property outside the City of Houston. Be sure to include **ALL** properties in the 2,500 ft. boundary. (An accompanying electronic excel file with mailing information should be included with your application).

---

Attached is a listing of real property owners within 2,500 feet of designated property boundary. This list is also included on the CD as part of Appendix Y.

Medical Center and Astrodome Areas Super Neighborhoods were identified within ½-mile of the site.



**Appendix T**  
Real Property Owner Mailing List  
Fannin Center  
7135 Fannin, Houston, Texas 77030

Owner Name	Or Current Resident	Address	City	State	Zip Code
TEXAS MEDICAL CENTER	Or Current Resident	1615 BRAESWOOD BLVD	HOUSTON	TX	77030-3903
BOARD OF REGENTS EXECUTIVE DIRECTOR OF REAL ESTATE	Or Current Resident	210 W 7TH ST	AUSTIN	TX	78701-2903
BOARD REGENTS UNIV TEX SYS	Or Current Resident	210 W 6TH ST	AUSTIN	TX	78701-2901
CENTERPOINT ENERGY HOU ELE	Or Current Resident	PROPERTY TAX DEPT 38TH FLR	HOUSTON	TX	77251-1475
CENTERPOINT ENERGY HOUSTON ELECTRIC LLC	Or Current Resident	1111 LOUISIANA ST ROOM 820	HOUSTON	TX	77002-5230
UNITED STATES DEPARTMENT VETERANS HEALTH ADMINISTRATION	Or Current Resident	810 VERMONT AVE NW	WASHINGTON	DC	20420-0001
BOARD OF REGENTS OF THE EXECUTIVE DIRECTOR OF REAL ESTATE	Or Current Resident	210 W 7TH ST	AUSTIN	TX	78701-2903
METHODIST HOSPITAL	Or Current Resident	7550 GREENBRIAR ST RB5-124	HOUSTON	TX	77030-
COMPASS BANK HOUSTON % DIANA SEALE	Or Current Resident	15 20TH ST S STE 501	BIRMINGHAM	AL	35233-2000
SOUTHWESTERN BELL TELE CO	Or Current Resident	909 CHESTNUT ST RM 36	SAINT LOUIS	MO	63101-2069
CHATHAM HOUSTON HAS II LLC C/O MICHELLE MARLOWE	Or Current Resident	222 LAKEVIEW AVE STE 200	WEST PALM BEACH	FL	33401-6147
TEXAS HCP HOLDING LP	Or Current Resident	3000 MERIDIAN BLVD STE 200	FRANKLIN	TN	37067-6388
1727 OST LLC	Or Current Resident	3200 SOUTHWEST FWY STE 1490	HOUSTON	TX	77027-7619
AVGB APARTMENTS LLC	Or Current Resident	550 WESTCOTT ST STE 320	HOUSTON	TX	77007-5198
HARRIS COUNTY FLOOD CONTROL DISTRICT	Or Current Resident	9900 NORTHWEST FWY	HOUSTON	TX	77092-8601
METRO TRANSIT AUTHORITY	Or Current Resident	PO BOX 61429	HOUSTON	TX	77208-1429
CITY OF HOUSTON	Or Current Resident	PO BOX 1562	HOUSTON	TX	77251-1562
UNIVERSITY OF TEXAS SYSTEM % OFFICE OF GENERAL COUNSEL- REAL ESTATE	Or Current Resident	210 W 7TH ST	AUSTIN	TX	78701-2903
BOARD OF REGENTS OF EXECUTIVE DIRECTOR OF REAL ESTATE	Or Current Resident	210 W 7TH ST	AUSTIN	TX	78701-2903
WALKER E D CHANCELLOR REAL ESTATE OFFICE	Or Current Resident	210 W 7TH ST	AUSTIN	TX	78701-2903
BOARD OF REGENTS % OFFICE EDWMT REAL ESTATE	Or Current Resident	210 W 7TH ST	AUSTIN	TX	78701-2903
TEXAS MEDICAL CENTER INC % GENERAL COUN	Or Current Resident	2450 HOLCOMBE BLVD STE 1	HOUSTON	TX	77021-2040
DIAGNOSTIC CENTER HOSPITAL % DON HAGAN	Or Current Resident	6447 MAIN ST FL 8	HOUSTON	TX	77030-
UNIVERSITY OF TEXAS % OFFICE OF GENERAL COUNSEL- REAL ESTATE	Or Current Resident	210 W 7TH ST	AUSTIN	TX	78701-2903
CENTERPOINT ENERGY ENTEX PROPERTY TAX DEPT	Or Current Resident	PO BOX 1475	HOUSTON	TX	77251-1475
TEXAS MEDICAL CENTER CENTRAL HEATING &	Or Current Resident	1615 BRAESWOOD BLVD	HOUSTON	TX	77030-3903
HOLCOMBE GATEWAY LP ATTN CORPORATE REAL ESTATE ASSESSMENTS	Or Current Resident	NC1 001 03 81	CHARLOTTE	NC	28246-0100
TEXAS CHILDRENS HOSPITAL	Or Current Resident	PO BOX 20269	HOUSTON	TX	77225-0269
BAYLOR COLLEGE OF MEDICINE	Or Current Resident	1 BAYLOR PLZ STE T100	HOUSTON	TX	77030-3411
BORAD OF REGENTS OF THE	Or Current Resident	210 W 6TH ST	AUSTIN	TX	78701-2901
AFTER MIDNIGHT LLC	Or Current Resident	3800 GARROTT ST	HOUSTON	TX	77006-5008
ALLIED UNLIMITED INC	Or Current Resident	PO BOX 79748	HOUSTON	TX	77279-9748
BOARD OF REGENTS UNIVERSITY TX % OFFICE OF GENERAL COUNSEL- REAL ESTATE	Or Current Resident	210 W 7TH ST	AUSTIN	TX	78701-2903
MCLEAN THERESA K	Or Current Resident	719 W 12TH ST	HOUSTON	TX	77008-6721
UNIVERSITY OF TEXAS M D	Or Current Resident	210 W 6TH ST	AUSTIN	TX	78701-2901
BOARD OF REGENTS	Or Current Resident	210 W 6TH ST	AUSTIN	TX	78701-2901
LEHALL PROPERTIES INC ET AL	Or Current Resident	11845 DURRETTE DR	HOUSTON	TX	77024-7128
FANNIN CENTER HOLDINGS LLC	Or Current Resident	11845 DURRETTE DR	HOUSTON	TX	77024-7128
LEHALL PROPERTIES INC	Or Current Resident	11845 DURRETTE DR	HOUSTON	TX	77024-7128
BOARD OF REGENTS UNIVERSITY OF TX SYSTEM % OFFICE OF GENERAL COUNSEL- REAL ESTA*	Or Current Resident	210 W 7TH ST	AUSTIN	TX	78701-2903
7205 FANNIN LLC	Or Current Resident	6808 HORNWOOD DR	HOUSTON	TX	77074-3608
SWANSON RE LLC	Or Current Resident	10 SPICEBERRY PLACE	SPRING	TX	77382-1245
METHODIST HOSPITAL MED CENTER	Or Current Resident	6516 BERTNER AVE	HOUSTON	TX	77030-2808
METHODIST HOSPITAL	Or Current Resident	6565 FANNIN ST # 221	HOUSTON	TX	77030-2703
FARLEY WILLIAM JOHNSON	Or Current Resident	7020 STAFFORDSHIRE BLVD	HOUSTON	TX	77030-4112
WILLIAMS ANDREA LYONS	Or Current Resident	7024 STAFFORDSHIRE BLVD	HOUSTON	TX	77030-4112
PINON JOSE	Or Current Resident	1025 SWANSON ST	HOUSTON	TX	77030-5011
MARTIN RANDI C &	Or Current Resident	7128 STAFFORDSHIRE BLVD	HOUSTON	TX	77030-4114
LEE JOHN	Or Current Resident	2227 SOUTHGATE BLVD	HOUSTON	TX	77030-1120
WOOD JESSE DAVID	Or Current Resident	1904 CANTERBURY ST	HOUSTON	TX	77030-4104
CURRENT OWNER	Or Current Resident	1908 CANTERBURY ST	HOUSTON	TX	77030-4104
ZACHARIAH THOMAS & FANNY D	Or Current Resident	1931 WYNDALE ST	HOUSTON	TX	77030-4119
JOHNSON JOHN M	Or Current Resident	6322 WAGNER WAY	SUGAR LAND	TX	77479-5076
BEAVERS ALBERTINI MANAGEMENT TRUST	Or Current Resident	7111 STAFFORDSHIRE BLVD	HOUSTON	TX	77030-4113
MACDOUGALL DAVID J	Or Current Resident	3622 DRUMMOND ST	HOUSTON	TX	77025-1940
BECKOETTER REALTY GROUP LLC	Or Current Resident	12301 WINDING SHORES DR	PEARLAND	TX	77584-6100
LUKE EDDIE L & CLARA K	Or Current Resident	2101 MARONEAL ST	HOUSTON	TX	77030-3225
KUBAN DEBORAH A	Or Current Resident	2105 MARONEAL ST	HOUSTON	TX	77030-3225
MELICOFFPORTILLO ERNESTINA	Or Current Resident	2109 MARONEAL ST	HOUSTON	TX	77030-3225
KARNAKY ANONA PATRICIA	Or Current Resident	2115 MARONEAL ST	HOUSTON	TX	77030-3225
ANDERSON TOM SCOTT	Or Current Resident	2001 HOLCOMBE BLVD UNIT 3005	HOUSTON	TX	77030-4219
BUTLER RICHARD C &	Or Current Resident	2133 MARONEAL ST	HOUSTON	TX	77030-3225
SAYLORS RITA F	Or Current Resident	2118 GLEN HAVEN BLVD	HOUSTON	TX	77030-3604
MARCHBANK WILLIAM	Or Current Resident	2112 GLEN HAVEN BLVD	HOUSTON	TX	77030-3604
RUMORE CHRISTINA	Or Current Resident	2108 GLEN HAVEN BLVD	HOUSTON	TX	77030-3604
WILKE CHASE S & RONI NITECKI	Or Current Resident	2104 GLEN HAVEN BLVD	HOUSTON	TX	77030-3604
SAREEN BAL & RITA	Or Current Resident	2115 GLEN HAVEN BLVD	HOUSTON	TX	77030-3603
CURRENT OWNER	Or Current Resident	2215 GLEN HAVEN BLVD	HOUSTON	TX	77030-3605
HENRY ORION	Or Current Resident	7315 GREENBRIAR DR	HOUSTON	TX	77030-3611
BOWDEN CHRISTI E & DAVID S	Or Current Resident	7309 GREENBRIAR DR	HOUSTON	TX	77030-3611
SINGHAL SHASHIDEEP	Or Current Resident	7321 GREENBRIAR DR	HOUSTON	TX	77030-3611
MEHAFFEY MARK & JOYCE	Or Current Resident	7314 MAIN ST	HOUSTON	TX	77030-3710
CURRENT OWNER	Or Current Resident	22727 MOORE POINT LN	RICHMOND	TX	77469-2453
RODRIGUEZ-REYES & LANDRAU-ADORNO	Or Current Resident	2101 GLEN HAVEN BLVD	HOUSTON	TX	77030-3603
HUH-LEE LIVING TRUST	Or Current Resident	7310 MAIN ST	HOUSTON	TX	77030-3710
7200 CENTER 5 INC	Or Current Resident	70 E 55TH ST 11TH FLOOR	NEW YORK	NY	10022-3388
ORTHOPEDIC HOSPITAL LTD	Or Current Resident	7401 MAIN ST	HOUSTON	TX	77030-4509
BSFI GREENPARK LLC	Or Current Resident	4949 GREENVILLE AVE STE 1270	DALLAS	TX	75206-4119
PAINE RUSS	Or Current Resident	7400 MAIN ST	HOUSTON	TX	77030-4510

**Appendix T**  
Real Property Owner Mailing List  
Fannin Center  
7135 Fannin, Houston, Texas 77030

Owner Name	Or Current Resident	Address	City	State	Zip Code
NOVAK IRWIN S & ROCHELLE J	Or Current Resident	2303 BLUE BONNET BLVD	HOUSTON	TX	77030-3601
SHAH ALPESH & GOPI	Or Current Resident	2300 UNDERWOOD ST	HOUSTON	TX	77030-3622
1500 OST LLC	Or Current Resident	8827 W SAM HOUSTON PKWY N STE 200	HOUSTON	TX	77040-5383
UNIVERSITY OF TEXAS HEALTH % OFFICE OF GENERAL COUNSEL- REAL ESTATE	Or Current Resident	210 W 7TH ST	AUSTIN	TX	78701-2903
JPMORGAN CHASE BANK	Or Current Resident	712 MAIN ST	HOUSTON	TX	77002-3201
ORTHOPEDIC HOSPITAL LTD % ATTN: TAX DEPT #39339	Or Current Resident	PO BOX 80610	INDIANAPOLIS	IN	46280
TEXAS SFI PARTNERSHIP 33 LTD	Or Current Resident	10400 REGENCY CIRCLE	OMAHA	NE	68114-
TEXAS SFI PARTNERSHIP 24 LTD	Or Current Resident	10400 REGENCY CIR	OMAHA	NE	68114-
BRE ESA P PORTFOLIO TXNC LP	Or Current Resident	PO BOX 49550	CHARLOTTE	NC	28277-9550
TEXAS SFI PARTNERSHIP 24 LTD	Or Current Resident	10040 REGENCY CIR STE 200	OMAHA	NE	68114-3734
BOARD REGENTS UNIVERSITY TEXAS SYSTEM % OFFICE OF GENERAL COUNSEL- REAL ESTATE	Or Current Resident	210 W 7TH ST	AUSTIN	TX	78701-2903
CAMBRIDGE PROPERTIES % TIMOTHY L SHARMA	Or Current Resident	7505 FANNIN ST STE 304	HOUSTON	TX	77054-1945
7227 FANNIN MANAGEMENT	Or Current Resident	45 INVERRARY LN	SUGAR LAND	TX	77479-2514
JAVIER BOYCIE P & DINA Y	Or Current Resident	1017 SAINT AGNES ST	HOUSTON	TX	77030-5041
HERITAGE HOME BUILDERS I LIMITED PARTNER	Or Current Resident	3302 AMHERST ST	HOUSTON	TX	77005-3334
BOARD OF REGENTS SYSTEM REAL ESTATE OFFICE	Or Current Resident	301 TARRROW ST FL 6	COLLEGE STATION	TX	77840-7896
CHCA WOMANS HOSPITAL LP ATTN TAX DEPT 34319	Or Current Resident	PO BOX 1504	NASHVILLE	TN	37202-1504
CECIL COURTS INVESTMENTS LP	Or Current Resident	1025 SWANSON ST	HOUSTON	TX	77030-5011
MEDICAL CENTER VISITORS	Or Current Resident	1025 SWANSON ST	HOUSTON	TX	77030-5011
TEXAS WOMAN'S UNIVERSITY	Or Current Resident	PO BOX 425588	DENTON	TX	76204-5588
LI NGAN FUNG	Or Current Resident	1711 OLD SPANISH TRL # 102	HOUSTON	TX	77054-1931
HUMAN RESOURCES DEVELOPMENT FOUNDATION	Or Current Resident	PO BOX 25213	HOUSTON	TX	77265-5213
ST LUKES MEDICAL CENTER	Or Current Resident	6624 FANNIN ST STE 1100	HOUSTON	TX	77030-2323
CHI ST LUKES HEALTH BAYLOR	Or Current Resident	6720 BERTNER	HOUSTON	TX	77030-2604
SIMI INVESTMENT COMPANY LTD	Or Current Resident	2330 HOLMES RD	HOUSTON	TX	77051-1014
CPUS ELAN MED LP C/O CBRE GLOBAL INVESTORS LLC	Or Current Resident	PO BOX 638	ADDISON	TX	75001-0638
1755 WYNDALD HOUSTON LLC	Or Current Resident	5214 68TH ST STE 201	LUBBOCK	TX	79424-1523
7200 CENTER 1 INC	Or Current Resident	70 E 55TH ST FL 11	NEW YORK	NY	10022-3388
7200 CENTER 2 INC	Or Current Resident	70 E 55TH ST FL 11	NEW YORK	NY	10022-3388
7200 CENTER 3 INC	Or Current Resident	70 E 55TH ST FL 11	NEW YORK	NY	10022-3388
7200 CENTER 4 INC	Or Current Resident	70 E 55TH ST FL 11	NEW YORK	NY	10022-3388
COUNTY OF HARRIS	Or Current Resident	PO BOX 1525	HOUSTON	TX	77251-1525
STEM CELL RESERVE LP	Or Current Resident	7205 ALMEDA RD UNIT 300585	HOUSTON	TX	77230-1260
HERITAGE HOME BUILDERS I MED CENTER COLLISION	Or Current Resident	3302 AMHERST ST	HOUSTON	TX	77005-3334
ZHEJIANG BLOSSOM TOURISM	Or Current Resident	7118 BERTNER AVE	HOUSTON	TX	77030-4904
MEDICAL CENTER FANNIN OST INVESTMENT LP	Or Current Resident	2606 GRANT ST	HOUSTON	TX	77006-2836
TMC HOTEL LTD	Or Current Resident	12651 BRIAR FOREST DR STE 300	HOUSTON	TX	77077-2382
TEXAS MEDICAL CENTER % GENERAL COUNSEL	Or Current Resident	2450 HOLCOMBE BLVD STE 1	HOUSTON	TX	77021-2040
TEXAS PETROLEUM GROUP LLC NO 552	Or Current Resident	4900 FOURNACE STE 600	BELLAIRE	TX	77401-2347

## Appendix U

Form U-2012-01 **signed and sealed** by a licensed professional engineer or licensed professional geoscientist authorized to practice in the State of Texas with expertise in environmental remediation.

Signing and sealing Form U-2012-01 certifies:

- a. The contaminants of concern from sources on the designated property or migrating from or through the designated property more likely than no [do exceed] OR [do not exceed] a non-ingestion protective concentration level on the property beyond the boundaries of the designated property.
- b. All requirements of Section 47-762 of the Houston Code of Ordinances have been met, including demonstration that the groundwater contamination plume has been fully delineated and is stable or contracting in size.

To the best of my knowledge and belief, based upon a review of all public and private records and other information sources available to me in the exercise of due diligence, the opinions stated and conclusions made in this application are supported by such information, and the technical and scientific information submitted with the application is true, accurate, and complete. Based on such review, the contaminants of concern from sources on the designated property or migrating from or through the designated property more likely than not [do exceed] OR **[do not exceed]** a non-ingestion protective concentration level on property beyond the boundaries of the designated property. Further, I certify that all requirements of Section 47-762 of the Houston Code of Ordinances have been met, including demonstration that the groundwater contamination plume has been fully delineated and is stable or contracting in size.


Michael F. Marcon, P.G.  
(Name)

President, Principal  
(Title)

InControl Technologies LLC  
(Firm)

Signature: \_\_\_\_\_

Date: \_\_\_\_\_



Professional Seal

## Appendix V

If the licensed professional engineer or professional geoscientist determines that contaminants of concern from sources on the designated property are migrating from or through the designated property more than likely do not exceed a non-ingestion protective concentration level on property beyond the boundary of the designated property, then the applicant must:

- a. Specify the name and address of the owner of each property.
- b. Send a copy of the application to the owner of the property with the notice of the public meeting.
- c. Provide documentation that the designated property has been included in a state or federal program that requires that the entire non-ingestion protective concentration level exceedance zone be addressed to the satisfaction of the agency administering the program, along with documentation of the estimated time period in which it is to be addressed. An example of such a program is the Texas Voluntary Cleanup Program (section 361.501 of the Texas Health and Safety Code, as may be amended from time to time).
- d. Provide documentation upon completion of the state or federal program showing that the non-ingestion protective concentration level exceedances have been addressed to the satisfaction of the agency administering the program.

---

Not Applicable. The contaminants of concern from sources on the designated property do not exceed a non-ingestion protective concentration level beyond the boundary of the designated property.

## Appendix W

Form W-2012-01 certified/signed by the applicant and any authorized representatives of the applicant(s) listed in the application.

---

Enclosed in this section is Form W-2012-01 certified and signed from the following party(ies):

**Applicant:** Fannin Center Holdings LLC

## Appendix W – Accuracy of Information

I certify under penalty of law that this application and all attachments were prepared under my direction or supervision in a manner designed to assure that qualified personnel properly gathered and evaluated the information submitted. Based on my inquiry of the persons responsible for gathering and evaluating the information, the information submitted is, to the best of my knowledge and belief, true, accurate and complete. I am aware that there are significant penalties for submitting false information, including the possibility of a fine and imprisonment for knowing violation.

Tyler Brochstein

(Applicant's Name)

Manager

(Title)

Fannin Center Holdings LLC


(Company)

Signature: 

Date: 4/15/2024

State of Texas §

County of Harris §



(Seal)

This instrument was acknowledged before me on this day the 15<sup>th</sup> day of April, 2024 by

Tyler Brochstein

(Print)



NOTARY PUBLIC, STATE OF TEXAS

Printed/Typed Name of Notary

My commission expires: \_\_\_\_\_

## Appendix X

Form X-2012-01 **signed** by the property owner or authorized agent (if an authorized agent, you must provide the legal authorization instrument).

---

Included in this section is Form X-2012-01, signed by the property owner.

**Property Owner:** Fannin Center Holdings LLC

## Appendix X – Signed Restrictive Covenant

I certify under penalty of law that I, the undersigned, as the real property owner or authorized agent of the designated property listed herein, have the legal authority and do agree to prohibit the use of designated groundwater in support of the Municipal Setting Designation by the Texas Commission on Environmental Quality.

Tyler Brochstein

(Owner or Authorized Agent's Name)

Manager

(Title)

Fannin Center Holdings LLC

(Company)

Signature: 

Date: 4/15/2024

*If authorized agent, provide proof of legal authorization instrument in the application under appendix x.*

State of Texas §

County of Harris §




(Seal)

This instrument was acknowledged before me on this day the 15th day of April, 2024 by

Tyler Brochstein

(Print)

  
NOTARY PUBLIC, STATE OF TEXAS

Printed/Typed Name of Notary

My commission expires: \_\_\_\_\_



## Appendix Y

A pdf file of the application, Excel spreadsheet of water well owners and property owners for mailing notices.

---

A USB with the following documents is included in this submittal:

- Pdf file of the complete application;
- Excel spreadsheet of water well owners for mailing;
- Excel spreadsheet of real property owners for mailing; and
- Pdf file of the well log report.