Appendix Q

The name and address of each retail public utility, as defined in section 13.002 of the Texas Water Code, that owns or operates a groundwater supply well within five miles of the boundary of the designated property.

The following retail public utilities operate at least one groundwater supply well within five miles of the subject property:

CURRENT OWNER	ADDRESS	CITY	STATE	ZIP
BLUE BELL MANOR UTILITY CO	1655 BLUE BELL RD	HOUSTON	TX	77038
CITY OF HOUSTON	PO BOX 1562	HOUSTON	TX	77251
COUNTRY LIVING APARTMENTS	256 CARBY RD	HOUSTON	TX	77037
HARRIS COUNTY MUD 118	2727 ALLEN PARKWAY STE 1100	HOUSTON	TX	77019
HOOKS MOBILE HOME PARK	12019 ALDINE WESTFIELD RD	HOUSTON	TX	77093
MOBILE HOME ESTATES	1106 CLAYTON LN STE 400W	AUSTIN	TX	78723
MOUNT HOUSTON ROAD MUD	2500 MOUNT HOUSTON RD	HOUSTON	TX	77038
NITSCH & SON UTILITY CO INC	222 CARBY RD	HOUSTON	TX	77037
PIN OAK MOBILE HOME PARK	9215 AIRLINE DR	HOUSTON	TX	77037
SOUTHERN WATER CORP	5710 AIRLINE DR	HOUSTON	TX	77076
SUNBELT FWSD	14126 LILLJA RD	HOUSTON	TX	77060
WEST MONTGOMERY UTILITY	1620 GRAND AVE PKWY STE 140	PFLUGERVILLE	TX	78660
WESTFIELD GARDEN MOBILE HOME PARK	520 GULF BANK RD	HOUSTON	TX	77037

The above mentioned entities will be provided notice as required by section 361.805 of the Texas Health and Safety Code approximately 30 days prior to the public meeting.

Included in this section is the Water Utility Database Report.

MUNICIPAL SETTING DESIGNATION REPORT

Project Property:	*5210 N Shepherd Dr* *5210 N Shepherd Dr* *Houston TX 77091*
Project No:	
Order No:	*24022901156*
Requested by:	*InControl Technologies*
Date Completed:	*April 12, 2024*

Environmental Risk Information Services
A division of Glacier Media Inc.
1.866.517.5204 | info@erisinfo.com | erisinfo.com

Table of Contents

Table of Contents....2
Executive Summary....3
Executive Summary: Report Summary....4
Executive Summary: Site Report Summary - Project Property....5
Executive Summary: Site Report Summary - Surrounding Properties....6
Map....22
Aerial....27
Detail Report....29
Appendix: Database Descriptions....229
Definitions....230

Notice: IMPORTANT LIMITATIONS and YOUR LIABILITY

Reliance on information in Report: This report DOES NOT replace a full Phase I Environmental Site Assessment but is solely intended to be used as database review of environmental records.

License for use of information in Report: No page of this report can be used without this cover page, this notice and the project property identifier. The information in Report(s) may not be modified or re-sold.

Your Liability for misuse: Using this Service and/or its reports in a manner contrary to this Notice or your agreement will be in breach of copyright and contract and ERIS may obtain damages for such mis-use, including damages caused to third parties, and gives ERIS the right to terminate your account, rescind your license to any previous reports and to bar you from future use of the Service.

No warranty of Accuracy or Liability for ERIS: The information contained in this report has been produced by ERIS Information Inc. ("ERIS") using various sources of information, including information provided by Federal and State government departments. The report applies only to the address and up to the date specified on the cover of this report, and any alterations or deviation from this description will require a new report. This report and the data contained herein does not purport to be and does not constitute a guarantee of the accuracy of the information contained herein and does not constitute a legal opinion nor medical advice. Although ERIS has endeavored to present you with information that is accurate, ERIS disclaims, any and all liability for any errors, omissions, or inaccuracies in such information and data, whether attributable to inadvertence, negligence or otherwise, and for any consequences arising therefrom. Liability on the part of ERIS is limited to the monetary value paid for this report.

Trademark and Copyright: You may not use the ERIS trademarks or attribute any work to ERIS other than as outlined above. This Service and Report (s) are protected by copyright owned by ERIS Information Inc. Copyright in data used in the Service or Report(s) (the "Data") is owned by ERIS or its licensors. The Service, Report(s) and Data may not be copied or reproduced in whole or in any substantial part without prior written consent of ERIS.

Executive Summary

Property Information:

Project Property:	*5210 N Shepherd Dr* *5210 N Shepherd Dr Houston TX 77091*
Project No:	
Coordinates:	
Latitude:	*29.84248992*
Longitude:	*-95.41000185*
UTM Northing:	*3,303,769.87*
UTM Easting:	*267,159.80*
UTM Zone:	*15R*
Target Property Geometry:	*POLYGON*
County/Parish Covered:	*Harris (TX)*
Zipcode(s) Covered:	*Houston TX: 77002, 77007, 77008, 77009, 77016, 77018, 77020, 77022, 77024, 77026, 77028, 77037, 77038, 77039, 77040, 77055, 77056, 77057, 77060, 77076, 77080, 77086, 77088, 77091, 77092, 77093*
State(s) Covered:	*TX*

Executive Summary: Report Summary

Database	*Searched*	*Project Property*	*Within 5.00mi*	*Total*
Federal				
State				
WUD	*Y*	*0*	***200***	***200***
	Total:	*0*	***200***	***200***

**** PO – Property Only***

Executive Summary: Site Report Summary - Project Property

Map Key	DB	Company/Site Name	Address	Direction	Distance (mi/ft)	Page Number

No records found in the selected databases for the project property.

Executive Summary: Site Report Summary - Surrounding Properties

Map Key	DB	Company/Site Name	Address	Direction	Distance (mi/ft)	Page Number
1	WUD	CITY OF HOUSTON	TX	ENE	0.44 / 2,335.54	29
1	WUD	CITY OF HOUSTON	TX	ENE	0.44 / 2,335.54	30
1	WUD	CITY OF HOUSTON	TX	ENE	0.44 / 2,335.54	31
2	WUD	CITY OF HOUSTON	TX	ESE	0.48 / 2,510.19	32
3	WUD	CITY OF HOUSTON	TX	SE	0.75 / 3,984.08	33
3	WUD	CITY OF HOUSTON	TX	SE	0.75 / 3,984.08	34
4	WUD	CITY OF HOUSTON	TX	NE	0.81 / 4,282.45	35
5	WUD	CITY OF HOUSTON	TX	SW	1.01 / 5,313.48	36
6	WUD	CITY OF HOUSTON	TX	NNE	1.13 / 5,972.98	37
7	WUD	CITY OF HOUSTON	TX	NNE	1.18 / 6,247.57	38
8	WUD	CITY OF HOUSTON	TX	NNE	1.22 / 6,451.18	39
9	WUD	CITY OF HOUSTON	TX	SSE	1.23 / 6,492.76	40
10	WUD	CITY OF HOUSTON	TX	SSE	1.50 / 7,928.07	41

Map Key	DB	Company/Site Name	Address	Direction	Distance (mi/ft)	Page Number
11	WUD	CITY OF HOUSTON	TX	NNE	1.51 / 7,986.01	42
12	WUD	CITY OF HOUSTON	TX	NNE	1.52 / 8,003.72	43
13	WUD	CITY OF HOUSTON	TX	WSW	1.67 / 8,820.12	44
14	WUD	CITY OF HOUSTON	TX	NE	1.81 / 9,537.98	45
15	WUD	CITY OF HOUSTON	TX	NW	1.92 / 10,143.33	46
16	WUD	CITY OF HOUSTON	TX	S	2.14 / 11,280.28	47
16	WUD	CITY OF HOUSTON	TX	S	2.14 / 11,280.28	48
16	WUD	CITY OF HOUSTON	TX	S	2.14 / 11,280.28	49
17	WUD	CITY OF HOUSTON	TX	S	2.22 / 11,720.67	50
17	WUD	CITY OF HOUSTON	TX	S	2.22 / 11,720.67	51
18	WUD	CITY OF HOUSTON	TX	NW	2.36 / 12,458.24	52
19	WUD	CITY OF HOUSTON	TX	NW	2.36 / 12,460.17	53
20	WUD	CITY OF HOUSTON	TX	NW	2.38 / 12,548.90	54

Map Key	DB	Company/Site Name	Address	Direction	Distance (mi/ft)	Page Number
21	WUD	CITY OF HOUSTON	TX	NW	2.39 / 12,606.57	55
22	WUD	CITY OF HOUSTON	TX	NE	2.45 / 12,923.17	56
22	WUD	CITY OF HOUSTON	TX	NE	2.45 / 12,923.17	57
23	WUD	COUNTRY LIVING APARTMENTS	TX	NNE	2.48 / 13,071.71	58
23	WUD	COUNTRY LIVING APARTMENTS	TX	NNE	2.48 / 13,071.71	59
24	WUD	COUNTRY LIVING APARTMENTS	TX	NNE	2.53 / 13,357.91	60
25	WUD	NITSCH & SON UTILITY	TX	NNE	2.56 / 13,506.65	61
25	WUD	NITSCH & SON UTILITY	TX	NNE	2.56 / 13,506.65	62
26	WUD	CITY OF HOUSTON	TX	ESE	2.55 / 13,467.75	63
27	WUD	CITY OF HOUSTON	TX	S	2.62 / 13,833.49	64
28	WUD	CITY OF HOUSTON	TX	S	2.70 / 14,280.67	65
28	WUD	CITY OF HOUSTON	TX	S	2.70 / 14,280.67	66
28	WUD	CITY OF HOUSTON	TX	S	2.70 / 14,280.67	67
28	WUD	CITY OF HOUSTON	TX	S	2.70 / 14,280.67	68

Map Key	DB	Company/Site Name	Address	Direction	Distance (mi/ft)	Page Number
28	WUD	CITY OF HOUSTON	TX	S	2.70 / 14,280.67	69
29	WUD	CITY OF HOUSTON	TX	ENE	2.72 / 14,366.78	70
29	WUD	CITY OF HOUSTON	TX	ENE	2.72 / 14,366.78	71
30	WUD	CITY OF HOUSTON	TX	NW	2.89 / 15,268.97	72
31	WUD	CITY OF HOUSTON	TX	NW	2.90 / 15,326.87	73
32	WUD	NEW OASIS OF FAITH CATHEDRAL	TX	N	2.92 / 15,401.67	74
32	WUD	NEW OASIS OF FAITH CATHEDRAL	TX	N	2.92 / 15,401.67	75
33	WUD	CITY OF HOUSTON	TX	WNW	2.94 / 15,528.31	76
34	WUD	CITY OF HOUSTON	TX	NE	2.99 / 15,804.86	77
34	WUD	CITY OF HOUSTON	TX	NE	2.99 / 15,804.86	78
35	WUD	MELROSE MOBILE HOME PARK	TX	NE	3.00 / 15,831.26	79
36	WUD	CITY OF HOUSTON	TX	NNW	3.02 / 15,953.33	80
37	WUD	CITY OF HOUSTON	TX	S	3.04 / 16,074.73	81

Map Key	DB	Company/Site Name	Address	Direction	Distance (mi/ft)	Page Number
37	WUD	CITY OF HOUSTON	TX	S	3.04 / 16,074.73	82
38	WUD	MELROSE MOBILE HOME PARK	TX	NE	3.03 / 16,020.30	83
39	WUD	CARBY MOBILE HOME PARK	TX	NE	3.06 / 16,164.62	84
39	WUD	CARBY MOBILE HOME PARK	TX	NE	3.06 / 16,164.62	85
40	WUD	SUNNY FLEA MARKET	TX	NNE	3.11 / 16,422.44	86
40	WUD	SUNNY FLEA MARKET	TX	NNE	3.11 / 16,422.44	87
40	WUD	SUNNY FLEA MARKET	TX	NNE	3.11 / 16,422.44	88
40	WUD	SUNNY FLEA MARKET	TX	NNE	3.11 / 16,422.44	89
41	WUD	CITY OF HOUSTON	TX	W	3.10 / 16,378.48	90
42	WUD	MERCADO-SABADOMINGO	TX	NNE	3.19 / 16,848.02	91
42	WUD	MERCADO-SABADOMINGO	TX	NNE	3.19 / 16,848.02	92
43	WUD	SIN TA FLEA MARKET	TX	NNE	3.19 / 16,865.07	93
43	WUD	SIN TA FLEA MARKET	TX	NNE	3.19 / 16,865.07	94

Map Key	DB	Company/Site Name	Address	Direction	Distance (mi/ft)	Page Number
43	WUD	TIA PANCHA	TX	NNE	3.19 / 16,865.07	95
43	WUD	TIA PANCHA	TX	NNE	3.19 / 16,865.07	96
43	WUD	TIA PANCHA	TX	NNE	3.19 / 16,865.07	97
44	WUD	TAQUERIA BUEY DE Y VACA	TX	NNE	3.25 / 17,150.84	98
45	WUD	CITY OF HOUSTON	TX	ESE	3.32 / 17,555.47	99
46	WUD	SUNBELT FWSD NORTHLINE TERRACE	TX	N	3.36 / 17,754.64	100
46	WUD	SUNBELT FWSD NORTHLINE TERRACE	TX	N	3.36 / 17,754.64	101
47	WUD	CITY OF HOUSTON	TX	NW	3.39 / 17,923.10	102
48	WUD	WESTFIELD GARDEN MOBILE HOME PARK	TX	NNE	3.41 / 18,019.60	103
48	WUD	WESTFIELD GARDEN MOBILE HOME PARK	TX	NNE	3.41 / 18,019.60	104
48	WUD	WESTFIELD GARDEN MOBILE HOME PARK	TX	NNE	3.41 / 18,019.60	105
49	WUD	BALABAN APARTMENTS 2	TX	NNE	3.45 / 18,194.28	106
49	WUD	BALABAN APARTMENTS 1	TX	NNE	3.45 / 18,194.28	107

Map Key	DB	Company/Site Name	Address	Direction	Distance (mi/ft)	Page Number
50	WUD	SOUTHERN WATER	TX	N	3.45 / 18,239.67	108
50	WUD	SOUTHERN WATER	TX	N	3.45 / 18,239.67	109
51	WUD	PIN OAK MOBILE HOME PARK	TX	NNE	3.48 / 18,369.96	110
51	WUD	PIN OAK MOBILE HOME PARK	TX	NNE	3.48 / 18,369.96	111
51	WUD	PIN OAK MOBILE HOME PARK	TX	NNE	3.48 / 18,369.96	112
52	WUD	FUN TIME DAY CARE	TX	NNE	3.51 / 18,543.90	113
53	WUD	SUNBELT FWSD HEATHER GLEN SUBDIVIS	TX	NNW	3.53 / 18,664.78	114
54	WUD	LONE WILLOW MHP WEST	TX	NNE	3.54 / 18,713.34	115
55	WUD	SUNBELT FWSD HEATHER GLEN SUBDIVIS	TX	NNW	3.55 / 18,752.96	116
56	WUD	CITY OF HOUSTON	TX	E	3.58 / 18,906.57	117
57	WUD	ALDINE OAKS MHP	TX	NNE	3.61 / 19,045.02	118
57	WUD	ALDINE OAKS MHP	TX	NNE	3.61 / 19,045.02	119
58	WUD	CITY OF HOUSTON	TX	NNW	3.64 / 19,224.30	120

Map Key	DB	Company/Site Name	Address	Direction	Distance (mi/ft)	Page Number
58	WUD	CITY OF HOUSTON	TX	NNW	3.64 / 19,224.30	121
59	WUD	HARDY STOP	TX	NE	3.64 / 19,196.36	122
60	WUD	WEST MONTGOMERY UTILITY	TX	NW	3.65 / 19,262.47	123
61	WUD	KINGMONT MOBILE HOME PARK	TX	NW	3.66 / 19,336.48	124
62	WUD	CITY OF HOUSTON	TX	ESE	3.65 / 19,268.93	125
63	WUD	METRO MART	TX	NNE	3.68 / 19,427.25	126
63	WUD	METRO MART	TX	NNE	3.68 / 19,427.25	127
63	WUD	METRO MART	TX	NNE	3.68 / 19,427.25	128
64	WUD	NORTH POINT VILLA	TX	NNE	3.70 / 19,528.62	129
64	WUD	NORTH POINT VILLA	TX	NNE	3.70 / 19,528.62	130
64	WUD	NORTH POINT VILLA	TX	NNE	3.70 / 19,528.62	131
65	WUD	MMMS	TX	NE	3.73 / 19,686.14	132
66	WUD	ROSEWOOD MOBILE HOME PARK	TX	NE	3.76 / 19,873.21	133
66	WUD	ROSEWOOD MOBILE HOME PARK	TX	NE	3.76 / 19,873.21	134

Map Key	DB	Company/Site Name	Address	Direction	Distance (mi/ft)	Page Number
67	WUD	CHEVRON MART	TX	NNE	3.80 / 20,072.78	135
67	WUD	CHEVRON MART	TX	NNE	3.80 / 20,072.78	136
68	WUD	CITY OF HOUSTON	TX	NW	3.82 / 20,176.10	137
69	WUD	FATIMA FAMILY VILLAGE MHP	TX	NE	3.82 / 20,188.45	138
70	WUD	RACEWAY 6772	TX	N	3.88 / 20,498.99	139
71	WUD	CITY OF HOUSTON	TX	WNW	3.88 / 20,483.64	140
72	WUD	CITY OF HOUSTON	TX	WNW	3.89 / 20,516.93	141
73	WUD	LONE WILLOW MOBILE HOME PARK	TX	NE	3.93 / 20,746.32	142
73	WUD	LONE WILLOW MOBILE HOME PARK	TX	NE	3.93 / 20,746.32	143
74	WUD	FATIMA FAMILY VILLAGE MHP	TX	NE	3.96 / 20,906.05	144
75	WUD	STETTNER ADDITION	TX	NE	3.98 / 20,992.42	145
75	WUD	STETTNER ADDITION	TX	NE	3.98 / 20,992.42	146
76	WUD	MESQUITE MHP	TX	NE	4.00 / 21,129.25	147

Map Key	DB	Company/Site Name	Address	Direction	Distance (mi/ft)	Page Number
76	WUD	MESQUITE MHP	TX	NE	4.00 / 21,129.25	148
77	WUD	WEST MONTGOMERY UTILITY	TX	NW	4.06 / 21,414.75	149
78	WUD	CITY OF HOUSTON	TX	E	4.11 / 21,677.28	150
79	WUD	CITY OF HOUSTON	TX	WNW	4.15 / 21,892.68	151
80	WUD	ALL SEASONS FOOD STORE 2	TX	NNE	4.27 / 22,540.50	152
81	WUD	CITY OF HOUSTON	TX	E	4.28 / 22,578.12	153
82	WUD	MAREK ROAD WATER SYSTEM	TX	N	4.31 / 22,775.50	154
82	WUD	MAREK ROAD WATER SYSTEM	TX	N	4.31 / 22,775.50	155
83	WUD	BLUE BELL MANOR SUBDIVISION	TX	NNW	4.33 / 22,845.16	156
84	WUD	MADING LANE WATER SYSTEM	TX	N	4.34 / 22,890.10	157
84	WUD	MADING LANE WATER SYSTEM	TX	N	4.34 / 22,890.10	158
85	WUD	SUNBELT FWSD OAKWILDE SUBDIVISION	TX	ENE	4.32 / 22,800.87	159
86	WUD	SUNBELT FWSD OAKWILDE SUBDIVISION	TX	ENE	4.32 / 22,811.65	160

Map Key	DB	Company/Site Name	Address	Direction	Distance (mi/ft)	Page Number
87	WUD	MARY FRANCIS SUBDIVISION	TX	NE	4.33 / 22,871.41	161
87	WUD	MARY FRANCIS SUBDIVISION	TX	NE	4.33 / 22,871.41	162
88	WUD	INSURANCE AUTO AUCTION	TX	NW	4.40 / 23,227.88	163
88	WUD	INSURANCE AUTO AUCTION	TX	NW	4.40 / 23,227.88	164
89	WUD	WOODLOCH MHP	TX	NE	4.40 / 23,218.91	165
89	WUD	WOODLOCH MHP	TX	NE	4.40 / 23,218.91	166
90	WUD	BLUE BELL INDUSTRIAL PARK	TX	N	4.41 / 23,301.17	167
91	WUD	WEATHERFORD WELL SCREEN COMPANY	TX	NE	4.40 / 23,216.80	168
92	WUD	SUNBELT FWSD OAKGLEN SUBDIVISION	TX	NNE	4.44 / 23,437.97	169
92	WUD	SUNBELT FWSD OAKGLEN SUBDIVISION	TX	NNE	4.44 / 23,437.97	170
93	WUD	HARRIS COUNTY MUD 118	TX	NW	4.45 / 23,477.48	171
94	WUD	CITY OF HOUSTON	TX	ENE	4.46 / 23,530.44	172
95	WUD	LITTLE YORK VOLUNTEER FIRE DEPARTM	TX	N	4.48 / 23,657.47	173

Map Key	DB	Company/Site Name	Address	Direction	Distance (mi/ft)	Page Number
96	WUD	HOOKS MOBILE HOME PARK	TX	NE	4.48 / 23,666.47	174
96	WUD	HOOKS MOBILE HOME PARK	TX	NE	4.48 / 23,666.47	175
97	WUD	DEER TRAIL MOBILE HOME PARK	TX	NNW	4.50 / 23,777.30	176
98	WUD	AQUINO SIGN SHOP	TX	N	4.50 / 23,782.29	177
99	WUD	MOBILE HOME ESTATES	TX	NW	4.52 / 23,846.98	178
99	WUD	MOBILE HOME ESTATES	TX	NW	4.52 / 23,846.98	179
99	WUD	MOBILE HOME ESTATES	TX	NW	4.52 / 23,846.98	180
100	WUD	BERGVILLE ADDITION	TX	NE	4.52 / 23,850.30	181
100	WUD	BERGVILLE ADDITION	TX	NE	4.52 / 23,850.30	182
101	WUD	CITY OF HOUSTON	TX	E	4.51 / 23,827.92	183
102	WUD	CITY OF HOUSTON	TX	SW	4.51 / 23,802.41	184
103	WUD	CITY OF HOUSTON	TX	E	4.51 / 23,833.38	185
104	WUD	CITY OF HOUSTON	TX	E	4.52 / 23,876.04	186
105	WUD	DOGWOOD TREE WATER SYSTEM	TX	NNE	4.55 / 24,027.93	187

Map Key	DB	Company/Site Name	Address	Direction	Distance (mi/ft)	Page Number
106	WUD	CITY OF HOUSTON	TX	E	4.54 / 23,986.30	188
107	WUD	BLUE BELL MANOR SUBDIVISION	TX	NNW	4.58 / 24,185.66	189
107	WUD	BLUE BELL MANOR SUBDIVISION	TX	NNW	4.58 / 24,185.66	190
108	WUD	HAPPY HOA CHUONG	TX	N	4.58 / 24,207.52	191
108	WUD	HAPPY HOA CHUONG	TX	N	4.58 / 24,207.52	192
109	WUD	ROOFING SUPPLY	TX	NW	4.58 / 24,161.77	193
110	WUD	MOUNT HOUSTON ROAD MUD	TX	NNW	4.62 / 24,399.36	194
111	WUD	SUNDOWN MOBILE HOME PARK	TX	NE	4.62 / 24,417.64	195
111	WUD	SUNDOWN MOBILE HOME PARK	TX	NE	4.62 / 24,417.64	196
112	WUD	BLUE BELL MANOR SUBDIVISION	TX	NNW	4.65 / 24,540.20	197
112	WUD	BLUE BELL MANOR SUBDIVISION	TX	NNW	4.65 / 24,540.20	198
113	WUD	CITY OF HOUSTON	TX	SW	4.63 / 24,449.04	199
113	WUD	CITY OF HOUSTON	TX	SW	4.63 / 24,449.04	200

Map Key	DB	Company/Site Name	Address	Direction	Distance (mi/ft)	Page Number
114	WUD	TRIANGLE METAL & MANUFACTURING CO	TX	NW	4.66 / 24,584.75	201
114	WUD	TRIANGLE METAL & MANUFACTURING CO	TX	NW	4.66 / 24,584.75	202
115	WUD	BOULAIS MOBILE HOME PARK	TX	NE	4.70 / 24,828.59	203
116	WUD	CITY OF HOUSTON	TX	ESE	4.72 / 24,920.74	204
117	WUD	AUTO ZONE 1476	TX	N	4.74 / 25,035.75	205
118	WUD	ALDINE VILLAGE SUBDIVISION	TX	NNE	4.77 / 25,160.69	206
118	WUD	ALDINE VILLAGE SUBDIVISION	TX	NNE	4.77 / 25,160.69	207
119	WUD	JET MACHINE WORKS	TX	NNE	4.78 / 25,230.78	208
119	WUD	JET MACHINE WORKS	TX	NNE	4.78 / 25,230.78	209
119	WUD	JET MACHINE WORKS	TX	NNE	4.78 / 25,230.78	210
120	WUD	PRECISION FLANGE MACHINE	TX	NNE	4.78 / 25,239.34	211
121	WUD	MOUNT HOUSTON ROAD MUD	TX	NNW	4.81 / 25,399.21	212
122	WUD	CITY OF HOUSTON	TX	ESE	4.80 / 25,320.04	213

Map Key	DB	Company/Site Name	Address	Direction	Distance (mi/ft)	Page Number
123	WUD	MCFARLAND VILLAGE APARTMENTS	TX	N	4.82 / 25,454.60	214
124	WUD	GREENWOOD VILLAGE	TX	ENE	4.81 / 25,421.90	215
125	WUD	GREENWOOD VILLAGE	TX	ENE	4.81 / 25,422.49	216
125	WUD	GREENWOOD VILLAGE	TX	ENE	4.81 / 25,422.49	217
125	WUD	GREENWOOD VILLAGE	TX	ENE	4.81 / 25,422.49	218
126	WUD	ELIZONDO RV PARK	TX	NW	4.83 / 25,513.11	219
127	WUD	1300 ALDINE MAIL ROUTE OFFICE PARK	TX	NE	4.85 / 25,598.72	220
128	WUD	HARRIS COUNTY MUD 118	TX	NW	4.85 / 25,607.36	221
129	WUD	CHENGS FLEA MARKET	TX	N	4.87 / 25,736.83	222
130	WUD	CITY OF HOUSTON	TX	ESE	4.87 / 25,717.33	223
131	WUD	BLUEBONNET MOBILE HOME PARK	TX	NE	4.89 / 25,839.25	224
132	WUD	TALLOWS MOBILE HOME PARK	TX	NE	4.92 / 25,982.35	225
132	WUD	TALLOWS MOBILE HOME PARK	TX	NE	4.92 / 25,982.35	226

Map Key	DB	Company/Site Name	Address	Direction	Distance (mi/ft)	Page Number
132	WUD	TALLOWS MOBILE HOME PARK	TX	NE	4.92 / 25,982.35	227
133	WUD	CITY OF HOUSTON	TX	ENE	4.97 / 26,264.89	228

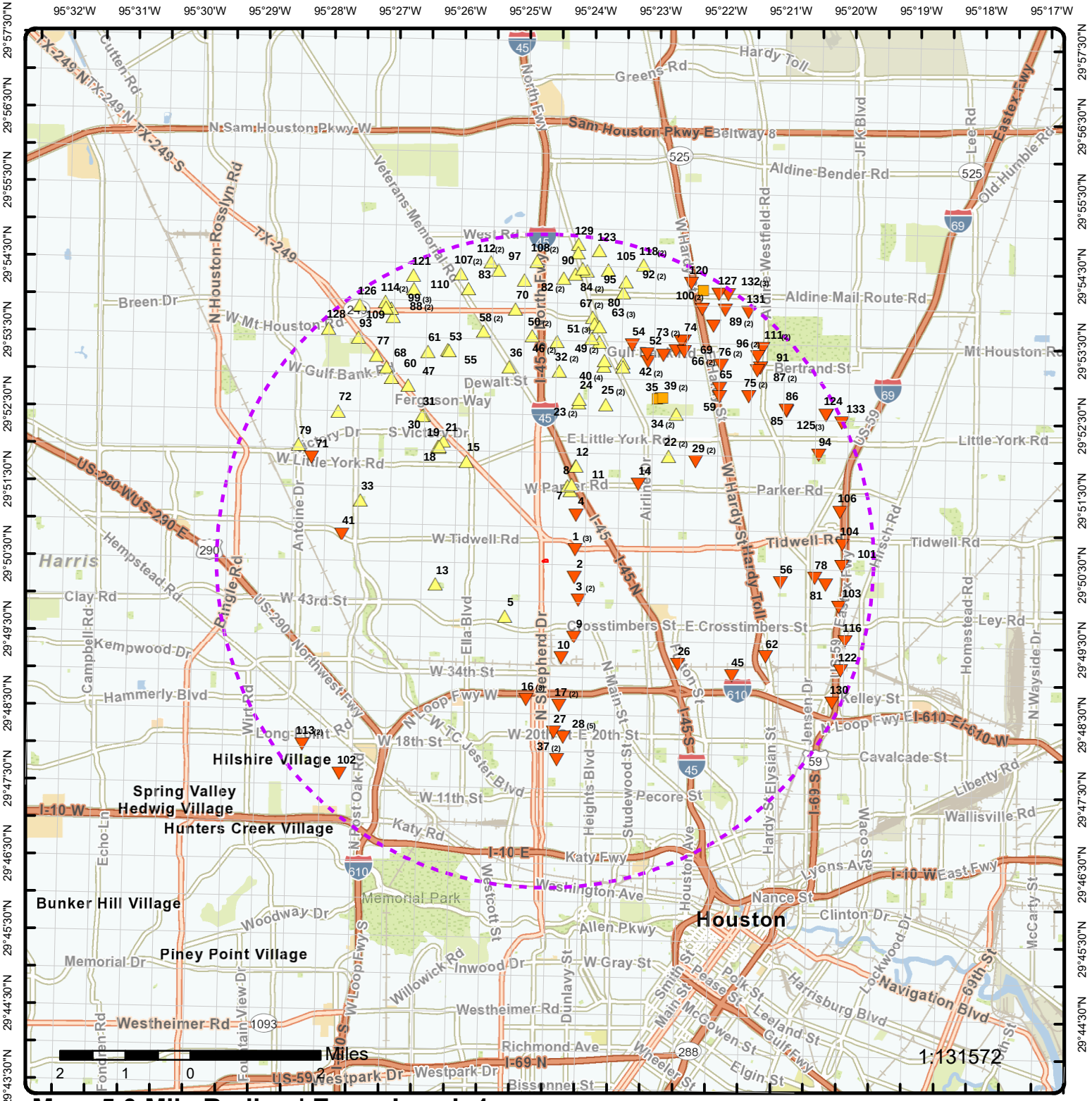

Map: 5.0 Mile Radius | Zoom Level: 1

Order Number: 24022901156

Address: 5210 N Shepherd Dr, Houston, TX

Water Utility Database

Project Property

Buffer Outline

Eris Sites with Higher Elevation

Eris Sites with Same Elevation

Eris Sites with Lower Elevation

Eris Sites with Unknown Elevation

Eris Areas with Higher Elevation

Eris Areas with Same Elevation

Eris Areas with Lower Elevation

Eris Areas with Unknown Elevation

Source: © US Geological Survey

© ERIS Information Inc.

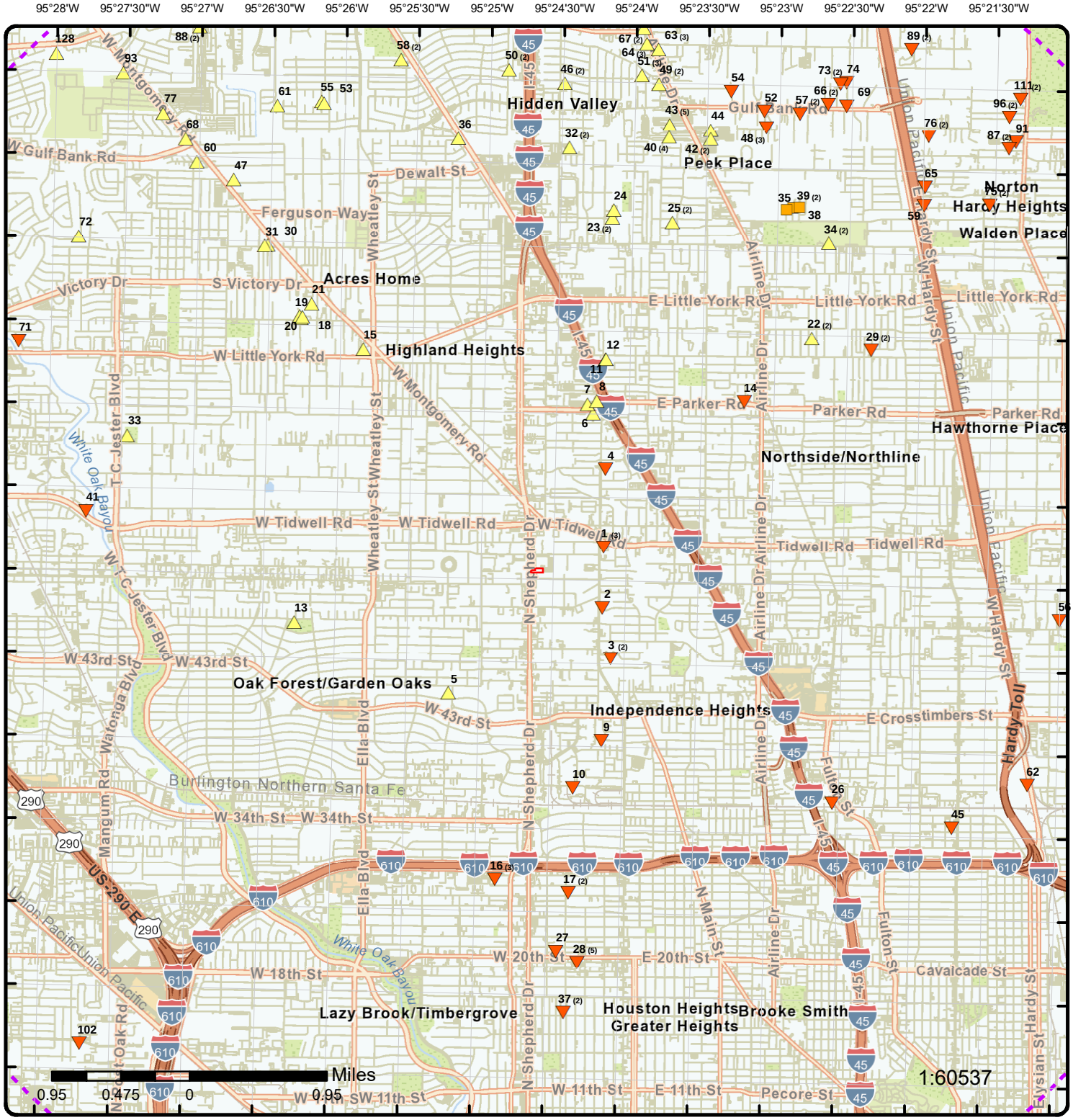

Map: 5.0 Mile Radius | Zoom Level: 2

Order Number: 24022901156

Address: 5210 N Shepherd Dr, Houston, TX

Water Utility Database

Project Property
Buffer Outline

Eris Sites with Higher Elevation
Eris Sites with Same Elevation
Eris Sites with Lower Elevation
Eris Sites with Unknown Elevation

Eris Areas with Higher Elevation
Eris Areas with Same Elevation
Eris Areas with Lower Elevation
Eris Areas with Unknown Elevation

Source: © US Geological Survey

© ERIS Information Inc.

Map: 5.0 Mile Radius | Zoom Level: 3

Order Number: 24022901156

Address: 5210 N Shepherd Dr, Houston, TX

Water Utility Database

Project Property
Buffer Outline

Eris Sites with Higher Elevation
Eris Sites with Same Elevation
Eris Sites with Lower Elevation
Eris Sites with Unknown Elevation

Eris Areas with Higher Elevation
Eris Areas with Same Elevation
Eris Areas with Lower Elevation
Eris Areas with Unknown Elevation

Source: © US Geological Survey

© ERIS Information Inc.

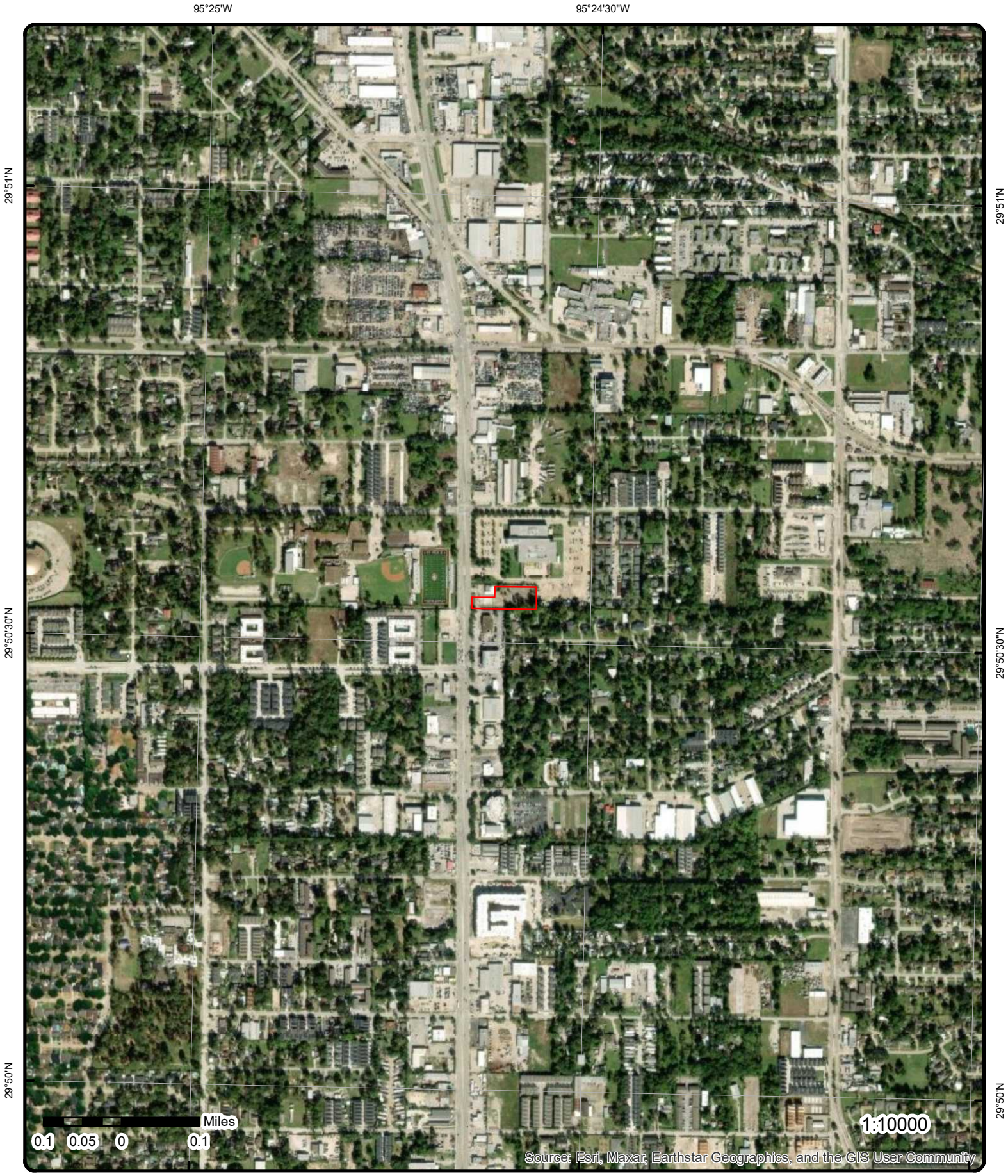

Aerial **Year: 2022**

Order Number: 24022901156

Address: 5210 N Shepherd Dr, Houston, TX

© ERIS Information Inc.

Source: ESRI World Imagery

Detail Report

Map Key	Number of Records	Direction	Distance (mi/ft)	Site	DB
1	1 of 3	ENE	0.44 / 2,335.54	CITY OF HOUSTON TX	WUD

Primary Co:	PAT J. DANIEL
Contact Ti:	CITY SECRETARY
Operating Status:	PLUGGED
PWSID:	1010013
Source ID:	G1010013OE
Utility Name:	CITY OF HOUSTON
WTRSRC:	G1010013OE
Date Drilled:	
Well Depth:	0
Screen Top:	0
Screen Bottom:	0
Water Usage:	INACTIVE - PLUGGED
Gallons Per Minute:	N/A
CCN:	P1552
Latitude:	29.844723
Longitude:	-95.402496
System Status:	ACTIVE

Map Key	Number of Records	Direction	Distance (mi/ft)	Site	DB
1	2 of 3	ENE	0.44 / 2,335.54	CITY OF HOUSTON TX	WUD

Primary Co:	PAT J. DANIEL
Contact Ti:	CITY SECRETARY
Operating Status:	PLUGGED
PWSID:	1010013
Source ID:	G1010013U
Utility Name:	CITY OF HOUSTON
WTRSRC:	G1010013U
Date Drilled:	11/30/1949
Well Depth:	1555
Screen Top:	875
Screen Bottom:	1552
Water Usage:	INACTIVE - PLUGGED
Gallons Per Minute:	1650
CCN:	P1552
Latitude:	29.846866
Longitude:	-95.402221
System Status:	ACTIVE

Map Key	Number of Records	Direction	Distance (mi/ft)	Site	DB
1	3 of 3	ENE	0.44 / 2,335.54	CITY OF HOUSTON TX	WUD

Primary Co:	PAT J. DANIEL
Contact Ti:	CITY SECRETARY
Operating Status:	PLUGGED
PWSID:	1010013
Source ID:	G1010013OF
Utility Name:	CITY OF HOUSTON
WTRSRC:	G1010013OF
Date Drilled:	
Well Depth:	0
Screen Top:	0
Screen Bottom:	0
Water Usage:	INACTIVE - PLUGGED
Gallons Per Minute:	N/A
CCN:	P1552
Latitude:	29.844723
Longitude:	-95.402779
System Status:	ACTIVE

Map Key	Number of Records	Direction	Distance (mi/ft)	Site	DB
2	1 of 1	ESE	0.48 / 2,510.19	CITY OF HOUSTON TX	WUD

Primary Co:	PAT J. DANIEL
Contact Ti:	CITY SECRETARY
Operating Status:	PLUGGED
PWSID:	1010013
Source ID:	G1010013T
Utility Name:	CITY OF HOUSTON
WTRSRC:	G1010013T
Date Drilled:	11/05/1949
Well Depth:	1772
Screen Top:	886
Screen Bottom:	1744
Water Usage:	INACTIVE - PLUGGED
Gallons Per Minute:	1200
CCN:	P1552
Latitude:	29.838978
Longitude:	-95.402253
System Status:	ACTIVE

Map Key	Number of Records	Direction	Distance (mi/ft)	Site	DB
3	1 of 2	SE	0.75 / 3,984.08	CITY OF HOUSTON TX	WUD

Primary Co:	PAT J. DANIEL
Contact Ti:	CITY SECRETARY
Operating Status:	PLUGGED
PWSID:	1010013
Source ID:	G1010013S
Utility Name:	CITY OF HOUSTON
WTRSRC:	G1010013S
Date Drilled:	09/00/1979
Well Depth:	1300
Screen Top:	708
Screen Bottom:	1288
Water Usage:	INACTIVE - PLUGGED
Gallons Per Minute:	2000
CCN:	P1552
Latitude:	29.833837
Longitude:	-95.401273
System Status:	ACTIVE

Map Key	Number of Records	Direction	Distance (mi/ft)	Site	DB
3	2 of 2	SE	0.75 / 3,984.08	CITY OF HOUSTON TX	WUD

Primary Co:	PAT J. DANIEL
Contact Ti:	CITY SECRETARY
Operating Status:	PLUGGED
PWSID:	1010013
Source ID:	G1010013HB
Utility Name:	CITY OF HOUSTON
WTRSRC:	G1010013HB
Date Drilled:	00/00/1950
Well Depth:	1780
Screen Top:	0
Screen Bottom:	0
Water Usage:	INACTIVE - PLUGGED
Gallons Per Minute:	N/A
CCN:	P1552
Latitude:	29.834036
Longitude:	-95.401676
System Status:	ACTIVE

Map Key	Number of Records	Direction	Distance (mi/ft)	Site	DB
4	1 of 1	NE	0.81 / 4,282.45	CITY OF HOUSTON TX	WUD

Primary Co:	PAT J. DANIEL
Contact Ti:	CITY SECRETARY
Operating Status:	PLUGGED
PWSID:	1010013
Source ID:	G1010013HC
Utility Name:	CITY OF HOUSTON
WTRSRC:	G1010013HC
Date Drilled:	00/00/1949
Well Depth:	1827
Screen Top:	0
Screen Bottom:	0
Water Usage:	INACTIVE - PLUGGED
Gallons Per Minute:	N/A
CCN:	P1552
Latitude:	29.853003
Longitude:	-95.397441
System Status:	ACTIVE

Map Key	Number of Records	Direction	Distance (mi/ft)	Site	DB
5	1 of 1	SW	1.01 / 5,313.48	CITY OF HOUSTON TX	WUD

Primary Co:	PAT J. DANIEL
Contact Ti:	CITY SECRETARY
Operating Status:	PLUGGED
PWSID:	1010013
Source ID:	G1010013LY
Utility Name:	CITY OF HOUSTON
WTRSRC:	G1010013LY
Date Drilled:	00/00/1945
Well Depth:	1100
Screen Top:	0
Screen Bottom:	0
Water Usage:	INACTIVE - PLUGGED
Gallons Per Minute:	N/A
CCN:	P1552
Latitude:	29.8301
Longitude:	-95.41999
System Status:	ACTIVE

Map Key	Number of Records	Direction	Distance (mi/ft)	Site	DB
6	1 of 1	NNE	1.13 / 5,972.98	CITY OF HOUSTON TX	WUD

Primary Co:	PAT J. DANIEL
Contact Ti:	CITY SECRETARY
Operating Status:	PLUGGED
PWSID:	1010013
Source ID:	G1010013V
Utility Name:	CITY OF HOUSTON
WTRSRC:	G1010013V
Date Drilled:	02/27/1981
Well Depth:	1675
Screen Top:	0
Screen Bottom:	0
Water Usage:	INACTIVE - PLUGGED
Gallons Per Minute:	2000
CCN:	P1552
Latitude:	29.85845
Longitude:	-95.403992
System Status:	ACTIVE

Map Key	Number of Records	Direction	Distance (mi/ft)	Site	DB
7	1 of 1	NNE	1.18 / 6,247.57	CITY OF HOUSTON TX	WUD

Primary Co:	PAT J. DANIEL
Contact Ti:	CITY SECRETARY
Operating Status:	PLUGGED
PWSID:	1010013
Source ID:	G1010013W
Utility Name:	CITY OF HOUSTON
WTRSRC:	G1010013W
Date Drilled:	02/07/1984
Well Depth:	650
Screen Top:	0
Screen Bottom:	0
Water Usage:	INACTIVE - PLUGGED
Gallons Per Minute:	N/A
CCN:	P1552
Latitude:	29.859392
Longitude:	-95.404658
System Status:	ACTIVE

Map Key	Number of Records	Direction	Distance (mi/ft)	Site	DB
8	1 of 1	NNE	1.22 / 6,451.18	CITY OF HOUSTON TX	WUD

Primary Co:	PAT J. DANIEL
Contact Ti:	CITY SECRETARY
Operating Status:	PLUGGED
PWSID:	1010013
Source ID:	G1010013HD
Utility Name:	CITY OF HOUSTON
WTRSRC:	G1010013HD
Date Drilled:	00/00/1950
Well Depth:	2320
Screen Top:	0
Screen Bottom:	0
Water Usage:	INACTIVE - PLUGGED
Gallons Per Minute:	N/A
CCN:	P1552
Latitude:	29.859392
Longitude:	-95.404658
System Status:	ACTIVE

Map Key	Number of Records	Direction	Distance (mi/ft)	Site	DB
9	1 of 1	SSE	1.23 / 6,492.76	CITY OF HOUSTON TX	WUD

Primary Co:	PAT J. DANIEL
Contact Ti:	CITY SECRETARY
Operating Status:	PLUGGED
PWSID:	1010013
Source ID:	G1010013R
Utility Name:	CITY OF HOUSTON
WTRSRC:	G1010013R
Date Drilled:	06/00/1949
Well Depth:	1880
Screen Top:	640
Screen Bottom:	1860
Water Usage:	INACTIVE - PLUGGED
Gallons Per Minute:	1621
CCN:	P1552
Latitude:	29.825553
Longitude:	-95.402253
System Status:	ACTIVE

Map Key	Number of Records	Direction	Distance (mi/ft)	Site	DB
10	1 of 1	SSE	1.50 / 7,928.07	CITY OF HOUSTON TX	WUD

Primary Co:	PAT J. DANIEL
Contact Ti:	CITY SECRETARY
Operating Status:	PLUGGED
PWSID:	1010013
Source ID:	G1010013HA
Utility Name:	CITY OF HOUSTON
WTRSRC:	G1010013HA
Date Drilled:	00/00/1949
Well Depth:	1730
Screen Top:	0
Screen Bottom:	0
Water Usage:	INACTIVE - PLUGGED
Gallons Per Minute:	N/A
CCN:	P1552
Latitude:	29.820781
Longitude:	-95.405498
System Status:	ACTIVE

Map Key	Number of Records	Direction	Distance (mi/ft)	Site	DB
11	1 of 1	NNE	1.51 / 7,986.01	CITY OF HOUSTON TX	WUD

Primary Co:	PAT J. DANIEL
Contact Ti:	CITY SECRETARY
Operating Status:	PLUGGED
PWSID:	1010013
Source ID:	G1010013MH
Utility Name:	CITY OF HOUSTON
WTRSRC:	G1010013MH
Date Drilled:	00/00/1954
Well Depth:	788
Screen Top:	0
Screen Bottom:	0
Water Usage:	INACTIVE - PLUGGED
Gallons Per Minute:	N/A
CCN:	P1552
Latitude:	29.863836
Longitude:	-95.402712
System Status:	ACTIVE

Map Key	Number of Records	Direction	Distance (mi/ft)	Site	DB
12	1 of 1	NNE	1.52 / 8,003.72	CITY OF HOUSTON TX	WUD

Primary Co:	PAT J. DANIEL
Contact Ti:	CITY SECRETARY
Operating Status:	PLUGGED
PWSID:	1010013
Source ID:	G1010013MG
Utility Name:	CITY OF HOUSTON
WTRSRC:	G1010013MG
Date Drilled:	00/00/1952
Well Depth:	497
Screen Top:	0
Screen Bottom:	0
Water Usage:	INACTIVE - PLUGGED
Gallons Per Minute:	N/A
CCN:	P1552
Latitude:	29.863836
Longitude:	-95.402712
System Status:	ACTIVE

Map Key	Number of Records	Direction	Distance (mi/ft)	Site	DB
13	1 of 1	WSW	1.67 / 8,820.12	CITY OF HOUSTON TX	WUD

Primary Co:	PAT J. DANIEL
Contact Ti:	CITY SECRETARY
Operating Status:	PLUGGED
PWSID:	1010013
Source ID:	G1010013KO
Utility Name:	CITY OF HOUSTON
WTRSRC:	G1010013KO
Date Drilled:	
Well Depth:	0
Screen Top:	0
Screen Bottom:	0
Water Usage:	INACTIVE - PLUGGED
Gallons Per Minute:	N/A
CCN:	P1552
Latitude:	29.839114
Longitude:	-95.437992
System Status:	ACTIVE

Map Key	Number of Records	Direction	Distance (mi/ft)	Site	DB
14	1 of 1	NE	1.81 / 9,537.98	CITY OF HOUSTON TX	WUD

Primary Co:	PAT J. DANIEL
Contact Ti:	CITY SECRETARY
Operating Status:	PLUGGED
PWSID:	1010013
Source ID:	G1010013LG
Utility Name:	CITY OF HOUSTON
WTRSRC:	G1010013LG
Date Drilled:	00/00/1953
Well Depth:	1144
Screen Top:	0
Screen Bottom:	0
Water Usage:	INACTIVE - PLUGGED
Gallons Per Minute:	N/A
CCN:	P1552
Latitude:	29.859911
Longitude:	-95.3867
System Status:	ACTIVE

Map Key	Number of Records	Direction	Distance (mi/ft)	Site	DB
15	1 of 1	NW	1.92 / 10,143.33	CITY OF HOUSTON TX	WUD

Primary Co:	PAT J. DANIEL
Contact Ti:	CITY SECRETARY
Operating Status:	OPERATIONAL
PWSID:	1010013
Source ID:	G1010013A
Utility Name:	CITY OF HOUSTON
WTRSRC:	G1010013A
Date Drilled:	03/07/1968
Well Depth:	1507
Screen Top:	644
Screen Bottom:	1493
Water Usage:	ACTIVE - PERMANENT
Gallons Per Minute:	1850
CCN:	P1552
Latitude:	29.864414
Longitude:	-95.43058
System Status:	ACTIVE

Map Key	Number of Records	Direction	Distance (mi/ft)	Site	DB
16	1 of 3	S	2.14 / 11,280.28	CITY OF HOUSTON TX	WUD

Primary Co:	PAT J. DANIEL
Contact Ti:	CITY SECRETARY
Operating Status:	PLUGGED
PWSID:	1010013
Source ID:	G1010013LX
Utility Name:	CITY OF HOUSTON
WTRSRC:	G1010013LX
Date Drilled:	00/00/1939
Well Depth:	400
Screen Top:	0
Screen Bottom:	0
Water Usage:	INACTIVE - PLUGGED
Gallons Per Minute:	N/A
CCN:	P1552
Latitude:	29.811338
Longitude:	-95.414386
System Status:	ACTIVE

Map Key	Number of Records	Direction	Distance (mi/ft)	Site	DB
16	2 of 3	S	2.14 / 11,280.28	CITY OF HOUSTON TX	WUD

Primary Co:	PAT J. DANIEL
Contact Ti:	CITY SECRETARY
Operating Status:	PLUGGED
PWSID:	1010013
Source ID:	G1010013LV
Utility Name:	CITY OF HOUSTON
WTRSRC:	G1010013LV
Date Drilled:	00/00/1937
Well Depth:	925
Screen Top:	0
Screen Bottom:	0
Water Usage:	INACTIVE - PLUGGED
Gallons Per Minute:	N/A
CCN:	P1552
Latitude:	29.811338
Longitude:	-95.414386
System Status:	ACTIVE

Map Key	Number of Records	Direction	Distance (mi/ft)	Site	DB
16	3 of 3	S	2.14 / 11,280.28	CITY OF HOUSTON TX	WUD

Primary Co:	PAT J. DANIEL
Contact Ti:	CITY SECRETARY
Operating Status:	PLUGGED
PWSID:	1010013
Source ID:	G1010013LW
Utility Name:	CITY OF HOUSTON
WTRSRC:	G1010013LW
Date Drilled:	10/00/1940
Well Depth:	1100
Screen Top:	0
Screen Bottom:	0
Water Usage:	INACTIVE - PLUGGED
Gallons Per Minute:	N/A
CCN:	P1552
Latitude:	29.811338
Longitude:	-95.414386
System Status:	ACTIVE

Map Key	Number of Records	Direction	Distance (mi/ft)	Site	DB
17	1 of 2	S	2.22 / 11,720.67	CITY OF HOUSTON TX	WUD

Primary Co:	PAT J. DANIEL
Contact Ti:	CITY SECRETARY
Operating Status:	PLUGGED
PWSID:	1010013
Source ID:	G1010013GX
Utility Name:	CITY OF HOUSTON
WTRSRC:	G1010013GX
Date Drilled:	09/18/1936
Well Depth:	1232
Screen Top:	0
Screen Bottom:	0
Water Usage:	INACTIVE - PLUGGED
Gallons Per Minute:	N/A
CCN:	P1552
Latitude:	29.810227
Longitude:	-95.405755
System Status:	ACTIVE

Map Key	Number of Records	Direction	Distance (mi/ft)	Site	DB
17	2 of 2	S	2.22 / 11,720.67	CITY OF HOUSTON TX	WUD

Primary Co:	PAT J. DANIEL
Contact Ti:	CITY SECRETARY
Operating Status:	PLUGGED
PWSID:	1010013
Source ID:	G1010013P
Utility Name:	CITY OF HOUSTON
WTRSRC:	G1010013P
Date Drilled:	03/00/1982
Well Depth:	1231
Screen Top:	668
Screen Bottom:	1231
Water Usage:	INACTIVE - PLUGGED
Gallons Per Minute:	2219
CCN:	P1552
Latitude:	29.810227
Longitude:	-95.405755
System Status:	ACTIVE

Map Key	Number of Records	Direction	Distance (mi/ft)	Site	DB
18	1 of 1	NW	2.36 / 12,458.24	CITY OF HOUSTON TX	WUD

Primary Co:	PAT J. DANIEL
Contact Ti:	CITY SECRETARY
Operating Status:	PLUGGED
PWSID:	1010013
Source ID:	G1010013B
Utility Name:	CITY OF HOUSTON
WTRSRC:	G1010013B
Date Drilled:	08/00/1970
Well Depth:	890
Screen Top:	0
Screen Bottom:	0
Water Usage:	INACTIVE - PLUGGED
Gallons Per Minute:	1460
CCN:	P1552
Latitude:	29.867401
Longitude:	-95.437767
System Status:	ACTIVE

Map Key	Number of Records	Direction	Distance (mi/ft)	Site	DB
19	1 of 1	NW	2.36 / 12,460.17	CITY OF HOUSTON TX	WUD

Primary Co:	PAT J. DANIEL
Contact Ti:	CITY SECRETARY
Operating Status:	OPERATIONAL
PWSID:	1010013
Source ID:	G1010013C
Utility Name:	CITY OF HOUSTON
WTRSRC:	G1010013C
Date Drilled:	12/12/1984
Well Depth:	565
Screen Top:	321
Screen Bottom:	556
Water Usage:	ACTIVE - PERMANENT
Gallons Per Minute:	1020
CCN:	P1552
Latitude:	29.867504
Longitude:	-95.437627
System Status:	ACTIVE

Map Key	Number of Records	Direction	Distance (mi/ft)	Site	DB
20	1 of 1	NW	2.38 / 12,548.90	CITY OF HOUSTON TX	WUD

Primary Co:	PAT J. DANIEL
Contact Ti:	CITY SECRETARY
Operating Status:	OPERATIONAL
PWSID:	1010013
Source ID:	G1010013SE
Utility Name:	CITY OF HOUSTON
WTRSRC:	G1010013SE
Date Drilled:	11/16/1995
Well Depth:	1635
Screen Top:	1072
Screen Bottom:	1610
Water Usage:	ACTIVE - PERMANENT
Gallons Per Minute:	2200
CCN:	P1552
Latitude:	29.867485
Longitude:	-95.437649
System Status:	ACTIVE

Map Key	Number of Records	Direction	Distance (mi/ft)	Site	DB
21	1 of 1	NW	2.39 / 12,606.57	CITY OF HOUSTON TX	WUD

Primary Co:	PAT J. DANIEL
Contact Ti:	CITY SECRETARY
Operating Status:	OPERATIONAL
PWSID:	1010013
Source ID:	G1010013QQ
Utility Name:	CITY OF HOUSTON
WTRSRC:	G1010013QQ
Date Drilled:	12/22/1995
Well Depth:	1075
Screen Top:	714
Screen Bottom:	1050
Water Usage:	ACTIVE - PERMANENT
Gallons Per Minute:	2150
CCN:	P1552
Latitude:	29.868841
Longitude:	-95.436634
System Status:	ACTIVE

Map Key	Number of Records	Direction	Distance (mi/ft)	Site	DB
22	1 of 2	NE	2.45 / 12,923.17	CITY OF HOUSTON TX	WUD

Primary Co:	PAT J. DANIEL
Contact Ti:	CITY SECRETARY
Operating Status:	PLUGGED
PWSID:	1010013
Source ID:	G1010013MK
Utility Name:	CITY OF HOUSTON
WTRSRC:	G1010013MK
Date Drilled:	
Well Depth:	0
Screen Top:	0
Screen Bottom:	0
Water Usage:	INACTIVE - PLUGGED
Gallons Per Minute:	N/A
CCN:	P1552
Latitude:	29.866613
Longitude:	-95.379106
System Status:	ACTIVE

Map Key	Number of Records	Direction	Distance (mi/ft)	Site	DB
22	2 of 2	NE	2.45 / 12,923.17	CITY OF HOUSTON TX	WUD

Primary Co:	PAT J DANIEL
Contact Ti:	CITY SECRETARY
Operating Status:	PLUGGED
PWSID:	1010013
Source ID:	G1010013ML
Utility Name:	CITY OF HOUSTON
WTRSRC:	G1010013ML
Date Drilled:	00/00/1950
Well Depth:	550
Screen Top:	0
Screen Bottom:	0
Water Usage:	INACTIVE - PLUGGED
Gallons Per Minute:	N/A
CCN:	P1552
Latitude:	29.866613
Longitude:	-95.379106
System Status:	ACTIVE

Map Key	Number of Records	Direction	Distance (mi/ft)	Site	DB
23	1 of 2	NNE	2.48 / 13,071.71	COUNTRY LIVING APARTMENTS TX	WUD

Primary Co:	SHAWN SHARAFI
Contact Ti:	OWNER
Operating Status:	PLUGGED
PWSID:	1011501
Source ID:	G1011501A
Utility Name:	COUNTRY LIVING APARTMENTS
WTRSRC:	G1011501A
Date Drilled:	05/06/1981
Well Depth:	360
Screen Top:	345
Screen Bottom:	360
Water Usage:	INACTIVE - PLUGGED
Gallons Per Minute:	40
CCN:	12590
Latitude:	29.877947
Longitude:	-95.402228
System Status:	ACTIVE

Map Key	Number of Records	Direction	Distance (mi/ft)	Site	DB
23	2 of 2	NNE	2.48 / 13,071.71	COUNTRY LIVING APARTMENTS TX	WUD

Primary Co:	SHAWN SHARAFI
Contact Ti:	OWNER
Operating Status:	OPERATIONAL
PWSID:	1011501
Source ID:	G1011501C
Utility Name:	COUNTRY LIVING APARTMENTS
WTRSRC:	G1011501C
Date Drilled:	07/24/2015
Well Depth:	410
Screen Top:	0
Screen Bottom:	0
Water Usage:	ACTIVE - PERMANENT
Gallons Per Minute:	80
CCN:	12590
Latitude:	29.877947
Longitude:	-95.402228
System Status:	ACTIVE

Map Key	Number of Records	Direction	Distance (mi/ft)	Site	DB
24	1 of 1	NNE	2.53 / 13,357.91	COUNTRY LIVING APARTMENTS TX	WUD

Primary Co:	SHAWN SHARAFI
Contact Ti:	OWNER
Operating Status:	OPERATIONAL
PWSID:	1011501
Source ID:	G1011501B
Utility Name:	COUNTRY LIVING APARTMENTS
WTRSRC:	G1011501B
Date Drilled:	
Well Depth:	700
Screen Top:	0
Screen Bottom:	0
Water Usage:	ACTIVE - PERMANENT
Gallons Per Minute:	40
CCN:	12590
Latitude:	29.879425
Longitude:	-95.401767
System Status:	ACTIVE

Map Key	Number of Records	Direction	Distance (mi/ft)	Site	DB
25	1 of 2	NNE	2.56 / 13,506.65	NITSCH & SON UTILITY TX	WUD

Primary Co:	JASON NITSCH
Contact Ti:	PRESIDENT
Operating Status:	OPERATIONAL
PWSID:	1010145
Source ID:	G1010145A
Utility Name:	NITSCH & SON UTILITY
WTRSRC:	G1010145A
Date Drilled:	05/08/1967
Well Depth:	551
Screen Top:	457
Screen Bottom:	549
Water Usage:	ACTIVE - PERMANENT
Gallons Per Minute:	257
CCN:	11124
Latitude:	29.877795
Longitude:	-95.395363
System Status:	ACTIVE

Map Key	Number of Records	Direction	Distance (mi/ft)	Site	DB
25	2 of 2	NNE	2.56 / 13,506.65	NITSCH & SON UTILITY TX	WUD

Primary Co:	JASON NITSCH
Contact Ti:	PRESIDENT
Operating Status:	OPERATIONAL
PWSID:	1010145
Source ID:	G1010145B
Utility Name:	NITSCH & SON UTILITY
WTRSRC:	G1010145B
Date Drilled:	06/15/1963
Well Depth:	553
Screen Top:	461
Screen Bottom:	553
Water Usage:	ACTIVE - PERMANENT
Gallons Per Minute:	175
CCN:	11124
Latitude:	29.877779
Longitude:	-95.395346
System Status:	ACTIVE

Map Key	Number of Records	Direction	Distance (mi/ft)	Site	DB
26	1 of 1	ESE	2.55 / 13,467.75	CITY OF HOUSTON TX	WUD

Primary Co:	PAT J. DANIEL
Contact Ti:	CITY SECRETARY
Operating Status:	PLUGGED
PWSID:	1010013
Source ID:	G1010013OH
Utility Name:	CITY OF HOUSTON
WTRSRC:	G1010013OH
Date Drilled:	05/00/1941
Well Depth:	753
Screen Top:	0
Screen Bottom:	0
Water Usage:	INACTIVE - PLUGGED
Gallons Per Minute:	N/A
CCN:	P1552
Latitude:	29.826337
Longitude:	-95.370768
System Status:	ACTIVE

Map Key	Number of Records	Direction	Distance (mi/ft)	Site	DB
27	1 of 1	S	2.62 / 13,833.49	CITY OF HOUSTON TX	WUD

Primary Co:	PAT J. DANIEL
Contact Ti:	CITY SECRETARY
Operating Status:	PLUGGED
PWSID:	1010013
Source ID:	G1010013X
Utility Name:	CITY OF HOUSTON
WTRSRC:	G1010013X
Date Drilled:	04/00/1962
Well Depth:	1844
Screen Top:	604
Screen Bottom:	1844
Water Usage:	INACTIVE - PLUGGED
Gallons Per Minute:	1447
CCN:	P1552
Latitude:	29.803598
Longitude:	-95.405269
System Status:	ACTIVE

Map Key	Number of Records	Direction	Distance (mi/ft)	Site	DB
28	1 of 5	S	2.70 / 14,280.67	CITY OF HOUSTON TX	WUD

Primary Co:	PAT J. DANIEL
Contact Ti:	CITY SECRETARY
Operating Status:	PLUGGED
PWSID:	1010013
Source ID:	G1010013GZ
Utility Name:	CITY OF HOUSTON
WTRSRC:	G1010013GZ
Date Drilled:	00/00/1938
Well Depth:	1253
Screen Top:	0
Screen Bottom:	0
Water Usage:	INACTIVE - PLUGGED
Gallons Per Minute:	N/A
CCN:	P1552
Latitude:	29.80359
Longitude:	-95.40527
System Status:	ACTIVE

Map Key	Number of Records	Direction	Distance (mi/ft)	Site	DB
28	2 of 5	S	2.70 / 14,280.67	CITY OF HOUSTON TX	WUD

Primary Co:	PAT J. DANIEL
Contact Ti:	CITY SECRETARY
Operating Status:	PLUGGED
PWSID:	1010013
Source ID:	G1010013GU
Utility Name:	CITY OF HOUSTON
WTRSRC:	G1010013GU
Date Drilled:	03/05/1923
Well Depth:	1270
Screen Top:	0
Screen Bottom:	0
Water Usage:	INACTIVE - PLUGGED
Gallons Per Minute:	N/A
CCN:	P1552
Latitude:	29.80359
Longitude:	-95.40527
System Status:	ACTIVE

Map Key	Number of Records	Direction	Distance (mi/ft)	Site	DB
28	3 of 5	S	2.70 / 14,280.67	CITY OF HOUSTON TX	WUD

Primary Co:	PAT J. DANIEL
Contact Ti:	CITY SECRETARY
Operating Status:	PLUGGED
PWSID:	1010013
Source ID:	G1010013GV
Utility Name:	CITY OF HOUSTON
WTRSRC:	G1010013GV
Date Drilled:	00/00/1924
Well Depth:	1470
Screen Top:	0
Screen Bottom:	0
Water Usage:	INACTIVE - PLUGGED
Gallons Per Minute:	N/A
CCN:	P1552
Latitude:	29.80359
Longitude:	-95.40526
System Status:	ACTIVE

Map Key	Number of Records	Direction	Distance (mi/ft)	Site	DB
28	4 of 5	S	2.70 / 14,280.67	CITY OF HOUSTON TX	WUD

Primary Co:	PAT J. DANIEL
Contact Ti:	CITY SECRETARY
Operating Status:	PLUGGED
PWSID:	1010013
Source ID:	G1010013GW
Utility Name:	CITY OF HOUSTON
WTRSRC:	G1010013GW
Date Drilled:	07/21/1931
Well Depth:	1858
Screen Top:	0
Screen Bottom:	0
Water Usage:	INACTIVE - PLUGGED
Gallons Per Minute:	N/A
CCN:	P1552
Latitude:	29.80359
Longitude:	-95.40527
System Status:	ACTIVE

Map Key	Number of Records	Direction	Distance (mi/ft)	Site	DB
28	5 of 5	S	2.70 / 14,280.67	CITY OF HOUSTON TX	WUD

Primary Co:	PAT J. DANIEL
Contact Ti:	CITY SECRETARY
Operating Status:	PLUGGED
PWSID:	1010013
Source ID:	G1010013HE
Utility Name:	CITY OF HOUSTON
WTRSRC:	G1010013HE
Date Drilled:	00/00/1965
Well Depth:	1730
Screen Top:	0
Screen Bottom:	0
Water Usage:	INACTIVE - PLUGGED
Gallons Per Minute:	N/A
CCN:	P1552
Latitude:	29.80359
Longitude:	-95.40526
System Status:	ACTIVE

Map Key	Number of Records	Direction	Distance (mi/ft)	Site	DB
29	1 of 2	ENE	2.72 / 14,366.78	CITY OF HOUSTON TX	WUD

Primary Co:	PAT J. DANIEL
Contact Ti:	CITY SECRETARY
Operating Status:	PLUGGED
PWSID:	1010013
Source ID:	G1010013FQ
Utility Name:	CITY OF HOUSTON
WTRSRC:	G1010013FQ
Date Drilled:	05/11/1960
Well Depth:	1157
Screen Top:	0
Screen Bottom:	0
Water Usage:	INACTIVE - PLUGGED
Gallons Per Minute:	1015
CCN:	P1552
Latitude:	29.865503
Longitude:	-95.372438
System Status:	ACTIVE

Map Key	Number of Records	Direction	Distance (mi/ft)	Site	DB
29	2 of 2	ENE	2.72 / 14,366.78	CITY OF HOUSTON TX	WUD

Primary Co:	PAT J. DANIEL
Contact Ti:	CITY SECRETARY
Operating Status:	PLUGGED
PWSID:	1010013
Source ID:	G1010013IN
Utility Name:	CITY OF HOUSTON
WTRSRC:	G1010013IN
Date Drilled:	00/00/1951
Well Depth:	1136
Screen Top:	0
Screen Bottom:	0
Water Usage:	INACTIVE - PLUGGED
Gallons Per Minute:	N/A
CCN:	P1552
Latitude:	29.865503
Longitude:	-95.372438
System Status:	ACTIVE

Map Key	Number of Records	Direction	Distance (mi/ft)	Site	DB
30	1 of 1	NW	2.89 / 15,268.97	CITY OF HOUSTON TX	WUD

Primary Co:	PAT J. DANIEL
Contact Ti:	CITY SECRETARY
Operating Status:	OPERATIONAL
PWSID:	1010013
Source ID:	G1010013D
Utility Name:	CITY OF HOUSTON
WTRSRC:	G1010013D
Date Drilled:	09/00/1970
Well Depth:	1654
Screen Top:	612
Screen Bottom:	1642
Water Usage:	ACTIVE - PERMANENT
Gallons Per Minute:	1220
CCN:	P1552
Latitude:	29.874636
Longitude:	-95.44182
System Status:	ACTIVE

Map Key	Number of Records	Direction	Distance (mi/ft)	Site	DB
31	1 of 1	NW	2.90 / 15,326.87	CITY OF HOUSTON TX	WUD

Primary Co:	PAT J. DANIEL
Contact Ti:	CITY SECRETARY
Operating Status:	OPERATIONAL
PWSID:	1010013
Source ID:	G1010013QR
Utility Name:	CITY OF HOUSTON
WTRSRC:	G1010013QR
Date Drilled:	03/28/1994
Well Depth:	1668
Screen Top:	1168
Screen Bottom:	1641
Water Usage:	ACTIVE - PERMANENT
Gallons Per Minute:	1450
CCN:	P1552
Latitude:	29.874636
Longitude:	-95.44182
System Status:	ACTIVE

Map Key	Number of Records	Direction	Distance (mi/ft)	Site	DB
32	1 of 2	N	2.92 / 15,401.67	NEW OASIS OF FAITH CATHEDRAL TX	WUD

Primary Co:	ROBERT W. MARBLEY
Contact Ti:	MANAGING MEMBER
Operating Status:	ABANDONED
PWSID:	1011118
Source ID:	G1011118B
Utility Name:	NEW OASIS OF FAITH CATHEDRAL
WTRSRC:	G1011118B
Date Drilled:	
Well Depth:	0
Screen Top:	0
Screen Bottom:	0
Water Usage:	INACTIVE - ABANDONED
Gallons Per Minute:	N/A
CCN:	N/A
Latitude:	29.885027
Longitude:	-95.407373
System Status:	INACTIVE

Map Key	Number of Records	Direction	Distance (mi/ft)	Site	DB
32	2 of 2	N	2.92 / 15,401.67	NEW OASIS OF FAITH CATHEDRAL TX	WUD

Primary Co:	ROBERT W. MARBLEY
Contact Ti:	MANAGING MEMBER
Operating Status:	OPERATIONAL
PWSID:	1011118
Source ID:	G1011118A
Utility Name:	NEW OASIS OF FAITH CATHEDRAL
WTRSRC:	G1011118A
Date Drilled:	00/00/1972
Well Depth:	450
Screen Top:	430
Screen Bottom:	450
Water Usage:	INACTIVE - OTHER
Gallons Per Minute:	13
CCN:	N/A
Latitude:	29.885027
Longitude:	-95.407373
System Status:	INACTIVE

Map Key	Number of Records	Direction	Distance (mi/ft)	Site	DB
33	1 of 1	WNW	2.94 / 15,528.31	CITY OF HOUSTON TX	WUD

Primary Co:	PAT J. DANIEL
Contact Ti:	CITY SECRETARY
Operating Status:	PLUGGED
PWSID:	1010013
Source ID:	G1010013JG
Utility Name:	CITY OF HOUSTON
WTRSRC:	G1010013JG
Date Drilled:	08/00/1974
Well Depth:	1095
Screen Top:	0
Screen Bottom:	0
Water Usage:	INACTIVE - PLUGGED
Gallons Per Minute:	N/A
CCN:	P1552
Latitude:	29.854273
Longitude:	-95.462389
System Status:	ACTIVE

Map Key	Number of Records	Direction	Distance (mi/ft)	Site	DB
34	1 of 2	NE	2.99 / 15,804.86	CITY OF HOUSTON TX	WUD

Primary Co:	PAT J. DANIEL
Contact Ti:	CITY SECRETARY
Operating Status:	PLUGGED
PWSID:	1010013
Source ID:	G1010013FB
Utility Name:	CITY OF HOUSTON
WTRSRC:	G1010013FB
Date Drilled:	
Well Depth:	450
Screen Top:	0
Screen Bottom:	0
Water Usage:	INACTIVE - PLUGGED
Gallons Per Minute:	N/A
CCN:	P1552
Latitude:	29.884669
Longitude:	-95.369379
System Status:	ACTIVE

Map Key	Number of Records	Direction	Distance (mi/ft)	Site	DB
34	2 of 2	NE	2.99 / 15,804.86	CITY OF HOUSTON TX	WUD

Primary Co:	PAT J. DANIEL
Contact Ti:	CITY SECRETARY
Operating Status:	PLUGGED
PWSID:	1010013
Source ID:	G1010013FA
Utility Name:	CITY OF HOUSTON
WTRSRC:	G1010013FA
Date Drilled:	00/00/1960
Well Depth:	494
Screen Top:	0
Screen Bottom:	0
Water Usage:	INACTIVE - PLUGGED
Gallons Per Minute:	N/A
CCN:	P1552
Latitude:	29.884669
Longitude:	-95.369379
System Status:	ACTIVE

Map Key	Number of Records	Direction	Distance (mi/ft)	Site	DB
35	1 of 1	NE	3.00 / 15,831.26	MELROSE MOBILE HOME PARK TX	WUD

Primary Co:	ALI MOHAMMAD SOLHJOU
Contact Ti:	MANAGING MEMBER
Operating Status:	ABANDONED
PWSID:	1010743
Source ID:	G1010743A
Utility Name:	MELROSE MOBILE HOME PARK
WTRSRC:	G1010743A
Date Drilled:	00/00/1972
Well Depth:	260
Screen Top:	0
Screen Bottom:	0
Water Usage:	INACTIVE - ABANDONED
Gallons Per Minute:	77
CCN:	N/A
Latitude:	29.878228
Longitude:	-95.382572
System Status:	ACTIVE

Map Key	Number of Records	Direction	Distance (mi/ft)	Site	DB
36	**1 of 1**	**NNW**	**3.02 / 15,953.33**	**CITY OF HOUSTON** **TX**	**WUD**

Primary Co:	PAT J. DANIEL
Contact Ti:	CITY SECRETARY
Operating Status:	PLUGGED
PWSID:	1010013
Source ID:	G1010013SQ
Utility Name:	CITY OF HOUSTON
WTRSRC:	G1010013SQ
Date Drilled:	12/06/1968
Well Depth:	743
Screen Top:	0
Screen Bottom:	0
Water Usage:	INACTIVE - PLUGGED
Gallons Per Minute:	N/A
CCN:	P1552
Latitude:	29.885715
Longitude:	-95.420174
System Status:	ACTIVE

Map Key	Number of Records	Direction	Distance (mi/ft)	Site	DB
37	1 of 2	S	3.04 / 16,074.73	CITY OF HOUSTON TX	WUD

Primary Co:	PAT J. DANIEL
Contact Ti:	CITY SECRETARY
Operating Status:	PLUGGED
PWSID:	1010013
Source ID:	G1010013Q
Utility Name:	CITY OF HOUSTON
WTRSRC:	G1010013Q
Date Drilled:	09/00/1979
Well Depth:	1465
Screen Top:	700
Screen Bottom:	1450
Water Usage:	INACTIVE - PLUGGED
Gallons Per Minute:	2010
CCN:	P1552
Latitude:	29.79824
Longitude:	-95.406078
System Status:	ACTIVE

Map Key	Number of Records	Direction	Distance (mi/ft)	Site	DB
37	2 of 2	S	3.04 / 16,074.73	CITY OF HOUSTON TX	WUD

Primary Co:	PAT J. DANIEL
Contact Ti:	CITY SECRETARY
Operating Status:	PLUGGED
PWSID:	1010013
Source ID:	G1010013GY
Utility Name:	CITY OF HOUSTON
WTRSRC:	G1010013GY
Date Drilled:	00/00/1936
Well Depth:	561
Screen Top:	0
Screen Bottom:	0
Water Usage:	INACTIVE - PLUGGED
Gallons Per Minute:	N/A
CCN:	P1552
Latitude:	29.797436
Longitude:	-95.406945
System Status:	ACTIVE

Map Key	Number of Records	Direction	Distance (mi/ft)	Site	DB
38	1 of 1	NE	3.03 / 16,020.30	MELROSE MOBILE HOME PARK TX	WUD

Primary Co:	ALI MOHAMMAD SOLHJOU
Contact Ti:	MANAGING MEMBER
Operating Status:	OPERATIONAL
PWSID:	1010743
Source ID:	G1010743B
Utility Name:	MELROSE MOBILE HOME PARK
WTRSRC:	G1010743B
Date Drilled:	00/00/1998
Well Depth:	420
Screen Top:	390
Screen Bottom:	420
Water Usage:	ACTIVE - PERMANENT
Gallons Per Minute:	65
CCN:	N/A
Latitude:	29.879491
Longitude:	-95.381407
System Status:	ACTIVE

Map Key	Number of Records	Direction	Distance (mi/ft)	Site	DB
39	1 of 2	NE	3.06 / 16,164.62	CARBY MOBILE HOME PARK TX	WUD

Primary Co:	BEATRICE HERNANDEZ
Contact Ti:	PROPERTY MANAGER
Operating Status:	OPERATIONAL
PWSID:	1011632
Source ID:	G1011632B
Utility Name:	CARBY MOBILE HOME PARK
WTRSRC:	G1011632B
Date Drilled:	03/23/2001
Well Depth:	420
Screen Top:	380
Screen Bottom:	420
Water Usage:	ACTIVE - PERMANENT
Gallons Per Minute:	128
CCN:	N/A
Latitude:	29.879492
Longitude:	-95.380785
System Status:	ACTIVE

Map Key	Number of Records	Direction	Distance (mi/ft)	Site	DB
39	2 of 2	NE	3.06 / 16,164.62	CARBY MOBILE HOME PARK TX	WUD

Primary Co:	BEATRICE HERNANDEZ
Contact Ti:	PROPERTY MANAGER
Operating Status:	PLUGGED
PWSID:	1011632
Source ID:	G1011632A
Utility Name:	CARBY MOBILE HOME PARK
WTRSRC:	G1011632A
Date Drilled:	
Well Depth:	360
Screen Top:	0
Screen Bottom:	0
Water Usage:	INACTIVE - PLUGGED
Gallons Per Minute:	25
CCN:	N/A
Latitude:	29.8797
Longitude:	-95.381064
System Status:	ACTIVE

Map Key	Number of Records	Direction	Distance (mi/ft)	Site	DB
40	1 of 4	NNE	3.11 / 16,422.44	SUNNY FLEA MARKET TX	WUD

Primary Co:	JACKRIN LEEBURAJIN
Contact Ti:	PRESIDENT
Operating Status:	CAPPED
PWSID:	1012700
Source ID:	G1012700A
Utility Name:	SUNNY FLEA MARKET
WTRSRC:	G1012700A
Date Drilled:	
Well Depth:	48
Screen Top:	0
Screen Bottom:	0
Water Usage:	INACTIVE - CAPPED
Gallons Per Minute:	80
CCN:	N/A
Latitude:	29.886891
Longitude:	-95.394938
System Status:	ACTIVE

Map Key	Number of Records	Direction	Distance (mi/ft)	Site	DB
40	2 of 4	NNE	3.11 / 16,422.44	SUNNY FLEA MARKET TX	WUD

Primary Co:	JACKRIN LEEBURAJIN
Contact Ti:	PRESIDENT
Operating Status:	OPERATIONAL
PWSID:	1012700
Source ID:	G1012700B
Utility Name:	SUNNY FLEA MARKET
WTRSRC:	G1012700B
Date Drilled:	05/14/1999
Well Depth:	495
Screen Top:	0
Screen Bottom:	0
Water Usage:	ACTIVE - PERMANENT
Gallons Per Minute:	70
CCN:	N/A
Latitude:	29.886889
Longitude:	-95.393639
System Status:	ACTIVE

Map Key	Number of Records	Direction	Distance (mi/ft)	Site	DB
40	3 of 4	NNE	3.11 / 16,422.44	SUNNY FLEA MARKET TX	WUD

Primary Co:	JACKRIN LEEBURAJIN
Contact Ti:	PRESIDENT
Operating Status:	OPERATIONAL
PWSID:	1012700
Source ID:	G1012700A
Utility Name:	SUNNY FLEA MARKET
WTRSRC:	G1012700B
Date Drilled:	05/14/1999
Well Depth:	495
Screen Top:	0
Screen Bottom:	0
Water Usage:	INACTIVE - CAPPED
Gallons Per Minute:	80
CCN:	N/A
Latitude:	29.886945
Longitude:	-95.393611
System Status:	ACTIVE

Map Key	Number of Records	Direction	Distance (mi/ft)	Site	DB
40	4 of 4	NNE	3.11 / 16,422.44	SUNNY FLEA MARKET TX	WUD

Primary Co:	JACKRIN LEEBURAJIN
Contact Ti:	PRESIDENT
Operating Status:	CAPPED
PWSID:	1012700
Source ID:	G1012700C
Utility Name:	SUNNY FLEA MARKET
WTRSRC:	G1012700C
Date Drilled:	08/17/2011
Well Depth:	645
Screen Top:	0
Screen Bottom:	0
Water Usage:	INACTIVE - CAPPED
Gallons Per Minute:	64
CCN:	N/A
Latitude:	29.886336
Longitude:	-95.399375
System Status:	ACTIVE

Map Key	Number of Records	Direction	Distance (mi/ft)	Site	DB
41	1 of 1	W	3.10 / 16,378.48	CITY OF HOUSTON TX	WUD

Primary Co:	PAT J. DANIEL
Contact Ti:	CITY SECRETARY
Operating Status:	PLUGGED
PWSID:	1010013
Source ID:	G1010013DF
Utility Name:	CITY OF HOUSTON
WTRSRC:	G1010013DF
Date Drilled:	11/10/1969
Well Depth:	1120
Screen Top:	0
Screen Bottom:	0
Water Usage:	INACTIVE - PLUGGED
Gallons Per Minute:	800
CCN:	P1552
Latitude:	29.847536
Longitude:	-95.462106
System Status:	ACTIVE

Map Key	Number of Records	Direction	Distance (mi/ft)	Site	DB
42	1 of 2	NNE	3.19 / 16,848.02	MERCADO-SABADOMINGO TX	WUD

Primary Co:	RANDY SIM
Contact Ti:	PRESIDENT
Operating Status:	OPERATIONAL
PWSID:	1010452
Source ID:	G1010452A
Utility Name:	MERCADO-SABADOMINGO
WTRSRC:	G1010452A
Date Drilled:	
Well Depth:	360
Screen Top:	0
Screen Bottom:	0
Water Usage:	ACTIVE - PERMANENT
Gallons Per Minute:	20
CCN:	N/A
Latitude:	29.886082
Longitude:	-95.391357
System Status:	ACTIVE

Map Key	Number of Records	Direction	Distance (mi/ft)	Site	DB
42	2 of 2	NNE	3.19 / 16,848.02	MERCADO-SABADOMINGO TX	WUD

Primary Co:	RANDY SIM
Contact Ti:	PRESIDENT
Operating Status:	OPERATIONAL
PWSID:	1010452
Source ID:	G1010452B
Utility Name:	MERCADO-SABADOMINGO
WTRSRC:	G1010452B
Date Drilled:	11/16/1992
Well Depth:	380
Screen Top:	360
Screen Bottom:	380
Water Usage:	ACTIVE - PERMANENT
Gallons Per Minute:	35
CCN:	N/A
Latitude:	29.886221
Longitude:	-95.390865
System Status:	ACTIVE

Map Key	Number of Records	Direction	Distance (mi/ft)	Site	DB
43	1 of 5	NNE	3.19 / 16,865.07	SIN TA FLEA MARKET TX	WUD

Primary Co:	YUNG-CHING JEN
Contact Ti:	OWNER
Operating Status:	OPERATIONAL
PWSID:	1012625
Source ID:	G1012625B
Utility Name:	SIN TA FLEA MARKET
WTRSRC:	G1012625B
Date Drilled:	06/18/1995
Well Depth:	410
Screen Top:	380
Screen Bottom:	410
Water Usage:	ACTIVE - PERMANENT
Gallons Per Minute:	15
CCN:	N/A
Latitude:	29.887777
Longitude:	-95.394447
System Status:	ACTIVE

Map Key	Number of Records	Direction	Distance (mi/ft)	Site	DB
43	2 of 5	NNE	3.19 / 16,865.07	SIN TA FLEA MARKET TX	WUD

Primary Co:	YUNG-CHING JEN
Contact Ti:	OWNER
Operating Status:	PLUGGED
PWSID:	1012625
Source ID:	G1012625A
Utility Name:	SIN TA FLEA MARKET
WTRSRC:	G1012625A
Date Drilled:	06/18/1995
Well Depth:	410
Screen Top:	0
Screen Bottom:	0
Water Usage:	INACTIVE - PLUGGED
Gallons Per Minute:	N/A
CCN:	N/A
Latitude:	29.888002
Longitude:	-95.394381
System Status:	ACTIVE

Map Key	Number of Records	Direction	Distance (mi/ft)	Site	DB
43	3 of 5	NNE	3.19 / 16,865.07	TIA PANCHA TX	WUD

Primary Co:	VINCENTE SALDANA
Contact Ti:	OWNER
Operating Status:	OPERATIONAL
PWSID:	1012731
Source ID:	G1012731C
Utility Name:	TIA PANCHA
WTRSRC:	G1012731C
Date Drilled:	
Well Depth:	0
Screen Top:	0
Screen Bottom:	0
Water Usage:	ACTIVE - PERMANENT
Gallons Per Minute:	N/A
CCN:	N/A
Latitude:	29.887725
Longitude:	-95.394106
System Status:	ACTIVE

Map Key	Number of Records	Direction	Distance (mi/ft)	Site	DB
43	4 of 5	NNE	3.19 / 16,865.07	TIA PANCHA TX	WUD

Primary Co:	VINCENTE SALDANA
Contact Ti:	OWNER
Operating Status:	OPERATIONAL
PWSID:	1012731
Source ID:	G1012731B
Utility Name:	TIA PANCHA
WTRSRC:	G1012731B
Date Drilled:	
Well Depth:	0
Screen Top:	0
Screen Bottom:	0
Water Usage:	ACTIVE - PERMANENT
Gallons Per Minute:	N/A
CCN:	N/A
Latitude:	29.887447
Longitude:	-95.394106
System Status:	ACTIVE

Map Key	Number of Records	Direction	Distance (mi/ft)	Site	DB
43	5 of 5	NNE	3.19 / 16,865.07	TIA PANCHA TX	WUD

Primary Co:	VINCENTE SALDANA
Contact Ti:	OWNER
Operating Status:	OPERATIONAL
PWSID:	1012731
Source ID:	G1012731A
Utility Name:	TIA PANCHA
WTRSRC:	G1012731A
Date Drilled:	
Well Depth:	350
Screen Top:	0
Screen Bottom:	0
Water Usage:	ACTIVE - PERMANENT
Gallons Per Minute:	12
CCN:	N/A
Latitude:	29.887447
Longitude:	-95.394663
System Status:	ACTIVE

Map Key	Number of Records	Direction	Distance (mi/ft)	Site	DB
44	1 of 1	NNE	3.25 / 17,150.84	TAQUERIA BUEY DE Y VACA TX	WUD

Primary Co:	JAIME GARCIA
Contact Ti:	PRESIDENT
Operating Status:	OPERATIONAL
PWSID:	1013010
Source ID:	G1013010A
Utility Name:	TAQUERIA BUEY DE Y VACA
WTRSRC:	G1013010A
Date Drilled:	05/00/1997
Well Depth:	400
Screen Top:	380
Screen Bottom:	400
Water Usage:	ACTIVE - PERMANENT
Gallons Per Minute:	38
CCN:	N/A
Latitude:	29.887215
Longitude:	-95.392647
System Status:	ACTIVE

Map Key	Number of Records	Direction	Distance (mi/ft)	Site	DB
45	1 of 1	ESE	3.32 / 17,555.47	CITY OF HOUSTON TX	WUD

Primary Co:	PAT J. DANIEL
Contact Ti:	CITY SECRETARY
Operating Status:	PLUGGED
PWSID:	1010013
Source ID:	G1010013OG
Utility Name:	CITY OF HOUSTON
WTRSRC:	G1010013OG
Date Drilled:	00/00/1938
Well Depth:	220
Screen Top:	0
Screen Bottom:	0
Water Usage:	INACTIVE - PLUGGED
Gallons Per Minute:	N/A
CCN:	P1552
Latitude:	29.816894
Longitude:	-95.366884
System Status:	ACTIVE

Map Key	Number of Records	Direction	Distance (mi/ft)	Site	DB
46	1 of 2	N	3.36 / 17,754.64	SUNBELT FWSD NORTHLINE TERRACE TX	WUD

Primary Co:	PAT J. DANIEL
Contact Ti:	CITY SECRETARY
Operating Status:	PLUGGED
PWSID:	1010117
Source ID:	G1010117B
Utility Name:	SUNBELT FWSD NORTHLINE TERRACE
WTRSRC:	G1010117B
Date Drilled:	09/00/1984
Well Depth:	729
Screen Top:	0
Screen Bottom:	0
Water Usage:	INACTIVE - PLUGGED
Gallons Per Minute:	450
CCN:	10833
Latitude:	29.89151
Longitude:	-95.40805
System Status:	ACTIVE

Map Key	Number of Records	Direction	Distance (mi/ft)	Site	DB
46	2 of 2	N	3.36 / 17,754.64	SUNBELT FWSD NORTHLINE TERRACE TX	WUD

Primary Co:	PAT J. DANIEL
Contact Ti:	CITY SECRETARY
Operating Status:	OPERATIONAL
PWSID:	1010117
Source ID:	G1010117A
Utility Name:	SUNBELT FWSD NORTHLINE TERRACE
WTRSRC:	G1010117A
Date Drilled:	04/00/1965
Well Depth:	729
Screen Top:	478
Screen Bottom:	719
Water Usage:	ACTIVE - PERMANENT
Gallons Per Minute:	620
CCN:	10833
Latitude:	29.891511
Longitude:	-95.40805
System Status:	ACTIVE

Map Key	Number of Records	Direction	Distance (mi/ft)	Site	DB
47	1 of 1	NW	3.39 / 17,923.10	CITY OF HOUSTON TX	WUD

Primary Co:	PAT J. DANIEL
Contact Ti:	CITY SECRETARY
Operating Status:	OPERATIONAL
PWSID:	1010013
Source ID:	G1010013E
Utility Name:	CITY OF HOUSTON
WTRSRC:	G1010013E
Date Drilled:	11/00/1970
Well Depth:	1706
Screen Top:	656
Screen Bottom:	1697
Water Usage:	ACTIVE - PERMANENT
Gallons Per Minute:	1250
CCN:	P1552
Latitude:	29.881135
Longitude:	-95.445862
System Status:	ACTIVE

Map Key	Number of Records	Direction	Distance (mi/ft)	Site	DB
48	1 of 3	NNE	3.41 / 18,019.60	WESTFIELD GARDEN MOBILE HOME PARK TX	WUD

Primary Co:	PATRICK AUCOIN
Contact Ti:	MANAGING MEMBER
Operating Status:	OPERATIONAL
PWSID:	1011947
Source ID:	G1011947C
Utility Name:	WESTFIELD GARDEN MOBILE HOME PARK
WTRSRC:	G1011947C
Date Drilled:	04/02/2015
Well Depth:	582
Screen Top:	0
Screen Bottom:	0
Water Usage:	INACTIVE - PLUGGED
Gallons Per Minute:	176
CCN:	11782
Latitude:	29.888733
Longitude:	-95.385033
System Status:	ACTIVE

Map Key	Number of Records	Direction	Distance (mi/ft)	Site	DB
48	**2 of 3**	**NNE**	**3.41 / 18,019.60**	**WESTFIELD GARDEN MOBILE HOME PARK** **TX**	**WUD**

Primary Co:	PATRICK AUCOIN
Contact Ti:	MANAGING MEMBER
Operating Status:	OPERATIONAL
PWSID:	1011947
Source ID:	G1011947A
Utility Name:	WESTFIELD GARDEN MOBILE HOME PARK
WTRSRC:	G1011947A
Date Drilled:	09/19/1982
Well Depth:	510
Screen Top:	470
Screen Bottom:	510
Water Usage:	ACTIVE - PERMANENT
Gallons Per Minute:	113
CCN:	11782
Latitude:	29.888156
Longitude:	-95.384801
System Status:	ACTIVE

Map Key	Number of Records	Direction	Distance (mi/ft)	Site	DB
48	3 of 3	NNE	3.41 / 18,019.60	WESTFIELD GARDEN MOBILE HOME PARK TX	WUD

Primary Co:	PATRICK AUCOIN
Contact Ti:	MANAGING MEMBER
Operating Status:	OPERATIONAL
PWSID:	1011947
Source ID:	G1011947B
Utility Name:	WESTFIELD GARDEN MOBILE HOME PARK
WTRSRC:	G1011947B
Date Drilled:	
Well Depth:	250
Screen Top:	0
Screen Bottom:	0
Water Usage:	ACTIVE - PERMANENT
Gallons Per Minute:	105
CCN:	11782
Latitude:	29.888728
Longitude:	-95.385197
System Status:	ACTIVE

Map Key	Number of Records	Direction	Distance (mi/ft)	Site	DB
49	1 of 2	NNE	3.45 / 18,194.28	BALABAN APARTMENTS 2 TX	WUD

Primary Co:	NADIJA SULYUKMANOV
Contact Ti:	OWNER
Operating Status:	OPERATIONAL
PWSID:	1011028
Source ID:	G1011028A
Utility Name:	BALABAN APARTMENTS 2
WTRSRC:	G1011028A
Date Drilled:	07/14/1994
Well Depth:	400
Screen Top:	370
Screen Bottom:	400
Water Usage:	ACTIVE - PERMANENT
Gallons Per Minute:	23
CCN:	N/A
Latitude:	29.891525
Longitude:	-95.397933
System Status:	ACTIVE

Map Key	Number of Records	Direction	Distance (mi/ft)	Site	DB
49	2 of 2	NNE	3.45 / 18,194.28	BALABAN APARTMENTS 1 TX	WUD

Primary Co:	NADIJA SULYUKMANOV
Contact Ti:	OWNER
Operating Status:	OPERATIONAL
PWSID:	1010689
Source ID:	G1010689A
Utility Name:	BALABAN APARTMENTS 1
WTRSRC:	G1010689A
Date Drilled:	04/00/1978
Well Depth:	350
Screen Top:	330
Screen Bottom:	350
Water Usage:	INACTIVE - PLUGGED
Gallons Per Minute:	32
CCN:	N/A
Latitude:	29.891703
Longitude:	-95.397364
System Status:	ACTIVE

Map Key	Number of Records	Direction	Distance (mi/ft)	Site	DB
50	1 of 2	N	3.45 / 18,239.67	SOUTHERN WATER TX	WUD

Primary Co:	STEPHEN L. RACHAC
Contact Ti:	PRESIDENT
Operating Status:	OPERATIONAL
PWSID:	1010012
Source ID:	G1010012A
Utility Name:	SOUTHERN WATER
WTRSRC:	G1010012A
Date Drilled:	11/30/1972
Well Depth:	1260
Screen Top:	765
Screen Bottom:	1245
Water Usage:	ACTIVE - PERMANENT
Gallons Per Minute:	1030
CCN:	11389
Latitude:	29.892747
Longitude:	-95.414406
System Status:	ACTIVE

Map Key	Number of Records	Direction	Distance (mi/ft)	Site	DB
50	2 of 2	N	3.45 / 18,239.67	SOUTHERN WATER TX	WUD

Primary Co:	STEPHEN L. RACHAC
Contact Ti:	PRESIDENT
Operating Status:	OPERATIONAL
PWSID:	1010012
Source ID:	G1010012B
Utility Name:	SOUTHERN WATER
WTRSRC:	G1010012B
Date Drilled:	12/18/1984
Well Depth:	715
Screen Top:	410
Screen Bottom:	700
Water Usage:	ACTIVE - PERMANENT
Gallons Per Minute:	880
CCN:	11389
Latitude:	29.892747
Longitude:	-95.414406
System Status:	ACTIVE

Map Key	Number of Records	Direction	Distance (mi/ft)	Site	DB
51	1 of 3	NNE	3.48 / 18,369.96	PIN OAK MOBILE HOME PARK TX	WUD

Primary Co:	ALI MOHAMMAD SOLHJOU
Contact Ti:	MANAGING MEMBER
Operating Status:	PLUGGED
PWSID:	1010826
Source ID:	G1010826A
Utility Name:	PIN OAK MOBILE HOME PARK
WTRSRC:	G1010826A
Date Drilled:	11/15/1974
Well Depth:	243
Screen Top:	0
Screen Bottom:	0
Water Usage:	INACTIVE - PLUGGED
Gallons Per Minute:	20
CCN:	X0199
Latitude:	29.89265
Longitude:	-95.398372
System Status:	ACTIVE

Map Key	Number of Records	Direction	Distance (mi/ft)	Site	DB
51	2 of 3	NNE	3.48 / 18,369.96	PIN OAK MOBILE HOME PARK TX	WUD

Primary Co:	ALI MOHAMMAD SOLHJOU
Contact Ti:	MANAGING MEMBER
Operating Status:	OPERATIONAL
PWSID:	1010826
Source ID:	G1010826C
Utility Name:	PIN OAK MOBILE HOME PARK
WTRSRC:	G1010826C
Date Drilled:	00/00/1999
Well Depth:	425
Screen Top:	395
Screen Bottom:	425
Water Usage:	INACTIVE - PLUGGED
Gallons Per Minute:	20
CCN:	X0199
Latitude:	29.892528
Longitude:	-95.399056
System Status:	ACTIVE

Map Key	Number of Records	Direction	Distance (mi/ft)	Site	DB
51	3 of 3	NNE	3.48 / 18,369.96	PIN OAK MOBILE HOME PARK TX	WUD

Primary Co:	ALI MOHAMMAD SOLHJOU
Contact Ti:	MANAGING MEMBER
Operating Status:	OPERATIONAL
PWSID:	1010826
Source ID:	G1010826B
Utility Name:	PIN OAK MOBILE HOME PARK
WTRSRC:	G1010826B
Date Drilled:	02/27/1979
Well Depth:	248
Screen Top:	238
Screen Bottom:	248
Water Usage:	ACTIVE - PERMANENT
Gallons Per Minute:	70
CCN:	X0199
Latitude:	29.8925
Longitude:	-95.398331
System Status:	ACTIVE

Map Key	Number of Records	Direction	Distance (mi/ft)	Site	DB
52	1 of 1	NNE	3.51 / 18,543.90	FUN TIME DAY CARE TX	WUD

Primary Co:	JOE BOB SMITH
Contact Ti:	OWNER
Operating Status:	OPERATIONAL
PWSID:	1011829
Source ID:	G1011829A
Utility Name:	FUN TIME DAY CARE
WTRSRC:	G1011829A
Date Drilled:	
Well Depth:	85
Screen Top:	0
Screen Bottom:	0
Water Usage:	INACTIVE - OTHER
Gallons Per Minute:	5
CCN:	N/A
Latitude:	29.903552
Longitude:	-95.397039
System Status:	INACTIVE

Map Key	Number of Records	Direction	Distance (mi/ft)	Site	DB
53	1 of 1	NNW	3.53 / 18,664.78	SUNBELT FWSD HEATHER GLEN SUBDIVIS TX	WUD

Primary Co:	PAT J. DANIEL
Contact Ti:	CITY SECRETARY
Operating Status:	OPERATIONAL
PWSID:	1010419
Source ID:	G1010419A
Utility Name:	SUNBELT FWSD HEATHER GLEN SUBDIVIS
WTRSRC:	G1010419A
Date Drilled:	04/00/1972
Well Depth:	735
Screen Top:	501
Screen Bottom:	694
Water Usage:	INACTIVE - PLUGGED
Gallons Per Minute:	400
CCN:	10833
Latitude:	29.889133
Longitude:	-95.435894
System Status:	ACTIVE

Map Key	Number of Records	Direction	Distance (mi/ft)	Site	DB
54	1 of 1	NNE	3.54 / 18,713.34	LONE WILLOW MHP WEST TX	WUD

Primary Co:	WILLIAM E. HARTZOG
Contact Ti:	OWNER
Operating Status:	OPERATIONAL
PWSID:	1010663
Source ID:	G1010663A
Utility Name:	LONE WILLOW MHP WEST
WTRSRC:	G1010663A
Date Drilled:	
Well Depth:	354
Screen Top:	0
Screen Bottom:	0
Water Usage:	ACTIVE - PERMANENT
Gallons Per Minute:	37
CCN:	N/A
Latitude:	29.890301
Longitude:	-95.388938
System Status:	ACTIVE

Map Key	Number of Records	Direction	Distance (mi/ft)	Site	DB
55	1 of 1	NNW	3.55 / 18,752.96	SUNBELT FWSD HEATHER GLEN SUBDIVIS TX	WUD

Primary Co:	PAT J. DANIEL
Contact Ti:	CITY SECRETARY
Operating Status:	OPERATIONAL
PWSID:	1010419
Source ID:	G1010419B
Utility Name:	SUNBELT FWSD HEATHER GLEN SUBDIVIS
WTRSRC:	G1010419B
Date Drilled:	06/00/1975
Well Depth:	702
Screen Top:	507
Screen Bottom:	690
Water Usage:	ACTIVE - PERMANENT
Gallons Per Minute:	250
CCN:	10833
Latitude:	29.889019
Longitude:	-95.435636
System Status:	ACTIVE

Map Key	Number of Records	Direction	Distance (mi/ft)	Site	DB
56	1 of 1	E	3.58 / 18,906.57	CITY OF HOUSTON TX	WUD

Primary Co:	PAT J. DANIEL
Contact Ti:	CITY SECRETARY
Operating Status:	PLUGGED
PWSID:	1010013
Source ID:	G1010013NA
Utility Name:	CITY OF HOUSTON
WTRSRC:	G1010013NA
Date Drilled:	05/00/1947
Well Depth:	1070
Screen Top:	0
Screen Bottom:	0
Water Usage:	INACTIVE - PLUGGED
Gallons Per Minute:	N/A
CCN:	P1552
Latitude:	29.838559
Longitude:	-95.349939
System Status:	ACTIVE

Map Key	Number of Records	Direction	Distance (mi/ft)	Site	DB
57	1 of 2	NNE	3.61 / 19,045.02	ALDINE OAKS MHP TX	WUD

Primary Co:	ALI MOHAMMAD SOLHJOU
Contact Ti:	MANAGING MEMBER
Operating Status:	OPERATIONAL
PWSID:	1010658
Source ID:	G1010658B
Utility Name:	ALDINE OAKS MHP
WTRSRC:	G1010658B
Date Drilled:	09/28/1984
Well Depth:	385
Screen Top:	365
Screen Bottom:	385
Water Usage:	ACTIVE - PERMANENT
Gallons Per Minute:	40
CCN:	N/A
Latitude:	29.888827
Longitude:	-95.380949
System Status:	ACTIVE

Map Key	Number of Records	Direction	Distance (mi/ft)	Site	DB
57	2 of 2	NNE	3.61 / 19,045.02	ALDINE OAKS MHP TX	WUD

Primary Co:	ALI MOHAMMAD SOLHJOU
Contact Ti:	MANAGING MEMBER
Operating Status:	PLUGGED
PWSID:	1010658
Source ID:	G1010658A
Utility Name:	ALDINE OAKS MHP
WTRSRC:	G1010658A
Date Drilled:	
Well Depth:	400
Screen Top:	0
Screen Bottom:	0
Water Usage:	INACTIVE - PLUGGED
Gallons Per Minute:	5
CCN:	N/A
Latitude:	29.888827
Longitude:	-95.380949
System Status:	ACTIVE

Map Key	Number of Records	Direction	Distance (mi/ft)	Site	DB
58	1 of 2	NNW	3.64 / 19,224.30	CITY OF HOUSTON TX	WUD

Primary Co:	PAT J. DANIEL
Contact Ti:	CITY SECRETARY
Operating Status:	PLUGGED
PWSID:	1010013
Source ID:	G1010013SP
Utility Name:	CITY OF HOUSTON
WTRSRC:	G1010013SP
Date Drilled:	12/00/1964
Well Depth:	725
Screen Top:	0
Screen Bottom:	0
Water Usage:	INACTIVE - PLUGGED
Gallons Per Minute:	N/A
CCN:	P1552
Latitude:	29.893602
Longitude:	-95.426933
System Status:	ACTIVE

Map Key	Number of Records	Direction	Distance (mi/ft)	Site	DB
58	2 of 2	NNW	3.64 / 19,224.30	CITY OF HOUSTON TX	WUD

Primary Co:	PAT J. DANIEL
Contact Ti:	CITY SECRETARY
Operating Status:	PLUGGED
PWSID:	1010013
Source ID:	G1010013SR
Utility Name:	CITY OF HOUSTON
WTRSRC:	G1010013SR
Date Drilled:	11/08/1983
Well Depth:	967
Screen Top:	0
Screen Bottom:	0
Water Usage:	INACTIVE - PLUGGED
Gallons Per Minute:	N/A
CCN:	P1552
Latitude:	29.893419
Longitude:	-95.426926
System Status:	ACTIVE

Map Key	Number of Records	Direction	Distance (mi/ft)	Site	DB
59	1 of 1	NE	3.64 / 19,196.36	HARDY STOP TX	WUD

Primary Co:	AMIN MOHAMMAD
Contact Ti:	DIRECTOR
Operating Status:	OPERATIONAL
PWSID:	1012451
Source ID:	G1012451A
Utility Name:	HARDY STOP
WTRSRC:	G1012451A
Date Drilled:	01/16/1988
Well Depth:	380
Screen Top:	365
Screen Bottom:	380
Water Usage:	ACTIVE - PERMANENT
Gallons Per Minute:	5
CCN:	N/A
Latitude:	29.879934
Longitude:	-95.36653
System Status:	ACTIVE

Map Key	Number of Records	Direction	Distance (mi/ft)	Site	DB
60	1 of 1	NW	3.65 / 19,262.47	WEST MONTGOMERY UTILITY TX	WUD

Primary Co:	MELISSA RICH
Contact Ti:	VP OF OPERATIONS
Operating Status:	OPERATIONAL
PWSID:	1010670
Source ID:	G1010670B
Utility Name:	WEST MONTGOMERY UTILITY
WTRSRC:	G1010670B
Date Drilled:	07/30/1970
Well Depth:	704
Screen Top:	509
Screen Bottom:	689
Water Usage:	ACTIVE - PERMANENT
Gallons Per Minute:	340
CCN:	10866
Latitude:	29.882783
Longitude:	-95.450181
System Status:	ACTIVE

Map Key	Number of Records	Direction	Distance (mi/ft)	Site	DB
61	1 of 1	NW	3.66 / 19,336.48	KINGMONT MOBILE HOME PARK TX	WUD

Primary Co:	CORAIMA REYNA
Contact Ti:	COMPLIANCE COORDINAT
Operating Status:	OPERATIONAL
PWSID:	1012892
Source ID:	G1012892A
Utility Name:	KINGMONT MOBILE HOME PARK
WTRSRC:	G1012892A
Date Drilled:	00/00/1994
Well Depth:	540
Screen Top:	520
Screen Bottom:	540
Water Usage:	ACTIVE - PERMANENT
Gallons Per Minute:	88
CCN:	N/A
Latitude:	29.892778
Longitude:	-95.449165
System Status:	ACTIVE

Map Key	Number of Records	Direction	Distance (mi/ft)	Site	DB
62	1 of 1	ESE	3.65 / 19,268.93	CITY OF HOUSTON TX	WUD

Primary Co:	PAT J. DANIEL
Contact Ti:	CITY SECRETARY
Operating Status:	PLUGGED
PWSID:	1010013
Source ID:	G1010013MX
Utility Name:	CITY OF HOUSTON
WTRSRC:	G1010013MX
Date Drilled:	05/00/1945
Well Depth:	1100
Screen Top:	0
Screen Bottom:	0
Water Usage:	INACTIVE - PLUGGED
Gallons Per Minute:	N/A
CCN:	P1552
Latitude:	29.822171
Longitude:	-95.348268
System Status:	ACTIVE

Map Key	Number of Records	Direction	Distance (mi/ft)	Site	DB
63	1 of 3	NNE	3.68 / 19,427.25	METRO MART TX	WUD

Primary Co:	MOMIN ZULFIQUAR
Contact Ti:	PRESIDENT
Operating Status:	PLUGGED
PWSID:	1012463
Source ID:	G1012463A
Utility Name:	METRO MART
WTRSRC:	G1012463A
Date Drilled:	
Well Depth:	0
Screen Top:	0
Screen Bottom:	0
Water Usage:	INACTIVE - PLUGGED
Gallons Per Minute:	10
CCN:	N/A
Latitude:	29.895224
Longitude:	-95.39744
System Status:	ACTIVE

Map Key	Number of Records	Direction	Distance (mi/ft)	Site	DB
63	2 of 3	NNE	3.68 / 19,427.25	METRO MART TX	WUD

Primary Co:	MOMIN ZULFIQUAR
Contact Ti:	PRESIDENT
Operating Status:	PLUGGED
PWSID:	1012463
Source ID:	G1012463B
Utility Name:	METRO MART
WTRSRC:	G1012463B
Date Drilled:	09/01/1997
Well Depth:	47
Screen Top:	0
Screen Bottom:	0
Water Usage:	INACTIVE - PLUGGED
Gallons Per Minute:	N/A
CCN:	N/A
Latitude:	29.895224
Longitude:	-95.39744
System Status:	ACTIVE

Map Key	Number of Records	Direction	Distance (mi/ft)	Site	DB
63	3 of 3	NNE	3.68 / 19,427.25	METRO MART TX	WUD

Primary Co:	MOMIN ZULFIQUAR
Contact Ti:	PRESIDENT
Operating Status:	OPERATIONAL
PWSID:	1012463
Source ID:	G1012463C
Utility Name:	METRO MART
WTRSRC:	G1012463C
Date Drilled:	07/01/2003
Well Depth:	402
Screen Top:	376
Screen Bottom:	402
Water Usage:	ACTIVE - PERMANENT
Gallons Per Minute:	20
CCN:	N/A
Latitude:	29.894951
Longitude:	-95.397621
System Status:	ACTIVE

Map Key	Number of Records	Direction	Distance (mi/ft)	Site	DB
64	1 of 3	NNE	3.70 / 19,528.62	NORTH POINT VILLA TX	WUD

Primary Co:	JOHNNY B. MCGEE
Contact Ti:	PRESIDENT
Operating Status:	OPERATIONAL
PWSID:	1010832
Source ID:	G1010832A
Utility Name:	NORTH POINT VILLA
WTRSRC:	G1010832A
Date Drilled:	02/28/1969
Well Depth:	340
Screen Top:	320
Screen Bottom:	340
Water Usage:	ACTIVE - PERMANENT
Gallons Per Minute:	102
CCN:	N/A
Latitude:	29.894819
Longitude:	-95.399963
System Status:	ACTIVE

Map Key	Number of Records	Direction	Distance (mi/ft)	Site	DB
64	2 of 3	NNE	3.70 / 19,528.62	NORTH POINT VILLA TX	WUD

Primary Co:	JOHNNY B. MCGEE
Contact Ti:	PRESIDENT
Operating Status:	OPERATIONAL
PWSID:	1010832
Source ID:	G1010832B
Utility Name:	NORTH POINT VILLA
WTRSRC:	G1010832B
Date Drilled:	08/17/2001
Well Depth:	410
Screen Top:	0
Screen Bottom:	0
Water Usage:	ACTIVE - PERMANENT
Gallons Per Minute:	30
CCN:	N/A
Latitude:	29.895617
Longitude:	-95.398608
System Status:	ACTIVE

Map Key	Number of Records	Direction	Distance (mi/ft)	Site	DB
64	3 of 3	NNE	3.70 / 19,528.62	NORTH POINT VILLA TX	WUD

Primary Co:	JOHNNY B. MCGEE
Contact Ti:	PRESIDENT
Operating Status:	PLUGGED
PWSID:	1010832
Source ID:	G1010832C
Utility Name:	NORTH POINT VILLA
WTRSRC:	G1010832C
Date Drilled:	06/15/1970
Well Depth:	340
Screen Top:	0
Screen Bottom:	0
Water Usage:	INACTIVE - PLUGGED
Gallons Per Minute:	N/A
CCN:	N/A
Latitude:	29.895614
Longitude:	-95.398586
System Status:	ACTIVE

Map Key	Number of Records	Direction	Distance (mi/ft)	Site	DB
65	1 of 1	NE	3.73 / 19,686.14	MMMS TX	WUD

Primary Co:	CINDI LOVELL
Contact Ti:	PROJECT MANAGER
Operating Status:	OPERATIONAL
PWSID:	1013272
Source ID:	G1013272A
Utility Name:	MMMS
WTRSRC:	G1013272A
Date Drilled:	12/06/2002
Well Depth:	385
Screen Top:	375
Screen Bottom:	385
Water Usage:	ACTIVE - PERMANENT
Gallons Per Minute:	15
CCN:	N/A
Latitude:	29.881748
Longitude:	-95.366397
System Status:	ACTIVE

Map Key	Number of Records	Direction	Distance (mi/ft)	Site	DB
66	1 of 2	NE	3.76 / 19,873.21	ROSEWOOD MOBILE HOME PARK TX	WUD

Primary Co:	BAHRAM SOLHJOU
Contact Ti:	OWNER
Operating Status:	OPERATIONAL
PWSID:	1011971
Source ID:	G1011971A
Utility Name:	ROSEWOOD MOBILE HOME PARK
WTRSRC:	G1011971A
Date Drilled:	03/15/1982
Well Depth:	395
Screen Top:	385
Screen Bottom:	395
Water Usage:	ACTIVE - PERMANENT
Gallons Per Minute:	64
CCN:	N/A
Latitude:	29.890229
Longitude:	-95.377554
System Status:	ACTIVE

Map Key	Number of Records	Direction	Distance (mi/ft)	Site	DB
66	2 of 2	NE	3.76 / 19,873.21	ROSEWOOD MOBILE HOME PARK TX	WUD

Primary Co:	BAHRAM SOLHJOU
Contact Ti:	OWNER
Operating Status:	OPERATIONAL
PWSID:	1011971
Source ID:	G1011971B
Utility Name:	ROSEWOOD MOBILE HOME PARK
WTRSRC:	G1011971B
Date Drilled:	00/00/1996
Well Depth:	378
Screen Top:	358
Screen Bottom:	378
Water Usage:	ACTIVE - PERMANENT
Gallons Per Minute:	24
CCN:	N/A
Latitude:	29.890246
Longitude:	-95.377558
System Status:	ACTIVE

Map Key	Number of Records	Direction	Distance (mi/ft)	Site	DB
67	1 of 2	NNE	3.80 / 20,072.78	CHEVRON MART TX	WUD

Primary Co:	QURBAN ALI MOMIN
Contact Ti:	PRESIDENT
Operating Status:	OPERATIONAL
PWSID:	1012162
Source ID:	G1012162B
Utility Name:	CHEVRON MART
WTRSRC:	G1012162B
Date Drilled:	
Well Depth:	323
Screen Top:	0
Screen Bottom:	0
Water Usage:	ACTIVE - PERMANENT
Gallons Per Minute:	10
CCN:	N/A
Latitude:	29.897289
Longitude:	-95.398849
System Status:	ACTIVE

Map Key	Number of Records	Direction	Distance (mi/ft)	Site	DB
67	2 of 2	NNE	3.80 / 20,072.78	CHEVRON MART TX	WUD

Primary Co:	QURBAN ALI MOMIN
Contact Ti:	PRESIDENT
Operating Status:	ABANDONED
PWSID:	1012162
Source ID:	G1012162A
Utility Name:	CHEVRON MART
WTRSRC:	G1012162A
Date Drilled:	
Well Depth:	0
Screen Top:	0
Screen Bottom:	0
Water Usage:	INACTIVE - ABANDONED
Gallons Per Minute:	N/A
CCN:	N/A
Latitude:	29.897168
Longitude:	-95.399103
System Status:	ACTIVE

Map Key	Number of Records	Direction	Distance (mi/ft)	Site	DB
68	1 of 1	NW	3.82 / 20,176.10	CITY OF HOUSTON TX	WUD

Primary Co:	PAT J. DANIEL
Contact Ti:	CITY SECRETARY
Operating Status:	OPERATIONAL
PWSID:	1010013
Source ID:	G1010013F
Utility Name:	CITY OF HOUSTON
WTRSRC:	G1010013F
Date Drilled:	01/00/1971
Well Depth:	1480
Screen Top:	601
Screen Bottom:	1470
Water Usage:	ACTIVE - PERMANENT
Gallons Per Minute:	1150
CCN:	P1552
Latitude:	29.885117
Longitude:	-95.451523
System Status:	ACTIVE

Map Key	Number of Records	Direction	Distance (mi/ft)	Site	DB
69	1 of 1	NE	3.82 / 20,188.45	FATIMA FAMILY VILLAGE MHP TX	WUD

Primary Co:	SHANNON DWAYNE MARSH
Contact Ti:	OPERATOR/MANAGER
Operating Status:	PLUGGED
PWSID:	1010746
Source ID:	G1010746A
Utility Name:	FATIMA FAMILY VILLAGE MHP
WTRSRC:	G1010746A
Date Drilled:	
Well Depth:	350
Screen Top:	0
Screen Bottom:	0
Water Usage:	INACTIVE - PLUGGED
Gallons Per Minute:	18
CCN:	N/A
Latitude:	29.889668
Longitude:	-95.37549
System Status:	INACTIVE

Map Key	Number of Records	Direction	Distance (mi/ft)	Site	DB
70	1 of 1	N	3.88 / 20,498.99	RACEWAY 6772 TX	WUD

Primary Co:	DIPAKKUMAR PATEL
Contact Ti:	MANAGER
Operating Status:	PLUGGED
PWSID:	1012952
Source ID:	G1012952A
Utility Name:	JAY MARUTI WATER SYSTEM
WTRSRC:	G1012952A
Date Drilled:	02/14/1996
Well Depth:	420
Screen Top:	400
Screen Bottom:	420
Water Usage:	INACTIVE - OTHER
Gallons Per Minute:	15
CCN:	N/A
Latitude:	29.89856
Longitude:	-95.41888
System Status:	INACTIVE

Map Key	Number of Records	Direction	Distance (mi/ft)	Site	DB
71	1 of 1	WNW	3.88 / 20,483.64	CITY OF HOUSTON TX	WUD

Primary Co:	PAT J. DANIEL
Contact Ti:	CITY SECRETARY
Operating Status:	PLUGGED
PWSID:	1010013
Source ID:	G1010013JL
Utility Name:	CITY OF HOUSTON
WTRSRC:	G1010013JL
Date Drilled:	10/27/1964
Well Depth:	560
Screen Top:	0
Screen Bottom:	0
Water Usage:	INACTIVE - PLUGGED
Gallons Per Minute:	N/A
CCN:	P1552
Latitude:	29.864835
Longitude:	-95.470924
System Status:	ACTIVE

Map Key	Number of Records	Direction	Distance (mi/ft)	Site	DB
72	1 of 1	WNW	3.89 / 20,516.93	CITY OF HOUSTON TX	WUD

Primary Co:	PAT J. DANIEL
Contact Ti:	CITY SECRETARY
Operating Status:	PLUGGED
PWSID:	1010013
Source ID:	G1010013DK
Utility Name:	CITY OF HOUSTON
WTRSRC:	G1010013DK
Date Drilled:	07/17/1971
Well Depth:	1000
Screen Top:	0
Screen Bottom:	0
Water Usage:	INACTIVE - PLUGGED
Gallons Per Minute:	N/A
CCN:	P1552
Latitude:	29.876058
Longitude:	-95.461331
System Status:	ACTIVE

Map Key	Number of Records	Direction	Distance (mi/ft)	Site	DB
73	1 of 2	NE	3.93 / 20,746.32	LONE WILLOW MOBILE HOME PARK TX	WUD

Primary Co:	LINDA DIANNE HARTZOG
Contact Ti:	OWNER
Operating Status:	OPERATIONAL
PWSID:	1010664
Source ID:	G1010664B
Utility Name:	LONE WILLOW MOBILE HOME PARK
WTRSRC:	G1010664B
Date Drilled:	06/08/1989
Well Depth:	400
Screen Top:	380
Screen Bottom:	400
Water Usage:	INACTIVE - OTHER
Gallons Per Minute:	17
CCN:	N/A
Latitude:	29.891939
Longitude:	-95.37635
System Status:	INACTIVE

Map Key	Number of Records	Direction	Distance (mi/ft)	Site	DB
73	2 of 2	NE	3.93 / 20,746.32	LONE WILLOW MOBILE HOME PARK TX	WUD

Primary Co:	LINDA DIANNE HARTZOG
Contact Ti:	OWNER
Operating Status:	OPERATIONAL
PWSID:	1010664
Source ID:	G1010664A
Utility Name:	LONE WILLOW MOBILE HOME PARK
WTRSRC:	G1010664A
Date Drilled:	
Well Depth:	353
Screen Top:	0
Screen Bottom:	0
Water Usage:	INACTIVE - OTHER
Gallons Per Minute:	20
CCN:	N/A
Latitude:	29.89196
Longitude:	-95.376381
System Status:	INACTIVE

Map Key	Number of Records	Direction	Distance (mi/ft)	Site	DB
74	1 of 1	NE	3.96 / 20,906.05	FATIMA FAMILY VILLAGE MHP TX	WUD

Primary Co:	SHANNON DWAYNE MARSH
Contact Ti:	OPERATOR/MANAGER
Operating Status:	OPERATIONAL
PWSID:	1010746
Source ID:	G1010746B
Utility Name:	FATIMA FAMILY VILLAGE MHP
WTRSRC:	G1010746B
Date Drilled:	
Well Depth:	350
Screen Top:	0
Screen Bottom:	0
Water Usage:	INACTIVE - OTHER
Gallons Per Minute:	28
CCN:	N/A
Latitude:	29.892002
Longitude:	-95.375717
System Status:	INACTIVE

Map Key	Number of Records	Direction	Distance (mi/ft)	Site	DB
75	1 of 2	NE	3.98 / 20,992.42	STETTNER ADDITION TX	WUD

Primary Co:	TJ SHEPARD, JR.
Contact Ti:	FIELD SUPERVISOR
Operating Status:	OPERATIONAL
PWSID:	1010216
Source ID:	G1010216B
Utility Name:	STETTNER ADDITION
WTRSRC:	G1010216B
Date Drilled:	12/21/2010
Well Depth:	372
Screen Top:	352
Screen Bottom:	372
Water Usage:	ACTIVE - PERMANENT
Gallons Per Minute:	53
CCN:	N/A
Latitude:	29.880025
Longitude:	-95.358922
System Status:	ACTIVE

Map Key	Number of Records	Direction	Distance (mi/ft)	Site	DB
75	2 of 2	NE	3.98 / 20,992.42	STETTNER ADDITION TX	WUD

Primary Co:	TJ SHEPARD, JR.
Contact Ti:	FIELD SUPERVISOR
Operating Status:	OPERATIONAL
PWSID:	1010216
Source ID:	G1010216A
Utility Name:	STETTNER ADDITION
WTRSRC:	G1010216A
Date Drilled:	00/00/1962
Well Depth:	400
Screen Top:	380
Screen Bottom:	400
Water Usage:	ACTIVE - PERMANENT
Gallons Per Minute:	54
CCN:	N/A
Latitude:	29.88011932
Longitude:	-95.35894012
System Status:	ACTIVE

Map Key	Number of Records	Direction	Distance (mi/ft)	Site	DB
76	1 of 2	NE	4.00 / 21,129.25	MESQUITE MHP TX	WUD

Primary Co:	BRADLEY V. DAVIS
Contact Ti:	MEMBER
Operating Status:	OPERATIONAL
PWSID:	1013245
Source ID:	G1013245B
Utility Name:	MESQUITE MHP
WTRSRC:	G1013245B
Date Drilled:	03/24/2009
Well Depth:	394
Screen Top:	364
Screen Bottom:	394
Water Usage:	ACTIVE - PERMANENT
Gallons Per Minute:	28
CCN:	N/A
Latitude:	29.88722222
Longitude:	-95.36611111
System Status:	ACTIVE

Map Key	Number of Records	Direction	Distance (mi/ft)	Site	DB
76	2 of 2	NE	4.00 / 21,129.25	MESQUITE MHP TX	WUD

Primary Co:	BRADLEY V. DAVIS
Contact Ti:	MEMBER
Operating Status:	PLUGGED
PWSID:	1013245
Source ID:	G1013245A
Utility Name:	MESQUITE MHP
WTRSRC:	G1013245A
Date Drilled:	
Well Depth:	300
Screen Top:	0
Screen Bottom:	0
Water Usage:	INACTIVE - PLUGGED
Gallons Per Minute:	N/A
CCN:	N/A
Latitude:	29.886592
Longitude:	-95.3662
System Status:	ACTIVE

Map Key	Number of Records	Direction	Distance (mi/ft)	Site	DB
77	1 of 1	NW	4.06 / 21,414.75	WEST MONTGOMERY UTILITY TX	WUD

Primary Co:	MELISSA RICH
Contact Ti:	VP OF OPERATIONS
Operating Status:	OPERATIONAL
PWSID:	1010670
Source ID:	G1010670A
Utility Name:	WEST MONTGOMERY UTILITY
WTRSRC:	G1010670A
Date Drilled:	00/00/1984
Well Depth:	349
Screen Top:	329
Screen Bottom:	349
Water Usage:	ACTIVE - PERMANENT
Gallons Per Minute:	220
CCN:	10866
Latitude:	29.887631
Longitude:	-95.454164
System Status:	ACTIVE

Map Key	Number of Records	Direction	Distance (mi/ft)	Site	DB
78	1 of 1	E	4.11 / 21,677.28	CITY OF HOUSTON TX	WUD

Primary Co:	PAT J. DANIEL
Contact Ti:	CITY SECRETARY
Operating Status:	PLUGGED
PWSID:	1010013
Source ID:	G1010013NB
Utility Name:	CITY OF HOUSTON
WTRSRC:	G1010013NB
Date Drilled:	01/00/1949
Well Depth:	1120
Screen Top:	0
Screen Bottom:	0
Water Usage:	INACTIVE - PLUGGED
Gallons Per Minute:	N/A
CCN:	P1552
Latitude:	29.839671
Longitude:	-95.34105
System Status:	ACTIVE

Map Key	Number of Records	Direction	Distance (mi/ft)	Site	DB
79	1 of 1	WNW	4.15 / 21,892.68	CITY OF HOUSTON TX	WUD

Primary Co:	PAT J. DANIEL
Contact Ti:	CITY SECRETARY
Operating Status:	PLUGGED
PWSID:	1010013
Source ID:	G1010013DA
Utility Name:	CITY OF HOUSTON
WTRSRC:	G1010013DA
Date Drilled:	10/29/1965
Well Depth:	1152
Screen Top:	916
Screen Bottom:	1133
Water Usage:	INACTIVE - PLUGGED
Gallons Per Minute:	850
CCN:	P1552
Latitude:	29.867439
Longitude:	-95.473622
System Status:	ACTIVE

Map Key	Number of Records	Direction	Distance (mi/ft)	Site	DB
80	1 of 1	NNE	4.27 / 22,540.50	ALL SEASONS FOOD STORE 2 TX	WUD

Primary Co:	VICTORIA ORTA
Contact Ti:	MANAGER
Operating Status:	OPERATIONAL
PWSID:	1013082
Source ID:	G1013082A
Utility Name:	ALL SEASONS FOOD STORE 2
WTRSRC:	G1013082A
Date Drilled:	
Well Depth:	0
Screen Top:	0
Screen Bottom:	0
Water Usage:	ACTIVE - PERMANENT
Gallons Per Minute:	36
CCN:	N/A
Latitude:	29.902426
Longitude:	-95.391838
System Status:	ACTIVE

Map Key	Number of Records	Direction	Distance (mi/ft)	Site	DB
81	1 of 1	E	4.28 / 22,578.12	CITY OF HOUSTON TX	WUD

Primary Co:	PAT J. DANIEL
Contact Ti:	CITY SECRETARY
Operating Status:	PLUGGED
PWSID:	1010013
Source ID:	G1010013NS
Utility Name:	CITY OF HOUSTON
WTRSRC:	G1010013NS
Date Drilled:	
Well Depth:	0
Screen Top:	0
Screen Bottom:	0
Water Usage:	INACTIVE - PLUGGED
Gallons Per Minute:	N/A
CCN:	P1552
Latitude:	29.838333
Longitude:	-95.338333
System Status:	ACTIVE

Map Key	Number of Records	Direction	Distance (mi/ft)	Site	DB
82	1 of 2	N	4.31 / 22,775.50	MAREK ROAD WATER SYSTEM TX	WUD

Primary Co:	DAVID L. GILLEY
Contact Ti:	PRESIDENT
Operating Status:	PLUGGED
PWSID:	1010478
Source ID:	G1010478B
Utility Name:	MAREK ROAD WATER SYSTEM
WTRSRC:	G1010478B
Date Drilled:	
Well Depth:	0
Screen Top:	0
Screen Bottom:	0
Water Usage:	INACTIVE - PLUGGED
Gallons Per Minute:	N/A
CCN:	N/A
Latitude:	29.905022
Longitude:	-95.416822
System Status:	INACTIVE

Map Key	Number of Records	Direction	Distance (mi/ft)	Site	DB
82	2 of 2	N	4.31 / 22,775.50	MAREK ROAD WATER SYSTEM TX	WUD

Primary Co:	DAVID L. GILLEY
Contact Ti:	PRESIDENT
Operating Status:	OPERATIONAL
PWSID:	1010478
Source ID:	G1010478A
Utility Name:	MAREK ROAD WATER SYSTEM
WTRSRC:	G1010478A
Date Drilled:	11/01/1969
Well Depth:	370
Screen Top:	302
Screen Bottom:	359
Water Usage:	INACTIVE - OTHER
Gallons Per Minute:	160
CCN:	N/A
Latitude:	29.905069
Longitude:	-95.416744
System Status:	INACTIVE

Map Key	Number of Records	Direction	Distance (mi/ft)	Site	DB
83	1 of 1	NNW	4.33 / 22,845.16	BLUE BELL MANOR SUBDIVISION TX	WUD

Primary Co:	MARK HEIN
Contact Ti:	OPERATOR
Operating Status:	OPERATIONAL
PWSID:	1010647
Source ID:	G1010647E
Utility Name:	BLUE BELL MANOR SUBDIVISION
WTRSRC:	G1010647E
Date Drilled:	07/19/1999
Well Depth:	630
Screen Top:	500
Screen Bottom:	622
Water Usage:	ACTIVE - PERMANENT
Gallons Per Minute:	400
CCN:	10963
Latitude:	29.902877
Longitude:	-95.430935
System Status:	ACTIVE

Map Key	Number of Records	Direction	Distance (mi/ft)	Site	DB
84	1 of 2	N	4.34 / 22,890.10	MADING LANE WATER SYSTEM TX	WUD

Primary Co:	MELISSA RICH
Contact Ti:	VP OF OPERATIONS
Operating Status:	OPERATIONAL
PWSID:	1010517
Source ID:	G1010517A
Utility Name:	MADING LANE WATER SYSTEM
WTRSRC:	G1010517A
Date Drilled:	09/00/1967
Well Depth:	329
Screen Top:	298
Screen Bottom:	328
Water Usage:	ACTIVE - PERMANENT
Gallons Per Minute:	43
CCN:	N/A
Latitude:	29.905607
Longitude:	-95.406761
System Status:	ACTIVE

Map Key	Number of Records	Direction	Distance (mi/ft)	Site	DB
84	2 of 2	N	4.34 / 22,890.10	MADING LANE WATER SYSTEM TX	WUD

Primary Co:	MELISSA RICH
Contact Ti:	VP OF OPERATIONS
Operating Status:	OPERATIONAL
PWSID:	1010517
Source ID:	G1010517B
Utility Name:	MADING LANE WATER SYSTEM
WTRSRC:	G1010517B
Date Drilled:	
Well Depth:	328
Screen Top:	0
Screen Bottom:	0
Water Usage:	ACTIVE - PERMANENT
Gallons Per Minute:	47
CCN:	N/A
Latitude:	29.905635
Longitude:	-95.406695
System Status:	ACTIVE

Map Key	Number of Records	Direction	Distance (mi/ft)	Site	DB
85	1 of 1	ENE	4.32 / 22,800.87	SUNBELT FWSD OAKWILDE SUBDIVISION TX	WUD

Primary Co:	PAT J. DANIEL
Contact Ti:	CITY SECRETARY
Operating Status:	OPERATIONAL
PWSID:	1010022
Source ID:	G1010022D
Utility Name:	SUNBELT FWSD OAKWILDE SUBDIVISION
WTRSRC:	G1010022D
Date Drilled:	03/01/2017
Well Depth:	662
Screen Top:	0
Screen Bottom:	0
Water Usage:	ACTIVE - PERMANENT
Gallons Per Minute:	470
CCN:	10833
Latitude:	29.877053
Longitude:	-95.349217
System Status:	ACTIVE

Map Key	Number of Records	Direction	Distance (mi/ft)	Site	DB
86	**1 of 1**	**ENE**	**4.32 / 22,811.65**	**SUNBELT FWSD OAKWILDE SUBDIVISION** **TX**	**WUD**

Primary Co:	PAT J. DANIEL
Contact Ti:	CITY SECRETARY
Operating Status:	PLUGGED
PWSID:	1010022
Source ID:	G1010022B
Utility Name:	SUNBELT FWSD OAKWILDE SUBDIVISION
WTRSRC:	G1010022B
Date Drilled:	04/26/1958
Well Depth:	639
Screen Top:	0
Screen Bottom:	0
Water Usage:	INACTIVE - PLUGGED
Gallons Per Minute:	275
CCN:	10833
Latitude:	29.877436
Longitude:	-95.349189
System Status:	ACTIVE

Map Key	Number of Records	Direction	Distance (mi/ft)	Site	DB
87	1 of 2	NE	4.33 / 22,871.41	MARY FRANCIS SUBDIVISION TX	WUD

Primary Co:	TJ SHEPARD, JR.
Contact Ti:	FIELD SUPERVISOR
Operating Status:	OPERATIONAL
PWSID:	1010100
Source ID:	G1010100C
Utility Name:	MARY FRANCIS SUBDIVISION
WTRSRC:	G1010100C
Date Drilled:	09/05/2006
Well Depth:	756
Screen Top:	625
Screen Bottom:	715
Water Usage:	ACTIVE - PERMANENT
Gallons Per Minute:	240
CCN:	N/A
Latitude:	29.88575943
Longitude:	-95.35682355
System Status:	ACTIVE

Map Key	Number of Records	Direction	Distance (mi/ft)	Site	DB
87	2 of 2	NE	4.33 / 22,871.41	MARY FRANCIS SUBDIVISION TX	WUD

Primary Co:	TJ SHEPARD, JR.
Contact Ti:	FIELD SUPERVISOR
Operating Status:	EMERGENCY
PWSID:	1010100
Source ID:	G1010100B
Utility Name:	MARY FRANCIS SUBDIVISION
WTRSRC:	G1010100B
Date Drilled:	03/31/1997
Well Depth:	546
Screen Top:	474
Screen Bottom:	541
Water Usage:	ACTIVE - EMERGENCY
Gallons Per Minute:	440
CCN:	N/A
Latitude:	29.88570512
Longitude:	-95.35674097
System Status:	ACTIVE

Map Key	Number of Records	Direction	Distance (mi/ft)	Site	DB
88	1 of 2	NW	4.40 / 23,227.88	INSURANCE AUTO AUCTION TX	WUD

Primary Co:	RONALD YEATES
Contact Ti:	EMERGENCY CONTACT
Operating Status:	PLUGGED
PWSID:	1012619
Source ID:	G1012619A
Utility Name:	INSURANCE AUTO AUCTION
WTRSRC:	G1012619A
Date Drilled:	
Well Depth:	210
Screen Top:	0
Screen Bottom:	0
Water Usage:	INACTIVE - PLUGGED
Gallons Per Minute:	10
CCN:	N/A
Latitude:	29.896379
Longitude:	-95.450119
System Status:	ACTIVE

Map Key	Number of Records	Direction	Distance (mi/ft)	Site	DB
88	2 of 2	NW	4.40 / 23,227.88	INSURANCE AUTO AUCTION TX	WUD

Primary Co:	RONALD YEATES
Contact Ti:	EMERGENCY CONTACT
Operating Status:	OPERATIONAL
PWSID:	1012619
Source ID:	G1012619B
Utility Name:	INSURANCE AUTO AUCTION
WTRSRC:	G1012619B
Date Drilled:	06/26/2003
Well Depth:	436
Screen Top:	416
Screen Bottom:	436
Water Usage:	ACTIVE - PERMANENT
Gallons Per Minute:	35
CCN:	N/A
Latitude:	29.896379
Longitude:	-95.450119
System Status:	ACTIVE

Map Key	Number of Records	Direction	Distance (mi/ft)	Site	DB
89	1 of 2	NE	4.40 / 23,218.91	WOODLOCH MHP TX	WUD

Primary Co:	DARREN SHAW
Contact Ti:	OPS SUPERVISOR
Operating Status:	OPERATIONAL
PWSID:	1010805
Source ID:	G1010805A
Utility Name:	WOODLOCH MHP
WTRSRC:	G1010805A
Date Drilled:	04/00/1977
Well Depth:	400
Screen Top:	370
Screen Bottom:	400
Water Usage:	ACTIVE - PERMANENT
Gallons Per Minute:	35
CCN:	N/A
Latitude:	29.895525
Longitude:	-95.36826667
System Status:	ACTIVE

Map Key	Number of Records	Direction	Distance (mi/ft)	Site	DB
89	2 of 2	NE	4.40 / 23,218.91	WOODLOCH MHP TX	WUD

Primary Co:	DARREN SHAW
Contact Ti:	OPS SUPERVISOR
Operating Status:	OPERATIONAL
PWSID:	1010805
Source ID:	G1010805B
Utility Name:	WOODLOCH MHP
WTRSRC:	G1010805B
Date Drilled:	
Well Depth:	400
Screen Top:	0
Screen Bottom:	0
Water Usage:	ACTIVE - PERMANENT
Gallons Per Minute:	48
CCN:	N/A
Latitude:	29.895506
Longitude:	-95.368167
System Status:	ACTIVE

Map Key	Number of Records	Direction	Distance (mi/ft)	Site	DB
90	1 of 1	N	4.41 / 23,301.17	BLUE BELL INDUSTRIAL PARK TX	WUD

Primary Co:	GURMEET SINGH DHOAT
Contact Ti:	MANAGING MEMBER
Operating Status:	OPERATIONAL
PWSID:	1012163
Source ID:	G1012163A
Utility Name:	BLUE BELL INDUSTRIAL PARK
WTRSRC:	G1012163A
Date Drilled:	
Well Depth:	330
Screen Top:	0
Screen Bottom:	0
Water Usage:	ACTIVE - PERMANENT
Gallons Per Minute:	55
CCN:	N/A
Latitude:	29.90659
Longitude:	-95.403702
System Status:	ACTIVE

Map Key	Number of Records	Direction	Distance (mi/ft)	Site	DB
91	**1 of 1**	**NE**	**4.40 / 23,216.80**	**WEATHERFORD WELL SCREEN COMPANY** **TX**	**WUD**

Primary Co:	VANESSA CHAPA
Contact Ti:	COMPLIANCE MANAGER
Operating Status:	OPERATIONAL
PWSID:	1012885
Source ID:	G1012885A
Utility Name:	WEATHERFORD WELL SCREEN COMPANY
WTRSRC:	G1012885A
Date Drilled:	
Well Depth:	550
Screen Top:	0
Screen Bottom:	0
Water Usage:	ACTIVE - PERMANENT
Gallons Per Minute:	10
CCN:	N/A
Latitude:	29.886179
Longitude:	-95.356514
System Status:	ACTIVE

Map Key	Number of Records	Direction	Distance (mi/ft)	Site	DB
92	1 of 2	NNE	4.44 / 23,437.97	SUNBELT FWSD OAKGLEN SUBDIVISION TX	WUD

Primary Co:	PAT J. DANIEL
Contact Ti:	CITY SECRETARY
Operating Status:	OPERATIONAL
PWSID:	1010188
Source ID:	G1010188A
Utility Name:	SUNBELT FWSD OAKGLEN SUBDIVISION
WTRSRC:	G1010188A
Date Drilled:	08/18/1952
Well Depth:	498
Screen Top:	305
Screen Bottom:	460
Water Usage:	ACTIVE - PERMANENT
Gallons Per Minute:	150
CCN:	10833
Latitude:	29.90517044
Longitude:	-95.39086151
System Status:	ACTIVE

Map Key	Number of Records	Direction	Distance (mi/ft)	Site	DB
92	2 of 2	NNE	4.44 / 23,437.97	SUNBELT FWSD OAKGLEN SUBDIVISION TX	WUD

Primary Co:	PAT J. DANIEL
Contact Ti:	CITY SECRETARY
Operating Status:	OPERATIONAL
PWSID:	1010188
Source ID:	G1010188B
Utility Name:	SUNBELT FWSD OAKGLEN SUBDIVISION
WTRSRC:	G1010188B
Date Drilled:	
Well Depth:	0
Screen Top:	0
Screen Bottom:	0
Water Usage:	ACTIVE - PERMANENT
Gallons Per Minute:	120
CCN:	10833
Latitude:	29.905094
Longitude:	-95.390517
System Status:	ACTIVE

Map Key	Number of Records	Direction	Distance (mi/ft)	Site	DB
93	1 of 1	NW	4.45 / 23,477.48	HARRIS COUNTY MUD 118 TX	WUD

Primary Co:	PAT J. DANIEL
Contact Ti:	CITY SECRETARY
Operating Status:	OPERATIONAL
PWSID:	1010897
Source ID:	G1010897B
Utility Name:	HARRIS COUNTY MUD 118
WTRSRC:	G1010897B
Date Drilled:	01/00/1991
Well Depth:	990
Screen Top:	512
Screen Bottom:	974
Water Usage:	ACTIVE - PERMANENT
Gallons Per Minute:	800
CCN:	P0195
Latitude:	29.891628
Longitude:	-95.458817
System Status:	ACTIVE

Map Key	Number of Records	Direction	Distance (mi/ft)	Site	DB
94	1 of 1	ENE	4.46 / 23,530.44	CITY OF HOUSTON TX	WUD

Primary Co:	PAT J. DANIEL
Contact Ti:	CITY SECRETARY
Operating Status:	PLUGGED
PWSID:	1010013
Source ID:	G1010013OM
Utility Name:	CITY OF HOUSTON
WTRSRC:	G1010013OM
Date Drilled:	00/00/1950
Well Depth:	604
Screen Top:	0
Screen Bottom:	0
Water Usage:	INACTIVE - PLUGGED
Gallons Per Minute:	N/A
CCN:	P1552
Latitude:	29.86717
Longitude:	-95.340493
System Status:	ACTIVE

Map Key	Number of Records	Direction	Distance (mi/ft)	Site	DB
95	1 of 1	N	4.48 / 23,657.47	LITTLE YORK VOLUNTEER FIRE DEPARTM TX	WUD

Primary Co:	ROBIN HAYSLIP
Contact Ti:	COMMISSIONER
Operating Status:	OPERATIONAL
PWSID:	1013551
Source ID:	G1013551A
Utility Name:	LITTLE YORK VOLUNTEER FIRE DEPARTM
WTRSRC:	G1013551A
Date Drilled:	11/12/2015
Well Depth:	461
Screen Top:	0
Screen Bottom:	0
Water Usage:	ACTIVE - PERMANENT
Gallons Per Minute:	54
CCN:	N/A
Latitude:	29.907319
Longitude:	-95.40075
System Status:	ACTIVE

Map Key	Number of Records	Direction	Distance (mi/ft)	Site	DB
96	1 of 2	NE	4.48 / 23,666.47	HOOKS MOBILE HOME PARK TX	WUD

Primary Co:	LARRY FRITH
Contact Ti:	PRESIDENT
Operating Status:	OPERATIONAL
PWSID:	1011713
Source ID:	G1011713B
Utility Name:	HOOKS MOBILE HOME PARK
WTRSRC:	G1011713B
Date Drilled:	
Well Depth:	480
Screen Top:	0
Screen Bottom:	0
Water Usage:	ACTIVE - PERMANENT
Gallons Per Minute:	52
CCN:	13027
Latitude:	29.888969
Longitude:	-95.356822
System Status:	ACTIVE

Map Key	Number of Records	Direction	Distance (mi/ft)	Site	DB
96	2 of 2	NE	4.48 / 23,666.47	HOOKS MOBILE HOME PARK TX	WUD

Primary Co:	LARRY FRITH
Contact Ti:	PRESIDENT
Operating Status:	OPERATIONAL
PWSID:	1011713
Source ID:	G1011713A
Utility Name:	HOOKS MOBILE HOME PARK
WTRSRC:	G1011713A
Date Drilled:	10/01/1980
Well Depth:	443
Screen Top:	413
Screen Bottom:	443
Water Usage:	ACTIVE - PERMANENT
Gallons Per Minute:	58
CCN:	13027
Latitude:	29.88894167
Longitude:	-95.35688056
System Status:	ACTIVE

Map Key	Number of Records	Direction	Distance (mi/ft)	Site	DB
97	1 of 1	NNW	4.50 / 23,777.30	DEER TRAIL MOBILE HOME PARK TX	WUD

Primary Co:	ESMERALDA SANJUAN
Contact Ti:	OWNER
Operating Status:	OPERATIONAL
PWSID:	1010686
Source ID:	G1010686A
Utility Name:	DEER TRAIL MOBILE HOME PARK
WTRSRC:	G1010686A
Date Drilled:	04/00/1977
Well Depth:	350
Screen Top:	340
Screen Bottom:	350
Water Usage:	ACTIVE - PERMANENT
Gallons Per Minute:	25
CCN:	N/A
Latitude:	29.907244
Longitude:	-95.423846
System Status:	ACTIVE

Map Key	Number of Records	Direction	Distance (mi/ft)	Site	DB
98	1 of 1	N	4.50 / 23,782.29	AQUINO SIGN SHOP TX	WUD

Primary Co:	LOC THAN
Contact Ti:	REGISTERED AGENT
Operating Status:	OPERATIONAL
PWSID:	1012931
Source ID:	G1012931A
Utility Name:	AQUINO SIGN SHOP
WTRSRC:	G1012931A
Date Drilled:	09/25/1995
Well Depth:	438
Screen Top:	418
Screen Bottom:	438
Water Usage:	ACTIVE - PERMANENT
Gallons Per Minute:	15
CCN:	N/A
Latitude:	29.907478
Longitude:	-95.402115
System Status:	ACTIVE

Map Key	Number of Records	Direction	Distance (mi/ft)	Site	DB
99	1 of 3	NW	4.52 / 23,846.98	MOBILE HOME ESTATES TX	WUD

Primary Co:	GREGORY SMITH
Contact Ti:	FIELD SUPERVISOR
Operating Status:	OPERATIONAL
PWSID:	1010288
Source ID:	G1010288A
Utility Name:	MOBILE HOME ESTATES
WTRSRC:	G1010288A
Date Drilled:	05/05/1967
Well Depth:	325
Screen Top:	300
Screen Bottom:	325
Water Usage:	ACTIVE - PERMANENT
Gallons Per Minute:	110
CCN:	11157
Latitude:	29.897863
Longitude:	-95.450955
System Status:	ACTIVE

Map Key	Number of Records	Direction	Distance (mi/ft)	Site	DB
99	2 of 3	NW	4.52 / 23,846.98	MOBILE HOME ESTATES TX	WUD

Primary Co:	GREGORY SMITH
Contact Ti:	FIELD SUPERVISOR
Operating Status:	OPERATIONAL
PWSID:	1010288
Source ID:	G1010288B
Utility Name:	MOBILE HOME ESTATES
WTRSRC:	G1010288B
Date Drilled:	08/27/1968
Well Depth:	333
Screen Top:	302
Screen Bottom:	326
Water Usage:	ACTIVE - PERMANENT
Gallons Per Minute:	40
CCN:	11157
Latitude:	29.897876
Longitude:	-95.450565
System Status:	ACTIVE

Map Key	Number of Records	Direction	Distance (mi/ft)	Site	DB
99	3 of 3	NW	4.52 / 23,846.98	MOBILE HOME ESTATES TX	WUD

Primary Co:	GREGORY SMITH
Contact Ti:	FIELD SUPERVISOR
Operating Status:	OPERATIONAL
PWSID:	1010288
Source ID:	G1010288C
Utility Name:	MOBILE HOME ESTATES
WTRSRC:	G1010288C
Date Drilled:	05/00/1971
Well Depth:	234
Screen Top:	213
Screen Bottom:	233
Water Usage:	ACTIVE - PERMANENT
Gallons Per Minute:	29
CCN:	11157
Latitude:	29.897876
Longitude:	-95.450565
System Status:	ACTIVE

Map Key	Number of Records	Direction	Distance (mi/ft)	Site	DB
100	1 of 2	NE	4.52 / 23,850.30	BERGVILLE ADDITION TX	WUD

Primary Co:	TJ SHEPARD, JR.
Contact Ti:	FIELD SUPERVISOR
Operating Status:	OPERATIONAL
PWSID:	1010099
Source ID:	G1010099B
Utility Name:	BERGVILLE ADDITION
WTRSRC:	G1010099B
Date Drilled:	09/22/1995
Well Depth:	529
Screen Top:	517
Screen Bottom:	527
Water Usage:	ACTIVE - PERMANENT
Gallons Per Minute:	37
CCN:	N/A
Latitude:	29.89924777
Longitude:	-95.37139238
System Status:	ACTIVE

Map Key	Number of Records	Direction	Distance (mi/ft)	Site	DB
100	2 of 2	NE	4.52 / 23,850.30	BERGVILLE ADDITION TX	WUD

Primary Co:	TJ SHEPARD, JR.
Contact Ti:	FIELD SUPERVISOR
Operating Status:	PLUGGED
PWSID:	1010099
Source ID:	G1010099A
Utility Name:	BERGVILLE ADDITION
WTRSRC:	G1010099A
Date Drilled:	
Well Depth:	225
Screen Top:	0
Screen Bottom:	0
Water Usage:	INACTIVE - PLUGGED
Gallons Per Minute:	N/A
CCN:	N/A
Latitude:	29.899239
Longitude:	-95.371278
System Status:	ACTIVE

Map Key	Number of Records	Direction	Distance (mi/ft)	Site	DB
101	1 of 1	E	4.51 / 23,827.92	CITY OF HOUSTON TX	WUD

Primary Co:	PAT J. DANIEL
Contact Ti:	CITY SECRETARY
Operating Status:	CAPPED
PWSID:	1010013
Source ID:	G1010013AN
Utility Name:	CITY OF HOUSTON
WTRSRC:	G1010013AN
Date Drilled:	12/08/1949
Well Depth:	1940
Screen Top:	0
Screen Bottom:	0
Water Usage:	INACTIVE - CAPPED
Gallons Per Minute:	1850
CCN:	P1552
Latitude:	29.842592
Longitude:	-95.33416
System Status:	ACTIVE

Map Key	Number of Records	Direction	Distance (mi/ft)	Site	DB
102	1 of 1	SW	4.51 / 23,802.41	CITY OF HOUSTON TX	WUD

Primary Co:	PAT J. DANIEL
Contact Ti:	CITY SECRETARY
Operating Status:	PLUGGED
PWSID:	1010013
Source ID:	G1010013QJ
Utility Name:	CITY OF HOUSTON
WTRSRC:	G1010013QJ
Date Drilled:	02/21/1949
Well Depth:	598
Screen Top:	0
Screen Bottom:	0
Water Usage:	INACTIVE - PLUGGED
Gallons Per Minute:	N/A
CCN:	P1552
Latitude:	29.79417
Longitude:	-95.46153
System Status:	ACTIVE

Map Key	Number of Records	Direction	Distance (mi/ft)	Site	DB
103	1 of 1	E	4.51 / 23,833.38	CITY OF HOUSTON TX	WUD

Primary Co:	PAT J. DANIEL
Contact Ti:	CITY SECRETARY
Operating Status:	PLUGGED
PWSID:	1010013
Source ID:	G1010013AM
Utility Name:	CITY OF HOUSTON
WTRSRC:	G1010013AM
Date Drilled:	12/07/1949
Well Depth:	1808
Screen Top:	1020
Screen Bottom:	1846
Water Usage:	INACTIVE - PLUGGED
Gallons Per Minute:	1500
CCN:	P1552
Latitude:	29.833464
Longitude:	-95.334938
System Status:	ACTIVE

Map Key	Number of Records	Direction	Distance (mi/ft)	Site	DB
104	1 of 1	E	4.52 / 23,876.04	CITY OF HOUSTON TX	WUD

Primary Co:	PAT J. DANIEL
Contact Ti:	CITY SECRETARY
Operating Status:	PLUGGED
PWSID:	1010013
Source ID:	G1010013AO
Utility Name:	CITY OF HOUSTON
WTRSRC:	G1010013AO
Date Drilled:	01/31/1950
Well Depth:	1850
Screen Top:	0
Screen Bottom:	0
Water Usage:	INACTIVE - PLUGGED
Gallons Per Minute:	N/A
CCN:	P1552
Latitude:	29.84717
Longitude:	-95.334099
System Status:	ACTIVE

Map Key	Number of Records	Direction	Distance (mi/ft)	Site	DB
105	1 of 1	NNE	4.55 / 24,027.93	DOGWOOD TREE WATER SYSTEM TX	WUD

Primary Co:	DAVID L. GILLEY
Contact Ti:	PRESIDENT
Operating Status:	OPERATIONAL
PWSID:	1010927
Source ID:	G1010927A
Utility Name:	DOGWOOD TREE WATER SYSTEM
WTRSRC:	G1010927A
Date Drilled:	08/00/1980
Well Depth:	367
Screen Top:	346
Screen Bottom:	366
Water Usage:	ACTIVE - PERMANENT
Gallons Per Minute:	30
CCN:	N/A
Latitude:	29.90764339
Longitude:	-95.39537826
System Status:	ACTIVE

Map Key	Number of Records	Direction	Distance (mi/ft)	Site	DB
106	1 of 1	E	4.54 / 23,986.30	CITY OF HOUSTON TX	WUD

Primary Co:	PAT J. DANIEL
Contact Ti:	CITY SECRETARY
Operating Status:	PLUGGED
PWSID:	1010013
Source ID:	G1010013AP
Utility Name:	CITY OF HOUSTON
WTRSRC:	G1010013AP
Date Drilled:	02/22/1950
Well Depth:	1819
Screen Top:	742
Screen Bottom:	1776
Water Usage:	INACTIVE - PLUGGED
Gallons Per Minute:	2000
CCN:	P1552
Latitude:	29.85467529
Longitude:	-95.3350296
System Status:	ACTIVE

Map Key	Number of Records	Direction	Distance (mi/ft)	Site	DB
107	1 of 2	NNW	4.58 / 24,185.66	BLUE BELL MANOR SUBDIVISION TX	WUD

Primary Co:	MARK HEIN
Contact Ti:	OPERATOR
Operating Status:	PLUGGED
PWSID:	1010647
Source ID:	G1010647B
Utility Name:	BLUE BELL MANOR SUBDIVISION
WTRSRC:	G1010647B
Date Drilled:	
Well Depth:	350
Screen Top:	0
Screen Bottom:	0
Water Usage:	INACTIVE - PLUGGED
Gallons Per Minute:	120
CCN:	10963
Latitude:	29.906172
Longitude:	-95.43305
System Status:	ACTIVE

Map Key	Number of Records	Direction	Distance (mi/ft)	Site	DB
107	2 of 2	NNW	4.58 / 24,185.66	BLUE BELL MANOR SUBDIVISION TX	WUD

Primary Co:	MARK HEIN
Contact Ti:	OPERATOR
Operating Status:	ABANDONED
PWSID:	1010647
Source ID:	G1010647A
Utility Name:	BLUE BELL MANOR SUBDIVISION
WTRSRC:	G1010647A
Date Drilled:	05/00/1984
Well Depth:	356
Screen Top:	314
Screen Bottom:	354
Water Usage:	INACTIVE - ABANDONED
Gallons Per Minute:	200
CCN:	10963
Latitude:	29.906202
Longitude:	-95.432954
System Status:	ACTIVE

Map Key	Number of Records	Direction	Distance (mi/ft)	Site	DB
108	1 of 2	N	4.58 / 24,207.52	HAPPY HOA CHUONG TX	WUD

Primary Co:	CHAMP R. CLARK
Contact Ti:	OPERATOR
Operating Status:	OPERATIONAL
PWSID:	1013085
Source ID:	G1013085A
Utility Name:	HAPPY HOA CHUONG
WTRSRC:	G1013085A
Date Drilled:	
Well Depth:	0
Screen Top:	0
Screen Bottom:	0
Water Usage:	ACTIVE - PERMANENT
Gallons Per Minute:	65
CCN:	N/A
Latitude:	29.90914
Longitude:	-95.41301
System Status:	ACTIVE

Map Key	Number of Records	Direction	Distance (mi/ft)	Site	DB
108	2 of 2	N	4.58 / 24,207.52	HAPPY HOA CHUONG TX	WUD

Primary Co:	CHAMP R. CLARK
Contact Ti:	OPERATOR
Operating Status:	OPERATIONAL
PWSID:	1013085
Source ID:	G1013085B
Utility Name:	HAPPY HOA CHUONG
WTRSRC:	G1013085B
Date Drilled:	
Well Depth:	395
Screen Top:	0
Screen Bottom:	0
Water Usage:	ACTIVE - PERMANENT
Gallons Per Minute:	73
CCN:	N/A
Latitude:	29.90918
Longitude:	-95.413017
System Status:	ACTIVE

Map Key	Number of Records	Direction	Distance (mi/ft)	Site	DB
109	1 of 1	NW	4.58 / 24,161.77	ROOFING SUPPLY TX	WUD

Primary Co:	NICK STAFFORD
Contact Ti:	IMPROVEMENT MANAGER
Operating Status:	ABANDONED
PWSID:	1013215
Source ID:	G1013215A
Utility Name:	ROOFING SUPPLY
WTRSRC:	G1013215A
Date Drilled:	11/8/1990
Well Depth:	430
Screen Top:	0
Screen Bottom:	0
Water Usage:	INACTIVE - ABANDONED
Gallons Per Minute:	20
CCN:	N/A
Latitude:	29.897828
Longitude:	-95.452725
System Status:	ACTIVE

Map Key	Number of Records	Direction	Distance (mi/ft)	Site	DB
110	1 of 1	NNW	4.62 / 24,399.36	MOUNT HOUSTON ROAD MUD TX	WUD

Primary Co:	PAT J. DANIEL
Contact Ti:	CITY SECRETARY
Operating Status:	OPERATIONAL
PWSID:	1010728
Source ID:	G1010728B
Utility Name:	MOUNT HOUSTON ROAD MUD
WTRSRC:	G1010728B
Date Drilled:	00/00/1979
Well Depth:	1169
Screen Top:	650
Screen Bottom:	950
Water Usage:	ACTIVE - PERMANENT
Gallons Per Minute:	240
CCN:	P0377
Latitude:	29.902604
Longitude:	-95.444967
System Status:	ACTIVE

Map Key	Number of Records	Direction	Distance (mi/ft)	Site	DB
111	1 of 2	NE	4.62 / 24,417.64	SUNDOWN MOBILE HOME PARK TX	WUD

Primary Co:	BEATRICE HERNANDEZ
Contact Ti:	PROPERTY MANAGER
Operating Status:	OPERATIONAL
PWSID:	1010533
Source ID:	G1010533B
Utility Name:	SUNDOWN MOBILE HOME PARK
WTRSRC:	G1010533B
Date Drilled:	
Well Depth:	400
Screen Top:	0
Screen Bottom:	0
Water Usage:	ACTIVE - PERMANENT
Gallons Per Minute:	52
CCN:	N/A
Latitude:	29.890765
Longitude:	-95.355622
System Status:	ACTIVE

Map Key	Number of Records	Direction	Distance (mi/ft)	Site	DB
111	2 of 2	NE	4.62 / 24,417.64	SUNDOWN MOBILE HOME PARK TX	WUD

Primary Co:	BEATRICE HERNANDEZ
Contact Ti:	PROPERTY MANAGER
Operating Status:	OPERATIONAL
PWSID:	1010533
Source ID:	G1010533A
Utility Name:	SUNDOWN MOBILE HOME PARK
WTRSRC:	G1010533A
Date Drilled:	
Well Depth:	350
Screen Top:	0
Screen Bottom:	0
Water Usage:	ACTIVE - PERMANENT
Gallons Per Minute:	35
CCN:	N/A
Latitude:	29.890846
Longitude:	-95.355644
System Status:	ACTIVE

Map Key	Number of Records	Direction	Distance (mi/ft)	Site	DB
112	1 of 2	NNW	4.65 / 24,540.20	BLUE BELL MANOR SUBDIVISION TX	WUD

Primary Co:	MARK HEIN
Contact Ti:	OPERATOR
Operating Status:	PLUGGED
PWSID:	1010647
Source ID:	G1010647D
Utility Name:	BLUE BELL MANOR SUBDIVISION
WTRSRC:	G1010647D
Date Drilled:	12/00/1981
Well Depth:	439
Screen Top:	0
Screen Bottom:	0
Water Usage:	INACTIVE - PLUGGED
Gallons Per Minute:	200
CCN:	10963
Latitude:	29.908878
Longitude:	-95.425336
System Status:	ACTIVE

Map Key	Number of Records	Direction	Distance (mi/ft)	Site	DB
112	2 of 2	NNW	4.65 / 24,540.20	BLUE BELL MANOR SUBDIVISION TX	WUD

Primary Co:	MARK HEIN
Contact Ti:	OPERATOR
Operating Status:	OPERATIONAL
PWSID:	1010647
Source ID:	G1010647C
Utility Name:	BLUE BELL MANOR SUBDIVISION
WTRSRC:	G1010647C
Date Drilled:	12/00/1981
Well Depth:	336
Screen Top:	305
Screen Bottom:	335
Water Usage:	ACTIVE - PERMANENT
Gallons Per Minute:	250
CCN:	10963
Latitude:	29.908878
Longitude:	-95.425336
System Status:	ACTIVE

Map Key	Number of Records	Direction	Distance (mi/ft)	Site	DB
113	1 of 2	SW	4.63 / 24,449.04	CITY OF HOUSTON TX	WUD

Primary Co:	PAT J. DANIEL
Contact Ti:	CITY SECRETARY
Operating Status:	PLUGGED
PWSID:	1010013
Source ID:	G1010013OK
Utility Name:	CITY OF HOUSTON
WTRSRC:	G1010013OK
Date Drilled:	
Well Depth:	590
Screen Top:	0
Screen Bottom:	0
Water Usage:	INACTIVE - PLUGGED
Gallons Per Minute:	N/A
CCN:	P1552
Latitude:	29.800783
Longitude:	-95.471608
System Status:	ACTIVE

Map Key	Number of Records	Direction	Distance (mi/ft)	Site	DB
113	2 of 2	SW	4.63 / 24,449.04	CITY OF HOUSTON TX	WUD

Primary Co:	PAT J. DANIEL
Contact Ti:	CITY SECRETARY
Operating Status:	PLUGGED
PWSID:	1010013
Source ID:	G1010013OL
Utility Name:	CITY OF HOUSTON
WTRSRC:	G1010013OL
Date Drilled:	
Well Depth:	710
Screen Top:	0
Screen Bottom:	0
Water Usage:	INACTIVE - PLUGGED
Gallons Per Minute:	N/A
CCN:	P1552
Latitude:	29.800783
Longitude:	-95.471608
System Status:	ACTIVE

Map Key	Number of Records	Direction	Distance (mi/ft)	Site	DB
114	1 of 2	NW	4.66 / 24,584.75	TRIANGLE METAL & MANUFACTURING CO TX	WUD

Primary Co:	SHERRY A. SCOTT
Contact Ti:	EMERGENCY CONTACT
Operating Status:	OPERATIONAL
PWSID:	1011639
Source ID:	G1011639B
Utility Name:	TRIANGLE METAL & MANUFACTURING CO
WTRSRC:	G1011639B
Date Drilled:	00/00/1974
Well Depth:	200
Screen Top:	0
Screen Bottom:	0
Water Usage:	ACTIVE - PERMANENT
Gallons Per Minute:	50
CCN:	N/A
Latitude:	29.900153
Longitude:	-95.452356
System Status:	ACTIVE

Map Key	Number of Records	Direction	Distance (mi/ft)	Site	DB
114	2 of 2	NW	4.66 / 24,584.75	TRIANGLE METAL & MANUFACTURING CO TX	WUD

Primary Co:	SHERRY A. SCOTT
Contact Ti:	EMERGENCY CONTACT
Operating Status:	PLUGGED
PWSID:	1011639
Source ID:	G1011639A
Utility Name:	TRIANGLE METAL & MANUFACTURING CO
WTRSRC:	G1011639A
Date Drilled:	00/00/1974
Well Depth:	200
Screen Top:	0
Screen Bottom:	0
Water Usage:	INACTIVE - PLUGGED
Gallons Per Minute:	20
CCN:	N/A
Latitude:	29.900153
Longitude:	-95.452356
System Status:	ACTIVE

Map Key	Number of Records	Direction	Distance (mi/ft)	Site	DB
115	1 of 1	NE	4.70 / 24,828.59	BOULAIS MOBILE HOME PARK TX	WUD

Primary Co:	JOSEPH A. BOULAIS
Contact Ti:	OWNER
Operating Status:	OPERATIONAL
PWSID:	1012741
Source ID:	G1012741A
Utility Name:	BOULAIS MOBILE HOME PARK
WTRSRC:	G1012741A
Date Drilled:	06/22/1982
Well Depth:	368
Screen Top:	348
Screen Bottom:	368
Water Usage:	ACTIVE - PERMANENT
Gallons Per Minute:	28
CCN:	N/A
Latitude:	29.89916992
Longitude:	-95.36538696
System Status:	ACTIVE

Map Key	Number of Records	Direction	Distance (mi/ft)	Site	DB
116	1 of 1	ESE	4.72 / 24,920.74	CITY OF HOUSTON TX	WUD

Primary Co:	PAT J. DANIEL
Contact Ti:	CITY SECRETARY
Operating Status:	PLUGGED
PWSID:	1010013
Source ID:	G1010013AL
Utility Name:	CITY OF HOUSTON
WTRSRC:	G1010013AL
Date Drilled:	10/25/1949
Well Depth:	1900
Screen Top:	0
Screen Bottom:	0
Water Usage:	INACTIVE - PLUGGED
Gallons Per Minute:	N/A
CCN:	P1552
Latitude:	29.82587
Longitude:	-95.33312
System Status:	ACTIVE

Map Key	Number of Records	Direction	Distance (mi/ft)	Site	DB
117	1 of 1	N	4.74 / 25,035.75	AUTO ZONE 1476 TX	WUD

Primary Co:	DESIREE JONES
Contact Ti:	MANAGER ENERGY
Operating Status:	OPERATIONAL
PWSID:	1013006
Source ID:	G1013006A
Utility Name:	AUTO ZONE 1476
WTRSRC:	G1013006A
Date Drilled:	
Well Depth:	391
Screen Top:	0
Screen Bottom:	0
Water Usage:	ACTIVE - PERMANENT
Gallons Per Minute:	20
CCN:	N/A
Latitude:	29.911614
Longitude:	-95.4036
System Status:	ACTIVE

Map Key	Number of Records	Direction	Distance (mi/ft)	Site	DB
118	1 of 2	NNE	4.77 / 25,160.69	ALDINE VILLAGE SUBDIVISION TX	WUD

Primary Co:	MELISSA RICH
Contact Ti:	VP OF OPERATIONS
Operating Status:	OPERATIONAL
PWSID:	1010931
Source ID:	G1010931B
Utility Name:	ALDINE VILLAGE SUBDIVISION
WTRSRC:	G1010931B
Date Drilled:	01/00/1977
Well Depth:	496
Screen Top:	476
Screen Bottom:	496
Water Usage:	ACTIVE - PERMANENT
Gallons Per Minute:	169
CCN:	N/A
Latitude:	29.90891111
Longitude:	-95.38635833
System Status:	ACTIVE

Map Key	Number of Records	Direction	Distance (mi/ft)	Site	DB
118	2 of 2	NNE	4.77 / 25,160.69	ALDINE VILLAGE SUBDIVISION TX	WUD

Primary Co:	MELISSA RICH
Contact Ti:	VP OF OPERATIONS
Operating Status:	OPERATIONAL
PWSID:	1010931
Source ID:	G1010931A
Utility Name:	ALDINE VILLAGE SUBDIVISION
WTRSRC:	G1010931A
Date Drilled:	12/00/1976
Well Depth:	801
Screen Top:	781
Screen Bottom:	801
Water Usage:	ACTIVE - PERMANENT
Gallons Per Minute:	136
CCN:	N/A
Latitude:	29.90888889
Longitude:	-95.38638889
System Status:	ACTIVE

Map Key	Number of Records	Direction	Distance (mi/ft)	Site	DB
119	1 of 3	NNE	4.78 / 25,230.78	JET MACHINE WORKS TX	WUD

Primary Co:	TINA TILLMAN
Contact Ti:	EMERGENCY CONTACT
Operating Status:	PLUGGED
PWSID:	1011617
Source ID:	G1011617A
Utility Name:	JET MACHINE WORKS
WTRSRC:	G1011617A
Date Drilled:	
Well Depth:	0
Screen Top:	0
Screen Bottom:	0
Water Usage:	INACTIVE - PLUGGED
Gallons Per Minute:	N/A
CCN:	N/A
Latitude:	29.902297
Longitude:	-95.371033
System Status:	ACTIVE

Map Key	Number of Records	Direction	Distance (mi/ft)	Site	DB
119	2 of 3	NNE	4.78 / 25,230.78	JET MACHINE WORKS TX	WUD

Primary Co:	TINA TILLMAN
Contact Ti:	EMERGENCY CONTACT
Operating Status:	PLUGGED
PWSID:	1011617
Source ID:	G1011617B
Utility Name:	JET MACHINE WORKS
WTRSRC:	G1011617B
Date Drilled:	12/03/2004
Well Depth:	385
Screen Top:	365
Screen Bottom:	385
Water Usage:	INACTIVE - PLUGGED
Gallons Per Minute:	70
CCN:	N/A
Latitude:	29.90253056
Longitude:	-95.37059444
System Status:	ACTIVE

Map Key	Number of Records	Direction	Distance (mi/ft)	Site	DB
119	3 of 3	NNE	4.78 / 25,230.78	JET MACHINE WORKS TX	WUD

Primary Co:	TINA TILLMAN
Contact Ti:	EMERGENCY CONTACT
Operating Status:	OPERATIONAL
PWSID:	1011617
Source ID:	G1011617C
Utility Name:	JET MACHINE WORKS
WTRSRC:	G1011617C
Date Drilled:	03/19/2009
Well Depth:	380
Screen Top:	360
Screen Bottom:	380
Water Usage:	ACTIVE - PERMANENT
Gallons Per Minute:	11
CCN:	N/A
Latitude:	29.903028
Longitude:	-95.370792
System Status:	ACTIVE

Map Key	Number of Records	Direction	Distance (mi/ft)	Site	DB
120	1 of 1	NNE	4.78 / 25,239.34	PRECISION FLANGE MACHINE TX	WUD

Primary Co:	EDDIE SHIELDS
Contact Ti:	CONTROLLER
Operating Status:	OPERATIONAL
PWSID:	1013109
Source ID:	G1013109A
Utility Name:	PRECISION FLANGE MACHINE
WTRSRC:	G1013109A
Date Drilled:	
Well Depth:	400
Screen Top:	0
Screen Bottom:	0
Water Usage:	ACTIVE - PERMANT
Gallons Per Minute:	20
CCN:	N/A
Latitude:	29.90493
Longitude:	-95.374153
System Status:	ACTIVE

Map Key	Number of Records	Direction	Distance (mi/ft)	Site	DB
121	1 of 1	NNW	4.81 / 25,399.21	MOUNT HOUSTON ROAD MUD TX	WUD

Primary Co:	PAT J. DANIEL
Contact Ti:	CITY SECRETARY
Operating Status:	OPERATIONAL
PWSID:	1010728
Source ID:	G1010728A
Utility Name:	MOUNT HOUSTON ROAD MUD
WTRSRC:	G1010728A
Date Drilled:	00/00/1971
Well Depth:	530
Screen Top:	420
Screen Bottom:	530
Water Usage:	ACTIVE - PERMANENT
Gallons Per Minute:	1038
CCN:	P0377
Latitude:	29.905609
Longitude:	-95.445084
System Status:	ACTIVE

Map Key	Number of Records	Direction	Distance (mi/ft)	Site	DB
122	1 of 1	ESE	4.80 / 25,320.04	CITY OF HOUSTON TX	WUD

Primary Co:	PAT J. DANIEL
Contact Ti:	CITY SECRETARY
Operating Status:	PLUGGED
PWSID:	1010013
Source ID:	G1010013AK
Utility Name:	CITY OF HOUSTON
WTRSRC:	G1010013AK
Date Drilled:	12/00/1949
Well Depth:	1794
Screen Top:	1058
Screen Bottom:	1698
Water Usage:	INACTIVE - PLUGGED
Gallons Per Minute:	2200
CCN:	P1552
Latitude:	29.819232
Longitude:	-95.334083
System Status:	ACTIVE

Map Key	Number of Records	Direction	Distance (mi/ft)	Site	DB
123	1 of 1	N	4.82 / 25,454.60	MCFARLAND VILLAGE APARTMENTS TX	WUD

Primary Co:	JEREK R. MIGGINS
Contact Ti:	OPERATOR
Operating Status:	OPERATIONAL
PWSID:	1012982
Source ID:	G1012982A
Utility Name:	MCFARLAND VILLAGE APARTMENTS
WTRSRC:	G1012982A
Date Drilled:	09/06/1994
Well Depth:	335
Screen Top:	315
Screen Bottom:	335
Water Usage:	ACTIVE - PERMANENT
Gallons Per Minute:	75
CCN:	N/A
Latitude:	29.91179085
Longitude:	-95.39839172
System Status:	ACTIVE

Map Key	Number of Records	Direction	Distance (mi/ft)	Site	DB
124	1 of 1	ENE	4.81 / 25,421.90	GREENWOOD VILLAGE TX	WUD

Primary Co:	TJ SHEPARD, JR.
Contact Ti:	FIELD SUPERVISOR
Operating Status:	OPERATIONAL
PWSID:	1010011
Source ID:	G1010011B
Utility Name:	GREENWOOD VILLAGE
WTRSRC:	G1010011B
Date Drilled:	05/01/1982
Well Depth:	563
Screen Top:	415
Screen Bottom:	559
Water Usage:	ACTIVE - PERMANENT
Gallons Per Minute:	345
CCN:	N/A
Latitude:	29.87629431
Longitude:	-95.33909224
System Status:	ACTIVE

Map Key	Number of Records	Direction	Distance (mi/ft)	Site	DB
125	1 of 3	ENE	4.81 / 25,422.49	GREENWOOD VILLAGE TX	WUD

Primary Co:	TJ SHEPARD, JR.
Contact Ti:	FIELD SUPERVISOR
Operating Status:	TEST
PWSID:	1010011
Source ID:	G1010011F
Utility Name:	GREENWOOD VILLAGE
WTRSRC:	G1010011F
Date Drilled:	06/08/2018
Well Depth:	660
Screen Top:	0
Screen Bottom:	0
Water Usage:	ACTIVE - PERMANENT
Gallons Per Minute:	500
CCN:	N/A
Latitude:	29.876212
Longitude:	-95.339053
System Status:	ACTIVE

Map Key	Number of Records	Direction	Distance (mi/ft)	Site	DB
125	2 of 3	ENE	4.81 / 25,422.49	GREENWOOD VILLAGE TX	WUD

Primary Co:	TJ SHEPARD, JR.
Contact Ti:	FIELD SUPERVISOR
Operating Status:	PLUGGED
PWSID:	1010011
Source ID:	G1010011C
Utility Name:	GREENWOOD VILLAGE
WTRSRC:	G1010011C
Date Drilled:	
Well Depth:	0
Screen Top:	0
Screen Bottom:	0
Water Usage:	INACTIVE - PLUGGED
Gallons Per Minute:	N/A
CCN:	N/A
Latitude:	29.876336
Longitude:	-95.338822
System Status:	ACTIVE

Map Key	Number of Records	Direction	Distance (mi/ft)	Site	DB
125	3 of 3	ENE	4.81 / 25,422.49	GREENWOOD VILLAGE TX	WUD

Primary Co:	TJ SHEPARD, JR.
Contact Ti:	FIELD SUPERVISOR
Operating Status:	PLUGGED
PWSID:	1010011
Source ID:	G1010011D
Utility Name:	GREENWOOD VILLAGE
WTRSRC:	G1010011D
Date Drilled:	
Well Depth:	0
Screen Top:	0
Screen Bottom:	0
Water Usage:	INACTIVE - PLUGGED
Gallons Per Minute:	N/A
CCN:	N/A
Latitude:	29.876336
Longitude:	-95.338822
System Status:	ACTIVE

Map Key	Number of Records	Direction	Distance (mi/ft)	Site	DB
126	1 of 1	NW	4.83 / 25,513.11	ELIZONDO RV PARK TX	WUD

Primary Co:	JESSE VELA
Contact Ti:	OPERATOR
Operating Status:	OPERATIONAL
PWSID:	1010812
Source ID:	G1010812A
Utility Name:	ELIZONDO RV PARK
WTRSRC:	G1010812A
Date Drilled:	06/15/1973
Well Depth:	304
Screen Top:	290
Screen Bottom:	304
Water Usage:	INACTIVE - OTHER
Gallons Per Minute:	24
CCN:	N/A
Latitude:	29.898835
Longitude:	-95.458732
System Status:	INACTIVE

Map Key	Number of Records	Direction	Distance (mi/ft)	Site	DB
127	1 of 1	NE	4.85 / 25,598.72	1300 ALDINE MAIL ROUTE OFFICE PARK TX	WUD

Primary Co:	KIRAN PATEL
Contact Ti:	LESSEE
Operating Status:	OPERATIONAL
PWSID:	1011354
Source ID:	G1011354A
Utility Name:	1300 ALDINE MAIL ROUTE OFFICE PARK
WTRSRC:	G1011354A
Date Drilled:	00/00/1977
Well Depth:	380
Screen Top:	0
Screen Bottom:	0
Water Usage:	ACTIVE - PERMANENT
Gallons Per Minute:	15
CCN:	N/A
Latitude:	29.902669
Longitude:	-95.367122
System Status:	ACTIVE

Map Key	Number of Records	Direction	Distance (mi/ft)	Site	DB
128	1 of 1	NW	4.85 / 25,607.36	HARRIS COUNTY MUD 118 TX	WUD

Primary Co:	PAT J. DANIEL
Contact Ti:	CITY SECRETARY
Operating Status:	OPERATIONAL
PWSID:	1010897
Source ID:	G1010897A
Utility Name:	HARRIS COUNTY MUD 118
WTRSRC:	G1010897A
Date Drilled:	06/22/1982
Well Depth:	935
Screen Top:	635
Screen Bottom:	920
Water Usage:	ACTIVE - PERMANENT
Gallons Per Minute:	1200
CCN:	P0195
Latitude:	29.893419
Longitude:	-95.466563
System Status:	ACTIVE

Map Key	Number of Records	Direction	Distance (mi/ft)	Site	DB
129	1 of 1	N	4.87 / 25,736.83	CHENGS FLEA MARKET TX	WUD

Primary Co:	JOANNE CHING CHENG
Contact Ti:	PRESIDENT
Operating Status:	OPERATIONAL
PWSID:	1012642
Source ID:	G1012642A
Utility Name:	CHENGS FLEA MARKET
WTRSRC:	G1012642A
Date Drilled:	
Well Depth:	0
Screen Top:	0
Screen Bottom:	0
Water Usage:	ACTIVE - PERMANENT
Gallons Per Minute:	5
CCN:	N/A
Latitude:	29.912869
Longitude:	-95.403756
System Status:	ACTIVE

Map Key	Number of Records	Direction	Distance (mi/ft)	Site	DB
130	1 of 1	ESE	4.87 / 25,717.33	CITY OF HOUSTON TX	WUD

Primary Co:	PAT J. DANIEL
Contact Ti:	CITY SECRETARY
Operating Status:	PLUGGED
PWSID:	1010013
Source ID:	G1010013AJ
Utility Name:	CITY OF HOUSTON
WTRSRC:	G1010013AJ
Date Drilled:	05/00/1949
Well Depth:	1980
Screen Top:	1060
Screen Bottom:	1960
Water Usage:	INACTIVE - PLUGGED
Gallons Per Minute:	1900
CCN:	P1552
Latitude:	29.81205
Longitude:	-95.33612
System Status:	ACTIVE

Map Key	Number of Records	Direction	Distance (mi/ft)	Site	DB
131	1 of 1	NE	4.89 / 25,839.25	BLUEBONNET MOBILE HOME PARK TX	WUD

Primary Co:	JOSE GUADALUPE ALANIZ
Contact Ti:	OWNER
Operating Status:	OPERATIONAL
PWSID:	1010691
Source ID:	G1010691A
Utility Name:	BLUEBONNET MOBILE HOME PARK
WTRSRC:	G1010691A
Date Drilled:	
Well Depth:	383
Screen Top:	0
Screen Bottom:	0
Water Usage:	ACTIVE - PERMANENT
Gallons Per Minute:	33
CCN:	N/A
Latitude:	29.898781
Longitude:	-95.35936
System Status:	ACTIVE

Map Key	Number of Records	Direction	Distance (mi/ft)	Site	DB
132	1 of 3	NE	4.92 / 25,982.35	TALLOWS MOBILE HOME PARK TX	WUD

Primary Co:	CORAIMA REYNA
Contact Ti:	COMPLIANCE COORDINATOR
Operating Status:	OPERATIONAL
PWSID:	1010863
Source ID:	G1010863B
Utility Name:	TALLOWS MOBILE HOME PARK
WTRSRC:	G1010863B
Date Drilled:	03/05/2010
Well Depth:	463
Screen Top:	0
Screen Bottom:	0
Water Usage:	ACTIVE - PERMANENT
Gallons Per Minute:	38
CCN:	N/A
Latitude:	29.903322
Longitude:	-95.364992
System Status:	ACTIVE

Map Key	Number of Records	Direction	Distance (mi/ft)	Site	DB
132	2 of 3	NE	4.92 / 25,982.35	TALLOWS MOBILE HOME PARK TX	WUD

Primary Co:	CORAIMA REYNA
Contact Ti:	COMPLIANCE COORDINATOR
Operating Status:	PLUGGED
PWSID:	1010863
Source ID:	G1010863A
Utility Name:	TALLOWS MOBILE HOME PARK
WTRSRC:	G1010863A
Date Drilled:	
Well Depth:	0
Screen Top:	0
Screen Bottom:	0
Water Usage:	INACTIVE - PLUGGED
Gallons Per Minute:	10
CCN:	N/A
Latitude:	29.902442
Longitude:	-95.364728
System Status:	ACTIVE

Map Key	Number of Records	Direction	Distance (mi/ft)	Site	DB
132	3 of 3	NE	4.92 / 25,982.35	TALLOWS MOBILE HOME PARK TX	WUD

Primary Co:	CORAIMA REYNA
Contact Ti:	COMPLIANCE COORDINATOR
Operating Status:	TEST
PWSID:	1010863
Source ID:	G1010863C
Utility Name:	TALLOWS MOBILE HOME PARK
WTRSRC:	G1010863C
Date Drilled:	06/19/2013
Well Depth:	530
Screen Top:	0
Screen Bottom:	0
Water Usage:	PRELIMINARY - INACTIVE
Gallons Per Minute:	90
CCN:	N/A
Latitude:	29.903569
Longitude:	-95.364786
System Status:	ACTIVE

Map Key	Number of Records	Direction	Distance (mi/ft)	Site	DB
133	1 of 1	ENE	4.97 / 26,264.89	CITY OF HOUSTON TX	WUD

Primary Co:	PAT J. DANIEL
Contact Ti:	CITY SECRETARY
Operating Status:	PLUGGED
PWSID:	1010013
Source ID:	G1010013ON
Utility Name:	CITY OF HOUSTON
WTRSRC:	G1010013ON
Date Drilled:	00/00/1955
Well Depth:	575
Screen Top:	0
Screen Bottom:	0
Water Usage:	INACTIVE - PLUGGED
Gallons Per Minute:	N/A
CCN:	P1552
Latitude:	29.874391
Longitude:	-95.335496
System Status:	ACTIVE

Appendix: Database Descriptions

Environmental Risk Information Services (ERIS) can search the following databases. The extent of historical information varies with each database and current information is determined by what is publicly available to ERIS at the time of update.

Federal

State

Water Utility Database: WUD

The Water Utility Database is defined as a collection of data from Texas Water Districts, Public Drinking Water Systems and Water and Sewer Utilities who submit information to the TCEQ. This database is an integrated database designed and developed to replace over 160 stand alone legacy systems representing over 5 million records of the former Texas Water Commission and the Texas Department of Health.

Government Publication Date: Oct 1, 2020

Definitions

Database Descriptions: This section provides a detailed explanation for each database including: source, information available, time coverage, and acronyms used. They are listed in alphabetic order.

Detail Report: This is the section of the report which provides the most detail for each individual record. Records are summarized by location, starting with the project property followed by records in closest proximity.

Distance: The distance value is the distance between plotted points, not necessarily the distance between the sites' boundaries. All values are an approximation.

Direction: The direction value is the compass direction of the site in respect to the project property and/or center point of the report.

Executive Summary: This portion of the report is divided into 3 sections:

'Report Summary'- Displays a chart indicating how many records fall on the project property and, within the report search radii.

'Site Report Summary'-Project Property'- This section lists all the records which fall on the project property. For more details, see the 'Detail Report' section.

'Site Report Summary-Surrounding Properties'- This section summarizes all records on adjacent properties, listing them in order of proximity from the project property. For more details, see the 'Detail Report' section.

Map Key: The map key number is assigned according to closest proximity from the project property. Map Key numbers always start at #1. The project property will always have a map key of '1' if records are available. If there is a number in brackets beside the main number, this will indicate the number of records on that specific property. If there is no number in brackets, there is only one record for that property.

The symbol and colour used indicates 'elevation': the red inverted triangle will dictate 'ERIS Sites with Lower Elevation', the yellow triangle will dictate 'ERIS Sites with Higher Elevation' and the orange square will dictate 'ERIS Sites with Same Elevation.'

Appendix R

A listing of each municipality, other than the City of Houston, with a corporate limit within one-half mile of the boundary of the designated property.

No other municipalities have a corporate limit within one-half mile of the boundary of the designated property.

Appendix S

A listing of each municipality, other than the City of Houston, that owns or operates a groundwater supply well within five miles of the boundary of the designated property.

No other municipalities, other than the City of Houston, operate a groundwater supply well within five miles of the subject property:

The above mentioned entities will be provided notice as required by section 361.805 of the Texas Health and Safety Code approximately 30 days prior to the public meeting.

Appendix T

A listing of owners of real property within 2,500 ft. of the boundary of the designated property as indicated by the most recent appraisal district records. Please Note: This requirement may include real property outside the City of Houston. Be sure to include ALL properties in the 2,500 ft. boundary. (An accompanying electronic excel file with mailing information should be included with your application).

Attached is a listing of real property owners within 2,500 feet of designated property boundary. This list is also included on the USB as part of Appendix Y.

Appendix T
Real Property Owner Listing
Former Pilgrim Cleaners
5210 N. Shepherd Dr, Houston, TX 77091
VCP No. 1788

hcad	mail_to	mail_address	mail_city	mail_state	mail_zip
1013200000334	RASMUS MORGAN	963 MARCELLA ST	HOUSTON	TX	77091-5652
1013200000335	JOHNSON PAMELA ANN	959 MARCELLA ST	HOUSTON	TX	77091-5652
1013200000336	RAY BERNICE	955 MARCELLA ST	HOUSTON	TX	77091-5652
1013200000337	HICKS HELEN M	951 MARCELLA ST	HOUSTON	TX	77091-5652
1013200000338	EASLEY BELZORA	947 MARCELLA ST	HOUSTON	TX	77091-5652
1013200000339	FRANCIS SANDERS & EMMATINE	943 MARCELLA ST	HOUSTON	TX	77091-5652
1013200000340	ROBERSON A JR	5319 BRINKMAN ST	HOUSTON	TX	77091-5610
1013200000341	HOULIK-RITCHEY ANDREW S & EMILY M	5315 BRINKMAN ST	HOUSTON	TX	77091-5610
1013200000342	MYERS WILLIE FAYE	5311 BRINKMAN ST	HOUSTON	TX	77091-5610
1013210000343	JOHNSON PATRICIA A	5310 BRINKMAN ST	HOUSTON	TX	77091-5611
1013210000344	ALLEN ROBERT EARL	5314 BRINKMAN ST	HOUSTON	TX	77091-5611
1013210000345	COOPER PATRICIA	5318 BRINKMAN ST	HOUSTON	TX	77091-5611
1013220000346	JOHNSON CAROLYN JONES	5402 BRINKMAN ST	HOUSTON	TX	77091-5613
1013220000347	CURRENT OWNER	5406 BRINKMAN ST	HOUSTON	TX	77091-5613
1013220000348	GLASPIE EMMA RENE ESTATE OF	5410 BRINKMAN ST	HOUSTON	TX	77091-5613
1013220000349	NELSON BRIAN L	5414 BRINKMAN ST	HOUSTON	TX	77091-5613
1013220000350	JOHNSON CHERYL H	5418 BRINKMAN ST	HOUSTON	TX	77091-5613
1013220000351	MITCHISON RONALD	5422 BRINKMAN ST	HOUSTON	TX	77091-5613
1013220000352	MITCHISON LEON JR	5451 SUE MARIE LN	HOUSTON	TX	77091-5639
1013220000353	HILLS BEATRICE	5447 SUE MARIE LN	HOUSTON	TX	77091-5639
1013220000354	BUSHNELL HERBERT	5443 SUE MARIE LN	HOUSTON	TX	77091-5639
1013220000355	SHAH GAUTAM	5439 SUE MARIE LN	HOUSTON	TX	77091-5639
1013220000356	NORTON SANDRA % NORTON ROY LEE ESTATE OF	5435 SUE MARIE LN	HOUSTON	TX	77091-5639
1013220000360	GOODWIN AMBROUS ESTATE OF	5419 SUE MARIE LN	HOUSTON	TX	77091-5639
1013220000361	KNIGHT AUBRY LOUIS	5415 SUE MARIE LN	HOUSTON	TX	77091-5639
1013220000362	BAKER BENNIE	5411 SUE MARIE LN	HOUSTON	TX	77091-5639
1013220000363	CLARK GOODWIN & BRITTANY	5405 SUE MARIE LN	HOUSTON	TX	77091-5639
1013220000365	HENDERSON EVA C	5402 DUNSMERE ST	HOUSTON	TX	77091-5628
1013220000366	MCCARDELL BARBARA J	5404 DUNSMERE ST	HOUSTON	TX	77091-5628
1013230000373	RASMUS JAMES & BETTY	5403 BRINKMAN ST	HOUSTON	TX	77091-5612
1013230000374	CARDENAS ADA M	5407 BRINKMAN ST	HOUSTON	TX	77091-5612
1013230000375	CURRENT OWNER	5415 BRINKMAN ST	HOUSTON	TX	77091
1013230000377	CURRENT OWNER	5419 BRINKMAN ST	HOUSTON	TX	77091-5612
1013230000378	RIDDICK JORDAN & SHAUNESSY	5422 SUE MARIE LN	HOUSTON	TX	77091-5640
1013230000379	BAILEY RICKY	5418 SUE MARIE LN	HOUSTON	TX	77091-5640
1013230000380	DOUGLAS ROBERT A JR & SHERYLE D	5414 SUE MARIE LN	HOUSTON	TX	77091-5640
1013230000381	SANCHEZ MARIA	5410 SUE MARIE LN	HOUSTON	TX	77091-5640
1013230000382	HOWARD & MELBA JOHNSON ENTERPRISES INC	1055 W DONOVAN ST	HOUSTON	TX	77091-5625
1013230000384	CURRENT OWNER	10535 REBEL RD	HOUSTON	TX	77016-2834
1163370000001	NORTHWEST COMMUNITY CHURCH	1023 PINEMONT DR	HOUSTON	TX	77018-1405

Appendix T
Real Property Owner Listing
Former Pilgrim Cleaners
5210 N. Shepherd Dr, Houston, TX 77091
VCP No. 1788

hcad	mail_to	mail_address	mail_city	mail_state	mail_zip
1177870010002	YALE ST MHC LLC	525 VILLA DR	SEABROOK	TX	77586-3053
1184430010001	ALLSTATE BK REAL ESTATE HOLDINGS LTD	4415 HIGHWAY 6	SUGAR LAND	TX	77478-4476
1214930010001	CITY OF HOUSTON	PO BOX 1562	HOUSTON	TX	77251-1562
1227000010001	IBN SINA FOUNDATION INC	11226 S WILCREST DR	HOUSTON	TX	77099-4313
1229650010001	5643 N SHEPHERD LLC	11558 MEMORIAL DR	HOUSTON	TX	77024-7333
1229890010001	DAVIDSON DENA J	808 1/2 LEHMAN ST	HOUSTON	TX	77018-1516
1229890010002	LOWRY M ALAN	808 LEHMAN ST	HOUSTON	TX	77018-1516
1230960010001	AUTO ZONE INC	PO BOX 2198	MEMPHIS	TN	38101-2198
1232630010001	1085 GESSNER LLC	3001 FONDREN RD STE A	HOUSTON	TX	77063-4900
1235910010001	REBEL EQUIPMENT CO	407 DELZ ST	HOUSTON	TX	77018-1617
1236780010001	JG HOLLINS INVESTMENTS INC	4414 OLD YALE ST	HOUSTON	TX	77018-4506
1236780010003	IDEAL PROPERTIES LLC	9006 CAROUSEL LN	HOUSTON	TX	77080-5502
1236780010004	JG HOLLINS INVESTMENTS INC	5514 YALE ST UNIT 104	HOUSTON	TX	77091-5734
1248630010001	HARRIS COUNTY FLOOD CONTROL DISTRICT	9900 NORTHWEST FRWY	HOUSTON	TX	77092-8601
1248630010002	COMFORT HOMES HOUSING DEVELOPMENT FUND	1311 BRIGHTWATER AVE APT 17F	BROOKLYN	NY	11235-5920
1252120010001	5152 N SHEPHERD LP	11719 WOODSAGE DR	HOUSTON	TX	77024-2617
1260430010001	LAEEQ MON LP	7333 NORTH FWY STE 111	HOUSTON	TX	77076-1347
1264330010001	UMRAN LEHMAN 2 LLC	917 LEHMAN ST	HOUSTON	TX	77018-1437
1265440010001	910 OAK LLC	22720 MORTON RANCH RD 160 344	KATY	TX	77449-
1265440010002	DESAI RAJ I & JAYSHREEBEN	1406 W 34 1/2 ST	HOUSTON	TX	77018-6229
1270240010001	GONZALEZ JESSICA MARIE & RODOLFO	5254 BRINKMAN CT	HOUSTON	TX	77091-5661
1270240010002	HOOVER RACHEL M	5250 BRINKMAN CT	HOUSTON	TX	77091-5661
1270240010003	ZARATE KEVIN I	5246 BRINKMAN CT	HOUSTON	TX	77091-5661
1270240010004	CORONA XOCHITL EILEEN	5242 BRINKMAN CT	HOUSTON	TX	77091-5661
1270240010005	BRINKMAN COURT HOMEOWNERS ASSOCIATION	7676 HILLMONT ST STE 189A	HOUSTON	TX	77040-6467
1270240010006	BRINKMAN COURT HOMEOWNERS ASSOC LLC	7676 HILLMONT ST STE 189A	HOUSTON	TX	77040
1270240020001	LIVINGTON ROSS M	5234 BRINKMAN CT	HOUSTON	TX	77091-5661
1270240020002	JACOBS RYAN S	5230 BRINKMAN CT	HOUSTON	TX	77091-5661
1270240020003	YSA NICHOLAS	5226 BRINKMAN CT	HOUSTON	TX	77091-5661
1270240020004	PARK TINA D	3100 OHIO DR APT 347	FRISCO	TX	75035-8558
1270240020005	CORRAL OSVALDO A	5218 BRINKMAN CT	HOUSTON	TX	77091-5661
1270240020006	GUZMAN JACLYN T	5214 BRINKMAN CT	HOUSTON	TX	77091-5661
1270240020007	PAYNE ALYCE M	5210 BRINKMAN CT	HOUSTON	TX	77091-5661
1270240020008	KARDANIMOGHADDAM JASMINE A	5206 BRINKMAN CT	HOUSTON	TX	77091-5661
1270240020009	ROMNEY HASINA C	5202 BRINKMAN CT	HOUSTON	TX	77091-5661
1270240020010	BLOSSOM DEVELOPMENT	7676 HILLMONT ST STE 200	HOUSTON	TX	77040-6467
1270240030001	VOGEL TRUST ET AL	9319 MT LOGAN	MISSOURI CITY	TX	77459-3665
1270240030002	ATKINS JOSHUA C & NANCY N	9719 STARRY NIGHT LN	MANVEL	TX	77578
1270240030003	BORKEY JENNIFER	5223 BRINKMAN CT	HOUSTON	TX	77091-5660
1270240030004	LOPEZ GERARDO DEJESUS	5219 BRINKMAN CT	HOUSTON	TX	77091-5660

Appendix T
Real Property Owner Listing
Former Pilgrim Cleaners
5210 N. Shepherd Dr, Houston, TX 77091
VCP No. 1788

hcad	mail_to	mail_address	mail_city	mail_state	mail_zip
1270240030005	COOPER DANNY R	5215 BRINKMAN CT	HOUSTON	TX	77091-5660
1270240030006	MCCONATHY SARA B	5211 BRINKMAN CT	HOUSTON	TX	77091-5660
1270240030007	CLARET JAKOB	5207 BRINKMAN CT	HOUSTON	TX	77091-5660
1270240030008	CHEN TINA C	5203 BRINKMAN CT	HOUSTON	TX	77091-5660
1270240030010	BRINKMAN COURT HOMEOWNWERS ASSOC LLC	7676 HILLMONT ST STE 189A	HOUSTON	TX	77040-6467
1272460010001	GARCIA ANTHONY	315 SAN JULIO DR	HOUSTON	TX	77091-5747
1272460010002	CURRENT OWNER	319 SAN JULIO DR	HOUSTON	TX	77091-5747
1272460010003	AGNEW BRENDA	323 SAN JULIO DR	HOUSTON	TX	77091-5747
1272460010004	BELLARD ASHLEE T	403 SAN JULIO DR	HOUSTON	TX	77091-5748
1272460010005	NUNEZ OSCAR	1114 SHEPHERD OAKS DR	HOUSTON	TX	77018-2512
1272460010006	KEMP JENNIFER	411 SAN JULIO DR	HOUSTON	TX	77091-5748
1272460010007	DANG MICHAEL	415 SAN JULIO ST	HOUSTON	TX	77091-5748
1272460010008	COLLIER COURTNEY N	419 SAN JULIO DR	HOUSTON	TX	77091-5748
1272460010009	BORN EDUARDO	423 SAN JULIO DR	HOUSTON	TX	77091-5748
1272460010010	WAYNE KIM	422 SAN JULIO DR	HOUSTON	TX	77091-5748
1272460010011	LAVERY BRYAN	418 SAN JULIO DR	HOUSTON	TX	77091-5748
1272460010012	LONGORIA JULIE A	414 SAN JULIO DR	HOUSTON	TX	77091-5748
1272460010013	JONIETZ LAURIE	410 SAN JULIO DR	HOUSTON	TX	77091-5748
1272460010014	PALMER DAVID F	406 SAN JULIO DR	HOUSTON	TX	77091-5748
1272460010015	REYES JAIME	402 SAN JULIO DR	HOUSTON	TX	77091-5748
1272460010016	ABSHIRE TIFFANI	322 SAN JULIO DR	HOUSTON	TX	77091-5746
1272460010017	SANDOVAL VICTORIA	318 SAN JULIO DR	HOUSTON	TX	77091-5746
1272460010018	HERRERA PEDRO	314 SAN JULIO DR	HOUSTON	TX	77091-5746
1272460010019	BUETTNER JASON CHARLES & KIMBERLY TROST	310 SAN JULIO DR	HOUSTON	TX	77091-5746
1272460010020	SAN JULIO MANOR	2825 WILCREST DR STE 600	HOUSTON	TX	77042-6007
1272460010022	SAN JULIO MANOR HOMEOWNER ASSOCIATION	2825 WILCREST DR STE 600	HOUSTON	TX	77042-6007
1286930010001	311 SAN JULIO DRIVE TRUST	1717 W 34TH ST STE 600 184	HOUSTON	TX	77018-6264
1286930010002	GRAHAM TOMMIE G SR	307 SAN JULIO DR	HOUSTON	TX	77091-5747
1300890010002	RAMOS HUMBERTO & CATALINA	5752 STUEBNER AIRLINE RD	HOUSTON	TX	77091-4321
1300890010003	NINO EMILIANO JR	5754 STUEBNER AIRLINE RD	HOUSTON	TX	77091-4321
1304400010001	AP 2020 LLC	3310 KATY FREEWAY SUITE 100	HOUSTON	TX	77007-3603
1341200010001	WOOD JAMES L	5415 YALE ST	HOUSTON	TX	77091-5731
1359630010001	TARINA PROPERTIES LLC	3035 DAHLGREN TR	SUGAR LAND	TX	77479
1368120010001	WITTE MARK F	506 DELZ ST	HOUSTON	TX	77018-1620
1368120010003	CITY OF HOUSTON	506 DELZ ST	HOUSTON	TX	77018-1620
1371520010001	TABARES PEDRO & TERESA	722 MARTIN ST	HOUSTON	TX	77018-2120
1380480010001	MEYER HEATHER L	5122 W LACEY GARDEN LOOP	HOUSTON	TX	77018-2607
1380480010002	CHAKRABARTI SUBHAS & SWAHA	5118 W LACEY GARDEN LOOP	HOUSTON	TX	77018-2607
1380480010003	FLORES ERIC DENNIS	5114 W LACEY GARDEN LOOP	HOUSTON	TX	77018-2607
1380480010004	GORSKI GEOFFREY K JR	5110 W LACEY GARDEN LOOP	HOUSTON	TX	77018-2607

Appendix T
Real Property Owner Listing
Former Pilgrim Cleaners
5210 N. Shepherd Dr, Houston, TX 77091
VCP No. 1788

hcad	mail_to	mail_address	mail_city	mail_state	mail_zip
1380480010005	WALKER NATASIA RENEICE	5109 E LACEY GARDEN LOOP	HOUSTON	TX	77018-2605
1380480010006	GOLIK BENJAMIN	5113 E LACEY GARDEN LOOP	HOUSTON	TX	77018-2605
1380480010007	ENTERS KARIN NATHALIE	5117 E LACEY GARDEN LOOP	HOUSTON	TX	77018-2605
1380480010008	LIVELY BENJAMIN C	5121 E LACEY GARDEN LOOP	HOUSTON	TX	77018-2605
1380480010009	LACEY OAKS OWNERS ASSOCIATION INC	11000 CORPORATE CENTRE DR STE 150	HOUSTON	TX	77041-5179
1380480020001	TURNER INEIDA FELICIA	5127 W LACEY GARDEN LOOP	HOUSTON	TX	77018-2608
1380480020002	COTRELL DAVID L & NATALIE M	5123 W LACEY GARDEN LOOP	HOUSTON	TX	77018-2608
1380480020003	PATEL HINESH	5119 W LACEY GARDEN LOOP	HOUSTON	TX	77018-2608
1380480020004	ONONOGBU CHUKWUEMEKA O & ONYEBUC	5115 W LACEY GARDEN LOOP	HOUSTON	TX	77018-2608
1380480020005	CURRENT OWNER	5111 W LACEY GARDEN LOOP	HOUSTON	TX	77018-2608
1380480020006	SCHAEFFER STEVEN SCOTT	5107 W LACEY GARDEN LOOP	HOUSTON	TX	77018-2608
1380480020007	JOINER RANDY W	5103 W LACEY GARDEN LOOP	HOUSTON	TX	77018-2608
1380480020008	ROSARIO NATALIE	935 S LACEY GARDEN LOOP	HOUSTON	TX	77018-2606
1380480020009	SHULTS DEBORAH	931 S LACEY GARDEN LOOP	HOUSTON	TX	77018-2606
1380480020010	ULHAQ MOHAMMED ZOHAIB	927 S LACEY GARDEN LOOP	HOUSTON	TX	77018-2606
1380480020011	THOMPSON CLINT D	923 S LACEY GARDEN LOOP	HOUSTON	TX	77018-2606
1380480020012	VO NGUYEN P	5104 E LACEY GARDEN LOOP	HOUSTON	TX	77018-2604
1380480020013	FRIAS JESUS ALFREDO & ELMIRA ESCOBAR	5108 E LACEY GARDEN LOOP	HOUSTON	TX	77018-2604
1380480020014	FERGUSON CHRISTINA	5112 ELACEY GARDEN LOOP	HOUSTON	TX	77018-2604
1380480020015	KIM MARTHA CECILIA & JINSU JOHN	5116 E LACEY GARDEN LOOP	HOUSTON	TX	77018-2604
1380480020016	ENRIQUEZ PATRICIA	5120 E LACEY GARDEN LOOP	HOUSTON	TX	77018-2604
1382790010001	LAEEQ 511 INTEREST LLC	509 W TIDWELL	HOUSTON	TX	77091-4352
1386460010001	RAMOS-MIRANDA JULIO CESAR	5003 LEHMAN OAKS DR	HOUSTON	TX	77018-2601
1386460010002	MOSQUEDA JESSE ISRAEL	78 PARK AVE	MEDFORD	MA	2155
1386460010003	SITZMAN JOSEPH	5007 LEHMAN OAKS DR	HOUSTON	TX	77018-2601
1386460010004	MARTIN ANA L	5009 LEHMAN OAKS DR	HOUSTON	TX	77018-2601
1386460010005	CHU VICTORIA	114 IVY DR APT 10	CHARLOTTESVILLE	VA	22903-5054
1386460010006	JARRELL JAZMIN	5013 LEHMAN OAKS DR	HOUSTON	TX	77018-2601
1386460010007	BUNNELL ZACHARY A	5015 LEHMAN OAKS DR	HOUSTON	TX	77018-2601
1386460010008	MENEGAZ AMY M	5017 LEHMAN OAKS DR	HOUSTON	TX	77018-2601
1386460010009	KIEFFER KLAUS	5019 LEHMAN OAKS DR	HOUSTON	TX	77018-2601
1386460010010	KEIFER KLAUS	5021 LEHMAN OAKS DR	HOUSTON	TX	77018-2601
1386460010011	GOMEZ ELAINE B	5023 LEHMAN OAKS DR	HOUSTON	TX	77018-2601
1386460010012	ARMSTRONG AUSTIN	5025 LEHMAN OAKS DR	HOUSTON	TX	77018-2601
1386460010013	BEY NYOTA ANGAZA	5027 LEHMAN OAKS DR	HOUSTON	TX	77018-2601
1386460010014	ORR CLAYTON P	73 W NIGHT HERON PL	SPRING	TX	77382-1036
1386460010015	FENNEL SABRIYYAH	706 IVORY MANOR DR	HOUSTON	TX	77018-2602
1386460010016	PAYNE JOCELYN	704 IVORY MANOR DR	HOUSTON	TX	77018-2602
1386460010017	VILLARREAL ADRIEN	702 IVORY MANOR DR	HOUSTON	TX	77018-2602
1386460010018	KRISHNASING ROSHNI D	703 IVORY MANOR DR	HOUSTON	TX	77018-2603

Appendix T
Real Property Owner Listing
Former Pilgrim Cleaners
5210 N. Shepherd Dr, Houston, TX 77091
VCP No. 1788

hcad	mail_to	mail_address	mail_city	mail_state	mail_zip
1386460010019	LOVELADY GRANT VICTOR	705 IVORY MANOR DR	HOUSTON	TX	77018-2603
1386460010020	NORTHRUP DOUGLAS S & ANGELIKA	707 IVORY MANOR DR	HOUSTON	TX	77018-2603
1386460010021	STEELE LEANDRA	5014 LEHMAN OAKS DR	HOUSTON	TX	77018-2600
1386460010022	BENTON HEATHER DANIELLE H	5012 LEHMAN OAKS DR	HOUSTON	TX	77018-2600
1386460010023	NEUMANN OAKS COMMUNITY ASSOCIATION INC	720 N POST OAK RD STE 140	HOUSTON	TX	77024-3813
1386460010024	NEUMANN OAKS COMMUNITY ASSOCIATION INC	720 N POST OAK RD STE 300	HOUSTON	TX	77024-3834
1391720010001	O'REILLY AUTO ENTERPRISES LLC C/O RYAN LLC #402	PO BOX 06116	CHICAGO	IL	60606-0116
1392360010001	TRIVEDI DHAVALKUMAR D & APURVA DHAVAL	508 W DONOVAN ST UNIT N	HOUSTON	TX	77091-5755
1392360010002	KINCY STACY L	508 W DONOVAN ST UNIT M	HOUSTON	TX	77091-5755
1392360010003	SMITH JONAH	508 W DONOVAN ST UNIT L	HOUSTON	TX	77091-5755
1392360010004	VELAZQUEZ MOISES BARRETO	2472 AVENIDA VISTAMAR	RINCON	PR	00677-2427
1392360010005	NORTHSIDE YARDS COMMUNITY ASSOC INC	720 N POST OAK RD STE 140	HOUSTON	TX	77024-3813
1392360010006	LOPEZ DAVID JR	508 W DONOVAN ST UNIT I	HOUSTON	TX	77091-5755
1392360010007	BIELEMA CARMEN	508 W DONOVAN ST UNIT H	HOUSTON	TX	77091-5755
1392360010008	HAECHTEN WILLIAM R	508 W DONOVAN ST UNIT G	HOUSTON	TX	77091-5755
1392360010009	SHURTLEFF ANTHONY EDWARD	508 W DONOVAN ST UNIT F	HOUSTON	TX	77091-5755
1392360010010	VELAZQUEZ NICHOLAS	508 W DONOVAN ST UNIT E	HOUSTON	TX	77091-5755
1392360010011	DOORDREAM LLC	18 LITTLE RISE DR	MISSOURI CITY	TX	77459-1449
1392360010012	NADIRA SANDRA	508 W DONOVAN ST UNIT C	HOUSTON	TX	77091-5755
1392360010013	ELSHAZLY BASSANT R	508 W DONOVAN ST UNIT B	HOUSTON	TX	77091-5755
1392360010014	TRUAX ALISA O	508 W DONOVAN ST UNIT A	HOUSTON	TX	77091-5755
1392360010015	NORTHSIDE YARDS COMMUNITY ASSOC INC	720 N POST OAK RD STE 300	HOUSTON	TX	77024-3834
1394070010001	MCCOLLOM THAD S & ALYSSA M	5111 CHAPEL HEIGHTS DR	HOUSTON	TX	77018-1202
1394070010002	YOSHITSUGU MASAYO	5109 CHAPEL HEIGHTS DR	HOUSTON	TX	77018-1202
1394070010003	DAVIDSON BRITTANEY	5107 CHAPEL HEIGHTS DR	HOUSTON	TX	77018-1202
1394070010004	JOHNSON BRANDEIS	5105 CHAPEL HEIGHTS DR	HOUSTON	TX	77018-1202
1394070010005	WILLIAMS BILL A	5103 CHAPEL HEIGHTS DR	HOUSTON	TX	77018-1202
1394070010006	BRASSEAUX BENNIE	713 EMBERCOVE DR	HOUSTON	TX	77018-1203
1394070010007	TRAN JIMMY	711 EMBERCOVE DR	HOUSTON	TX	77018-1203
1394070010008	MCPHEE MINA JUNE	709 EMBERCOVE DR	HOUSTON	TX	77018-1203
1394070010009	RAYMER MICHAEL J & NANCY J	707 EMBERCOVE DR	HOUSTON	TX	77018-1203
1394070010010	RICE GEREESE R	705 EMBERCOVER DR	HOUSTON	TX	77018-1203
1394070010011	MATEJA MITCHELL P	703 EMBERCOVE DR	HOUSTON	TX	77018-1203
1394070010012	HAALAND KURT S	5102 CHAPEL HEIGHTS DR	HOUSTON	TX	77018-1200
1394070010013	SHERER RONALD S	5104 CHAPEL HEIGHTS DR	HOUSTON	TX	77018
1394070010014	CAMPBELL REBEKAH L	5106 CHAPEL HEIGHTS DR	HOUSTON	TX	77018-1200
1394070010015	WANER DEREK K	5108 CHAPEL HEIGHTS DR	HOUSTON	TX	77018-1200
1394070010016	KARR JUSTIN	5110 CHAPEL HEIGHTS DR	HOUSTON	TX	77018-1200
1394070010017	UNDERWOOD ERIC	5112 CHAPEL HEIGHTS DR	HOUSTON	TX	77018-1200
1394070010018	BOONE RUSSELL R	5114 CAPEL HEIGHTS DR	HOUSTON	TX	77018-

Appendix T
Real Property Owner Listing
Former Pilgrim Cleaners
5210 N. Shepherd Dr, Houston, TX 77091
VCP No. 1788

hcad	mail_to	mail_address	mail_city	mail_state	mail_zip
1394070010019	CHAPEL HEIGHTS COMMUNITY ASSOCIATION INC	720 N POST OAK RD STE 300	HOUSTON	TX	77024-3834
1394070010025	CHAPEL HEIGHTS COMMUNITY ASSOC INC % KING PROPERTY MANAGEMENT	720 N POST OAK RD STE 140	HOUSTON	TX	77024-3813
1395230010001	YANEZ CARLOS	608 JANISCH RD	HOUSTON	TX	77018-2214
1395230010002	VILLEGAS VICTOR R	606 JANISCH RD	HOUSTON	TX	77018-2214
1395230010003	TRAN BUI ANTHONY	604 JANISCH RD	HOUSTON	TX	77018-2214
1395230010004	PHAM ANDY DOANH	602 JANISCH RD	HOUSTON	TX	77018-2214
1395230010005	DE LOS REYES ANAROSA	600 JANISCH RD	HOUSTON	TX	77018-2214
1395230010006	CHAVEZ RAMON & JESSICA	598 JANISCH RD	HOUSTON	TX	77018-2212
1395230010008	WOOD CASSANDRA	9311 LANEWOOD DR	HOUSTON	TX	77016
1395230010009	WINDHAM JASMINE	592 JANISCH RD	HOUSTON	TX	77018-2212
1395230010010	SANCHEZ JESUS	590 JAWISCH DAVID	HOUSTON	TX	77018-
1395230010011	RICHARD JR CARL P & TRAMESHA R	588 JANISCH RD	HOUSTON	TX	77018-2212
1395230010012	FLOYD CHARLES T & CHRYSTAL D	586 JANISCH RD	HOUSTON	TX	77018-2212
1395230010013	MALAMBRI THOMAS C	574 JANISCH RD	HOUSTON	TX	77018-2212
1395230010014	CUELLAR EDUARDO ARNOLDO	572 JANISCH RD	HOUSTON	TX	77018-2212
1395230010015	CORWIN KRISTI	570 JANISCH RD	HOUSTON	TX	77018-2212
1395230010016	GOMEZ GABRIELA	568 JANISCH RD	HOUSTON	TX	77018-2212
1395230010017	ORTEGA ABEL	566 JANISCH RD	HOUSTON	TX	77018-2212
1395230010018	SANTOS JANELLE D	564 JANISCH RD	HOUSTON	TX	77018-2212
1395230010019	DELGADO ERIELL C	562 JANISCH RD	HOUSTON	TX	77018-2212
1395230010020	SMITH STACEY-ANN K	560 JANISCH RD	HOUSTON	TX	77018-2212
1395230010021	KNIGHT SHANNON	558 JANISCH RD	HOUSTON	TX	77018-2212
1395230010022	OLAYINKA DARLENE	5312 FREESTONE DR	GRAND PRAIRIE	TX	75052-2672
1395230010023	ALMAGUER ALYSON	554 JANISCH RD	HOUSTON	TX	77018-2212
1395230010024	CONSTANTINO JOAO	552 JANISCH RD	HOUSTON	TX	77018-2212
1395230010025	CHAMBERS KATJA	550 JANISCH RD	HOUSTON	TX	77018-2212
1395230010026	FERNANDEZ ALEX E	548 JANISCH RD	HOUSTON	TX	77018-2212
1395230010027	WELLE DEREK	576 JANISCH RD	HOUSTON	TX	77018-2212
1395230010028	BERMUDEZ LYSETTE A	578 JANISCH RD	HOUSTON	TX	77018-2212
1395230010029	CURRENT OWNER	2505 SEABROUGH DR	PEARLAND	TX	77584-6805
1395230010030	BARRERA RODRIGUEZ INGRID G	582 JANISCH RD	HOUSTON	TX	77018-2212
1395230010031	SILVA RICHARD	584 JANISCH RD	HOUSTON	TX	77018-2212
1395230010032	ORACLE 604 JANICH LP	5909 WEST LOOP S STE 580	BELLAIRE	TX	77401-2445
1396090010001	PRO SOUND PROPERTIES LLC	411 W TIDWELL RD	HOUSTON	TX	77091-4336
1396450010001	JONES LEHUAN	802 W DONOVAN ST	HOUSTON	TX	77091-5644
1396450010002	RUSSELL MORGAN B	800 W DONOVAN ST	HOUSTON	TX	77091-5644
1396450010003	BROUSSARD AKAYLA	762 W DONOVAN ST	HOUSTON	TX	77091-5642
1396450010004	VAZQUEZ MAURICIO	760 W DONOVAN ST	HOUSTON	TX	77091-5642
1396450010005	WILLIAMS JOSEPH R II	758 W DONOVAN ST	HOUSTON	TX	77091-5642
1396450010006	MOTT ZANETIA	756 W DONOVAN ST	HOUSTON	TX	77091

Appendix T
Real Property Owner Listing
Former Pilgrim Cleaners
5210 N. Shepherd Dr, Houston, TX 77091
VCP No. 1788

hcad	mail_to	mail_address	mail_city	mail_state	mail_zip
1396450010007	MCNALLY MEGAN	754 W DONOVAN ST	HOUSTON	TX	77091-5642
1396450010008	JONES LESLIE	752 W DONOVAN	HOUSTON	TX	77091-5642
1396450010009	LANDAETA DOUGLAS	2123 WISTERIA COVE DR	BROOKSHIRE	TX	77423-3077
1396450010010	ARANGO ANA C	748 W DONOVAN ST	HOUSTON	TX	77091-5642
1396450010011	MAXWELL DEREK T	746 W DONOVAN ST	HOUSTON	TX	77091-5642
1396450010012	TROTTER CANDICE M	744 W DONOVAN ST	HOUSTON	TX	77091-5642
1396450010013	TAPSCOTT RYAN HUNTER	742 W DONOVAN ST	HOUSTON	TX	77091-5642
1396450010014	JIMENEZ RUBEN IBARRA	740 W DONOVAN ST	HOUSTON	TX	77091-5642
1396450010015	LONGBOTHAM CODY T	738 W DONOVAN ST	HOUSTON	TX	77091-5642
1396450010016	AKIWOWO YETUNDE	736 W DONOVAN ST	HOUSTON	TX	77091-5642
1396450010017	ESEN APRIL S	7536 DEEP FOREST DR	HOUSTON	TX	77088-
1396450010018	FU WILLIAM E	732 W DONOVAN STS	HOUSTON	TX	77091-5642
1396450010019	BROOKS ROYCE EUGENE JR	730 W DONOVAN ST	HOUSTON	TX	77091-5642
1396450010020	PRICE-FRALEY KESLEY B	728 W DONOVAN ST	HOUSTON	TX	77091-5642
1396450010021	JAUHAR ASHLEY	726 W DONOVAN ST	HOUSTON	TX	77091-5642
1396450010022	ABOSHIHATA AYMAN	724 W DONOVAN ST	HOUSTON	TX	77091-5642
1396450010023	WHEELER LANCE & KATHRYN	722 WEST DONOVAN ST	HOUSTON	TX	77091-5642
1396450010024	COX KARA	23902 CEDAR GLADE LN	KATY	TX	77493-4556
1396450010025	ORACLE WEST DONOVAN LP	6502 ALDER DR	HOUSTON	TX	77081-4402
1397210010001	BROADWELL JENNIFER L	912 OAK SQUARE DR	HOUSTON	TX	77018-2400
1397210010002	GARCIAPRUNEDA NANCY G & JUSTIN D	910 OAK SQUARE DR	HOUSTON	TX	77018-2400
1397210010003	CURRENT OWNER	908 OAK SQUARE DR	HOUSTON	TX	77018-2400
1397210010004	HESS JULIANNA L	906 OAK SQUARE DR	HOUSTON	TX	77018-2400
1397210010005	PALOMINO CARLO & PAULA ANDREA	904 OAK SQUARE DR	HOUSTON	TX	77018-2400
1397210010006	JOHNSON LEONARD	902 OAK SQUARE DR	HOUSTON	TX	77018-2400
1397210030001	TORRES DUSTEE & PERLA Q	4864 RICH OAK DR	HOUSTON	TX	77018-1847
1397210030002	RODRIGUEZ FREDDY	4862 RICH OAK DR	HOUSTON	TX	77018-1847
1397210030008	ARCADA HOMES LLC	12818 WILLOW CENTRE DR STE B	HOUSTON	TX	77066-3039
1397960010001	THAKKAR KAVITA	5203 PINEMONT CREEK LN	HOUSTON	TX	77018-1628
1397960010002	ADAM ALEXANDRE	5205 PINEMONT CREEK LN	HOUSTON	TX	77018-1628
1397960010003	LAMBERT JORDAN	5207 PINEMONT CREEK LN	HOUSTON	TX	77018-1628
1397960010004	DUHON ROSS	5209 PINEMONT CREEK LN	HOUSTON	TX	77018-1628
1397960010005	CASTLESCHOULDT ELYSSA R & TANNER R	5211 PINEMONT CREEK LN	HOUSTON	TX	77018-1628
1397960010006	GIANAN THOMAS J	5213 PINEMONT CREEK LN	HOUSTON	TX	77018-1628
1397960010007	DIAZ MARCELA CAPOBIANCO & JUAN MIGUEL	5215 PINEMONT CREEK LN	HOUSTON	TX	77018-1628
1397960010008	VARTERESSIAN JENNIFER	2606 MCGREGOR DR	AUSTIN	TX	78745
1397960010009	STRAUGHAN SAMUEL GRADY	712 PINEMONT CANYON LN	HOUSTON	TX	77018-1600
1397960010010	GARDEN LMW INVESTMENTS LLC	710 PINEMONT CREEK LN	HOUSTON	TX	77018-
1397960010011	SMITH JEREMY	708 PINEMONT CANYON LN	HOUSTON	TX	77018-1600
1397960010012	MARIANI ENEA	706 PINEMONT CANYON LN	HOUSTON	TX	77018-1600

Appendix T
Real Property Owner Listing
Former Pilgrim Cleaners
5210 N. Shepherd Dr, Houston, TX 77091
VCP No. 1788

hcad	mail_to	mail_address	mail_city	mail_state	mail_zip
1397960010013	ELIZONDO CAROLINA G	704 PINEMOUNT CANYON	HOUSTON	TX	77018-1600
1397960010014	KIM BETTY	702 PINEMONT CANYON LN	HOUSTON	TX	77018-
1397960010015	BILLINGS JOHN J	5216 PINEMONT CREEK LN	HOUSTON	TX	77018-1633
1397960010016	TRINH NATHAN	1102 MCMURTRY RIDGE DR	KATY	TX	77494-3966
1397960010017	HARVEY DONALD L JR	5212 PINEMONT CREEK LN	HOUSTON	TX	77018-1633
1397960010018	FLAIM DAVID P	5210 PINEMONT CREEK LN	HOUSTON	TX	77018-1633
1397960010019	LOGGINS BRENT ROBERT	5208 PINEMONT CREEK LN	HOUSTON	TX	77018-
1397960010020	BOAMA GENOVEVA	5206 PINEMONT CREEK LN	HOUSTON	TX	77018-1633
1397960010021	BROOKS CAMILLE ANNETTE	5204 PINEMONT CREEK LN	HOUSTON	TX	77018-1633
1397960010022	NARABAL JOSHUA	5202 PINEMONT CREEK LN	HOUSTON	TX	77018-
1397960010023	PINEMONT MANORS COMMUNITY ASSOCIATION IN	12818 WILLOW CENTRE DR STE B	HOUSTON	TX	77066-3039
1402350010001	PINEMONT OWNER LLC	5001 PLAZA ON THE LAKE STE 200	AUSTIN	TX	78746-1053
1402350010010	MENA RAQUEL P	5103 ROYAL HEATH DR	HOUSTON	TX	77018-1900
1402350010011	HERRERA MIGUELANGEL AGUIRRE	821 SHALLOW HOLLOW DR	HOUSTON	TX	77018-1929
1402350010012	ROUSSEL LAURIE A	819 SHALLOW HOLLOW DR	HOUSTON	TX	77018-1929
1402350010013	MAYS BETHANY & BRETT	817 SHALLOW HOLLOW DR	HOUSTON	TX	77018-1929
1402350010014	BLACK MARY BETH	815 SHALLOW HOLLOW DR	HOUSTON	TX	77018-1929
1402350010015	JANKOWIAK JACOB THOMAS	813 SHALLOW HOLLOW DR	HOUSTON	TX	77018-1929
1402350010016	NGUYEN SUSAN B	811 SHALLOW HOLLOW DR	HOUSTON	TX	77018-1929
1402350010017	ORELLANA TOMMY	809 SHALLOW HOLLOW DR	HOUSTON	TX	77018-1929
1402350010018	PLATTENBURG WILLIAM D	807 SHALLOW HOLLOW DR	HOUSTON	TX	77018-1929
1402350010019	FINK LAUREN	805 SHALLOW HOLLOW DR	HOUSTON	TX	77018-1929
1402350010020	WANG LYNN W	803 SHALLOW HOLLOW DR	HOUSTON	TX	77018-1929
1402350010021	VANHORN GARRETT	5102 PINE REACH DR	HOUSTON	TX	77018-1930
1402350010022	WALIGURA MICHAEL A JR	5104 PINE REACH DR	HOUSTON	TX	77018-1930
1402350010023	SIFFLET CHARLENE R	5106 PINE REACH DR	HOUSTON	TX	77018-1930
1402350010024	HUNG YIRU	5108 PINE REACH DR	HOUSTON	TX	77018-1930
1402350010025	SMILEY KATHERINE MARIA	5110 PINE REACH DR	HOUSTON	TX	77018-1930
1402350010026	VATTEROTT CHARLES F V	5112 PINE REACH DR	HOUSTON	TX	77018-1930
1402350010027	ADENEKAN IBUKUNOLUWA	2757 FREUND ST	HOUSTON	TX	77003-1403
1402350010028	LEE MIN WAH	5116 PINE REACH DR	HOUSTON	TX	77018-1930
1402350010029	STROUSE DALTON A	5118 PINE REACH DR	HOUSTON	TX	77018-1930
1402350010030	BLACK CARSON	5120 PINE REACH DR	HOUSTON	TX	77018-1930
1402350010031	PINEMONT TOWNHOMES POA INC	12818 WILLOW CENTRE DR STE B	HOUSTON	TX	77066-3039
1402350020002	HOBART JENNIFER	5115 PINE REACH DR	HOUSTON	TX	77018-1931
1402350020003	GOODE KIMBERLYN	5113 PINE REACH DR	HOUSTON	TX	77018-1931
1402350020005	WASHINGTON LIANA C	5109 PINE REACH DR	HOUSTON	TX	77018-1931
1402350020007	OYAGBILE OLUWAKAYODE FRANCIS	2757 FREUND ST	HOUSTON	TX	77003-1403
1402350020008	NGUYEN HA THI	5103 PINE REACH DR	HOUSTON	TX	77018-1931
1404310010010	RESICAP TEXAS OWNER II LLC	3630 PEACHTREE RD NE STE 1500	ATLANTA	GA	30326-1598

Appendix T
Real Property Owner Listing
Former Pilgrim Cleaners
5210 N. Shepherd Dr, Houston, TX 77091
VCP No. 1788

hcad	mail_to	mail_address	mail_city	mail_state	mail_zip
1404310010011	ADESAKIN OLADAMOLA	4821 MARTIN OAKS LN	HOUSTON	TX	77018-1498
1404310010012	JOHNSON CHRISTOPHER PATRICK	4822 MARTIN OAKS LN	HOUSTON	TX	77018-1497
1407090010001	CHICAS BRENDA	5116 DEL SUR ST UNIT J	HOUSTON	TX	77018-1630
1407090010002	BRANCH SEAN T	5116 DEL SUR ST UNIT I	HOUSTON	TX	77018-1630
1407090010003	COLEMAN ANTOINETTE	5116 DEL SUR ST UNIT H	HOUSTON	TX	77018-1630
1407090010004	BRINSON RICHARD JR	5116 DEL SUR ST UNIT G	HOUSTON	TX	77018-1630
1407090010005	FONTENOT ZANDILE	5116 DEL SUR ST UNIT F	HOUSTON	TX	77018-1630
1407090010006	GRIFFIN MARISA	5116 DEL SUR ST UNIT E	HOUSTON	TX	77018-1630
1407090010007	ADJAIN CYNTHIA	5116 DEL SUR ST UNIT D	HOUSTON	TX	77018-1630
1407090010008	KIDDJACKSON ROBIN L	5116 DEL SUR ST UNIT C	HOUSTON	TX	77018-1630
1407090010009	MCMILLAN KEIKO	5116 DEL SUR ST UNIT B	HOUSTON	TX	77018-1630
1407090010010	TIMLET NAKEISHA N & PARK JOSEPH C	5116 DEL SUR ST UNIT A	HOUSTON	TX	77018-1630
1407090010011	NORTHSIDE NEO LLC	17611 BROWNING TRACE LN	RICHMOND	TX	77407-2751
1408850010001	OM DEVELOPERS II LLC	5818 TARPON BAY CT	SUGAR LAND	TX	77479-3568
1408850010010	700 DAVIDSON SERIES C/O G & A DEVELOPMENT LLC	PO BOX 550426	HOUSTON	TX	77255-0426
1408850010012	CITY OF HOUSTON C/O G & A DEVELOPMENT LLC	PO BOX 1562	HOUSTON	TX	77251-1562
1409190010001	REBEL EQUIPMENT COMPANY LLC	407 DELZ ST	HOUSTON	TX	77018-1617
1409790010001	GOMEZ IRVING OMAR	505 MARCELLA ST	HOUSTON	TX	77091-5723
1409790010002	SALAMI TEMILOLA	507 MARCELLA ST	HOUSTON	TX	77091-5723
1409790010003	MARCHE JESUS JR	509 MARCELLA ST	HOUSTON	TX	77091-5723
1410240010001	IBIZA SHEPHERD GARDEN OAKS LLC	2100 W LOOP S STE 780	HOUSTON	TX	77027-3553
1410280010001	OLVERA CAROLINA	3222 WUTHERING HEIGHTS DR	HOUSTON	TX	77045-4549
1410280010002	RIOS ADRIAN CARLOS	502 K W DONOVAN	HOUSTON	TX	77091-5762
1410280010003	COLES THADDEUS A	502 W DONOVAN ST UNIT J	HOUSTON	TX	77091-5762
1410280010004	LARA MIGUEL E	502 W DONOVAN ST # 1	HOUSTON	TX	77091-5761
1410280010005	OQUENDO RONALD JAIME & JANETTE JENNY	502 W DONOVAN ST UNIT G	HOUSTON	TX	77091-5762
1410280010006	BERNHARD AMANDA LEIGH	502 W DONOVAN ST UNIT F	HOUSTON	TX	77091-5762
1410280010007	WILKE EWA	502 W DONOVAN ST UNIT E	HOUSTON	TX	77091-5762
1410280010008	DILL CHRISTOPHER LAWRENCE	502 W DONOVAN ST UNIT D	HOUSTON	TX	77091-5762
1410280010009	SOTO BLANCA I	502 W DONOVAN ST UNIT C	HOUSTON	TX	77091-5762
1410280010010	SIROWY JAXON DONALD	502 W DONOVAN ST UNIT B	HOUSTON	TX	77091-5762
1410280010011	PALAMARA JULIA	502 W DONOVAN ST UNIT A	HOUSTON	TX	77091-5762
1410820010001	NGUYEN ANTIQUE	5115 DEL SUR ST UNIT A	HOUSTON	TX	77018-1632
1410820010002	SARKIS RITA	5115 DEL SUR ST UNIT B	HOUSTON	TX	77018-1632
1410820010003	VANDUKER DRAKE C	5115 DEL SUR ST UNIT C	HOUSTON	TX	77018-1632
1410820010004	PACHECO JONATHAN D MATOS	5115 DEL SUR ST UNIT D	HOUSTON	TX	77018-1632
1410820010005	CASTON ELISHA D	5115 DEL SUR ST UNIT E	HOUSTON	TX	77018-1632
1410820010006	SEUNSOM FREDERICK	5115 DEL SUR ST UNIT F	HOUSTON	TX	77018-1632
1410820010007	DOMBROWSKI JOSEPH W	5115 DEL SUR ST UNIT G	HOUSTON	TX	77018-1632
1410820010008	LEARY COLLEEN	5115 DEL SUR UNIT H	HOUSTON	TX	77018-1632

Appendix T
Real Property Owner Listing
Former Pilgrim Cleaners
5210 N. Shepherd Dr, Houston, TX 77091
VCP No. 1788

hcad	mail_to	mail_address	mail_city	mail_state	mail_zip
1410820010009	TINKLE DAVID N	5115 DEL SUR ST UNIT I	HOUSTON	TX	77018-1632
1410820010010	SANDERSON MITCHELL	3107 FESTUS DR	AUSTIN	TX	78748
1410820010011	LOPEZ SAUL	5115 DEL SUR ST UNIT K	HOUSTON	TX	77018-1632
1411840010001	GRAHAM RODRIGUS KENTAVIUS	420 JANISCH UNIT A	HOUSTON	TX	77018-2210
1411840010002	ORACLE 420 JANICH LP	6502 ALDER DR	HOUSTON	TX	77081-4402
1411840010003	MAREDIA ZAYAAN	830 DELFORD WAY	SUGAR LAND	TX	77479-1100
1411840010004	JAFFERALI SHAHZUR	420 JANISCH RD UNIT D	HOUSTON	TX	77018-2210
1411840010005	MAKNOJIA ALIF	24815 PACIFIC DUNES LN	SPRING	TX	77389-1689
1411840010006	APEXIAL INVESTMENTS LLC	2301 COHN ST	HOUSTON	TX	77007-1824
1411840010007	NGUYEN TAN G	420 JANISCH RD UNIT G	HOUSTON	TX	77018-2210
1411840010008	IMBOLO BENJAMIN	420 JANISCH RD UNIT H	HOUSTON	TX	77018-2210
1411840010009	MAREDIA MUNAF	4213 GALLEGO CIR	AUSTIN	TX	78738-7013
1411840010010	SUNESARA AFTAB N	4322 TILBURY TRL	RICHMOND	TX	77407-1864
1411840010011	MOMIN AINUISHIFA	420 JANISCH RD UNIT K	HOUSTON	TX	77018-2210
1411840010012	HOMEWARD INVESTMENTS LLC	711 LEAMINGTON ST	SUGAR LAND	TX	77479-3580
1411840010013	INGRAM ANDREW H & LAYNE	420 JANISCH RD UNIT M	HOUSTON	TX	77018-2210
1411840010014	ORACLE CITY HOMES	6502 ALDER DR	HOUSTON	TX	77081-4402
1412650010001	RYAN JOHN IV	622 JANISCH RD UNIT A	HOUSTON	TX	77018-2267
1412650010002	SALINAS GLADYS H	622 JANISCH RD UNIT B	HOUSTON	TX	77018-2267
1412650010003	SANCHEZ DESIREE A	622 JANISCH RD UNIT C	HOUSTON	TX	77018-2267
1412650010004	GARCIA MELCHOR JR	622 JANISCH RD UNIT D	HOUSTON	TX	77018-2267
1412650010005	STEWART SEAN M	622 JANISCH RD E	HOUSTON	TX	77018-2267
1412650010006	COMFORTABLE LIVING RENTALS LLC	11818 TERRAFIN DR	RIVERVIEW	FL	33579-
1412650010007	JONES HASANI K	622 JANISCH RD UNIT G	HOUSTON	TX	77018-2267
1412650010008	MARTIN DANIELLE	622 JANISCH RD UNIT H	HOUSTON	TX	77018-2267
1412650010009	HUN BACHAVAN	622 JANISCH RD UNIT I	HOUSTON	TX	77018-2267
1412650010010	HERNANDEZ LESSLIE I	622 JANISCH RD UNIT J	HOUSTON	TX	77018-2267
1412650010011	RODRIGUEZ EMERALD	622 JANISCH RD UNIT K	HOUSTON	TX	77018-2267
1412650010012	ATKINSON JOSHUA C	622 JANISCH RD UNIT L	HOUSTON	TX	77018-2267
1412650010013	HENNETY BRANDON	622 JANISCH RD UNIT M	HOUSTON	TX	77018-2267
1412650010014	ORACLE 622 JANISCH LP	6502 ALDER DR	HOUSTON	TX	77081-4402
1415190010001	5011 YALE STREET LLC	5011 YALE ST	HOUSTON	TX	77018-2205
1418460010001	OLUSANYA OLUMIDE O	5343 DONOVAN GARDENS LN	HOUSTON	TX	77091-2361
1418460010002	PORTER DIONNICA	5341 DONOVAN GARDENS LN	HOUSTON	TX	77091-2361
1418460010003	LE VICTORIA	5339 DONOVAN GARDENS LN	HOUSTON	TX	77091-2361
1418460010004	SOTO DARIANA	5337 DONOVAN GARDENS LN	HOUSTON	TX	77091-2361
1418460010005	FRANCIS TYLER R & BERENICE	5333 DONOVAN GARDENS LN	HOUSTON	TX	77091-2361
1418460010006	ALVA LUIS BRUNO MENDEZ	5331 DONOVAN GARDENS LN	HOUSTON	TX	77091-2361
1418460010007	BRAMLETT JASMINE J	5329 DONOVAN GARDENS LN	HOUSTON	TX	77091-2361
1418460010008	COLEMAN MILES ANTHONY	5327 DONOVAN GARDENS LN	HOUSTON	TX	77091-2361

Appendix T
Real Property Owner Listing
Former Pilgrim Cleaners
5210 N. Shepherd Dr, Houston, TX 77091
VCP No. 1788

hcad	mail_to	mail_address	mail_city	mail_state	mail_zip
1418460010009	KORENEK JESSICA	5325 DONOVAN GARDENS LN	HOUSTON	TX	77091-
1418460010010	MARTINEZ CYNTHIA	5323 DONOVAN GARDENS LN	HOUSTON	TX	77091-
1418460010011	SHITTU AYOMIDE OLAWUNMI	5321 DONOVAN GARDENS LN	HOUSTON	TX	77091-
1418460010012	MORRIS HILLARY	5319 DONOVAN GARDENS LN	HOUSTON	TX	77091-
1418460010013	LEE JESSICA N	5317 DONOVAN GARDENS LN	HOUSTON	TX	77091-2361
1418460010014	ORACLE 401 DONOVAN LP	6502 ALDER DR	BRYAN	TX	77801-
1418460020002	DIGGS NATASHA	5342 DONOVAN GARDENS LN	HOUSTON	TX	77091-2361
1418460020003	MCMAHON LEONA GILBERT	5340 DONOVAN GARDENS LN	HOUSTON	TX	77091-2361
1418460020004	NGUYEN TU ANH	9338 DONOVAN GARDENS LN	HOUSTON	TX	77091-
1418460020005	TRAN JEANNE	5336 DONOVAN GARDENS LN	HOUSTON	TX	77091-2361
1418460020006	BAILEY DEBRA L	5334 DONOVAN GARDENS LN	HOUSTON	TX	77091-2361
1418460020007	JACK JADE	5332 DONOVAN GARDENS LN	HOUSTON	TX	77091-2361
1418460020008	TRINITY TROLLS LLC	9984 SCRIPPS RANCH BLVD	SAN DIEGO	CA	92131-1825
1418460020009	LASH GUILLERMO EDUARDO	5328 DONOVAN GARDENS LN	HOUSTON	TX	77091-2361
1418460020010	BAILEY WILLIAM LEONIDAS III	5326 DONOVAN GARDENS LN	HOUSTON	TX	77091-2361
1418460020011	MOTES JAMES	5324 DONOVAN GARDENS LN	HOUSTON	TX	77091-
1418460020012	DY DAN MICHAEL VINCENT & MAAM	5322 DONOVAN GARDENS LN	HOUSTON	TX	77091-
1418460020013	HAILE KIYA	5320 DONOVAN GARDENS LN	HOUSTON	TX	77091-
1418460020014	CASTRO JESUS E	5318 DONOVAN GARDENS LN	HOUSTON	TX	77091-
1418460020015	GONZALEZ NICOLE	5316 DONOVAN GARDENS LN	HOUSTON	TX	77091
1418460020026	COUNTY OF HARRIS	PO BOX 1525	HOUSTON	TX	77251-1525
1419970010001	DISAMA CONSTRUCTION & DEVELOPMENT LLC	2238 PECH RD	HOUSTON	TX	77055-1127
1419970010002	MARRE FATOU JOJO	778 W TIDWELL RD I	HOUSTON	TX	77091-4374
1419970010003	SUNESARA AFTAB NIZARALI	4322 TILBURY TRL	RICHMOND	TX	77407-1864
1419970010004	CHISUM NICOLE	778 W TIDWELL RD UNIT G	HOUSTON	TX	77091-4371
1419970010005	ALI SHAHNOOR MANSOOR	13110 WINDMILL GROVE DR	RICHMOND	TX	77407
1419970010018	FUENTES ALLAN N	782 W TIDWELL RD # H	HOUSTON	TX	77091-4372
1419970010019	MANZANO MARIA A MANCILLA	83 KEROVAC CT	SPRING	TX	77380-
1423520010001	THREE SEPT HUIT LLC	23 CHARLES ST STE 514	CAMBRIDGE	MA	2141
1440580010002	DUONG BRANDON TRONG	4805 ABBADEAN DR	HOUSTON	TX	77018-1647
1440580010003	LATHAPHASAVANG NICKO	4807 ABBADEAN DR	HOUSTON	TX	77018-1647
1440580010004	TOLLER MATTHEW	4809 ABBADEAN DR	HOUSTON	TX	77018-
1440580010005	LINDOR CHRISHNA	4811 ABBADEAN DR	HOUSTON	TX	77018-1647
1440580010006	DE LA CRUZ DAXZ D	4813 ABBADEAN DR	HOUSTON	TX	77018-1647
1440580010007	604 MARTIN LLC	1233 YALE ST	HOUSTON	TX	77008-6959
1440580010011	LAKDAWALA SHAHENAJ MANSUR	4812 ABBADEAN DR	HOUSTON	TX	77018-1647
1440580010013	SALIU CIARA B	4808 ABBADEAN DR	HOUSTON	TX	77018-1647
1440580010014	ADEDOKUN IMOLEAYO A	4806 ABBADEAN DR	HOUSTON	TX	77018-1647
1440580010015	CARLO DAVID C & PATRICIA B	4804 ABBADEAN DR	HOUSTON	TX	77018-1647
1442590010001	UPTOWN HOUSTON DEVELOPMENT LLC	1415 NORTH LOOP WEST STE 805	HOUSTON	TX	77008-1683

Appendix T
Real Property Owner Listing
Former Pilgrim Cleaners
5210 N. Shepherd Dr, Houston, TX 77091
VCP No. 1788

hcad	mail_to	mail_address	mail_city	mail_state	mail_zip
1442990010001	DO JASMINE	903 LEHMAN ST UNIT G	HOUSTON	TX	77018-1646
1442990010002	UMRAN LEHMAN LLC	1035 W 21ST ST	HOUSTON	TX	77008-3319
1442990010004	MCQUARLEY ATASIA T & MARCUS C	903 LEHMAN ST UNIT D	HOUSTON	TX	77018-1646
1442990010008	DIAZ MYRIAM	901 LEHMAN ST UNIT D	HOUSTON	TX	77018-1644
1442990010009	BURCIAGA ERIC DAVID	901 LEHMAN ST UNIT C	HOUSTON	TX	77018-1437
1442990010010	GUARISCO JOSHUA	901 LEHMAN ST UNIT B	HOUSTON	TX	77018-1644
1442990010011	LATIMER CHRISTIAN	901 LEHMAN ST UNIT A	HOUSTON	TX	77018-1644
1442990010012	LOPEZ DAVID JOAQUIN	4973 BRINKMAN ST	HOUSTON	TX	77018-1432
1442990010013	JAIN GARIMA	4401 VERONE ST	BELLAIRE	TX	77401
1442990010014	MORENO SHANE FRANCIS	4969 BRINKMAN ST	HOUSTON	TX	77018-1432
1442990010015	ROLFO LINDSEY NICOLE	2308 10TH ST	SANTA MONICA	CA	90405-2529
1443820010001	MANIGUA DEVELOPMENTS LLC	2532 SWIFT BLVD	HOUSTON	TX	77030-1808
1443820040009	ELITE TOWNHOMES LLC	10522 BRIGHTON LN	HOUSTON	TX	77031-2820
1445370010001	CMC ENTERPRISES INC	1211 CRICKLEWOOD LN	SPRING	TX	77379-3655
1445370010007	BRADLEY TIFFANEY	718 W DONOVAN ST UNIT A	HOUSTON	TX	77091
1445370010009	DIXON KARDERRO	718 W DONOVAN ST UNIT C	HOUSTON	TX	77091-5664
1445370010011	MATHIEU CLARISSA	718 W DONOVAN ST UNIT E	HOUSTON	TX	77091-5663
1445370010012	WESTBROOK ROBERTA	718 W DONOVAN ST UNIT F	HOUSTON	TX	77091
1445370010013	GABOS KAITLYN	712 W DONOVAN ST UNIT A	HOUSTON	TX	77091
1445370010016	CASTILLO MIGUEL A MEJIA	712 W DONOVAN ST UNIT D	HOUSTON	TX	77091
1445370010017	CAMPBELL CHELSEA R	555 W 19TH ST APT 546	HOUSTON	TX	77008-4197
1447000010001	DONOVAN HOMES LLC	14627 WESTWAY LN	HOUSTON	TX	77077-1711
1447000010023	AECO CONTRACTING INC	7500 BRANFORD PLACE STE 3201	SUGAR LAND	TX	77479-3743
1447220010001	LEAPING CAT HOMES LLC	2 RAINS WAY	HOUSTON	TX	77007-7099
1448690010001	717 JANISCH LLC % BULENT UCKAC	4162 GREYSTONE WAY	SUGAR LAND	TX	77479-3001
1449830010004	KENNEBREW AND BRITTON	4801 WOODWAY DR # 300	HOUSTON	TX	77056-1884
1452910010001	DOIRON HANNAH HARRIS & GARRETT DAVIS	70 E BRIAR HOLLOW LN	HOUSTON	TX	77027-2943
1452910010002	SHELL KEVIN ERIC	302 W DONOVAN ST	HOUSTON	TX	77091
1452910010003	CHELETTE CHARLES	304 W DONOVAN ST	HOUSTON	TX	77091-5702
1452910010004	ESGUERRA MARIA I	903 ASBURY ST	HOUSTON	TX	77007-5148
1454640010001	540 JANISCH LLC	179 W 500 S	SALT LAKE CITY	UT	84101-2317
1455300010001	ORACLE 5503 YALE LLC	6502 ALDER DR	HOUSTON	TX	77081-4402
1455330010001	ZOOM HOMES LLC	25700 I 45 NORTH STE 350	SPRING	TX	77386-5027
1456020010001	AABSOLUTE DEVELOPERS LLC	17611 BROWNING TRACE LN	RICHMOND	TX	77407-2751
1456020010002	HOEFLING JUSTIN	5318 WUNDER LN	HOUSTON	TX	77091
1456260010001	802 PINEMONT TOWNHOMES LLC	PO BOX 7851	HOUSTON	TX	77270
1456440010001	MUTT PROPERTIES HOLDINGS LLC	4817 N SHEPHED DR	HOUSTON	TX	77018-2258
1457780010001	F & N CONSTRUCTIONS	3914 BRATTON ST	SUGAR LAND	TX	77479-2980
1462770010001	TORRES GELACIO	1739 RICHMOND AVE	HOUSTON	TX	77098-3603
1465160010001	GGR JANISCH LLC	1424 W 24TH ST	HOUSTON	TX	77008-1616

Appendix T
Real Property Owner Listing
Former Pilgrim Cleaners
5210 N. Shepherd Dr, Houston, TX 77091
VCP No. 1788

hcad	mail_to	mail_address	mail_city	mail_state	mail_zip
1467150010008	LEGION CUSTOM HOME BUILDERS LLC	5914 HARRISBURG BLVD STE A	HOUSTON	TX	77011-4337
1467480010001	ARCADA HOMES LLC	24810 BOULDER LAKE CT	KATY	TX	77494-3900
1502040010002	CHIU NORA	506 W DONOVAN ST UNIT L	HOUSTON	TX	77091-5760
1502040010003	BARTOS CAROLINE E	506 W DONOVAN ST UNIT K	HOUSTON	TX	77091-5760
1502040010004	BIEDERMAN MICHAEL P	506 W DONOVAN ST UNIT J	HOUSTON	TX	77091-5760
1502040010005	FELIX LISA MICHELLE	506 W DONOVAN ST UNIT I	HOUSTON	TX	77091-5760
1502040010006	AREVALO BRENDA I	506 W DONOVAN ST UNIT H	HOUSTON	TX	77091-5760
1502040010007	WORKMAN LOGAN W	506 G W DONOVAN ST	HOUSTON	TX	77091-5760
1502040010008	ABDULLAH ZEESHAN	506 W DONOVAN ST UNIT F	HOUSTON	TX	77091-5760
1502040010009	RUSSELL ANDREW	506 W DONOVAN ST UNIT E	HOUSTON	TX	77091-5760
1502040010010	KELSO IAN J & ETAL	506 W DONOVAN ST UNIT D	HOUSTON	TX	77091-5760
1502040010011	MERCADO INGRID V	506 W DONOVAN ST UNIT C	HOUSTON	TX	77091-5760
1502040010012	GOLDBERG CLAYTON M	506 W DONOVAN ST UNIT B	HOUSTON	TX	77091-5760
1502040010013	VAUGHN BRENNAN Z	506 A W DONOVAN ST	HOUSTON	TX	77091-5760
1502580010001	FULLER TOBA R	5204 CRIM HILL DR	HOUSTON	TX	77091-1010
1502580010002	NOBLE KRYSTAL WALKER & TROJAN	5206 CRIM HILL DR	HOUSTON	TX	77091-1010
1502580010003	ACOSTA LUIS G	5208 CRIM HILL DR	HOUSTON	TX	77091-1010
1502580010004	YANCY ASHELY N	5210 CRIM HILL DR	HOUSTON	TX	77091-1010
1502580010005	BUCKLEY SHERRELL DENISE	5212 CRIM HILL DR	HOUSTON	TX	77091-1010
1502580010006	FUENTES ELIZABETH	5214 CRIM HILL DR	HOUSTON	TX	77091-1010
1502580010007	NANASI ELENA E	950 FORD PINES LN	HOUSTON	TX	77091-1000
1502580010033	DOMINION AT GARDEN OAKS	5850 SAN FELIPE STE 500	HOUSTON	TX	77057-8003
160010000004	CO CREATION INVESTMENTS LLC	216 E 26TH ST	HOUSTON	TX	77008-2126
160010000013	THE AVENUE SWNG TIC 1 LLC	7600 RENWICK DR	HOUSTON	TX	77081
160010000014	JDK HEIGHTS LLC	ONE SUGAR CREEK CENTER BLVD STE 1010	SUGAR LAND	TX	77478-3557
160010000018	PAPPAS RESTAURANTS INC	13939 NORTHWEST FWY STE 100	HOUSTON	TX	77040-5115
160010150005	CARDENAS VICTOR V	210 LEAGO ST	HOUSTON	TX	77022-1518
160010150007	RAMIREZ JHONY A	520 GULF BANK UNIT 209	HOUSTON	TX	77037-2446
160010150011	KAYHANI MARY N ETAL	1950 NORFOLK ST	HOUSTON	TX	77098-4224
160010150012	BALLEZA SANTOS & ADELAIDA R	1312 NORHAM ST	HOUSTON	TX	77022-3462
160010150014	BARCENAS ORALIA	204 LEAGO ST	HOUSTON	TX	77022-1518
160010150015	AKENS JESSIE B ESTATE OF	209 LEAGO ST	HOUSTON	TX	77022-1517
160010150030	STAIR CASAS LLC	PO BOX 721400	BERKLEY	MI	48072-0400
160010150031	BALLEZA SANTOS & ADELAIDA R	618 CORTLANDT ST # 1	HOUSTON	TX	77007-2636
160010150035	PINA ERICK H &	212 LEAGO ST	HOUSTON	TX	77022-1518
160010160016	HOUSTON ISD	4400 W 18TH ST	HOUSTON	TX	77092-8501
160010170022	JG HOLLINS INVESTMENT	4414 FM 2920 STE 512	HOUSTON	TX	77018-
222460000022	DOCTORS HOSPITAL 1997 LP	510 W TIDWELL RD	HOUSTON	TX	77091-4339
222460000023	PERALTA MARTIN PIMENTEL	5732 STUEBNER AIRLINE RD	HOUSTON	TX	77091-4321
222460000127	CP YALE LP	1925 CENTURY PARK E STE 1900	LOS ANGELES	CA	90067-2754

Appendix T
Real Property Owner Listing
Former Pilgrim Cleaners
5210 N. Shepherd Dr, Houston, TX 77091
VCP No. 1788

hcad	mail_to	mail_address	mail_city	mail_state	mail_zip
222460000228	CROWN CASTLE GT CO LLC	4017 WASHINGTON RD PMB 353	CANONSBURG	PA	15317-2510
222460000229	FOSTER FRED ESTATE OF C/O RUSSELL FOSTER	14090 FM 2920 STE G116	TOMBALL	TX	77377-5549
222460000230	SHADY OAK VILLAGE LLC	6400 TELEGRAPH RD STE 2000	BLOOMFIELD HILLS	MI	48301-1722
222460220118	CAPETILLO INVESTMENTS INC	PO BOX 91477	HOUSTON	TX	77291-1477
222460220119	CANTU MARCO E	312 W HAMILTON ST	HOUSTON	TX	77091-4305
222460220123	CURRENT OWNER	8 BAYOU SHADOWS ST	HOUSTON	TX	77024-6227
222460230001	5621 N SHEPHERD LLC	11558 MEMORIAL DR	HOUSTON	TX	77024-7333
222460230002	ZMATRIX AUTOMOTIVE GROUP LP	6001 N SHEPHERD DR STE Q	HOUSTON	TX	77091-4247
222460230006	COELHO COMMERCIAL REAL ESTATE INC	607 E DELZ DR	HOUSTON	TX	77022-1705
222460230007	NORTHWEST PROPERTIES LLC	1002 WYNDHAM WAY	SUGAR LAND	TX	77479-3418
222460230008	JALILI HESSAM	11002 HAMMERLY BLVD UNIT 10	HOUSTON	TX	77043-1915
222460230013	NIRAKAR PROPERTIES INC	6666 W TIDWELL RD	HOUSTON	TX	77092-2139
222460230014	624 MAXEY INC	3606 MOON RIVER RD	AUSTIN	TX	78746-7408
222460230016	K & B ALBERENE LTD	11312 KINGSWORTHY LN	HOUSTON	TX	77024-7433
222460230019	PLATO VINCENTE L	5618 W MONTGOMERY RD	HOUSTON	TX	77091-4348
222460230020	LOZANO MAYORGA BARBARA E	5620 W MONTGOMERY	HOUSTON	TX	77091-4348
222460230039	GEIRIN NORTH SHEPHERD LLC	2221 S VOSS RD	HOUSTON	TX	77057-3800
222460230058	GEIRIN NORTH SHEPHERD LLC	1776 YORKTOWN ST STE 300	HOUSTON	TX	77056-4142
222460240027	RAHBARI MOHAMMAD S & TEHRANI MAHSHID	15911 FOXGATE RD	HOUSTON	TX	77079-2414
222460240144	PRGIF NORTH SHEPHERD LLC	3737 BUFFALO SPEEDWAY STE 1100	HOUSTON	TX	77098-3740
222460240153	MOUNT ARARAT BAPTIST CHURCH	5739 W MONTGOMERY RD	HOUSTON	TX	77091-4229
410500010031	S F M MANAGEMENT CORP	PO BOX 55528	HOUSTON	TX	77255-5528
410500010040	BEAGO LOUIS G	11902 CYPRESS PLACE DR	HOUSTON	TX	77065-1907
410500010050	ALMEIDA MARCO A	918 LEHMAN ST	HOUSTON	TX	77018-1437
410500010060	MASSIATTE DANIEL	909 LEHMAN ST	HOUSTON	TX	77018-1437
410500010080	PAYNE CAROL D B	8319 NORTHBRIDGE DR	SPRING	TX	77379-6305
410500010081	PAYNE MASON H	915 PINEMONT DR	HOUSTON	TX	77018-1401
410500010100	MATA MELCHOR & MARY L	905 LEHMAN ST	HOUSTON	TX	77018-1437
410500010110	LINDEROS FIDEL C & AMADA	1631 MOSHER LN	HOUSTON	TX	77088-1830
410500010115	CURRENT OWNER	PO BOX 55528	HOUSTON	TX	77255-5528
410500010176	GONZALEZ MIGUEL & FLOR	938 LEHMAN ST	HOUSTON	TX	77018-1437
410500030020	MORALES ROLANDO	313 W TIDWELL RD	HOUSTON	TX	77091-4334
410500030030	RDZ HOLDINGS LLC	1710 RUELLEN LN	HOUSTON	TX	77038-1722
410500030040	GREATER MT OLIVE MISSIONARY BAPT CHURCH	1317 N LOOP	HOUSTON	TX	77022-5331
410500030060	EDWARD LEE WHEELER TRUST	PO BOX 10340	HOUSTON	TX	77206-0340
410500030070	AVANAKI PROPERTIES INC	PO BOX 19282	HOUSTON	TX	77224
410500030090	WWW LAND COMPANY & INC	5431 N SHEPHERD DR	HOUSTON	TX	77091-5737
410500030095	JUBREEL KAMAL N	5429 N SHEPHERD DR	HOUSTON	TX	77091-5737
410500030100	ALVARADO JOSE LUIS	911 THORNTON RD	HOUSTON	TX	77018-3249
410500030115	SCHOENEMAN PRICE LP	735 W TIDWELL RD STE A	HOUSTON	TX	77091-4358

Appendix T
Real Property Owner Listing
Former Pilgrim Cleaners
5210 N. Shepherd Dr, Houston, TX 77091
VCP No. 1788

hcad	mail_to	mail_address	mail_city	mail_state	mail_zip
410500030125	TSE INVESTMENT INC	2218 RIVER LODGE LN	SUGAR LAND	TX	77479-8981
410500030135	MCCARDELL FELECIA	5404 DUNSMERE ST	HOUSTON	TX	77091-5628
410500030136	CHUN ARLENE	5418 SAMROSE DR	HOUSTON	TX	77091-5636
410500030140	WH HOLDING COMPANY LLC	8765 SPRING CYPRESS RD STE L124	SPRING	TX	77379-3194
410500030150	MCCARDELL ARTHUR	5419 BOOTS RD	HOUSTON	TX	77091-5606
410500030151	GOLDMAN DORIA M	702 MARCELLA ST	HOUSTON	TX	77091-5630
410500030152	WWW LAND COMPANY INC	5431 N SHEPHERD DR	HOUSTON	TX	77091-5737
410500030155	ALVARADO ESTE FANA	706 MARCELLA ST	HOUSTON	TX	77091-5630
410500030170	NORTON ERWIN	818 MARCELLA ST	HOUSTON	TX	77091-5600
410500030171	THOMAS FRED JR	750 MARCELLA ST	HOUSTON	TX	77091-5630
410500030172	WILLIAMS JAMES EDDIE	5410 BERGSTROM ST	HOUSTON	TX	77091-5605
410500030174	WOODS DONNA S	5407 BOOTS RD	HOUSTON	TX	77091-5606
410500030175	OSTERHAUS CHARLES & MICHELLE	5615 BANKSIDE DR	HOUSTON	TX	77096-6118
410500030176	JACKSON ROBERT B	5409 BERGSTROM ST	HOUSTON	TX	77091-5646
410500030180	GRIZZAFFI JR JOHNNY & LUCILLE	23939 ENGLISH OAK DR	SPRING	TX	77373-5814
410500030181	GONZALEZ BRENDA	5220 SUE MARIE LN	HOUSTON	TX	77091-5638
410500030182	GULLEN NENCY L	734 MARCELLA ST	HOUSTON	TX	77091-5630
410500030183	DLUQUE NATIVIDAD DE JESUS C/O CLAUDIA S DUQUE POA	726 MARCELLA ST	HOUSTON	TX	77091-5630
410500030185	GARZA SANTOS GERONIMO	730 MARCELLA ST	HOUSTON	TX	77091-5630
410500030210	TRIARC ASSET 12 LP	2855 MANGUM RD STE 459	HOUSTON	TX	77092-7545
410500030213	NSC PARTNERS LTD	99 DETERING ST STE 200	HOUSTON	TX	77007-8259
410500030216	NGUYEN DONG & KIM	9306 GARDEN BREEZE DR	HOUSTON	TX	77075-4672
410500030220	CURRENT OWNER	1511 N SHEPHERD DR	HOUSTON	TX	77008-3755
410500030230	JOCHEM AMY M	803 PINEMONT DR	HOUSTON	TX	77018-1501
410500030235	BOUNDS MICHAEL W	815 PINEMONT DR	HOUSTON	TX	77018-1501
410500030245	NEW LISA J & BRADLEY	802 LEHMAN ST	HOUSTON	TX	77018-1516
410500030250	MCNAMARA KELLY A	801 PINEMONT DR	HOUSTON	TX	77018-1501
410500030255	EDMONDSON GARY L	4425 OLEANDER ST	BELLAIRE	TX	77401-5228
410500030260	BOUNDS MICHAEL W	3210 MARIGOLD	HOUSTON	TX	77009-5645
410500030265	ZELAYA JULIA	1511 N SHEPHERD DR	HOUSTON	TX	77008-3755
410500030280	LOVEGROVE IAN D	5020 BRINKMAN ST	HOUSTON	TX	77018-1435
410500030285	APARICIO ROBERTO	4108 BEGGS ST	HOUSTON	TX	77009-4006
410500030295	TRIARC ASSET 6 LP	8133 RANKIN RD APT B	HUMBLE	TX	77396-1477
410500030305	LEIGHTON ROY D & PAMELA JO	717 PINEMONT DR	HOUSTON	TX	77018-1517
410500030310	R WILLIAMS LLC	711 PINEMONT DR	HOUSTON	TX	77018-1517
410500030315	HINDS GARY DAVIS	706 LEHMAN ST	HOUSTON	TX	77018-1514
410500030330	WIGGINS BRUCE JR & MARY % WIGGINS FAMILY TRUST	718 LEHMAN ST	HOUSTON	TX	77018-1514
410500030331	INDIAN CREEK REALTY HOLDINGS I LLC	1415 S VOSS RD STE 110 BOX 407	HOUSTON	TX	77057-1000
410500030334	5013 N SHEPHERD REALTY LLC	3009 POST OAK BLVD STE 1200	HOUSTON	TX	77056-6779
410500030335	BRUNA FAMILY TRUST	2115 ANSBURY DR	HOUSTON	TX	77018-7103

Appendix T
Real Property Owner Listing
Former Pilgrim Cleaners
5210 N. Shepherd Dr, Houston, TX 77091
VCP No. 1788

hcad	mail_to	mail_address	mail_city	mail_state	mail_zip
410500030350	DOMINICAN SISTERS OF HOUSTON TEXAS INC C/O SECHRIST DUCKERS LLP	6300 WEST LOOP SOUTH STE 415	HOUSTON	TX	77036-
410500030365	PAJIS TX-DE LLC	10 RYE RIDGE PLZ STE 200	RYE BROOK	NY	10573-2828
410500030370	SKIPPER BEVERAGE COMPANY	PO BOX 1119	DRIPPING SPRINGS	TX	78620-1119
410500030375	SIMOS GEORGE % SIMOS DINER	5004 N SHEPHERD DR	HOUSTON	TX	77018-1625
410500030380	COURTYARD AT SHEPHERD PARK LLC	5125 ELLA BLVD STE 8	HOUSTON	TX	77018-1309
410500030385	SPG SHEPHERD LLC	11626 MEADOWCHASE DR	HOUSTON	TX	77065-4903
410500030395	MINTER JOYCE W	500 DELZ ST	HOUSTON	TX	77018-1620
410500030420	GARDEN OAKS CHURCH OF CHRIST	4926 N SHEPHERD DR	HOUSTON	TX	77018-2218
410500030440	EDUCATIONAL PROGRAMS INSPIRING	6717 STEUBNER AIRLINE RD STE 207	HOUSTON	TX	77091-2508
410500030445	FIRST LOCATION LTD	5000 GEORGI LN	HOUSTON	TX	77092-5508
410500030450	RODRIGUEZ MARIA ADELAIDA	419 DELZ ST	HOUSTON	TX	77018-1617
410500030455	DELUMA MIGUEL G	417 DELZ ST	HOUSTON	TX	77018-1617
410500030475	NORTH HEIGHTS DEVELOPMENT PARTNERS LP	448 W 19TH ST #418	HOUSTON	TX	77008-3914
410500030496	MARSH SHARON	819 LEHMAN ST	HOUSTON	TX	77018-1515
410500030510	JANISCH-HOUSTON REALTY LLC	206 FORTRESS BLVD	NASHVILLE	TN	37218-
410500030515	HSMTX / JANISCH-HOUSTON LLC	13415 MEDICAL COMPLEX DR	TOMBALL	TX	77375-3343
410500030535	SHADROCK RICHARD	544 JANISCH RD	HOUSTON	TX	77018-2212
410500030540	THOMPSON BOBBY J & SANDRA	536 JANISCH RD	HOUSTON	TX	77018-2212
410500030545	SISSON JAMES & PAMELA	23711 SEWARD ST	SPRING	TX	77389-3851
410500030550	RCB FUNDING GROUP LLC	1411 MAGNOLIA LN	KINGWOOD	TX	77339-3435
410500030560	MEDRANO ABEL	434 JANISCH RD	HOUSTON	TX	77018-2210
410500030575	SHARMO GROUP LP	401 JANISCH RD	HOUSTON	TX	77018-2209
410500030580	GARCIA DEBRA	338 JANISCH RD	HOUSTON	TX	77018-2208
410500030586	JANISCH ROAD DEVELOPMENT LLC	448 W 19TH ST UNIT 418	HOUSTON	TX	77008-3914
410500030590	RODRIGUEZ FRANCISCO & MARIA	416 JANISCH RD	HOUSTON	TX	77018-2210
410500030595	OHRT FRANK GREY	421 JANISCH RD	HOUSTON	TX	77018-2209
410500030606	ELLIS VIRGINIA NEAL	401 JANISCH RD	HOUSTON	TX	77018-2209
410500030660	VENTURI JUAN E	5806 MATILDA BAY CIR	RICHMOND	TX	77407-1988
410500030671	MOSLEY SHELDON E	7622 MUSTANG CORRAL DR	HUMBLE	TX	77338-6312
410500030685	CURRENT OWNER	4922 HIALEAH DR	HOUSTON	TX	77092-5631
410500030690	HALDAS IRENE	810 PINEMONT DR	HOUSTON	TX	77018-1502
410500030695	PHILLIPS TERRY W & DENISE A	806 PINEMONT DR	HOUSTON	TX	77018-1502
410500030705	SSNJ PROPERTIES LLC	2411 FM 1092 RD	MISSOURI CITY	TX	77459-1808
410500030715	DARGAHI MOHAMMAD & MEHRI	2148 INWOOD DR	HOUSTON	TX	77019-3523
410500030720	JAMSHIDIAVANAKI ELHAM	201 VANDERPOOL LN APT 113	HOUSTON	TX	77024-6162
410500030725	BREWSTER OAKS LLC	3310 KATY FWY 2ND FLR	HOUSTON	TX	77007-3603
410500030740	DAWE WESLEY C	504 DELZ ST	HOUSTON	TX	77018-1620
410500030750	MINTER JOYCE WALSWEER	500 DELZ ST	HOUSTON	TX	77018-1620
410500030765	4900 SHEPHERD LLC	4900 SHEPHERD DR	HOUSTON	TX	77018-2218
410500030771	CASTORENA JOSE MARTIN	732 MARCELLA ST	HOUSTON	TX	77091-5630

Appendix T
Real Property Owner Listing
Former Pilgrim Cleaners
5210 N. Shepherd Dr, Houston, TX 77091
VCP No. 1788

hcad	mail_to	mail_address	mail_city	mail_state	mail_zip
410500030785	ST PIUS X HIGH SCHOOL NOLD W J REV	PO BOX 298	HOUSTON	TX	77001-
410500030795	GARDEN OAKS CHURCH OF CHRIST	PO BOX 10086	HOUSTON	TX	77206-0086
410500030802	TEAM DE LA VEGA LLC	4002 MANITOU	HOUSTON	TX	77013-3618
410500030810	VENTURI JUAN E	5934 HORNWOOD DR	HOUSTON	TX	77081-4303
410500030811	JANISH PROPERTY LLC	7714 NAIRN ST	HOUSTON	TX	77074-5319
410500030813	CHANEY MACK & TANYA M	5405 BERGSTROM ST	HOUSTON	TX	77091-5646
410500030820	DOMINICAN SISTERS OF HOUSTON TEXAS INC	6300 WEST LOOP S STE 415	BELLAIRE	TX	77401-2913
410500030865	SOUTHWESTERN BELL TELE CO	1 BELL CTR RM 36	SAINT LOUIS	MO	63101-
410500030872	ATIC ALBERTO CAMACHO	5427 N SHEPHERD DR STE A	HOUSTON	TX	77091-5749
410500030876	KAMIN SAM	6500 SANDS POINT DR APT 513E	HOUSTON	TX	77074-3751
410500030877	LEAGO J P	5427 N SHEPHERD DR	HOUSTON	TX	77091-5749
410500030880	PATEL VINODBHAI D	4725 SW MOODY ST	VICTORIA	TX	77905-3946
410500030881	LEWIS EVELYN	748 MARCELLA ST	HOUSTON	TX	77091-5630
410500030882	VAZQUEZ BERONICO	426 JANISCH RD	HOUSTON	TX	77018-2210
410500030887	UNIVERSAL CHURCH	100 MULBERRY ST 14TH FLOOR	NEWARK	NJ	07102-4056
410500030888	INDIAN CREEK REALTY HOLDINGS LTD ATTN CORPORATE REAL ESTATE ASSESSMENTS	101 N TRYON ST	CHARLOTTE	NC	28246-0100
410500030891	LEHMAN 706B LLC	706 LEHMAN ST	HOUSTON	TX	77018-1514
410500090015	FAJARDO SAUL	510 MARCELLA ST	HOUSTON	TX	77091-5724
410500090020	VILLA MARIA DEL ROSARIO & MARIO	913 W 21ST ST	HOUSTON	TX	77008-3317
410500090025	VILLA MARIO & MARIA DEL ROSARIO	913 W 21ST ST	HOUSTON	TX	77008-3317
410500090035	RUIZ FELICITA A	526 MARCELLA ST	HOUSTON	TX	77091-5724
410500090040	BALLEZA OMAR	1312 NORHAM ST	HOUSTON	TX	77022-3462
410500090046	LOPEZ ARTURO B	510 W DONOVAN ST UNIT A	HOUSTON	TX	77091-5706
410500090050	DELGADO YADIRA A	4501 TALINA WAY	HOUSTON	TX	77041-8911
410500090052	RAMOS HUMBERTO	510 W DONOVAN ST UNIT B	HOUSTON	TX	77091-5706
410500100001	CAMARGO JUAN	6523 MONTE BELLO RIDGE LN	HOUSTON	TX	77041-6227
410500100002	ALVARADO LUIS	911 THORNTON RD	HOUSTON	TX	77018-3249
410500100004	TURNEY ANNIS	310 JANISCH RD	HOUSTON	TX	77018-2208
410500100005	PFIRMAN RICHARD L	2611 CYPRESS CREEK PKWY STE A102	HOUSTON	TX	77068-3730
410500100006	DANIEL GRIMALDO IRREVOCABLE LIVING TRUST	302 W JANISCH RD	HOUSTON	TX	77018
410500100007	GONZALEZ GERARDO I & BLANCA L	23014 WILLOWICK ST	NEW CANEY	TX	77357-8804
410500100008	GONZALEZ GERARDO I & BLANCA	23014 WILLOWICK ST	NEW CANEY	TX	77357-8804
410500100009	CULLEN CARE PHARMACY % JAMES DYKES	5751 BLYTHEWOOD ST STE 300	HOUSTON	TX	77021-5404
410500100010	FAZE RESTAURANT & LOUNGE INC	4901 YALE ST	HOUSTON	TX	77018-2203
410500110030	REBEL EQUIPMENT COMPANY	407 DELZ ST	HOUSTON	TX	77018-1617
580890000061	NORTH SHEPHERD REAL ESTATE COLLECTIVE LL	9225 KATY FWY STE 208	HOUSTON	TX	77024-1554
580890000065	GRODZKA MARIANNA	516 1/2 MARTIN ST	HOUSTON	TX	77018-3310
580890000066	HERNANDEZ HORACIO & ROSA M	514 MARTIN ST	HOUSTON	TX	77018-3310
580890000067	LUZ DE ORIENTE NUMERO 64	508 MARTIN RD	HOUSTON	TX	77018-3310
580890000068	COLLINS DALE R	428 MARTIN	HOUSTON	TX	77018-3308

Appendix T
Real Property Owner Listing
Former Pilgrim Cleaners
5210 N. Shepherd Dr, Houston, TX 77091
VCP No. 1788

hcad	mail_to	mail_address	mail_city	mail_state	mail_zip
580890000070	COLLINS DALE	428 MARTIN	HOUSTON	TX	77018-3308
580890000121	CORONA SAMUEL Z	PO BOX 1387	MANSFIELD	TX	76063-1387
580890000122	SLAYTON PAUL M & CRYSTAL A	7119 SWEET VIOLET TRL	HUMBLE	TX	77346-1288
582930000001	MUSSET LLC	25428 ALDINE WESTFIELD RD	SPRING	TX	77373
582930000002	SHEM MARY WONG	406 W DONOVAN ST	HOUSTON	TX	77091-5700
582930000005	CURRENT OWNER	4826 ORANGE GROVE DR	HOUSTON	TX	77039-6004
582930000007	VILLERY DAVID JR & CARLA	315 W DONOVAN ST	HOUSTON	TX	77091-5701
582930000008	NORTHLINE CONGREGATION OF	423 W OBION RD	HOUSTON	TX	77091-3307
582930000010	LINCOLN FLORA D	431 MARCELLA ST	HOUSTON	TX	77091-5721
582930000011	CURRENT OWNER	506 MARCELLA ST	HOUSTON	TX	77091-5724
582930000012	JAMISON WILLIAM S	PO BOX 924873	HOUSTON	TX	77292-4873
582930000021	RAMIREZ DELFINO S JR	314 W DONOVAN ST	HOUSTON	TX	77091-5702
582930000022	GAETA ABSTROBERTO	5311 WUNDER LN	HOUSTON	TX	77091-5725
582930000023	DURAN AIDE G	501 W DONOVAN ST	HOUSTON	TX	77091-5705
582930000024	MONTEMAYOR MANAGEMENT INC	PO BOX 10866	HOUSTON	TX	77206-0866
582930000025	ALEXANDER E ROY III	5301 WUNDER LN	HOUSTON	TX	77091-5725
582930000026	GAETA ARACELI	5305 WUNDER LN	HOUSTON	TX	77091-5725
582930000028	DAVILA SALVADOR & ARMIDA	5310 WUNDER LN	HOUSTON	TX	77091-5726
582930000031	YOUNGER HAROLD V JR	313 W DONOVAN ST	HOUSTON	TX	77091-5701
582930000032	BEN NEVIS WEST LTD	PO BOX 8626	HOUSTON	TX	77249-8626
582930000043	BENNETT RYAN O & JENNIFER J	316 W DONOVAN ST	HOUSTON	TX	77091-5702
582930000048	POE TRAVIS	PO BOX 10288	HOUSTON	TX	77206-0288
582930000050	5420 FATIMA LLC	5420 FATIMA LN	HOUSTON	TX	77091-5710
582930000053	SHEM CHARLES J & MARY KATHRYN	318 W DONOVAN ST	HOUSTON	TX	77091-5702
610010000004	TIDWELL / PARKWAY PROPERTY HOLDINGS LP	510 W TIDWELL RD	HOUSTON	TX	77091-4339
610010000008	COOPWOOD MICHAEL K	PO BOX 10244	HOUSTON	TX	77206-0244
610010000010	ROMERO ANTONIO	1115 W 20TH ST	HOUSTON	TX	77008-3313
610010000011	N AND K ENTERPRISE LLC	2707 LEGENDS RANCH DR	SPRING	TX	77386-2879
610010000018	CAC MECHANICAL CONTRACTORS	PO BOX 10244	HOUSTON	TX	77206-0244
610050390007	HAGER KEVIN	9226 ROY BEAN DR	HOUSTON	TX	77041-9218
610050390010	STEWART CRYSTAL	777 DAVIDSON ST	HOUSTON	TX	77091-4217
610050390011	GANT JOHNNY R	773 DAVIDSON ST	HOUSTON	TX	77091-4217
610050390014	REYNA MARK TURY	1610 RICHELIEU LN	HOUSTON	TX	77018-1835
610050390016	TAN MELISSA	10904 SCARSDALE BLVD APT 350	HOUSTON	TX	77089-6094
610050390017	GOFFNEY OBIE L	5010 WAYNE ST	HOUSTON	TX	77026-2738
610050390019	KEENER ROBBIE	745 DAVIDSON ST	HOUSTON	TX	77091-4217
610050390020	LATHON ELNORA	743 DAVIDSON ST	HOUSTON	TX	77091-4217
610050390024	JOHNSON EVELYN ET AL	743 DAVIDSON ST	HOUSTON	TX	77091-4217
610050390026	GANT JOHNNY R	6103 HIRSCH RD	HOUSTON	TX	77026-1521
610050400028	JOHNSON RUBY ELIZABETH E	744 DAVIDSON ST	HOUSTON	TX	77091-4218

Appendix T
Real Property Owner Listing
Former Pilgrim Cleaners
5210 N. Shepherd Dr, Houston, TX 77091
VCP No. 1788

hcad	mail_to	mail_address	mail_city	mail_state	mail_zip
610050400030	BARKER INVESTORS	PO BOX 65	BARKER	TX	77413-0065
610050400032	PRICE JOHN L & SANDRA	754 DAVIDSON ST	HOUSTON	TX	77091-4218
610050400034	MATTHEWS INVESTMENTS SOUTHWEST INC	19235 SILVERDAPPLE DR	PORTER	TX	77365-3479
610050400035	MALDONADO-SILVA MIGUEL A	7127 GREENWOOD POINT DR	CYPRESS	TX	77433-1067
610050400046	MATHIS DEBORAH B ET AL	8615 HAYNES ST	HOUSTON	TX	77088-4519
610310000012	CYRUS HOLDINGS LLC	5232 PIPING ROCK LN	HOUSTON	TX	77056-4912
610310000014	B&W MEAT CO INC	4801 N SHEPHERD DR	HOUSTON	TX	77018-2215
610310000026	WWBD L P	5233 BELLAIRE BLVD STE B398	BELLAIRE	TX	77401-3901
610310000027	GARZA GERARDO	729 OAK ST	HOUSTON	TX	77018-1503
610310000032	WWBD LP	5233 BELLAIRE BLVD STE B398	BELLAIRE	TX	77401-3901
610310000039	VERVE MIRABELLA LLC	28610 HWY 290 STE F09 #366	CYPRESS	TX	77433-5463
610310000095	MORIN DIANA	726 OAK ST	HOUSTON	TX	77018-1504
610310000096	DOMINGUEZ EDWARD	723 OAK ST	HOUSTON	TX	77018-1503
610310000097	LOPEZ RUDY	725 OAK ST	HOUSTON	TX	77018-1503
610310000106	VALDES RODOLFO T & JULIE	717 MARTIN ST	HOUSTON	TX	77018-2119
610310000116	VASQUEZ JOSE A	829 OAK ST	HOUSTON	TX	77018-1505
610310000117	HERNANDEZ MATIAS	6019 PINESHADE LN	HOUSTON	TX	77008-6338
610310000131	F AND P ENTERPRISES LLC	15431 WILDPOINT DR	CYPRESS	TX	77429-7775
610310000133	ESCOTO GIL & CARITINA	718 MARTIN ST	HOUSTON	TX	77018-2120
610330000001	RAMIREZ JOSE	909 MARCELLA ST	HOUSTON	TX	77091-5647
610330000002	CMC ENTERPRISES INC	8115 REDHCURCH DR	SPRING	TX	77379-7164
610330000003	TITAN URBAN DEVELOPMENT LLC	802 W 17TH ST STE 100	HOUSTON	TX	77008-4753
610330000005	TITAN URBAN DEVELOPMENT LLC	10607 INWOOD DR	HOUSTON	TX	77042-2328
610330000006	DOMINICAN SISTERS HOUSTON INC	6501 ALMEDA RD	HOUSTON	TX	77021-2001
610330000008	EK COPELAND HOLDINGS LLC	121 N POST OAK RD STE 1402	HOUSTON	TX	77024-7712
610330000009	SHADY V BRANDING IRON LLC	4607 OLEANDER ST	BELLAIRE	TX	77401-5101
610330000011	REICHEK STEPHEN C/O HOUSTON MINI STORAGE #4	11010 HEDWIG SHADOWS ST	HOUSTON	TX	77024-
610330000012	DAN WHEELER WRECKER SERV	PO BOX 10340	HOUSTON	TX	77206-0340
610330000013	EDWARD LEE WHELLER TRUST	PO BOX 10340	HOUSTON	TX	77206-0340
610330000015	MILLER DAVID J	512 W DONOVAN ST	HOUSTON	TX	77091-5706
610330000017	FOLLIS RUTH E % FOODMAKER INC	9330 BALBOA AVE	SAN DIEGO	CA	92123-1516
610330000019	MC CUEN DOUGLAS W	PO BOX 10082	HOUSTON	TX	77206-0082
610330000024	DELHIERRO SALVADOR	3035 MADISON ELM	KATY	TX	77493-4516
610330000026	REEMCO IMPORT INC	11929 DENTON DR	DALLAS	TX	75234-7235
610330000029	TABATABAI SEYED	101 E PARKER RD	HOUSTON	TX	77076-3142
610330000034	FOLLIS RONALD R % FOODMAKER INC	9330 BALBOA AVE	SAN DIEGO	CA	92123-1516
610330000036	RAMIREZ JOSE	9317 SWEETBRUSH DR	HOUSTON	TX	77064-1423
610330000047	REYNA PAUL & AURORA	922 W DONOVAN ST	HOUSTON	TX	77091-5653
610330000050	918 REALTY CO INC	918 W DONOVAN ST	HOUSTON	TX	77091-5653
610330000051	WHEELER DANIEL M	PO BOX 10340	HOUSTON	TX	77206-0340

Appendix T
Real Property Owner Listing
Former Pilgrim Cleaners
5210 N. Shepherd Dr, Houston, TX 77091
VCP No. 1788

hcad	mail_to	mail_address	mail_city	mail_state	mail_zip
610330000052	TITAN URBAN DEVELOPMENTLLC	912 W DONOVAN ST	HOUSTON	TX	77091-5653
650780010001	TOLAND KYLE P	702 W 39TH ST	HOUSTON	TX	77018-5404
650780010002	RAD DIVERSIFIED REIT INC	256 EAGLEVIEW BLVD STE 154	EXTON	PA	19341-1157
650780010003	MCCULLOUGH ALFRED JR	406 HOHLDALE ST	HOUSTON	TX	77091-5716
650780010004	ENERSOLUTIONS LLC	1415 S VOSS RD # 110-481	HOUSTON	TX	77057-1086
650780010005	AHMAD TAHA	6394 DEL MONTE DR APT 94	HOUSTON	TX	77057-
650780010008	LEWIS SHIRLEY % EDWIN LEWIS ESTATE OF	422 HOHLDALE ST	HOUSTON	TX	77091-5716
650780010009	LOZANO MELANIE AMBER	410 HOHLDALE ST	HOUSTON	TX	77091-5716
650780010010	VENTURA AGUSTIN	400 HOHLDALE ST	HOUSTON	TX	77091-5716
650780010011	CURRENT OWNER	420 HOHLDALE ST	HOUSTON	TX	77091-5716
650780020001	SINITIERE JOHN E	514 HOHLDALE ST	HOUSTON	TX	77091-5718
650780020002	RAMIREZ ESMERALDA & ARMANDO	510 HOHLDALE ST	HOUSTON	TX	77091-5718
650780020003	CURRENT OWNER	506 HOHLDALE ST	HOUSTON	TX	77091-5718
650780020004	LYNCH JAMES E JR	2327 RICHTON # 2	HOUSTON	TX	77098-3255
650780020006	KERR WILLIAM HENRY	512 HOHLDALE ST	HOUSTON	TX	77091-5718
650780020007	SALAZAR BERNARDO O	508 HOHLDALE ST	HOUSTON	TX	77091-5718
650780020008	WINDHAM ROGER WELDON	504 HOHLDALE ST	HOUSTON	TX	77091-5718
650780020010	AMANTE JOSEPH D	518 HOHLDALE ST	HOUSTON	TX	77091-5718
650780030001	CEDILLO ESTHER	531 HOHLDALE ST	HOUSTON	TX	77091-5717
650780030002	CANTU EPIFANIO A & CARLOS	527 HOHLDALE ST	HOUSTON	TX	77091-5717
650780030003	CURRENT OWNER	525 HOHLDALE ST	HOUSTON	TX	77091-5717
650780030004	RODRIGUEZ ANNIE K % RODRIGUEZ MARIANO ESTATE OF	507 HOHLDALE ST	HOUSTON	TX	77091-5717
650780030005	WYLY ERICA & BRIAN W	501 HOHLDALE ST	HOUSTON	TX	77091-5717
650780030006	GROTT MARIA	614 DEL NORTE ST	HOUSTON	TX	77018-1612
650780030007	ULRICH STEVEN R	612 DEL NORTE ST	HOUSTON	TX	77018-1612
650780030008	BUSBY MICHAEL A & ROXANNE S	610 DEL NORTE ST	HOUSTON	TX	77018-1612
650780030009	REDMOND JAMES P	PO BOX 10270	HOUSTON	TX	77206-0270
650780030010	BM HOLDING INC	PO BOX 7631	HOUSTON	TX	77270-7631
650780030012	FANG SHIHLIH S	17406 FOUNTAINVIEW CIR	SUGAR LAND	TX	77479-3097
650780030013	ENERSOLUTIONS LLC	16 STILLFOREST ST	HOUSTON	TX	77024-7518
650780030014	HAGER TRISTAN C	1800 WAUGH DR	HOUSTON	TX	77006-1129
650780030015	HAYES CECELIA A	1346 CHAMBOARD LN	HOUSTON	TX	77018-3104
650780030016	CRANSHAW THERESA	504 DEL NORTE ST	HOUSTON	TX	77018-1610
650780040003	CURRENT OWNER	12327 MOSSYCUP DR	HOUSTON	TX	77024-4907
650780040005	VOLTZ PAUL WILLIAM % PAUL WILLIAM VOLTZ REVOCABLE TRUST	501 DEL NORTE ST	HOUSTON	TX	77018-1609
650780040007	FENDLEY ALETA E	609 DEL NORTE ST	HOUSTON	TX	77018-1611
650780040015	BARTOK ROBERT	511 DEL NORTE ST	HOUSTON	TX	77018-1609
650780040016	AYRES ROSS MARTIN	615 DEL NORTE ST	HOUSTON	TX	77018-1611
650780050001	RILEY PAUL E	1257 LAKEVIEW ESTATES DR	COLDSPRING	TX	77331
650780050002	SEEBERGER DONALD C JR	413 HOHLDALE ST	HOUSTON	TX	77091-5715

Appendix T
Real Property Owner Listing
Former Pilgrim Cleaners
5210 N. Shepherd Dr, Houston, TX 77091
VCP No. 1788

hcad	mail_to	mail_address	mail_city	mail_state	mail_zip
650780050003	BAILEY RUTH S	400 DEL NORTE ST	HOUSTON	TX	77018-1608
650780050005	CURRENT OWNER	323 HOHLDALE ST	HOUSTON	TX	77091-5713
650780050006	NAU SARA E	401 HOHLDALE ST	HOUSTON	TX	77091-5715
650780050008	CASTILLO DOMITILA	319 HOHLDALE ST	HOUSTON	TX	77091-5713
650780050009	NAGHAVI SHAHIN	2955 GULF FWY	HOUSTON	TX	77003-5333
650780050010	SPECTOR MAUREEN	420 DEL NORTE ST	HOUSTON	TX	77018-1608
650780050011	ARNDT MICHAEL	1919 TABOR ST	HOUSTON	TX	77009-1227
650780050013	OSTRANDER MICHELE	4902 DUSMERE ST	HOUSTON	TX	77018-1424
650780050015	WILLIAMS TAMMY	430 DEL NORTE ST	HOUSTON	TX	77018-1608
650780050016	GAROFALO ORLANDO	406 DEL NORTE ST	HOUSTON	TX	77018-1608
650780050017	CASEY FRED DOUGLAS JR & PHYLLIS	411 HOHLDALE ST	HOUSTON	TX	77091-5715
650780060001	CONNER PATRICK HADEN	1919 S SHEPHERD DR	HOUSTON	TX	77019-7005
650780070001	HEACKER BETTY`	621 DEL NORTE ST	HOUSTON	TX	77018-1611
670470020083	4831 NORTH SHEPHERD LLC	PO BOX 380	SUGAR LAND	TX	77487-0380
670470020086	HERNANDEZ MARIA	826 OAK ST	HOUSTON	TX	77018-1506
670470020087	BOJORQUE REY D & BLANCA E % BOJORQUE MANAGEMENT TRUST	830 OAK ST	HOUSTON	TX	77018-1506
670470020088	BAYBERRY APARTMENTS LLC	3355 HUDSON ST STE 7015	DENVER	CO	80207-7500
670470020091	OAK STREET PROPERTIES LLC	5500 GUHN RD STE 100	HOUSTON	TX	77040-6162
670470020134	OAK STREET COMMONS LLC	48 E OLD COUNTRY RD STE 203	MINEOLA	NY	11501-4639
670470020135	ROA MARGARITA	920 OAK ST	HOUSTON	TX	77018-1508
670470030097	B W MEAT COMPANY	4801 N SHEPHERD DR	HOUSTON	TX	77018-2215
731130010001	TAYLOR RACHAEL	5243 SUE MARIE LN	HOUSTON	TX	77091-5637
731130010002	PIERSON TOM O & JOANN	5239 SUE MARIE LN	HOUSTON	TX	77091-5637
731130010003	GREEN JAMES O & YVONNE L	5235 SUE MARIE LN	HOUSTON	TX	77091-5637
731130010004	MACK REGINALD L & RITA R	5225 SUE MARIE LN	HOUSTON	TX	77091-5637
731130010005	PRICE BRENDA J	5221 SUE MARIE LN	HOUSTON	TX	77091-5637
731130010006	AVILA JETSY & LUIS	5217 SUE MARIE LN	HOUSTON	TX	77091-5637
731130010007	MIER RONALD JASON & MICHELLE	5215 SUE MARIE LN	HOUSTON	TX	77091-5637
731130010008	CLEVELAND LAZONDRIA	5213 SUE MARIE LN	HOUSTON	TX	77091-5637
731130010009	STEPHAN DAVID & DONNA R	5205 SUE MARIE LN	HOUSTON	TX	77091-5637
731130010010	DEVELOPMENT GLOBAL INVESTMENT CORP	10719 AIRLINE DR	HOUSTON	TX	77037-1205
731130020001	KENT SHANE & MEGAN	5232 SUE MARIE LN	HOUSTON	TX	77091-5638
731130020002	MAY VINCENT A	9415 SINFONIA	HOUSTON	TX	77040-2595
731130020003	DRABEK LARRY W & BERNADETTE L	1032 CANDLELIGHT LN	HOUSTON	TX	77018-2004
731130020004	CALLAHAN DEBRA L	5228 SUE MARIE LN	HOUSTON	TX	77091-5638
731130020005	CURRENT OWNER	5220 SUE MARIE LN	HOUSTON	TX	77091-5638
731130020006	PORTSCHELLER ROLAND & CHERYL	5216 SUE MARIE LN	HOUSTON	TX	77091-5638
731130020007	CURRENT OWNER	5212 SUE MARIE LN	HOUSTON	TX	77091-5638
731130020008	CURRENT OWNER	5208 SUE MARIE LN	HOUSTON	TX	77091-5638
731130020009	TAYLOR KEVIN G	5204 SUE MARIE LN	HOUSTON	TX	77091-5638

Appendix T
Real Property Owner Listing
Former Pilgrim Cleaners
5210 N. Shepherd Dr, Houston, TX 77091
VCP No. 1788

hcad	mail_to	mail_address	mail_city	mail_state	mail_zip
731130020010	HILLERY KATHRYN A	5202 SUE MARIE LN	HOUSTON	TX	77091-5638
731140000001	ACADA INC	27502 CLYDEHURST GROVE CT	KATY	TX	77494-3302
731140000003	AIC MANAGEMENT CO	3427 ASHTON PARK DR	HOUSTON	TX	77082-5309
731140000004	HIKAL ETHEL M	5215 BRINKMAN ST	HOUSTON	TX	77091-5608
731140000005	PACHECO MARIO J	5217 BRINKMAN ST	HOUSTON	TX	77091-5608
731140000006	KREZINSKI KAREN M	5225 BRINKMAN ST	HOUSTON	TX	77091-5608
731140000007	PEPPEL STEVEN & CLAUDIA A	5229 BRINKMAN ST	HOUSTON	TX	77091-5608
731140000008	CURRENT OWNER	5233 BRINKMAN ST	HOUSTON	TX	77091-5608
731140000009	BERTRAND ERVIN J & MELVOLA	5237 BRINKMAN ST	HOUSTON	TX	77091-5608
731140000010	CURRENT OWNER	5241 BRINKMAN ST	HOUSTON	TX	77091-5608
731140000011	RIPPLE CECILIA DRAKE	5243 BRINKMAN ST	HOUSTON	TX	77091-5608
731140000012	BULLER JULIA F % JULIA FRANCES BULLER REVOCABLE TRUST	5245 BRINKMAN ST	HOUSTON	TX	77091-5608
731140000013	HERNANDEZ RICHARD E	5249 BRINKMAN ST	HOUSTON	TX	77091-5608
731140000014	ANTHONY FRANK J JR & SUSAN	328 WALTHALL DR	HOUSTON	TX	77022-2824
731140000015	CHANEY LAFAYETTE F JR	5257 BRINKMAN ST	HOUSTON	TX	77091-5608
731410010001	BAKER ROBERT W ET AL	23 PRESTONWOOD CIRCLE	AUSTIN	TX	78734-5112
731410010002	DE LA GARZA ELIDA	702 JANISCH RD	HOUSTON	TX	77018-1510
731410010003	MENDOZA FERNANDO T	704 JANISCH RD	HOUSTON	TX	77018-1510
731410010004	PRICE CEIL	706 JANISCH RD	HOUSTON	TX	77018-1510
731410010005	CASTRO LETICIA	708 JANISCH RD	HOUSTON	TX	77018-1510
731410010006	MURPHY CAROL % MURPHY HENRY JAMES	710 JANISCH RD	HOUSTON	TX	77018-1510
731410010007	SALAZAR MARGARITA	712 JANISCH RD	HOUSTON	TX	77018-1510
731410010008	BERING BLAKELY E	714 JANISCH RD	HOUSTON	TX	77018-1510
731410010009	BERING BLAKELY E	716 JANISCH RD	HOUSTON	TX	77018-1510
731410010011	VILLARREAL SOTERO A & SHEILA	720 JANISCH RD	HOUSTON	TX	77018-1510
731410010012	FUENTES JESUS & DOLORES	711 JANISCH RD	HOUSTON	TX	77018-1509
731410020003	PULASKI TODD	703 JANISCH RD	HOUSTON	TX	77018-1509
731410020004	QUEST IRA INC	17171 PARK ROW STE 100	HOUSTON	TX	77084-4935
731410020006	SALAZAR HIPOLITO	709 JANISCH RD	HOUSTON	TX	77018-1509
731410020007	FUENTES DOLORES	711 JANISCH RD	HOUSTON	TX	77018-1509
731410020008	CURRENT OWNER % SALVADOR T GARZA JR ESTATE OF	713 JANISCH RD	HOUSTON	TX	77018-1509
731410020009	ALMAZAN JOVITA	715 JANISCH RD	HOUSTON	TX	77018-1509
731410020011	AGUILAR DAVID & VIRGINIA	719 JANISCH RD	HOUSTON	TX	77018-1509
731410020013	MILLSPAUGH KIM C	707 JANISCH RD	HOUSTON	TX	77018-1509
750890000001	SANDLES OSCAR	628 E 37TH ST	HOUSTON	TX	77022-5022
750890000003	ALVARADO JOSE LUIS	316 DELZ ST	HOUSTON	TX	77018-1616
750890000004	AYALA MANUEL J	324 DELZ ST	HOUSTON	TX	77018-1616
750890000005	LINARES SAMUEL	330 DELZ ST	HOUSTON	TX	77018-1616
750890000006	ALAVARADO SILVIA H & JOSE L	340 DELZ ST	HOUSTON	TX	77018-1616
750890000008	CURRENT OWNER	325 DELZ ST	HOUSTON	TX	77018

Appendix T
Real Property Owner Listing
Former Pilgrim Cleaners
5210 N. Shepherd Dr, Houston, TX 77091
VCP No. 1788

hcad	mail_to	mail_address	mail_city	mail_state	mail_zip
750890000009	TOLEDO ROSENDO M & NAOMI G	335 DELZ ST	HOUSTON	TX	77018-1615
750890000010	LEE WAY PRINCE ENTERPRISES LLC	9111 KATY FRWY STE 301	HOUSTON	TX	77024-1614
750890000011	VELASQUEZ MARIA	5118 DEL SUR ST	HOUSTON	TX	77018-1614
750890000013	MEJIA RICHARD & MARY V	5114 DEL SUR ST	HOUSTON	TX	77018-1614
750890000014	FLORES GUILLERMO	352 DELZ ST	HOUSTON	TX	77018-1616
750890000016	MARTINEZ CARMEN	1145 W 25TH ST # T	HOUSTON	TX	77008-1829
750890000017	GARCIA RAMIRO P &	404 DELZ ST	HOUSTON	TX	77018-1618
750890000018	SHAFFER PAUL B	5110 EL CENTRO ST	HOUSTON	TX	77018-1623
750890000019	GREEN COURTNEY	320 DELZ ST	HOUSTON	TX	77018-1616
750890000020	MONROY MARIA E	336 DELZ ST	HOUSTON	TX	77018-1616
750890000021	MEJIA MARY	5114 DEL SUR ST	HOUSTON	TX	77018-1614
750890000023	MAGA AND ASSOCIATES LLC	26402 KATY SPRINGS LN	KATY	TX	77494-7346
750890000024	OSORIO MIGUEL S & VIRGINIA	5111 DEL SUR ST	HOUSTON	TX	77018-1613
750890000025	SANCHEZ JUVENTINO & FIDELIA	402 DELZ ST	HOUSTON	TX	77018-1618
750890000026	MAGA & ASSOCIATES LLC	26402 KATY SPRINGS LN	KATY	TX	77494-7346
750890000028	PHILIPSON INGRID	174 LITCHFIELD LN	HOUSTON	TX	77024-6025
750890000030	NGUYEN TOM % YALE & DELZ FAMILY LIVING TRUST	312 DELZ ST	HOUSTON	TX	77018-1616
751810000002	GILPIN PATRICK J	803 JANISCH RD	HOUSTON	TX	77018-1511
751810000003	SJL PROPERTIES GROUP LLC	814 JANISCH RD	HOUSTON	TX	77018-1512
751810000004	BALL LAVERNE S	807 JANISCH RD	HOUSTON	TX	77018-1511
751810000006	ABARCA MARIA G & RAYMUNDO	819 JANISCH RD	HOUSTON	TX	77018-1511
751810000007	BALL LEONARD	814 JANISCH RD	HOUSTON	TX	77018-1512
751810000009	HERAS MARIA C	802 JANISCH RD	HOUSTON	TX	77018-1512
751810000010	PAYNE JOSHUA H	806 JANISCH RD	HOUSTON	TX	77018-1512
751810000011	MCCAHILL CYNTHIA WHEATON	808 JANISCH RD	HOUSTON	TX	77018-1512
751810000012	BALL JAMES CLAYTON	810 JANISCH	HOUSTON	TX	77018-1512
751810000013	BALL LEONARD VANN	814 JANISCH RD	HOUSTON	TX	77018-1512
751810000015	SCRUGGS JERRY L & JUDITH L	822 JANISCH RD	HOUSTON	TX	77018-1512
751810010001	CASTORENA VIRIDIANA M OLMOS	723 JANISCH RD	HOUSTON	TX	77018-1571
751810010002	MOSQUERA JONATHAN HERBERT	725 JANISCH RD	HOUSTON	TX	77018-1571
751810010003	MACKAY SEAN	727 JANISCH RD	HOUSTON	TX	77018-1571
751810010004	TONISANTANA ANDRESSA	729 JANISCH RD	HOUSTON	TX	77018-1571
751810010005	GANT PATRICK J	731 JANISCH RD	HOUSTON	TX	77018-1571
751810010006	NUNCIO CATHERINE A	406 CLEARVIEW	SAN ANTONIO	TX	78228-2444
751810010007	ALVARADO DAVID	735 JANISCH RD	HOUSTON	TX	77018-1571
751810010008	PURI INDU	737 JANISCH RD	HOUSTON	TX	77018-1571
751810010009	MARTINEZ JESUS	801 JANISCH RD	HOUSTON	TX	77018-1511
751810010010	LEXINGTON 26 LP	1314 N DURHAM DR STE 200	HOUSTON	TX	77008-3781
751810020001	KEY PROPERTY INVESTMENT LLC	6146 SAN FELIPE ST	HOUSTON	TX	770507-280
770410010001	BENAVIDES JOSEFINA REYES	306 MARCELLA ST	HOUSTON	TX	77091-5720

Appendix T
Real Property Owner Listing
Former Pilgrim Cleaners
5210 N. Shepherd Dr, Houston, TX 77091
VCP No. 1788

hcad	mail_to	mail_address	mail_city	mail_state	mail_zip
770410010002	ARNSWORTH HENRY G	29700 TUDOR WAY	MAGNOLIA	TX	77355-5226
770410010003	FAJARDO-MEDRANO ABRAHAM	312 MARCELLA ST	HOUSTON	TX	77091-5720
770410010005	HUERCA MARIO J	315 MARCELLA ST	HOUSTON	TX	77091-5719
770410010006	DAS JANHAVI	402 MARCELLA ST	HOUSTON	TX	77091-5722
770410010007	SOLOMON BERNICE	406 MARCELLA ST	HOUSTON	TX	77091-5722
770410010008	LEIVA CORINA	410 MARCELLA ST	HOUSTON	TX	77091-5722
770410010009	COVER WILLIAM R & SHANDI D	420 MARCELLA ST	HOUSTON	TX	77091-5722
770410010012	DABNEY PRESTON & MARY E	426 MARCELLA ST	HOUSTON	TX	77091-5722
770410010013	CURRENT OWNER	506 MARCELLA ST	HOUSTON	TX	77091-5724
770410010014	VENTURI JUAN ERNESTO	5805 MATILDA BAY CIR	RICHMOND	TX	77407-
770410010015	YEZAK BONNIE L	PO BOX 920764	HOUSTON	TX	77292-0764
770410010016	PIMIENTA JUAN-PABLO	422 MARCELLA	HOUSTON	TX	77091-5722
770410010017	PRAZNIK ALISHA	424 MARCELLA	HOUSTON	TX	77091
770410030001	RODRIGUEZ HECTOR C & MARIA	5501 FATIMA LN	HOUSTON	TX	77091-5711
770410030003	ROSALES RAMON & MARIA	429 MARCELLA ST	HOUSTON	TX	77091-5721
780810010001	REED JERRELL LEE	131 WEATHERLY WAY	HOUSTON	TX	77022-1519
810380000001	BERNARD TYRONE	1103 MARCELLA ST	HOUSTON	TX	77091-5516
810380000003	VILLANUEVA GILBERTO M	246 HOHLDALE ST	HOUSTON	TX	77022-1516
810380000004	MENDEZ MARIA	242 HOHLDALE ST	HOUSTON	TX	77022-1516
810380000005	EDWARDS JAMES MATTHEW	238 HOHLDALE ST	HOUSTON	TX	77022-1516
810380000006	GEE LULA KATY	5431 SUE MARIE LN	HOUSTON	TX	77091-5639
810380000007	GAETA MARLEN	230 HOHLDALE ST	HOUSTON	TX	77022-1516
810380000008	MALVEAUX WINNIE J	226 HOHLDALE ST	HOUSTON	TX	77022-1516
810380000009	HERNANDEZ ALBERTO	222 HOHLDALE ST	HOUSTON	TX	77022-1516
810390000001	VERDICCIO LLC	4450 VERDICCIO AVE	LAS VEGAS	NV	89141-4242
810390000002	BARRERA ESTEBAN & ANTONIA	10034 FULTON ST	HOUSTON	TX	77076-4228
810390000003	SIMMONS DELORIS W	243 HOHLDALE ST	HOUSTON	TX	77022-1515
810390000004	DAVIS JOE ANN	239 HOHLDALE ST	HOUSTON	TX	77022-1515
810390000005	FUENTES JOSE ODILLIO	11614 SHOSHONE RD	HOUSTON	TX	77055-1330
810390000006	MATA JOSE ALBERTO & AGUSTINA	2329 BLALOCK RD	HOUSTON	TX	77080-5409
810390000007	JOHNSON VIRGINIA L	227 HOHLDALE ST	HOUSTON	TX	77022-1515
810390000008	NINO ROSALIO & JULIA H	223 HOHLDALE ST	HOUSTON	TX	77022-1515
812910000002	JOHN L KOSUT TRUST	7200 MICHAEL PLACE	FALLS CHURCH	VA	22046-3727
812910000003	DANIELS LILLIAN MARIE	234 BETRAL ST	HOUSTON	TX	77022-1541
812910000004	MENDOZA ELIAS	230 BETRAL ST	HOUSTON	TX	77022-1541
812910000005	HURTADO FLORENTINO & MARIA	222 BETRAL ST	HOUSTON	TX	77022-1541
812920000001	MARIE ENTERPRISES INC	5402 NORDLING RD	HOUSTON	TX	77076-4710
812920000002	SAT INVESTMENTS	PO BOX 670683	HOUSTON	TX	77267-0683
812920000003	LINARES MARIA E	4408 CRANE ST	HOUSTON	TX	77026-4804
812920000004	RODRIGUEZ DELFINA S	3820 SHERWOOD LN # 7	HOUSTON	TX	77092-7942

Appendix T
Real Property Owner Listing
Former Pilgrim Cleaners
5210 N. Shepherd Dr, Houston, TX 77091
VCP No. 1788

hcad	mail_to	mail_address	mail_city	mail_state	mail_zip
812920000005	GOMEZ MIGUEL	235 BETRAL ST	HOUSTON	TX	77022-1540
812920000006	RELIABLE BUILDERS OF HOUSTON LLC	14842 GRAND CORRAL	CYPRESS	TX	77429-2697
812920000007	DURGIN JOSEPH ESTATE OF	227 BETRAL S	HOUSTON	TX	77022-1540
822030000001	MUSSETT LLC	25428 ALDINE WESTFIELD RD	SPRING	TX	77373-5900
822030000003	PEDRO PEREZ BORJA	5316 WUNDER LN	HOUSTON	TX	77091-5726
822030000004	DAVILA SALVADO & ARMIDA	5310 WUNDER LN	HOUSTON	TX	77091-5726
822030000005	ALEXANDER EBEN R	5301 WUNDER LN	HOUSTON	TX	77091-5725
822030000006	RUSSELL GRAY LAWANDA % MC KENZIE LUCILLE ESTATE OF	5312 WUNDER LN	HOUSTON	TX	77091-5726
913410000001	PRICE KENNETH K	5415 BOOTS RD	HOUSTON	TX	77091-5606
913410000002	THOMPSON ANTHONY E	5411 BOOTS RD	HOUSTON	TX	77091-5606
913410000004	BLOUNT GLORETHA M % BLOUNT FARRIS ESTATE OF	5403 BOOTS RD	HOUSTON	TX	77091-5606
913420000001	MCCARDELL ARTHUR L	5414 BOOTS RD	HOUSTON	TX	77091-5607
913420000002	CONWAY SHERREL A	5408 BOOTS RD	HOUSTON	TX	77091-5607
913420000004	CURRENT OWNER	3519 BROKEN ELM DR	SPRING	TX	77388-5152
913420000005	MCKINNEY MACEO & JOSIE % MCKINNEY FAMILY TRUST	5403 SAMROSE DR	HOUSTON	TX	77091-5635
913420000006	RAMIREZ MARIA D	7209 CALAIS DR	HOUSTON	TX	77033-2514
913420000007	GLENN CAROL ANN	5411 SAMROSE DR	HOUSTON	TX	77091-5635
913420000008	WOODS KELTON & SHIRLEY	5415 SAMROSE DR	HOUSTON	TX	77091-5635
913430000001	TAFT GEORGE JR	5410 SAMROSE DR	HOUSTON	TX	77091-5636
913430000003	HARLAN JOE N	922 MARCELLA ST	HOUSTON	TX	77091-5631
973610000033	POSTULA THEODORE A & LINDSEY J	923 BETHLEHEM ST	HOUSTON	TX	77018-1412
973610000034	GALLA ZALARY& MEGAN	919 BETHLEHEM ST	HOUSTON	TX	77018-1412
973620000013	MARSH SHARON MONROE	942 BETHLEHEM ST	HOUSTON	TX	77018-1413
973620000014	TANG YENMI	938 BETHLEHEM ST	HOUSTON	TX	77018-1413
973620000015	CURRENT OWNER	934 BETHLEHEM ST	HOUSTON	TX	77018-1413
973620000016	ELLINI KAMRAN & ANGELA	930 BETHLEHEM ST	HOUSTON	TX	77018-1413
973620000017	MUSSLEWHITE SUZANNE S	926 BETHLEHEM ST	HOUSTON	TX	77018-1413
973620000018	TRAN STEPHANIE M	922 BETHLEHEM ST	HOUSTON	TX	77018-1413
973620000019	CURRENT OWNER	918 BETHLEHEM ST	HOUSTON	TX	77018-1413
973620000020	WAHL JOEL THOMAS	914 BETHLEHEM ST	HOUSTON	TX	77018-1413
973620000021	BUNCH ROBERT P	910 BETHLEHEM ST	HOUSTON	TX	77018-1413
973620000022	COOK SHANE	906 BETHLEHEM ST	HOUSTON	TX	77018-1413
975330000148	YATES MARY	959 W DONOVAN ST	HOUSTON	TX	77091-5650
975330000149	MARTINEZ RAUL FRANCO	142 SOREN LN	HOUSTON	TX	77076-3620
975330000150	CURRY JIMMIE M	951 W DONOVAN ST	HOUSTON	TX	77091-5650
975330000151	JOHNSON EARL LEE	947 W DONOVAN ST	HOUSTON	TX	77091-5650
975330000152	YATES WALTER SR & MARY	959 W DONOVAN ST	HOUSTON	TX	77091-5650
975370000186	ANTOINE RUBIE L	960 W DONOVAN ST	HOUSTON	TX	77091-5624
975370000188	CLACK HARRY E	954 W DONOVAN ST	HOUSTON	TX	77091-5624
975370000189	REDDRICKPETERS KIMBERLY	16880 PLACER OAKS RD	LOS GATOS	CA	95032-3446

Appendix T
Real Property Owner Listing
Former Pilgrim Cleaners
5210 N. Shepherd Dr, Houston, TX 77091
VCP No. 1788

hcad	mail_to	mail_address	mail_city	mail_state	mail_zip
975370000190	ROSS RONALD & SARAH	946 W DONAVAN ST	HOUSTON	TX	77091-5624
975370000192	SHAVER ROSE MARIE	934 W DONOVAN ST	HOUSTON	TX	77091-5624
975370000194	CONNOR TARRENCE KOLE	5303 BRINKMAN ST	HOUSTON	TX	77091-5610
975370000195	GREEN ENNIS JR	5307 BRINKMAN ST	HOUSTON	TX	77091-5610
975380000196	FLEMING YVETTE J	5306 BRINKMAN ST	HOUSTON	TX	77091-5611
975380000197	ULYSSE CONSTANCE	5302 BRINKMAN ST	HOUSTON	TX	77091-5611
975380000198	GRIMES ELLIS BURDETTE &	939 W DONOVAN ST	HOUSTON	TX	77091-5623
975380000199	CELAYA JAVIER LARRY	PO BOX 7201	HOUSTON	TX	77248-7201

Appendix U

Form U-2012-01 **signed and sealed** by a licensed professional engineer or licensed professional geoscientist authorized to practice in the State of Texas with expertise in environmental remediation. (Form U-2012-01 can be found at https://www.houstonpublicworks.org/municipal-settings-designation under the "Forms" section on the homepage.)

Signing and sealing Form U-2012-01 certifies:

a. The contaminants of concern from sources on the designated property or migrating from or through the designated property more likely than no [do exceed] OR [do not exceed] a non-ingestion protective concentration level on the property beyond the boundaries of the designated property. (select the appropriate statement)

b. All requirements of Section 47-762 of the Houston Code of Ordinances have been met, including demonstration that the groundwater contamination plume has been fully delineated and is stable or contracting in size.

To the best of my knowledge and belief, based upon a review of all public and private records and other information sources available to me in the exercise of due diligence, the opinions stated and conclusions made in this application are supported by such information, and the technical and scientific information submitted with the application is true, accurate, and complete. Based on such review, the contaminants of concern from sources on the designated property or migrating from or through the designated property more likely than not **do not exceed** a non-ingestion protective concentration level on property beyond the boundaries of the designated property. Further, I certify that all requirements of Section 47-762 of the Houston Code of Ordinances have been met, including demonstration that the groundwater contamination plume has been fully delineated and is stable or contracting in size.

Michael F. Marcon, P.G.
(Name)

President, Principal
(Title)

InControl Technologies LLC
(Firm)

Signature: Michael F. Marcon Date: 4/25/2024



Professional Seal

Appendix V

If the licensed professional engineer or professional geoscientist determines that contaminants of concern from sources on the designated property are migrating from or through the designated property more than likely do not exceed a non-ingestion protective concentration level on property beyond the boundary of the designated property, then the applicant must:

a. Specify the name and address of the owner of each property.
b. Send a copy of the application to the owner of the property with the notice of the public meeting.
c. Provide documentation that the designated property has been included in a state or federal program that requires that the entire non-ingestion protective concentration level exceedence zone be addressed to the satisfaction of the agency administering the program, along with documentation of the estimated time period in which it is to be addressed. An example of such a program is the Texas Voluntary Cleanup Program (section 361.501 of the Texas Health and Safety Code, as may be amended from time to time).
d. Provide documentation upon completion of the state or federal program showing that the non-ingestion protective concentration level exceedences have been addressed to the satisfaction of the agency administering the program.

Not Applicable. The contaminants of concern from sources on the designated property do not exceed a non-ingestion protective concentration level beyond the boundary of the designated property.

Appendix W

Form W-2012-01 **certified/signed** by the applicant and any authorized representatives of the applicant(s) listed in the application. (Form W-2012-01 is attached to the end of this application and can also be found at https://www.houstonpublicworks.org/municipal-settings-designation under the "Forms" section on the homepage.)

Enclosed in this section is Form W-2012-01 certified and signed from the following party(ies):

Applicant: NSC Partners, Ltd.

Form W-2012-01

Appendix W – Accuracy of Information

I certify under penalty of law that this application and all attachments were prepared under my direction or supervision in a manner designed to assure that qualified personnel properly gathered and evaluated the information submitted. Based on my inquiry of the persons responsible for gathering and evaluating the information, the information submitted is, to the best of my knowledge and belief, true, accurate and complete. I am aware that there are significant penalties for submitting false information, including the possibility of a fine and imprisonment for knowing violation.

Jonathan Finger
(Applicant's Name)

Vice President
(Title)

NSC Partners, Ltd
(Company)

Signature: _____ Date: 4/17/24

State of Texas §

County of Harris §

EMBER W. CAIN
My Notary ID # 7319323
Expires August 11, 2025

(Seal)

This instrument was acknowledged before me on this day the 17 day of April, 2024 by Jonathan Finger
(Print)

NOTARY PUBLIC, STATE OF TEXAS

Ember W. Cain
Printed/Typed Name of Notary

My commission expires: 8-11-25

Appendix X

Form X-2012-01 signed by the property owner or authorized agent (if an authorized agent, you must provide the legal authorization instrument). (Form W-2012-01 is attached to the end of this application and can also be found at https://www.houstonpublicworks.org/municipal-settings-designation under the "Forms" section on the homepage.

Included in this section is Form X-2012-01, signed by the property owner.

Owner: NSC Partners, Ltd.

Form X-2012-01

Appendix X – Signed Restrictive Covenant

I certify under penalty of law that I, the undersigned, as the real property owner or authorized agent of the designated property listed herein, have the legal authority and do agree to prohibit the use of designated groundwater in support of the Municipal Setting Designation by the Texas Commission on Environmental Quality.

Jonathan Finger
(Owner or Authorized Agent's Name)

Vice President
(Title)

NSC Partners, Ltd.
(Company)

Signature: Jon Finger Date: 4/17/24

If authorized agent, provide proof of legal authorization instrument in the application under appendix x.

State of Texas §

§

County of Harris §

NOTARY PUBLIC STATE OF TEXAS
EMBER W. CAIN
My Notary ID # 7319323
Expires August 11, 2025

(Seal)

This instrument was acknowledged before me on this day the 17 day of April, 2024 by

Jonathan Finger
(Print)

Ember W Cain
NOTARY PUBLIC, STATE OF TEXAS

Ember W. Cain
Printed/Typed Name of Notary

My commission expires: 8-11-25

Appendix Y

A pdf file of the application, Excel spreadsheet of water well owners and property owners for mailing notices, and the pdf file of the well log report.

A USB drive with the following documents is included in this appendix:

- pdf file of the complete application;
- Excel spreadsheet of water well owners for mailing;
- Excel spreadsheet of real property owners for mailing; and
- pdf file of the well log report.