



**SQ Environmental, LLC**

P.O. Box 1991  
Austin, TX 78767  
www.SQEnv.com  
(512) 900-7731

**TRANSMITTAL LETTER**

**To:** ATTN: Antoinette Warr  
City of Houston MSD Program  
1002 Washington Avenue, 3rd Floor  
Houston, Texas 77002

**Date:** 03 April 2024

**From:** SQ Environmental  
P.O. Box 1991  
Austin, TX 78767

**PN:** 1018.029.003

**Re:** Goforth Street Property  
6525 Goforth St, 6505 Foster St, 0 Foster St  
Houston, Harris County, Texas 77021

SQ Environmental, LLC transmits the following:

ITEM NO.	NO. COPIES	DESCRIPTION	ACTION
1	2	Municipal Settings Designation Application Revision No. 1.	For your approval and records

# **CITY OF HOUSTON MUNICIPAL SETTING DESIGNATION APPLICATION**

**DESIGNATED PROPERTY:  
6525 GOFORTH ST, 6505 FOSTER ST, 0 FOSTER ST  
HOUSTON, HARRIS COUNTY, TEXAS 77021**

Prepared on behalf of:

**Hindsight Investments LLC and 542 Allston Rental LP**

1002 Sherwood Drive  
Seabrook, Texas 77546

**03 APRIL 2024  
REVISION NO. 1**



**SQ Environmental, LLC**

PO Box 1991  
Austin, Texas 78767-1991  
(512) 900-7731  
[www.SQEnv.com](http://www.SQEnv.com)

---

---

**TABLE OF CONTENTS**

---

---

Section	Page
CITY OF HOUSTON APPLICATION .....	1
EXECUTIVE SUMMARY .....	8

---

---

**APPENDICES**

---

---

- APPENDIX A
- APPENDIX B
- APPENDIX C
- APPENDIX D
- APPENDIX E
- APPENDIX F
- APPENDIX G
- APPENDIX H
- APPENDIX I
- APPENDIX J
- APPENDIX K
- APPENDIX L
- APPENDIX M
- APPENDIX N
- APPENDIX O
- APPENDIX P
- APPENDIX Q
- APPENDIX R
- APPENDIX S
- APPENDIX T
- APPENDIX U
- APPENDIX V
- APPENDIX W
- APPENDIX X
- APPENDIX Y

## CITY OF HOUSTON APPLICATION

### APPLICANT INFORMATION

Applicant's Name: Hindsight Investments, LLC

Individual  Private Entity  Public Entity  Non-Profit Entity  Other \_\_\_\_\_

Address: 1002 Shorewood Drive Seabrook TX 77546  
(Street) (City) (State) (Zip)

Phone No.: 713-878-7093 Fax No.: \_\_\_\_\_

Email: [jake.stein@comcast.net](mailto:jake.stein@comcast.net)

#### *Contact Information*

Name of Contact: Jacob Stein

Title: Property Owner

Address: 1002 Shorewood Drive Seabrook TX 77546  
(Street) (City) (State) (Zip)

Phone No.: 214-252-5323 Fax No.: \_\_\_\_\_

Email: [jake.stein@comcast.net](mailto:jake.stein@comcast.net)

#### *Application Preparation*

Application Prepared by: Trevor Cole

Company: SQ Environmental, LLC

Address: 21 Cornerbrook Pl Spring TX 77381  
(Street) (City) (State) (Zip)

Phone No.: 850-408-1817 Fax No.: \_\_\_\_\_

Email: [t.cole@sqenv.com](mailto:t.cole@sqenv.com)



**SITE INFORMATION**

Site HCAD No(s): 0582240000011 (6525 Goforth St), 0582230000013 (6505 Foster St),  
0582230000012 (0 Foster St) and surrounding City of Houston Right of Ways

Site Name: Goforth Street Property

Site Size: 3.1271 acres

Site Address: 6525 Goforth St, 6505 Foster St, 0 Foster St Houston TX 77021  
(Street) (City) (State) (Zip)

Owner: Hindsight Investments, LLC

Owner Address: 1002 Shorewood Drive Seabrook TX 77546  
(Street) (City) (State) (Zip)

Name of Contact: Jacob Stein

Title: Hindsight Investments, LLC – Owner

Organization: Hindsight Investments, LLC

Phone No.: 214-252-5323 Fax No.: \_\_\_\_\_

Email: [jake.stein@comcast.net](mailto:jake.stein@comcast.net)

**Additional Owner List**

Owner: 542 Allston Rental LP

Owner Address: 616 Rutland St Houston, TX 77007  
(Street) (City) (State) (Zip)

Name of Contact: Joseph Tomczak

Title: 542 Allston Rental LP – Owner

Organization: 542 Allston Rental LP

Phone No.: 832-516-6060 Fax No.: \_\_\_\_\_

Email: [joe@abbcott.com](mailto:joe@abbcott.com)

ITEM	COH Use
Executive Summary	
<p>1. Provide a legal description of the boundaries of the designated property, including metes and bounds, and a copy of the deed for the property. <u>A professional surveyor currently registered with the Texas Board of Professional Surveying must certify that all property descriptions with metes and bounds are accurate.</u></p> <p style="text-align: center;"><b><u>Label “Appendix A”</u></b></p>	
<p>2. A description of the current use, and, to the extent known, the anticipated uses, of the designated property and properties within 500 feet of the boundary of the designated property.</p> <p style="text-align: center;"><b><u>Label “Appendix B”</u></b></p>	
<p>3. A site map showing:</p> <ul style="list-style-type: none"> <li>a. The location of the designated property.</li> <li>b. The topography of the designated property as indicated on publicly available sources, which must note the watershed <u>including the nearest surface water body</u> and whether the designated property is located in a floodplain or floodway, as those terms are defined in Chapter 19 of the Code of Ordinances.</li> <li>c. The detected area of groundwater contamination.</li> <li>d. The location of all soil sampling locations and all groundwater monitoring wells.</li> <li>e. Groundwater gradients, to the extent known, and direction of groundwater flow.</li> <li>f. The ingestion protective concentration level exceedance zone for each contaminant of concern, to the extent known.</li> <li>g. Depth to groundwater for each affected zone.</li> </ul> <p style="text-align: center;"><b><u>Label “Appendix C”</u></b></p>	
<p>4. Provide for each contaminant of concern within the designated groundwater:</p> <ul style="list-style-type: none"> <li>a. A description of the ingestion protective concentration level exceedance zone and the non-ingestion protective concentration level exceedance zone, including a specification of the horizontal area and the minimum and maximum depth below ground surface.</li> <li>b. The level of contamination, the ingestion protective concentration level, and the non-ingestion protective concentration level, all expressed as mg/L units.</li> <li>c. Its basic geochemical properties (e.g., whether the contaminant of concern migrates with groundwater, floats or is soluble in water).</li> </ul> <p style="text-align: center;"><b><u>Label “Appendix D”</u></b></p>	

ITEM	COH Use
<p>5. A table displaying the following information for each contaminant of concern, to the extent known:</p> <ul style="list-style-type: none"> <li>a. The maximum concentration level for soil and groundwater, the ingestion protective concentration level, and the non-ingestion protective concentration level, all expressed as mg/L units.</li> <li>b. The critical protective concentration level without the municipal setting designation, highlighting any exceedances.</li> </ul> <p style="text-align: center;"><b><u>Label "Appendix E"</u></b></p>	
<p>6. If the plume extends beyond the limits of property owners listed in this application, list the owners of the additional property beneath which the plume(s) extend(s), and a summary of interactions with those property owners about the plume(s) and this MSD application. Please Note: You are not required under this item to notify affected property owners, only to provide a summary of who affected property owners are, and if there have been any communications. "No contact" can be an acceptable answer.</p> <p style="text-align: center;"><b><u>Label "Appendix F"</u></b></p>	
<p>7. A statement as to whether the source of the plume has been removed, the plume of contamination is stable (i.e. no change), or contracting, and the plume is delineated, <b><u>with the basis for that statement</u></b>. Please include historical sampling data.</p> <p style="text-align: center;"><b><u>Label "Appendix G"</u></b></p>	
<p>8. A statement as to whether contamination on and off the designated property <u>without</u> a municipal setting designation <u>will exceed</u> a residential assessment level as defined in the Texas Risk Reduction Program or analogous residential level set by EPA, if known, and the basis for that statement.</p> <p style="text-align: center;"><b><u>Label "Appendix H"</u></b></p>	
<p>9. A statement as to whether contamination on and off the designated property <u>with</u> a municipal setting designation <u>will exceed</u> a residential assessment level as defined in the Texas Risk Reduction Program or analogous residential level set by EPA, if known, and the basis for that statement.</p> <p style="text-align: center;"><b><u>Label "Appendix I"</u></b></p>	
<p>10. Identification of the points of origin of the contamination, to the extent known. <b><u>Please list the Potentially Responsible Party (PRP), if unknown, state unknown.</u></b> (applications without the PRP listed will be deemed incomplete).</p> <p style="text-align: center;"><b><u>Label "Appendix J"</u></b></p>	

ITEM	COH Use
<p>11. Environmental regulatory actions, litigation, and plume identification.</p> <ul style="list-style-type: none"> <li>a. A description of any environmental regulatory actions that have been taken within the past five years in connection with the designated property, to the extent known.</li> <li>b. A description of any litigation that has taken place within the past five years in connection with the designated property, to the extent known.</li> <li>c. A statement as to whether there are any other remediation activities by the applicant, or any other party or agency, which are not listed in the application.</li> <li>d. A statement as to which contamination plume and groundwater zone the applicant is including in the MSD.</li> </ul> <p style="text-align: center;"><b><u>Label “Appendix K”</u></b></p>	
<p>12. A listing of all existing state or EPA registrations, permits, and identification numbers that applies to the designated property.</p> <p style="text-align: center;"><b><u>Label “Appendix L”</u></b></p>	
<p>13. Provide evidence that the designated property is currently or has previously been under the oversight of the TCEQ or the United States Environmental Protection Agency, as required by the Texas Health &amp; Safety Code §361.8065(2)(A), and a description of the status of the designated property in the program (the program application number is sufficient evidence). Also, include the state or federal cleanup project manager’s name.</p> <p style="text-align: center;"><b><u>Label “Appendix M”</u></b></p>	
<p>14. A summary of any environmental site assessment reports filed with TCEQ regarding any site investigations or response actions that are planned, ongoing or completed related to the designated property.</p> <p style="text-align: center;"><b><u>Label “Appendix N”</u></b></p>	
<p>15. A statement as to whether any public drinking water supply system exists that satisfies the requirements of Chapter 341 of the Texas Health and Safety Code and that supplies or is capable of supplying drinking water to the designated property and property within one-half mile of the designated property and the identity of each supply system.</p> <p style="text-align: center;"><b><u>Label “Appendix O”</u></b></p>	

ITEM	COH Use
<p>16. The name and address of each owner or operator of a water well registered or permitted by the state or the Houston-Galveston Subsidence District that is located within five miles of the boundary of the designated property, along with a map showing the location of each well and, to the extent known, a notation of whether each well is used for potable water. Well logs <u>must</u> be included in the electronic copy of the application, but should not be included in the hard copies. (An accompanying electronic excel file with mailing information should be included with your application.)</p> <p style="text-align: center;"><b><u>Label “Appendix P”</u></b></p>	
<p>17. The name and address of each retail public utility, as defined in section 13.002 of the Texas Water Code, that owns or operates a groundwater supply well within five miles of the boundary of the designated property.</p> <p style="text-align: center;"><b><u>Label “Appendix Q”</u></b></p>	
<p>18. A listing of each municipality, other than the city of Houston, with a corporate limit within one-half mile of the boundary of the designated property.</p> <p style="text-align: center;"><b><u>Label “Appendix R”</u></b></p>	
<p>19. A listing of each municipality, other than the city of Houston, that owns or operates a groundwater supply well within five miles of the boundary of the designated property.</p> <p style="text-align: center;"><b><u>Label “Appendix S”</u></b></p>	
<p>20. A listing of owners of real property within 2,500 ft. of the boundary of the designated property as indicated by the most recent appraisal district records. Please note: This requirement may include real property outside the City of Houston. Be sure to include <b>ALL</b> properties in the 2,500 ft. boundary. (An accompanying electronic excel file with mailing information should be included with your application.)</p> <p style="text-align: center;"><b><u>Label “Appendix T”</u></b></p>	
<p>Form U-2012-01 <b>signed and sealed</b> by a licensed professional engineer or licensed professional geoscientist authorized to practice in the State of Texas with expertise in environmental remediation. (Form U-2012-01 can be found at <a href="http://www.houstonmsd.org">www.houstonmsd.org</a> under the “Forms” section on the homepage. Signing and sealing Form U-2012-01 certifies:</p> <ul style="list-style-type: none"> <li>a. The contaminants of concern from sources on the designated property or migrating from or through the designated property more likely than not [do exceed] OR [do not exceed] a non-ingestion protective concentration level on property beyond the boundaries of the designated property. (select the appropriate statement)</li> <li>b. All requirements of Section 47-762 of the Houston Code of Ordinances have been met, including demonstration that the groundwater contamination plume has been fully delineated and is stable or contracting in size</li> </ul> <p style="text-align: center;"><b><u>Label “Appendix U”</u></b></p>	

ITEM	COH Use
<p>21. If the licensed professional engineer or licensed professional geoscientist determines that contaminants of concern from sources on the designated property are migrating from or through the designated property more likely than not do exceed a non-ingestion protective concentration level on property beyond the boundary of the designated property, then the applicant must:</p> <ul style="list-style-type: none"> <li>a. Specify the name and address of the owner of each property.</li> <li>b. Send a copy of the application to the owner of the property with the notice of the public meeting.</li> <li>c. Provide documentation that the designated property has been included in a state or federal program that requires that the entire non-ingestion protective concentration level exceedance zone be addressed to the satisfaction of the agency administering the program, along with documentation of the estimated time period in which it is to be addressed. An example of such a program is the Texas Voluntary Cleanup Program (section 361.501 of the Texas Health and Safety Code, as may be amended from time to time).</li> <li>d. Provide documentation upon completion of the state or federal program showing that the non-ingestion protective concentration level exceedances have been addressed to the satisfaction of the agency administering the program.</li> </ul> <p style="text-align: center;"><b><u>Label “Appendix V”</u></b></p>	
<p>22. Form W-2012-01 <b>certified/signed</b> by the applicant and any authorized representatives of the applicant(s) listed in the application. (Form W-2012-01 is attached to the end of this application and can also be found at <a href="http://www.houstonmsd.org">www.houstonmsd.org</a> under the “Forms” section on the homepage.)</p> <p style="text-align: center;"><b><u>Label “Appendix W”</u></b></p>	
<p>23. Form X-2012-01 <b>signed</b> by the property owner or authorized agent (if an authorized agent, you must provide the legal authorization instrument). (Form X-2012-01 is attached to the end of this application and can also be found at <a href="http://www.houstonmsd.org">www.houstonmsd.org</a> under the “Forms” section on the homepage.)</p> <p style="text-align: center;"><b><u>Label “Appendix X”</u></b></p>	
<p>24. A CD (or other devise) containing the pdf file of the application, Excel spreadsheet of water well owners and property owners for mailing notices, and the pdf file of the well log report.</p> <p style="text-align: center;"><b><u>Label “Appendix Y”</u></b></p>	

## EXECUTIVE SUMMARY

SQ Environmental, LLC (SQE) has prepared this revised Municipal Settings Designation (MSD) application on behalf of Hindsight Investments LLC, and 542 Allston Rental LP for the properties totaling 3.1271 acres located at 6525 Goforth Street (St), 6505 Foster St, and 0 Foster St in Houston, Harris County, Texas along with the surrounding City of Houston right-of-ways (subject property). For the purposes of this report “subject property” and “designated property” are synonymous and refer collectively to the three aforementioned real property addresses. Additionally, when describing the subject property, the “western tract” refers to the property located at 6525 Goforth St and “eastern tract” refers to the properties located at 6505 Foster St and 0 Foster St. The property layout is provided below:



The properties outlined in yellow are the three parcels owned by Hindsight Investments LLC, and 542 Allston Rental LP and represent the property that is in the Texas Commission on Environmental Quality (TCEQ) Voluntary Cleanup Program (VCP) which totals 1.7850 acres. The teal outline shows the designated property for the MSD and includes the adjacent City of Houston right-of-ways and totals 3.1271 acres.

The designated property is located approximately 1.6 miles east of the intersection of Interstate 610 (I-610) and Highway (Hwy) 288, and is approximately 1.2 miles south of Brays Bayou, which generally runs east-west. The designated property is located within the Greater Old Spanish Trail South Union neighborhood, approximately 4.5 miles south of downtown Houston. As shown on Figure B.1 of Appendix B, the surrounding properties to the north, south, and west are primarily residential. Commercial operations are present adjacent east and to the northeast and northwest.

No municipalities, other than the City of Houston, have corporate limits within one-half mile of the boundary of the designated property. Public drinking water is currently available to the properties located within one-half



mile radius surrounding the designated property by the City of Houston public water supply system. No domestic or commercial water wells were identified within 500-feet of the designated property.

As mentioned, the privately-owned portions of the designated property are currently participating in the TCEQ VCP and have been assigned VCP ID No. 3207. The property was accepted into the VCP on 24 February 2022 after identification of chlorinated solvent constituents in soil and groundwater, and to a lesser extent petroleum related compounds, associated with historical operations.

An MSD application package regarding the subject property was originally submitted to the City of Houston on 24 March 2023 and was assigned MSD Application No 2023-166-GSP. In a letter dated 18 January 2024, the City of Houston deemed MSD Application No 2023-166-GSP “administratively complete, containing all required information.” The MSD application was reviewed for technical program compliance, and a revised MSD Application package was requested by the COH in an email dated 8 March 2024. The report documented herein addresses the requests made by the City of Houston.

### **Background and Purpose**

Elevated levels of the following chlorinated solvent constituents have been found in the soil and groundwater beneath the subject property:

- Surface soil (<15 feet below ground surface [ft bgs]) - Trichloroethene (TCE) and its degradation products (cis-1,2-dichloroethene [cis-1,2-DCE] and vinyl chloride [VC]);
- Subsurface soil (>15 ft bgs) - TCE, cis-1,2-DCE, VC and 1,1-dichloroethene (1,1-DCE); and
- Groundwater - TCE, cis-1,2-DCE, VC, 1,1-DCE, tetrachloroethene (PCE), 1,1,2-trichloroethane (1,1,2-TCA), toluene and the total petroleum hydrocarbon (TPH) carbon chain C6 through C12.

As is discussed below, the majority of the contamination beneath the subject property appears to have originated from a historical machine shop or similar historical activities on the adjacent east off-site property. Contribution by the subject property has not been ruled out, but based on the available information, any such contribution appears to be minor in comparison to the impacts from the off-site property.

Potential exposure pathways for soil that were considered were ingestion of the soil ( $^{GW}Soil_{ing}$ ), direct contact with the soil ( $^{Tot}Soil_{Comb}$ ), and inhalation of vapors from the soil ( $^{Air}Soil_{Inh-v}$ ). Potential exposure pathways for groundwater that were considered were ingestion of the groundwater ( $^{GW}GW_{ing}$ ), and inhalation of vapors from the groundwater ( $^{Air}GW_{Inh-v}$ ) assuming a 30-acre source area.

Upon approval of this revised MSD application by the City of Houston and certification by the TCEQ, the chlorinated solvent constituents that exceed the protective concentration levels (PCLs) in surface, and subsurface soil are: TCE and cis-1,2-DCE, and TCE, respectively. However, all surface and subsurface soil PCL exceedances with chemicals potentially originating from the subject property are confined to the designated property once the MSD is in place. The chlorinated solvent constituents that exceed the PCLs in groundwater are TCE and VC. However, the only chemical of concern (COC) that extends off of the designated property is TCE which is the locus of this MSD application.

The results of the testing that has been performed indicate that TCE has been released from two locations; one primary release which appears to have originated on the property to the east of the subject property and to a lesser extent, one on the subject property from the historical operation of the vapor degreaser. The property to the east of the subject property is identified in historical records as a machine shop and a manufacturer of industrial and commercial machinery and equipment. Based on available records, activities



on this adjacent property with potential to have released chlorinated solvents began around 1980 and appear to have ended as late as 2017.

A TCE vapor degreaser, associated with the former tenant Pipe Seal and Insulators (PSI), Inc. located on the subject property (at 6525 Goforth St), was identified on the western tract from the 1960s through at least 2017. Based on available records, operation of the vapor degreaser on the subject property appears to have ended when the former tenant vacated the 6525 Goforth St tenant space in 2017. While it does appear that there has been some release from the historical vapor degreaser, based on soil samples around and beneath the degreaser, releases appear to be fairly minor.

Based on the sampling completed to date, two groundwater bearing units (GWBU) have been identified beneath the subject property. An upper GWBU (i.e., shallow groundwater) affected with TCE, appears to be migrating onto the property from the east. A lower GWBU (i.e., deeper groundwater) affected with TCE appears to be migrating off of the property to the west. While there are impacts to the shallow groundwater from the eastern property boundary, and deeper groundwater beneath the subject property and off-site to the west, it is unclear with the current information whether this is one plume originating from the off-site eastern property, and migrating into deeper GWBU's, or whether there are contributions from on-site sources. Based on the data collected from offsite monitoring well MW-09, TCE in groundwater does appear to extend offsite beneath portions of one residential property in excess of the critical PCLs.

The areal extent of the affected groundwater beneath the subject property is shown on Figure C.4 of Appendix C and is portrayed as one continuous plume. The groundwater gradient of the upper and lower GWBU's, as well as direction of groundwater flow from northeast to southwest are shown on Figure C.5 of Appendix C.

The purpose of the MSD is to restrict use of the affected groundwater within the designated property as well as offsite parcels within the affected groundwater zones. This will allow closure through the TCEQ VCP and beneficial reuse of the subject property.

Figure C.1 of Appendix C illustrates the location of the designated property.

### **Summary of Current Conditions**

SQE collected 33 total soil samples (12 surface and 21 subsurface) from the subject property as part of the designated property investigation activities. Eight soil borings were converted to permanent monitoring wells on the designated property (monitoring wells MW-01, MW-02, MW-03, MW-04, MW-05, MW-06, MW-10, and MW-11). One offsite soil boring, located upgradient of the TCE plume, was converted to a permanent groundwater monitoring well (MW-07R) and two offsite soil borings, located downgradient of the TCE plume, were converted to permanent monitoring wells (MW-08 and MW-09). Periodic sampling from the groundwater monitoring well network has occurred from September 2021 through March 2024. Based on field groundwater elevation measurements, there appear to be two GWBU's beneath the designated property. TCE affected groundwater is present both in the upper GWBU and the lower GWBU on the eastern (upgradient) property boundary. Groundwater appears to be migrating beneath the subject property and off-site to the west in the lower GWBU.

Tables C.1 in Appendix C provides cumulative groundwater analytical data, Figure C-4 of Appendix C shows the extent of the TCE in groundwater, and Figure C.5 of Appendix C illustrates the direction of groundwater flow beneath the designated property. Since sampling began in 2021, the direction of groundwater flow of the upper GWBU has been roughly northeast to southwest. Similarly, the direction of groundwater flow of the lower GWBU has been approximately west to southwest. Tables E.4 and Table E.5 provide the surface and subsurface soil analytical results, respectively, and Figures E.1 and E.2 illustrate the extent of the chlorinated solvent constituents in surface and subsurface soil, respectively.

*This page intentionally left blank.*

## **APPENDIX A**

*Provide a legal description of the boundaries of the designated property, including metes and bounds, and a copy of the deed for the property. A professional surveyor currently registered with the Texas Board of Professional Surveying must certify that all property descriptions with metes and bounds are accurate.*

A deed for the three parcels is included in Appendix A along with a survey which is dated 15 August 2021, and includes both a plat map and metes and bounds for the three parcels. A figure showing the approximate boundaries of the 3.1271-acre designated property for the MSD is also included. The metes and bounds for the 3.1271-acre designated property was completed on 14 March 2023 and is sealed by Daniel Villa, Jr, a Texas-registered Professional Land Surveyor.

**NOTICE OF CONFIDENTIALITY RIGHTS: IF YOU ARE A NATURAL PERSON, YOU MAY REMOVE OR STRIKE ANY OR ALL OF THE FOLLOWING INFORMATION FROM ANY INSTRUMENT THAT TRANSFERS AN INTEREST IN REAL PROPERTY BEFORE IT IS FILED FOR RECORD IN THE PUBLIC RECORDS: YOUR SOCIAL SECURITY NUMBER OR YOUR DRIVER'S LICENSE NUMBER.**

**Warranty Deed with Vendor's Lien**

**Date:** February 1, 2022

**Grantor:** DPDD, LLC, a Texas limited liability company

**Grantor's Mailing Address:**

2188 SPICER COVE  
MEMPHIS, TN. 38134

**Grantee:** Hindsight Investments, LLC, as to an undivided 40% interest; 4-6-6-4 Challenger, LLC, as to an undivided 20% interest; and 542 Allston Rental, LP, as to an undivided 40% interest

**Grantee's Mailing Address:**

Hindsight Investments, LLC  
1022 Shorewood Drive  
Seabrook, Texas 77586

4-6-6-4 Challenger, LLC  
80 Stone Hinge Drive  
Fairview, Texas 75069

542 Allston Rental, LP  
P.O. Box 70846  
Houston, Texas 77270

**Consideration:**

Cash of \$10.00 and a note executed by Grantee and payable to the order of Jeannette Holliday, Trustee, or her successors in trust, of The Jeannette Holliday Family Trust in the principal amount of ONE MILLION TWO HUNDRED NINETY THOUSAND AND NO/100 DOLLARS (\$1,290,000.00). The note is secured by a first and superior vendor's lien and superior title retained in this deed in favor of Jeannette Holliday, Trustee, or her successors in trust, of The Jeannette Holliday Family Trust and by a first-lien deed of trust from Grantee to Rodney Hubbard, trustee.

RP-2022-76768

Warranty Deed with Vendor's Lien

Property (including any improvements):

TRACT I

Being all of unrestricted reserve "A" - Block 1 of PSI, Inc. an Subdivision in Harris County, Texas, recorded under Film Code No. 457078, Harris County Map Records.

TRACT II

Being Lots 12, 13 & 14, Block 33, Belmont Addition Number Two, an Subdivision in Harris County, Texas, recorded under Volume 572, Page 437, Harris County Deed Records of Harris County, Texas.

TRACT III

Being a 0.9899 acre tract of land consisting of all of Lots 3, 4, 5, 6, 12, 13 & 14, and being a portion of Lots 11, Block 34 of Belmont Addition Number Two, an Subdivision in Harris County, Texas, recorded under Volume 572, Page 437, Harris County Deed Records of Harris County, Texas, and Lot 1, Block 6, of the Replat of Foster Place Addition, Blocks 1-8, recorded under Volume 725, Page 229, of the Harris County Deed Records:

Beginning at a 5/8-inch iron rod with cap set, in the westerly right-of-way line of Foster Street (55.50' wide) marking the northeasterly corner of said Lot 3, Block 34, said rod also marking the northeasterly corner of the herein described tract of land;

Thence - South 17°45'26" West, along the westerly right-of-way line of said Foster St. for a distance of 200.00 feet to a 1" iron pipe found, marking the southeasterly corner of said Lot 6, Block 34, and the northeasterly corner of Lot 4, Block 6 of said Foster Place, said pipe also marking the southeasterly corner of the herein described tract of land;

Thence - North 72°14'34" West, along the north line of said Foster Place, Block 6, for a distance of 100.00 feet, to a 5/8-inch iron rod with cap set marking the northwesterly corner of Lot 3 of said Foster Place, said rod also marking an angle point in the herein described tract;

Thence - North 17°45'26" East, along the common Lot lines of Lots 11 and 6, Block 34 of said Belmont - Sec. 2, for a distance of 28.20 feet to a 5/8-inch iron rod with cap set, marking an interior corner of the herein described tract;

Thence - North 72°28'40" West, over and across said Lot 11, for a distance of 50.00 feet to a 5/8-inch iron rod with cap set, marking an interior corner of the herein described tract;

Thence - South 17°45'26" West, for a distance of 118.56 feet (called 120.00 feet) to a 5/8-inch iron rod found in the Northeasterly right-of-way line of Hull Street (60' wide), marking the southwesterly corner of Lot 2, Block 6 of said Foster Place, said rod also marking the Southeasterly corner of said Lot 6 and the herein described tract;

RP-2022-76768

**Warranty Deed with Vendor's Lien**

Thence - North 72°14'34" West, along the Northeasterly right-of-way line of said Hull Street, for a distance of 50.00 feet to a point, at the intersection of said Hull Street and the Easterly line of Goforth Street (55.5' wide), at said point a 5/8-inch iron rod found bears S07°31'E-0.52' from the southwesterly corner of the herein described tract;

Thence - North 17°45'26" East, along the easterly line of said Goforth Street for a distance of 290.57 feet (called 292.21 feet) to a 5/8-inch iron rod with cap set, marking the Northwesterly corner of Lot 14 and the herein described tract;

Thence - South 72°45'26" East, at a distance of 2.25' passing a 5/8-inch iron rod with cap set marking the southwesterly corner of Unrestricted Reserve "A" of PSI, Inc. Subdivision, recorded under Film Code Number 457078, H.C.M.R., continuing for a total distance of 200.00 feet to the Point of Beginning of the herein described tract consisting of 43,124 sq. ft. 10.9899 ac.

**Reservations from Conveyance:** None

**Exceptions to Conveyance and Warranty:**

All valid easements, restrictions, covenants, mineral reservations and maintenance fund liens, if any, applicable to the above described property as shown by the records of the county clerk of the county in which said real property is located; taxes for the current year, the payment of which Grantee assumes; and all zoning laws, regulations and ordinances of municipal and other governmental authority, if any, affecting the property.

Grantor, for the Consideration and subject to the Reservations from Conveyance and the Exceptions to Conveyance and Warranty, grants, sells, and conveys to Grantee the Property, together with all and singular the rights and appurtenances thereto in any way belonging, to have and to hold it to Grantee and Grantee's heirs, successors, and assigns forever. Grantor binds Grantor and Grantor's heirs and successors to warrant and forever defend all and singular the Property to Grantee and Grantee's heirs, successors, and assigns against every person whomsoever lawfully claiming or to claim the same or any part thereof, except as to the Reservations from Conveyance and the Exceptions to Conveyance and Warranty.

The vendor's lien against and superior title to the Property are retained until each note described is fully paid according to its terms, at which time this deed will become absolute.

Jeannette Holliday, Trustee, or her successors in trust, of The Jeannette Holliday Family Trust, at Grantee's request, has paid in cash to Grantor that portion of the purchase price of the Property that is evidenced by the note. The first and superior vendor's lien against and superior title to the Property are retained for the benefit of Jeannette Holliday, Trustee, or her successors in trust, of The Jeannette Holliday Family Trust and are transferred to Jeannette Holliday, Trustee, or her successors in trust, of The Jeannette Holliday Family Trust without recourse against Grantor.

When the context requires, singular nouns and pronouns include the plural.

RP-2022-76768

Warranty Deed with Vendor's Lien

DPDD, LLC, a Texas limited liability company

*Dennis K. Hope*  
Signature  
Name: DENNIS K. HOPE  
Title: PARTNER

STATE OF TEXAS *Shelby*  
COUNTY OF *Shelby*

This instrument was acknowledged before me on *February 1, 2022*, 2022, by *Dennis K. Hope*, as the \_\_\_\_\_ of DPDD, LLC, a Texas limited liability company, on its behalf and for the purposes stated herein.

*Karen A. Johnson*  
Notary Public, State of Texas → *Karen A. Johnson*

AFTER RECORDING RETURN TO:  
Hindsight Investments, LLC  
1022 Shorewood Drive  
Seabrook, Texas 77586



RP-2022-76768

RP-2022-76768  
# Pages 5  
02/11/2022 10:30 AM  
e-Filed & e-Recorded in the  
Official Public Records of  
HARRIS COUNTY  
TENESHIA HUDSPETH  
COUNTY CLERK  
Fees \$30.00

RECORDERS MEMORANDUM

This instrument was received and recorded electronically and any blackouts, additions or changes were present at the time the instrument was filed and recorded.

Any provision herein which restricts the sale, rental, or use of the described real property because of color or race is invalid and unenforceable under federal law.

THE STATE OF TEXAS  
COUNTY OF HARRIS

I hereby certify that this instrument was FILED in File Number Sequence on the date and at the time stamped hereon by me; and was duly RECORDED in the Official Public Records of Real Property of Harris County, Texas.



*Teneshia Hudspeth*  
COUNTY CLERK  
HARRIS COUNTY, TEXAS

RP-2022-76768





2417 NORTH FREEWAY  
HOUSTON, TX 77009  
713-864-2400  
www.primetexasurveys.com  
Firm No. 101330003

JOB NO: 210943  
DATE: AUGUST 12, 2021

LEGEND  
(CM) - CONTROLLING MONUMENT  
(BC) - BLOCK CORNER  
P.O.C. - POINT OF COMMENCEMENT  
P.O.B. - POINT OF BEGINNING  
R.O.W. - RIGHT OF WAY  
C.C.F. - COUNTY CLERK FILE  
U.E. - UTILITY EASEMENT  
A.E. - AERIAL EASEMENT  
S.S.E. - SANITARY SEWER EASEMENT  
W.L.E. - WATER LINE EASEMENT  
G.A.E. - GUY ANCHOR EASEMENT  
B.L. - BUILDING LINE  
C.O.V.D. - COVERED  
G.M. - GAS METER  
M. - MANHOLE  
S.M. - SAMPLE WELL  
P.P. - POWER POLE  
F.H. - FIRE HYDRANT  
W.W. - WATER VALVE  
W.M. - WATER METER

ADDRESS : 6525 GOFORTH ST.  
#6505 FOSTER ST.  
HOUSTON, TEXAS 77021

CLIENT : DPDD, LLC

TITLE CO : FIDELITY TITLE CO.

GF NO : 671 3001521

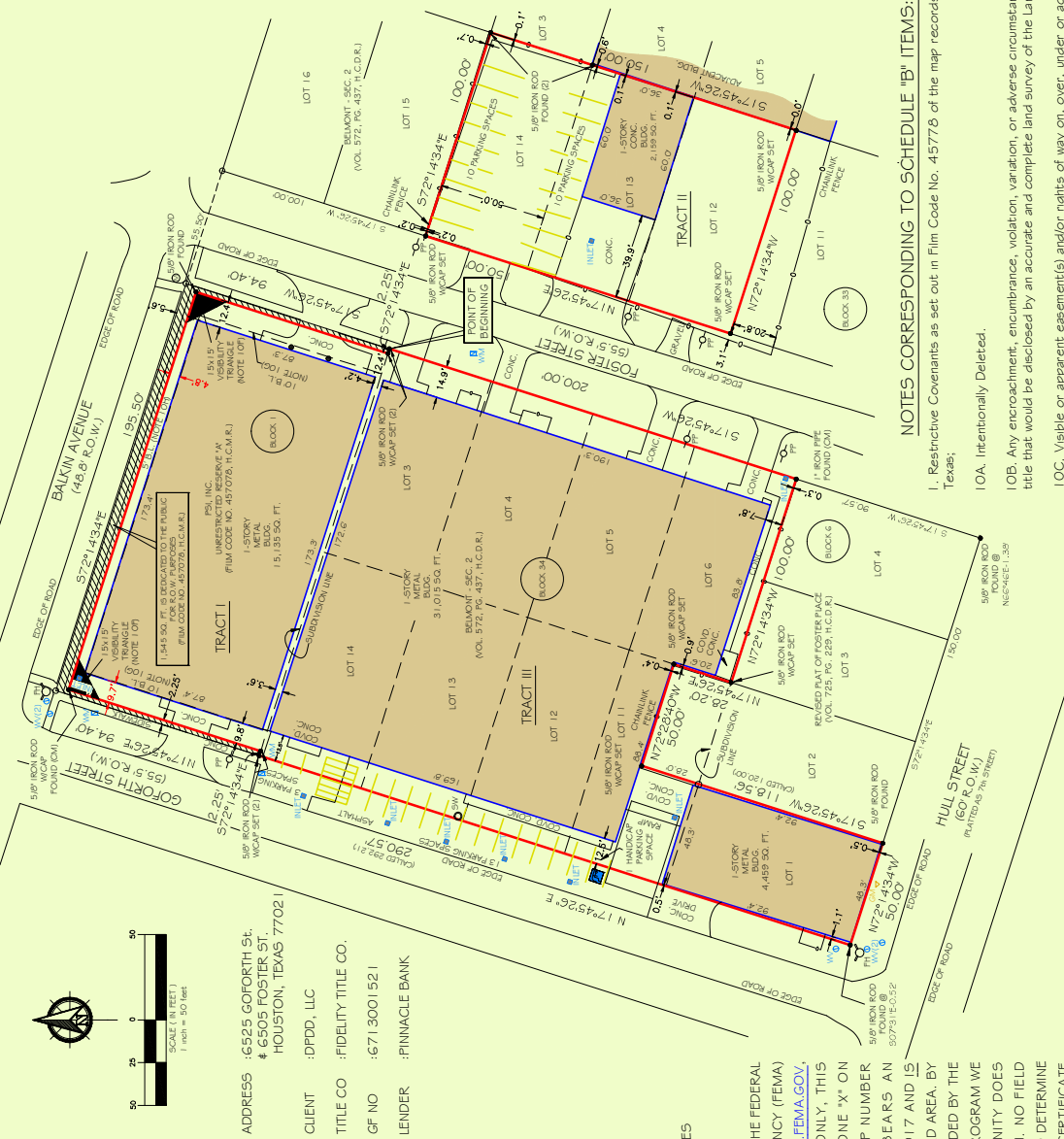
LENDER : PINNACLE BANK

PARKING TABLE:  
36 REGULAR PARKING SPACES  
1 HANDICAPPED PARKING SPACES  
= 37 TOTAL PARKING SPACES

FLOOD NOTE:  
BASED ON MAPS PROVIDED BY THE FEDERAL EMERGENCY MANAGEMENT AGENCY (FEMA) AVAILABLE ONLINE AT [WWW.MSC.FEMA.GOV](http://www.msc.fema.gov), AND BY GRAPHIC PLOTTING ONLY, THIS PROPERTY IS LOCATED IN ZONE "X" ON FLOOD INSURANCE RATE MAP NUMBER 48021C0860M, WHICH BEARS AN EFFECTIVE DATE OF 01-06-2017 AND IS NOT IN A SPECIAL FLOOD HAZARD AREA. BY REVIEWING FLOOD MAPS PROVIDED BY THE NATIONAL FLOOD INSURANCE PROGRAM WE HAVE LEARNED THIS COMMUNITY DOES PARTICIPATE IN THE PROGRAM. NO FIELD SURVEYING WAS PERFORMED TO DETERMINE THIS ZONE AND AN ELEVATION CERTIFICATE MAY BE NEEDED TO VERIFY THE ACCURACY OF THE MAPS AND/OR TO APPLY FOR A VARIANCE FROM THE FEDERAL EMERGENCY MANAGEMENT AGENCY.

GENERAL NOTES:  
1) Bearings shown are based on the found monuments shown and are based on nad83 horizontal datum projection zone Texas south central 4204.  
2) No zoning ordinance for all properties inside the City of Houston.  
3) Property has direct access to Hull St., Foster St. and Goforth Street, all are dedicated public right-of-ways.  
4) The legal description does form a mathematically closed figure with no gaps, goes or overlaps.  
5) There was no evidence of earth moving work, building construction or building additions.  
6) There are no proposed changes in street right-of-way lines. There was no observed evidence of recent street or sidewalk construction or repairs.

TRACT I AREA = 18,455 SQ. FT./0.4237 AC.  
TRACT II AREA = 15,000 SQ. FT./0.3443 AC.  
TRACT III AREA = 43,124 SQ. FT./0.9899 AC.  
TOTAL LAND AREA = 76,579 SQ. FT./1.7500 AC.



**LEGAL DESCRIPTION:**  
A TOTAL AREA OF 76,579 SQ. FT. - 1.7500 ACRE TRACT OF LAND BEING ALL OF THE 3 TRACTS LISTED BELOW...

**TRACT I**

Being all of unrestricted reserve "A" - Block 1 of P51, Inc. an subdivision in Harris County, Texas, Recorded under Film Code No. 457078, Harris County Map Records.

**TRACT II**

Being Lots 12, 13 & 14, Block 33, Belmont Addition Number Two, an subdivision in Harris County, Texas, Recorded under Volume 572, Page 437, Harris County Deed Records of Harris County, Texas.

**TRACT III**

Being a 0.9899 acre tract of land consisting of all of Lots 3, 4, 5, 6, 12, 13 & 14, and being a portion of Lots 11, Block 34 of Belmont Addition Number Two, an subdivision in Harris County, Texas, Recorded under Volume 572, Page 437, Harris County Deed Records of Harris County, Texas, and Lot 1, Block 6, of the Replat of Foster-Place Addition, Blocks 1-8, recorded under Volume 725, Page 229, of the Harris County Deed records.

Beginning at a 5/8-inch iron rod with cap set, in the westerly right-of-way line of Foster Street (85.50' wide) marking the northeasterly corner of the herein described tract of land;

Thence -South 17°45'26" West, along the westerly right-of-way line of said Foster St. for a distance of 200.00 feet to a 1" iron pipe found, marking the southeasterly corner of said Lot 6, Block 34, and the northeasterly corner of Lot 4, Block 6 of said Foster-Place, said pipe also marking the southeasterly corner of the herein described tract of land;

Thence -North 72°14'34" West, along the north line of said Foster-Place, Block 6, for a distance of 100.00 feet to a 3/8-inch iron rod with cap set, marking an angle point in the herein described tract;

Thence -North 17°45'26" East, along the corner lot lines of Lots 11 and 6, Block 34 of said Belmont Addition 2, for a distance of 28.20 feet to a 5/8-inch iron rod with cap set, marking an interior corner of the herein described tract;

Thence -North 72°20'40" West, over and across said Lot 11, for a distance of 50.00 feet to a 5/8-inch iron rod with cap set, marking an interior corner of the herein described tract;

Thence -South 17°45'26" West, for a distance of 118.56 feet (called 120.00 feet) to a 5/8-inch iron rod found in the Northeasterly corner of Lot 2, Block 6 of said Foster Place, said rod also marking the Southeasterly corner of said Lot 6 and the herein described tract;


Thence -North 72°14'34" West, along the Northeasterly right-of-way line of said Hull Street, for a distance of 50.00 feet to a point, at the intersection of said Hull Street and the Easterly line of Goforth Street (85.5' wide), at said point a 5/8-inch iron rod found bears 507°31'E:0.52' from the southeasterly corner of the herein described tract;

Thence -North 17°45'26" East, along the easterly line of said Goforth Street for a distance of 290.57 feet (called 292.21 feet) to a 5/8-inch iron rod with cap set, marking the Northeasterly corner of Lot 14 and the herein described tract;

Thence -South 72°45'25" East, at a distance of 2.25' passing a 5/8-inch iron rod with cap set marking the southeasterly corner of Unrestricted Reserve "A" of P51, Inc. Subdivision, recorded under Film Code Number 457078, H.C.M.R., continuing for a total distance of 200.00 feet to the point of beginning of the herein described tract consisting of 43,124 sq. ft./0.9899 ac.

The above described tract is the same as described in the title commitment issued by Fidelity National Title Company, GF Number 671 3001521, effective August 03, 2017.

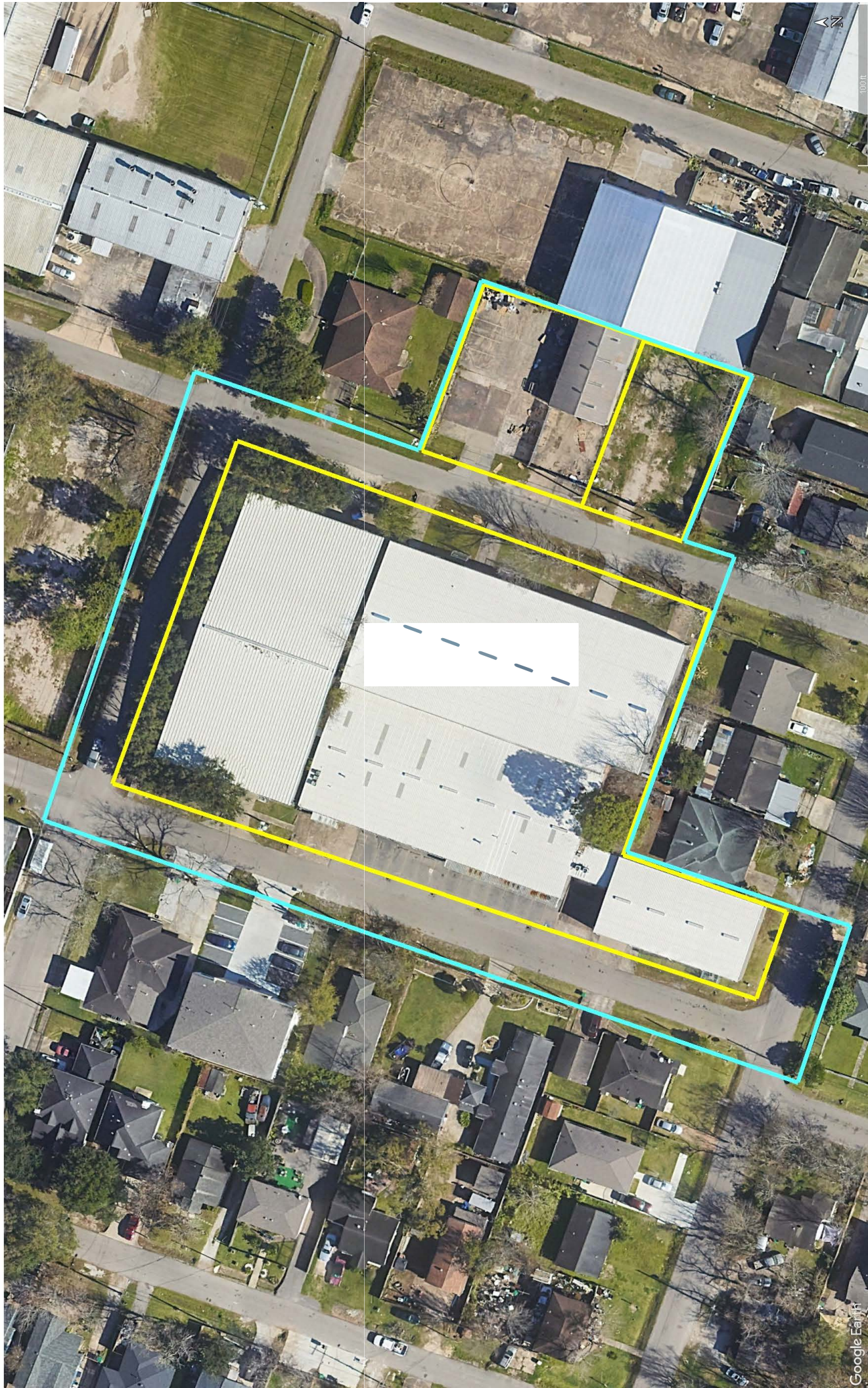
**SURVEYORS CERTIFICATION:**  
TO THE PUBLIC: THIS SURVEY AND PLOT WAS MADE BY ME OR UNDER MY CLOSE PERSONAL SUPERVISION AND IN ACCORDANCE WITH THE 2011 ANTI-SURVEYOR LIABILITY ACT. I AM A LICENSED SURVEYOR AND I HAVE BEEN ADVISED BY THE FIELD WORK WAS COMPLETED ON 08/12/2021.



**NOTES CORRESPONDING TO SCHEDULE "B" ITEMS:**

1. Restrictive Covenants as set out in Film Code No. 45778 of the map records of Harris County, Texas;
- 10A. Intentionally Deleted.
- 10B. Any encroachment, encumbrance, violation, variation, or adverse circumstance affecting the title that would be disclosed by an accurate and complete land survey of the Land.
- 10C. Visible or apparent easement(s) and/or rights of way on, over, under or across the Land.
- 10D. Any portion of the Land located within the boundaries of any roadway or highway.
- 10E. Rights of tenants in possession, as tenants only, under unrecorded lease agreements.
- 10F. Easement(s) for the purpose(s) shown and rights incidental thereto as delineated or as offered for dedication, on the map of said tract/plat recorded at Film Code No. 457078 of the Map Records of Harris County, Texas. (Tract I) Purpose: 15X15' visibility triangle along the most northerly and easterly corners.
- 10G. A building set-back line, as disclosed by said map/plat recorded at Film Code No. 457078 of the Map Records of Harris County, Texas. (Tract I) Affects: 10' wide along the southeasterly and northwesterly property lines.
- 10H. A building set-back line, as disclosed by said map/plat recorded at Film Code No. 457078 of the Map Records of Harris County, Texas. (Tract I) Affects: 5' wide along the northeasterly property line.
- 10I. Not of surveying nature.
- 10J. Intentionally Deleted.





Designated Property Boundary (approximate)

VCP 3207 Property Boundary (approximate)



## MSD METES AND BOUNDS 3.1271 ACRES

Being an area containing 3.1271 acres (136,215 square feet) of land, more or less, and being comprised of:

- all of Unrestricted Reserve "A", Block 1, of PSI Inc. as recorded under Film Code 457078, Harris County Map Records,
- Lots 12, 13, and 14, Block 33, Belmont Addition Number Two, as recorded under Volume 572, Page 437, Harris County Deed Records,
- a called 0.9899 acre tract of land consisting of all of Lots 3, 4, 5, 6, 12, 13 & 14, and a portion of Lot 11, Block 34 of Belmont Addition Number Two, as recorded under Volume 572, Page 437, Harris County Deed Records,
- Lot 1, Block 6 of the replat of Foster Place Addition, Blocks 1-8 as recorded in Volume 725, Page 229, Harris County Deed Records,
- a portion of Balkin Avenue (called 48.8 feet wide) between Goforth Street and Foster Street (called 55.5 feet wide),
- a portion of Foster Street from Balkin Avenue to a point northerly of Hull Street,
- A portion of Hull Street (60 feet wide) from Goforth Street to a point easterly of Goforth Street,
- and a portion of Goforth Street (called 55.5 feet wide) from Hull Street to Balkin Avenue, said 3.1271 acre area being described more particularly by metes and bounds as follows:

BEGINNING at a point marking the intersection of the north right-of-way of Balkin Avenue (called 48.8 feet wide) and the west right-of-way of Goforth Street;

THENCE S 72 degrees 14 minutes 34 seconds E, a distance of 311.00 feet along the northerly right-of-way of Balkin Avenue to a point marking the intersection of the north right-of-way of Balkin Avenue and the east right-of-way of Foster Street;

THENCE S 17 degrees 45 minutes 26 seconds W a distance of 148.80 feet along the east right-of-way of Foster Street to a point marking the intersection of the east right-of-way of Foster Street and the north line of Lot 14, Block 33 of Belmont Number Two;

THENCE S 72 degrees 14 minutes 34 seconds E a distance of 100.00 feet along the north line of Lot 14, Block 33, Belmont Number Two to a point marking the northeast corner of said Lot 14;

THENCE S 17 degrees 45 minutes 26 seconds W a distance of 150.00 feet along the east line of Lots 12, 13, and 14, Block 33, Belmont Number Two to a point marking the southeast corner of said Lot 12;

THENCE N 72 degrees 14 minutes 34 seconds W a distance of 100.00 feet along the south line of Lot 12, Block 33, Belmont Number Two, to a point marking the intersection of the south line of said Lot 12 and the east right-of-way line of Foster Street;

THENCE S 17 degrees 45 minutes 26 seconds W a distance of 44.40 feet along the east right-of-way of Foster Street to a point:

THENCE N 72 degrees 14 minutes 34 seconds W a distance of 155.60 feet to a point marking the southwest corner of Lot 6, Block 34, Belmont Number Two;

THENCE N 17 degrees 45 minutes 26 seconds E a distance of 28.20 feet along the common line of Lots 6 and 11, Block 34, Belmont Number Two to a point on said common line;

THENCE N 72 degrees 28 minutes 40 seconds W a distance of 50.00 feet to a point for corner;

THENCE S 17 degrees 45 minutes 26 seconds W a distance of 178.56 feet to a point on the north right-of-way of Hull Street;

THENCE N 72 degrees 14 minutes 34 seconds W a distance of 105.50 feet along the north right-of-way of Hull Street to a point marking the intersection of the north right-of-way of Hull Street and the west right-of-way of Goforth Street to a point;

THENCE N 17 degrees 45 minutes 26 seconds E a distance of 493.76 feet along the west right-of-way of Goforth Street to the POINT OF BEGINNING of the herein described area containing 3.1271 acres (136,215 square feet) of land, more or less.

NOTES:

1. Bearings shown on this metes and bounds description are referenced to a boundary survey prepared by Prime Texas Surveys dated August 15, 2021.



*This page intentionally left blank.*

## **APPENDIX B**

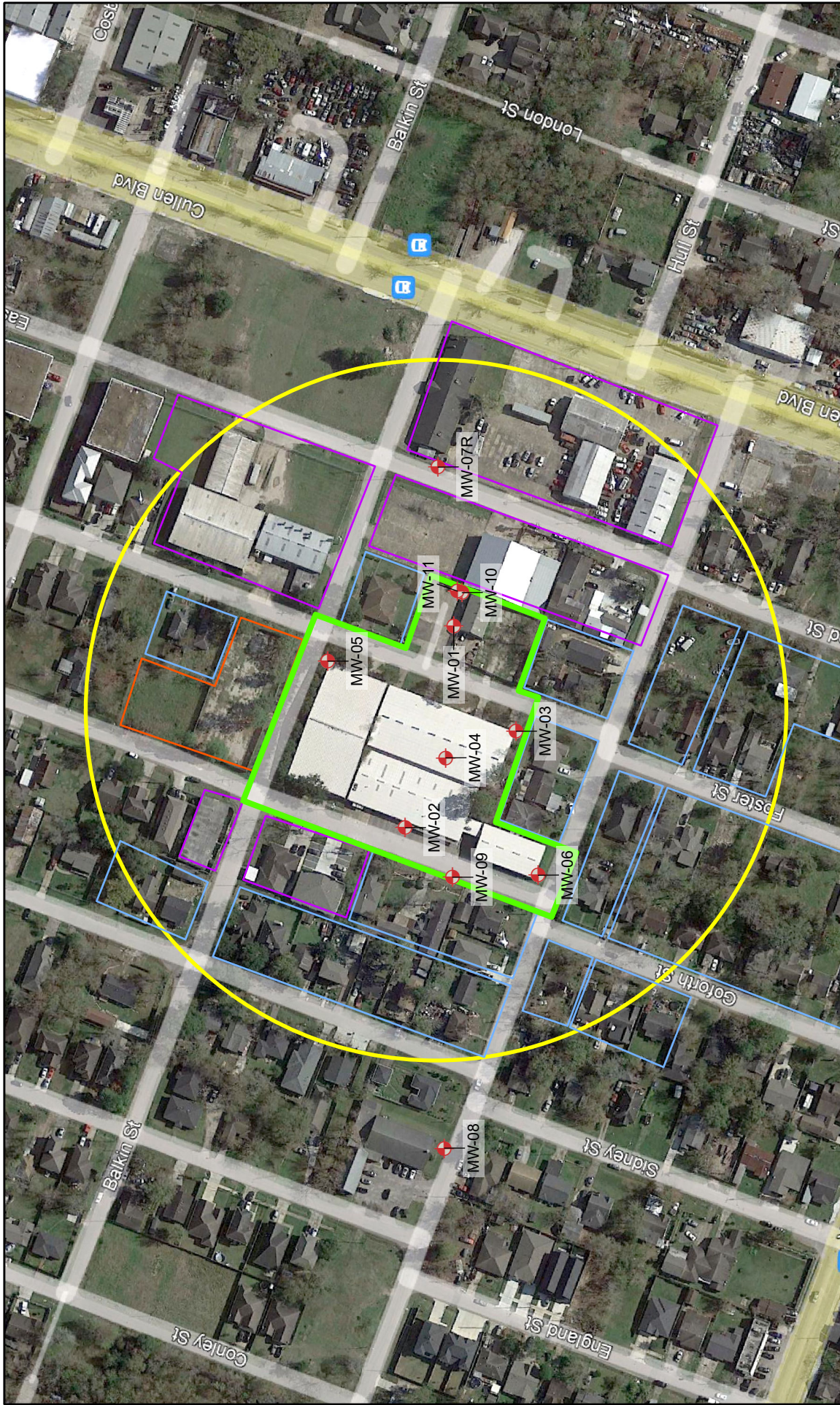
*A description of the current use and, to the extent known, the anticipated use(s) of the designated property and properties within 500 feet of the boundary of the designated property.*

The subject property is located approximately 4.5 miles south of downtown Houston, Harris County, Texas, and is within the City of Houston limits. The property at 6525 Goforth Street consists of four warehouse buildings that are leased. Current operations include a dance company, mattress refurbish company and bulk storage of palletized goods. The property at 6505 and 0 Foster Street consists of one warehouse building that is leased. Current operations include car restoration activities. No bulk chemicals of concern are currently used or stored on site. Overall the current use of the subject property is commercial/industrial. The anticipated future use of the subject property is likely commercial however, potential residential use is being considered.

Surrounding properties to the north, south, and west, within 500-feet of the subject property, are primarily residential. Commercial operations are present adjacent east and to the northeast and northwest. The land use of the parcels within a 500-foot radius of the designated property are depicted on Figure B.1 of this appendix.

The subject property was entered into the Texas Commission on Environmental Quality (TCEQ) Voluntary Cleanup Program (VCP) in February 2022 and assigned VCP No. 3207.





<b>LEGEND</b> DESIGNATED PROPERTY BOUNDARY, APPROXIMATE IDENTIFIED RECEPTORS PERMANENT GROUNDWATER MONITORING WELLS 500-FOOT RADIUS RESIDENTIAL PARCELS COMMERCIAL PARCELS VACANT PARCELS	N 0 100 200 Feet		<b>FIGURE B.1</b> POTENTIAL RECEPTORS MAP GOFORTH STREET PROPERTY VCP NO. 3207 HOUSTON, TEXAS 77021	
			SCALE: 1" = 200 FEET	DATE: MARCH 2024 PN: 1018.029.003

SOURCE: IMAGE GEOREFERENCED FROM GOOGLE EARTH AND DATED DECEMBER 2021.  
 NOTE: NO IDENTIFIED RECEPTORS WITHIN 500 FEET OF THE DESIGNATED PROPERTY.



*This page intentionally left blank.*



## APPENDIX C

*A site map showing.*

- a. The location of the designated property.*
- b. The topography of the designated property as indicated on publicly available sources, which must note the watershed including the nearest surface water body and whether the designated property is located in a floodplain or floodway, as those terms are defined in Chapter 19 of the Code of Ordinances.*
- c. The detected area of groundwater contamination.*
- d. The location of all soil sampling locations and all groundwater monitoring wells.*
- e. Groundwater gradients, to the extent known, and direction of groundwater flow.*
- f. The ingestion protective concentration level exceedance zone for each contaminant of concern, to the extent known.*
- g. Depth to groundwater for each affected zone*

As shown on Figure C.1, the topography of the subject property is generally flat and situated at an elevation of approximately 40 feet above mean sea level (ft amsl). As shown on Figure C.2, the subject property is located within the Brays Bayou watershed. As indicated on Figure C.3, the subject property is located approximately 1.2-miles south of Brays Bayou and is outside the Brays Bayou 100 and 500-year floodplains.

The locations sampled by SQE including soil borings and permanent groundwater monitoring wells are depicted on Figure C.4. Since the submission of the original MSD Application, one additional permanent monitoring well, MW-11, was installed.

As depicted on Figure C.5, two groundwater bearing units (GWBU) have been identified beneath and near the subject property. The upper GWBU and associated monitoring wells are shown as blue well symbols on this figure, and the lower GWBU and associated monitoring wells are shown as red well symbols. As shown on Figure C.5, the upper and lower potentiometric surfaces are generally towards the southwest to west, respectively. The potentiometric surfaces shown on Figure C.5 is based on groundwater elevation measurements collected on 7 March 2024. However, it should be noted that groundwater elevation measurements collected from 2021 through present reflect similar groundwater flow directions.

The “protective concentrations level exceedance zone” (PCLE zone) is based on the most recent groundwater data which is summarized in Table C.1 and shown on Figures C.4 and C.6. Table C.1 presents a summary of the groundwater analytical data for the wells installed as part of the TCEQ VCP project and were used to develop the PCLE zone shown on Figure C.4. The TCE in groundwater, labeled as “Groundwater PCLE with MSD” on Figures C.4 and C.6, appears to originate from an offsite source east of the designated property and extends offsite towards the residential parcel located west of monitoring well MW-09. Although it appears that there may have been a contribution of TCE from a vapor degreaser that was previously present on the designated property, based on the sampling that has been performed, it appears that the majority of the TCE found beneath the subject property originated from historical industrial activities on the property just to the east (upgradient). The property to the east of the subject property is identified in historical records as a machine shop and a manufacturer of industrial and commercial machinery and equipment. Activities on this adjacent property with potential to have released chlorinated solvents began around 1980 and appear to have ended as late as 2017. Based on the current information the groundwater PCLE zone is portrayed as one continuous plume on Figures C.4 and C.6. The concentration of TCE reported from the monitoring wells within the TCE

plume, exceed the PCL with an MSD in place of 3.1 milligrams per liter (mg/L) assuming a 30-acre source area and the  $\text{AirGW}_{\text{Inh-V}}$  exposure pathway.

The depth to groundwater of the upper GWBU at the subject property is between approximately 15 and 25 feet below the top of casing (ft btoc). The depth to groundwater of the lower GWBU at the subject property is between approximately 25 and 28 ft btoc. Shallow soils beneath the designated property are generally clay, which in some areas (including beneath the former vapor degreaser) extend to depths of over 40 ft. The uppermost saturated zone beneath this clay consists of fine-grained sand ranging from approximately 0.5 to 8 feet thick. The upper GWBU is underlain by a layer of clay which separates the upper GWBU from the lower GWBU. Underneath this clay is a lower GWBU which consists of fine-grained sand ranging from approximately 8 to 25 feet thick. Underneath the lower GWBU is a clay confining layer.

The components of Appendix C are detailed below.

Appendix C Attachments

- Table C.1 Summary of Groundwater Analytical Results
- Figure C.1 Property Location Map
- Figure C.2 Watershed Map
- Figure C.3 Floodplain Map
- Figure C.4 Sample Location and Affected Groundwater Area Map
- Figure C.5 Groundwater Gradient Map March 2024
- Figure C.6 Groundwater TCE Concentration PCLE Map

**TABLE C-1  
SUMMARY OF GROUNDWATER SAMPLE ANALYTICAL RESULTS  
GOFORTH STREET PROPERTY  
HOUSTON, TEXAS 77021**

Analyte	TRRP Tier 1		Well ID Sample ID	MW01 MW01 Class 3 09/04/2021 mg/L	MW-01 MW-01 Class 3 04/21/2023 mg/L	MW-01 MW-01 Class 3 12/15/2023 mg/L	MW02 MW02 Class 2 09/04/2021 mg/L	MW-02 MW-02 Class 2 07/14/2022 mg/L	MW-02 DUP-01 HS2070692-10 Class 2 07/14/2022 mg/L	MW-02 MW-02 HS23041501-01 Class 2 04/24/2023 mg/L	MW-02 MW-02 HS23121068-01 Class 2 12/15/2023 mg/L	MW-02 MW-02 HS24021353-01 Class 2 02/21/2024 mg/L
	Residential PCLs <sup>1</sup> 30-acre PCL for 30-acre mg/L	Residential PCLs <sup>1</sup> 30-acre PCL for 30-acre mg/L										
TPH (TX1005)												
C6-C12	0.98	230										
C12-C28	0.98	970		8.5								
C28-C35	0.98	970		<0.20								
total C6-C35	--	--		<0.20								
VOCs (SW8260B) <sup>2</sup>												
Acetone	22	1,000,000										
Benzene	0.0050	23		<0.070								
Methyl ethyl ketone (Butanone, 2-)	15	620,000		<0.010								
Chloromethane	0.070	4.7		<0.025								
Dichloroethane, 1,1-	4.9	5,600		<0.010								
Dichloroethane, 1,2-	0.0050	33		0.18								
Dichloroethane, 1,1-	0.0070	220		<0.010								
Dichloroethane, cis-1,2-	0.070	160		0.20								
Dichloroethane, trans-1,2-	0.10	99		32								
Ethylbenzene	0.70	3,800		0.17								
Tetrachloroethene (PCE)	0.0050	64		<0.015								
Toluene	1.0	8,200		<0.015								
Trichloroethane, 1,1,2-	0.0050	10		0.12								
Trichloroethene (TCE)	0.0050	3.1		<0.015								
Vinyl chloride	0.0020	0.49		55								
Xylene, o-	10	98,000		8.7								
Xylene, m,p-	10	1,400		<0.015								
Xylenes, Total	10	1,300		<0.025								
				<0.015								

**NOTES:**

<sup>1</sup> Based on TRRP Tables dated 10 May 2023.

<sup>2</sup> Only detected analytes summarized. For the full list, see the laboratory reports.

VOCs - Volatile Organic Compounds

PCL - Protective Concentration Limit; mg/L - milligrams per liter

- No value; == Constituent was not analyzed; DUP - DUPLICATE

< & U - Analyte not detected above Sample Detection Limit (SDL)

n - Not offered for accreditation.

J - Analyte was identified above the SDL and below the Method Quantitation Limit (MQL)

Bold values indicate concentration reported above the MQL.

Light blue shaded value indicates the groundwater sample result exceeds the Tier 1

PCL for <sup>GW</sup>GW<sub>Reg</sub>

Yellow shaded value indicates the groundwater sample result exceeds the MSD

PCL <sup>Air</sup>GW<sub>MSD-Air</sub>

**TABLE C-1  
SUMMARY OF GROUNDWATER SAMPLE ANALYTICAL RESULTS  
GOFORTH STREET PROPERTY  
HOUSTON, TEXAS 77021**

Analyte	TRRP Tier 1		Well ID Sample ID	MW03 MW03 Class 2 09/04/2021	MW-03 MW-03 Class 2 07/14/2022	MW-04 MW-04 Class 3 07/14/2022	MW-04 MW-04 Class 3 04/24/2023	MW-04 MW-04 Class 3 12/15/2023	MW-04 MW-04 Class 3 03/07/2024	MW-05 MW-05 Class 2 04/06/2022	MW-05 MW-05 Class 2 07/14/2022	MW-05 MW-05 Class 2 04/21/2023
	Residential PCLs <sup>1</sup> 30-acre	GW <sub>Reg</sub> mg/L										
	mg/L	mg/L	mg/L	mg/L	mg/L	mg/L	mg/L	mg/L	mg/L	mg/L	mg/L	mg/L
<b>TPH (TX1005)</b>												
C6-C12	0.98	230		<-0.20	U	U	50	U	U	U	U	<-0.20
C12-C28	0.98	970		<-0.20	U	U	<-0.19	U	U	U	U	<-0.20
C28-C35	0.98	970		<-0.20	U	U	<-0.19	U	U	U	U	<-0.20
total C6-C35	--	--		<-0.20	U	U	50.0	U	U	U	U	<-0.20
<b>VOCs (SW9280B)<sup>2</sup></b>												
Acetone	22	1,000,000		<-0.0020	U	U	<1.4	U	<2.0	U	<-0.0020	U
Benzene	0.0050	23		<-0.0020	U	<-0.020	<-0.20	U	<0.60	U	<-0.0020	U
Methyl ethyl ketone (Butanone, 2-)	15	620,000		<-0.0050	U	<0.050	<-0.50	U	<1.0	U	<-0.0050	U
Chloroethane	0.070	4.7		<-0.0020	U	<-0.020	<-0.20	U	<0.50	U	<-0.0020	U
Dichloroethane, 1,1-	4.9	5,600		<-0.0020	U	<-0.020	<-0.20	U	<0.40	U	<-0.0020	U
Dichloroethane, 1,2-	0.0050	33		<-0.0020	U	<-0.020	<-0.20	U	<0.50	U	<-0.0020	U
Dichloroethane, 1,1-	0.0070	220		<-0.0020	U	<-0.020	6.0	U	6.1	U	<-0.0020	U
Dichloroethane, cis-1,2-	0.070	160		<-0.0020	U	0.15	<-0.20	U	1.0	J	<-0.0020	U
Dichloroethane, trans-1,2-	0.10	99		<-0.0020	U	<-0.020	<-0.20	U	<0.40	U	<-0.0020	U
Ethylbenzene	0.70	3,800		<-0.0030	U	0.27	<-0.30	U	<0.50	U	<-0.0030	U
Tetrachloroethene (PCE)	0.0050	64		0.0096	J	<-0.030	<-0.30	U	<0.60	U	<-0.0030	U
Toluene	1.0	8,200		<-0.0020	U	1.8	1.3	U	1.1	J	<-0.0020	U
Trichloroethane, 1,1,2-	0.0050	10		<-0.0020	U	<-0.030	<-0.30	U	<0.50	U	<-0.0030	U
Trichloroethene (TCE)	0.0050	3.1		<-0.0020	U	290	240	U	200	J	0.0010	0.0052
Vinyl chloride	0.0020	0.49		<-0.0020	U	<-0.020	<-0.20	U	<0.40	U	<-0.0020	U
Xylene, o-	10	98,000		<-0.0030	U	0.47	0.39	J	<0.50	U	<-0.0030	U
Xylene, m,p-	10	1,400		<-0.0050	U	0.74	<-0.50	U	<0.60	U	<-0.0050	U
Xylenes, Total	10	1,300		<-0.0030	U	1.2	0.39	J	<0.50	U	<-0.0030	U

**NOTES:**

<sup>1</sup> Based on TRRP Tables dated 10 May 2023.

<sup>2</sup> Only detected analytes summarized. For the full list, see the laboratory reports.

VOCs - Volatile Organic Compounds

PCL - Protective Concentration Limit; mg/L - milligrams per liter

- No value; == Constituent was not analyzed; DUP - DUPLICATE

< & U - Analyte not detected above Sample Detection Limit (SDL)

n - Not offered for accreditation.

J - Analyte was identified above the SDL and below the Method Quantitation Limit (MQL)

Bold values indicate concentration reported above the MQL.

Light blue shaded value indicates the groundwater sample result exceeds the Tier 1

PCL for GW<sub>Reg</sub>

Yellow shaded value indicates the groundwater sample result exceeds the MSD

PCL for GW<sub>Inst-v</sub>

**TABLE C-1  
SUMMARY OF GROUNDWATER SAMPLE ANALYTICAL RESULTS  
GOFORTH STREET PROPERTY  
HOUSTON, TEXAS 77021**

Analyte	TRRP Tier 1		Well ID Sample ID	MW-06 MW-06 Class 2 Sample Date	MW-06 MW-06 Class 2 Sample Date	MW-07R MW-07R Class 2 Sample Date	MW-07R MW-07R Class 2 Sample Date	MW-08 MW-08 Class 2 Sample Date	MW-09 MW-09 Class 2 Sample Date	MW-09 MW-09 Class 2 Sample Date	MW-09 MW-09 Class 2 Sample Date
	Residential PCLs <sup>1</sup>	GW <sub>Reg</sub>									
	30-acre Air/GW <sub>Reg</sub>	mg/L	mg/L	mg/L	mg/L	mg/L	mg/L	mg/L	mg/L	mg/L	mg/L
TPH (TX1005)											
C6-C12	0.98	230		<0.20	U	<0.19	U	<0.20	U	<0.16	U
C12-C28	0.98	970		<0.20	U	<0.19	U	<0.20	U	<0.16	U
C28-C35	0.98	970		<0.20	U	<0.19	U	<0.20	U	<0.16	U
total C6-C35	--	--		<0.20	U	<0.19	U	<0.20	U	<0.16	U
VOCs (SW8260B) <sup>2</sup>											
Acetone	22	1,000,000		<0.0020	U	<0.0020	U	<0.0020	U	<0.0020	U
Benzene	0.0050	23		<0.0020	U	<0.0020	U	<0.0020	U	<0.0020	U
Methyl ethyl ketone (Butanone, 2-)	15	620,000		<0.0050	U	<0.0050	U	<0.0050	U	<0.0050	U
Chloromethane	0.070	4.7		<0.0020	U	<0.0020	U	<0.0020	U	<0.0020	U
Dichloroethane, 1,1-	4.9	5,600		<0.0020	U	<0.0020	U	<0.0020	U	<0.0020	U
Dichloroethane, 1,2-	0.0050	33		<0.0020	U	<0.0020	U	<0.0020	U	<0.0020	U
Dichloroethane, 1,1-	0.0070	220		<0.0020	U	<0.0020	U	<0.0020	U	<0.0020	U
Dichloroethane, cis-1,2-	0.070	160		<0.0020	U	<0.0020	U	<0.0020	U	<0.0020	U
Dichloroethane, trans-1,2-	0.10	99		<0.0020	U	<0.0020	U	<0.0020	U	<0.0020	U
Ethylbenzene	0.70	3,800		<0.0030	U	<0.0030	U	<0.0030	U	<0.0030	U
Tetrachloroethene (PCE)	0.0050	64		<0.0030	U	<0.0030	U	<0.0030	U	<0.0030	U
Toluene	1.0	8,200		<0.0020	U	<0.0020	U	<0.0020	U	<0.0020	U
Trichloroethane, 1,1,2-	0.0050	10		<0.0030	U	<0.0030	U	<0.0030	U	<0.0030	U
Trichloroethene (TCE)	0.0050	3.1		<0.0020	U	<0.0020	U	<0.0020	U	<0.0020	U
Vinyl chloride	0.0020	0.49		<0.0020	U	<0.0020	U	<0.0020	U	<0.0020	U
Xylene, o-	10	98,000		<0.0030	U	<0.0030	U	<0.0030	U	<0.0030	U
Xylene, m,p-	10	1,400		<0.0050	U	<0.0050	U	<0.0050	U	<0.0050	U
Xylenes, Total	10	1,300		<0.0030	U	<0.0030	U	<0.0030	U	<0.0030	U

**NOTES:**

<sup>1</sup> Based on TRRP Tables dated 10 May 2023.

<sup>2</sup> Bold values indicate concentration reported above the MQL.

VOCs - Volatile Organic Compounds

PCL - Protective Concentration Limit; mg/L - milligrams per liter

- No value; == Constituent was not analyzed; DUP - DUPLICATE

< & U - Analyte not detected above Sample Detection Limit (SDL).

n - Not offered for accreditation.

J - Analyte was identified above the SDL and below the Method Quantitation Limit (MQL).

Bold values indicate concentration reported above the MQL.

Light blue shaded value indicates the groundwater sample result exceeds the Tier 1

PCL for GW<sub>Reg</sub>

Yellow shaded value indicates the groundwater sample result exceeds the MSD

PCL Air/GW<sub>Reg-v</sub>

TABLE C-1  
SUMMARY OF GROUNDWATER SAMPLE ANALYTICAL RESULTS  
GOFORTH STREET PROPERTY  
HOUSTON, TEXAS 77021

Analyte	TRRP Tier 1		Well ID	MW-09	MW-10	MW-10	MW-10	MW-10	MW-10	MW-11
	Residential PCLs <sup>1</sup>	30-acre Air GW <sub>10</sub> <sup>2</sup>	Sample ID	MW-09	MW-10	MW-10	MW-10	MW-10	MW-10	MW-11
			Lab ID GW Class Sample Date	Class 2	Class 3	Class 3	Class 3	Class 3	Class 3	
TPH (TX1005)										
C6-C12	0.98	230				55				
C12-C28	0.98	970				<0.19				
C28-C35	0.98	970				<0.19				
total C6-C35	--	--				55.0				
VOCs (SW8260B) <sup>2</sup>										
Acetone	22	1,000,000				<1.4				
Benzene	0.0050	23				<0.20				
Methyl ethyl ketone (Butanone, 2-)	15	620,000				<0.50				
Chloromethane	0.070	4.7				<0.20				
Dichloroethane, 1,1-	4.9	5,600				<0.20				
Dichloroethane, 1,2-	0.0050	33				<0.20				
Dichloroethene, 1,1-	0.0070	220				<0.20				
Dichloroethene, cis-1,2-	0.070	160				0.60				
Dichloroethene, trans-1,2-	0.10	99				<0.20				
Ethylbenzene	0.70	3,800				<0.30				
Tetrachloroethene (PCE)	0.0050	64				0.42				
Toluene	1.0	8,200				<0.30				
Trichloroethane, 1,1,2-	0.0050	10				<0.030				
Trichloroethene (TCE)	0.0050	3.1				120				
Vinyl chloride	0.0020	0.49				270				
Xylene, o-	10	98,000				<0.30				
Xylene, m,p-	10	1,400				<0.50				
Xylenes, Total	10	1,300				<0.30				

NOTES:

- <sup>1</sup> Based on TRRP Tables dated 10 May 2023.
- <sup>2</sup> Only detected analytes summarized. For the full list, see the laboratory reports.
- VOCs - Volatile Organic Compounds
- PCL - Protective Concentration Limit; mg/L - milligrams per liter
- No value; == Constituent was not analyzed; DUP - DUPLICATE
- < & U - Analyte not detected above Sample Detection Limit (SDL).
- n - Not offered for accreditation.
- J - Analyte was identified above the SDL and below the Method Quantitation Limit (MQL).
- Bold values indicate concentration reported above the MQL.
- Light blue shaded value indicates the groundwater sample result exceeds the Tier 1 PCL for GW<sub>10</sub>
- Yellow shaded value indicates the groundwater sample result exceeds the MSD PCL for Air GW<sub>10</sub>





**LEGEND**

DESIGNATED PROPERTY BOUNDARY, APPROXIMATE

**FIGURE C-1**

**PROPERTY LOCATION MAP**  
 GOFORTH STREET PROPERTY  
 VCP NO. 3207  
 HOUSTON, TEXAS 77021

**SQ Environmental, LLC**

SCALE: 1" = 2,000 FEET

DATE: JANUARY 2023

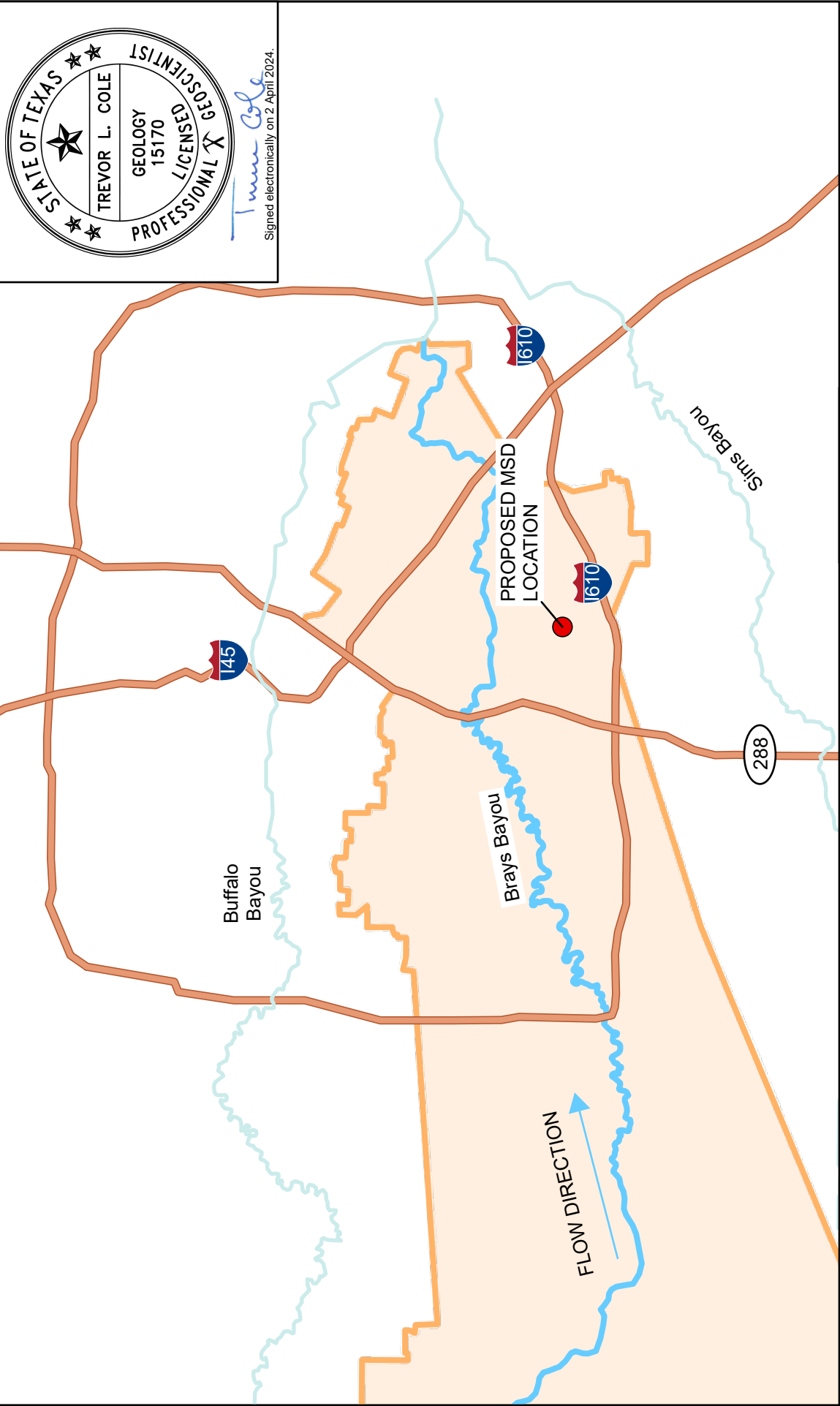
PN: 1018.029.003


0 1,000 2,000 Feet

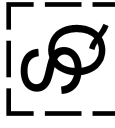

N

SOURCE: 7.5 MINUTE TOPOGRAPHIC MAP PROVIDED BY ESRI AND SOURCED FROM THE UNITED STATES GEOLOGICAL SURVEY.

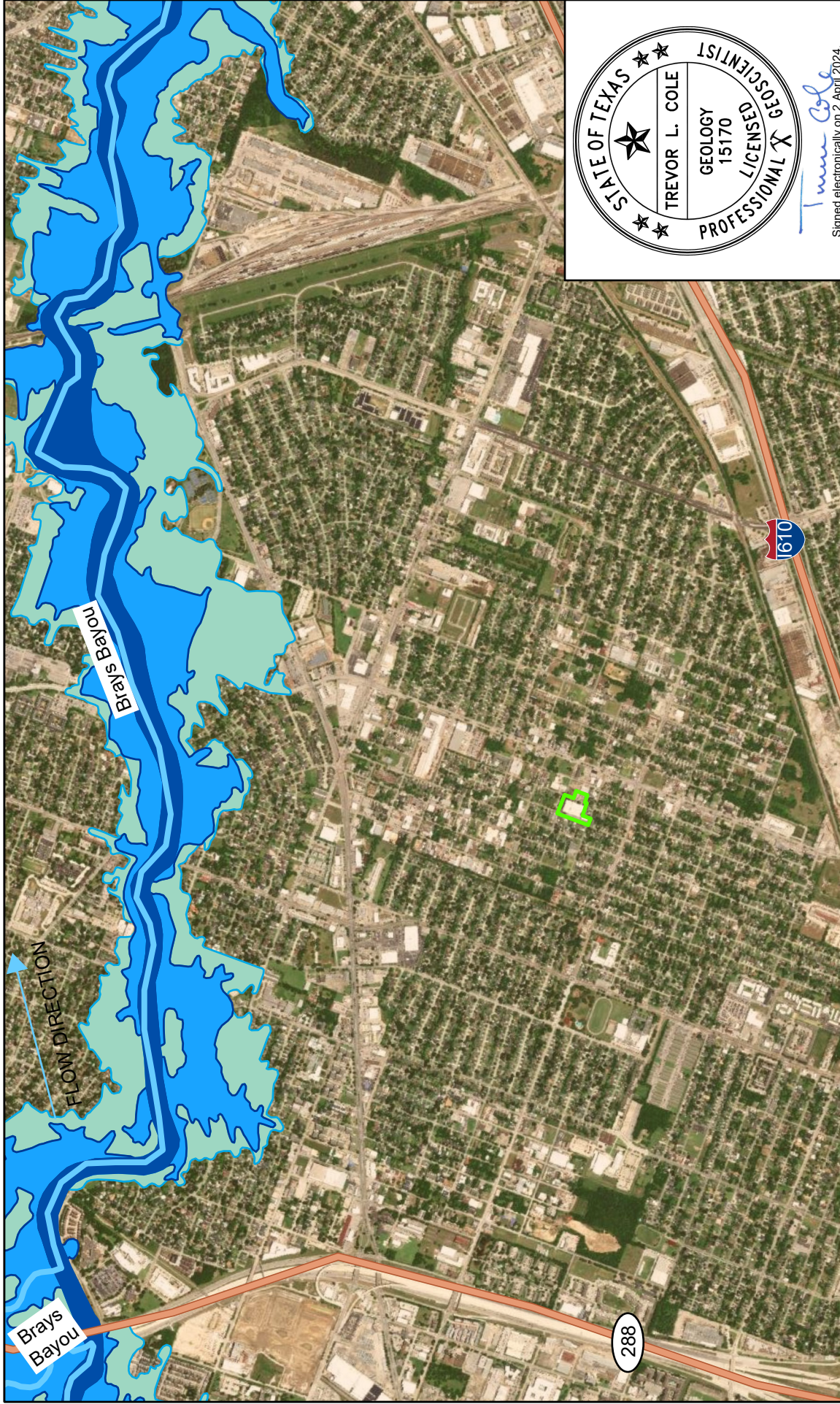





  
 Signed electronically on 2 April 2024.
   
*Trevor Cole*

<p><b>FIGURE C.2</b></p>	 <p><b>SQ Environmental, LLC</b></p>	<p><b>LEGEND</b></p> <ul style="list-style-type: none"> <li><span style="color: red;">●</span> PROPOSED MSD LOCATION</li> <li><span style="color: orange;">—</span> HIGHWAY</li> <li><span style="border: 1px solid orange; display: inline-block; width: 20px; height: 10px;"></span> BRAYS BAYOU WATERSHED</li> <li><span style="color: blue;">—</span> BRAYS BAYOU (FLOW DIRECTION FROM WEST TO EAST)</li> <li><span style="color: lightblue;">—</span> HOUSTON BAYOU</li> </ul>
<p><b>WATERSHED MAP</b>          GOFORTH STREET PROPERTY          VCP NO. 3207          HOUSTON, TEXAS 77021</p>	<p>SCALE: 1" = 12,000 FT</p>	<p>  </p>
<p>DATE: JANUARY 2023</p>	<p>FN: 1018.029.003</p>	<p>SOURCE: HARRIS COUNTY FLOOD CONTROL DISTRICT GEOGRAPHIC INFORMATION SYSTEM ADMINISTRATION, ACCESSED DECEMBER 2022.</p>





**LEGEND**

- DESIGNATED PROPERTY BOUNDARY, APPROXIMATE
- BRAYS BAYOU WATERSHED
- HIGHWAY
- HOUSTON BAYOUS
- FLOODWAY
- 1% FLOODPLAINS (100-year)
- 0.2% FLOODPLAINS (500-year)

SOURCE: HARRIS COUNTY FLOOD CONTROL DISTRICT MAP UPDATED ON 3 JANUARY 2017 AND ACCESSED DECEMBER 2022.

**FIGURE C.3**

**FLOODPLAIN MAP**  
 GOFORTH STREET PROPERTY  
 VCP NO. 3207  
 HOUSTON, TEXAS 77021

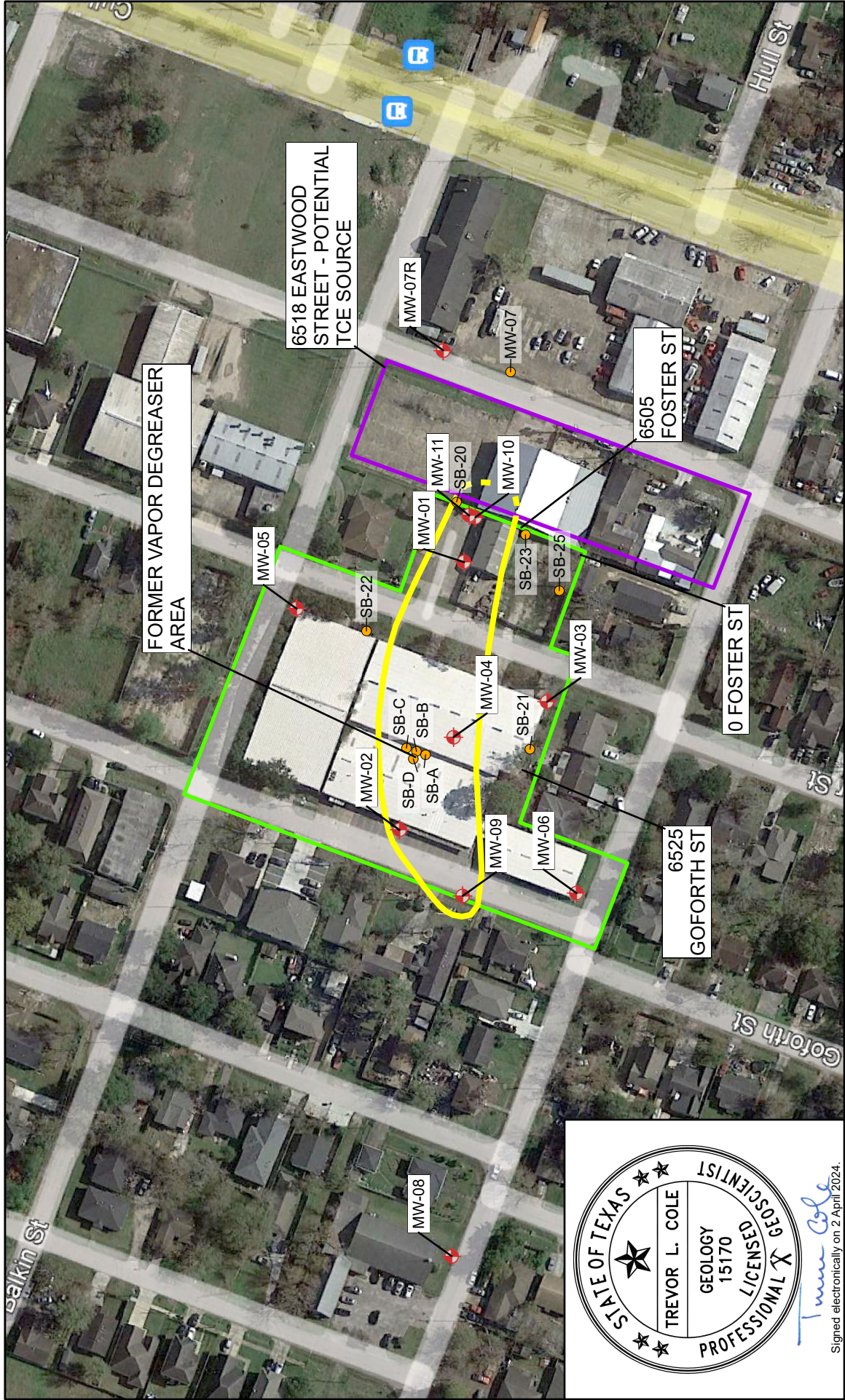
**SQ Environmental, LLC**

SCALE: 1" = 2,000 FEET

DATE: JANUARY 2023      PN: 1018.029.003

*Trevor Cole*  
 Signed electronically on 2 April 2024.





6518 EASTWOOD STREET - POTENTIAL TCE SOURCE

FORMER VAPOR DEGREASER AREA

6505 FOSTER ST

6525 GOFORTH ST

60 FOSTER ST



Signed electronically on 2 April 2024.

**LEGEND**

- █ DESIGNATED PROPERTY BOUNDARY, APPROXIMATE
- █ POTENTIAL OFFSITE TCE SOURCE
- █ GROUNDWATER PCLE WITH MSD, DASHED WHERE INFERRED
- PERMANENT GROUNDWATER MONITORING WELLS
- SOIL BORING



**FIGURE C.4**


SAMPLE LOCATION AND AFFECTED GROUNDWATER AREA MAP  
 GOFORTH STREET PROPERTY  
 VCP NO. 3207  
 HOUSTON, TEXAS 77021



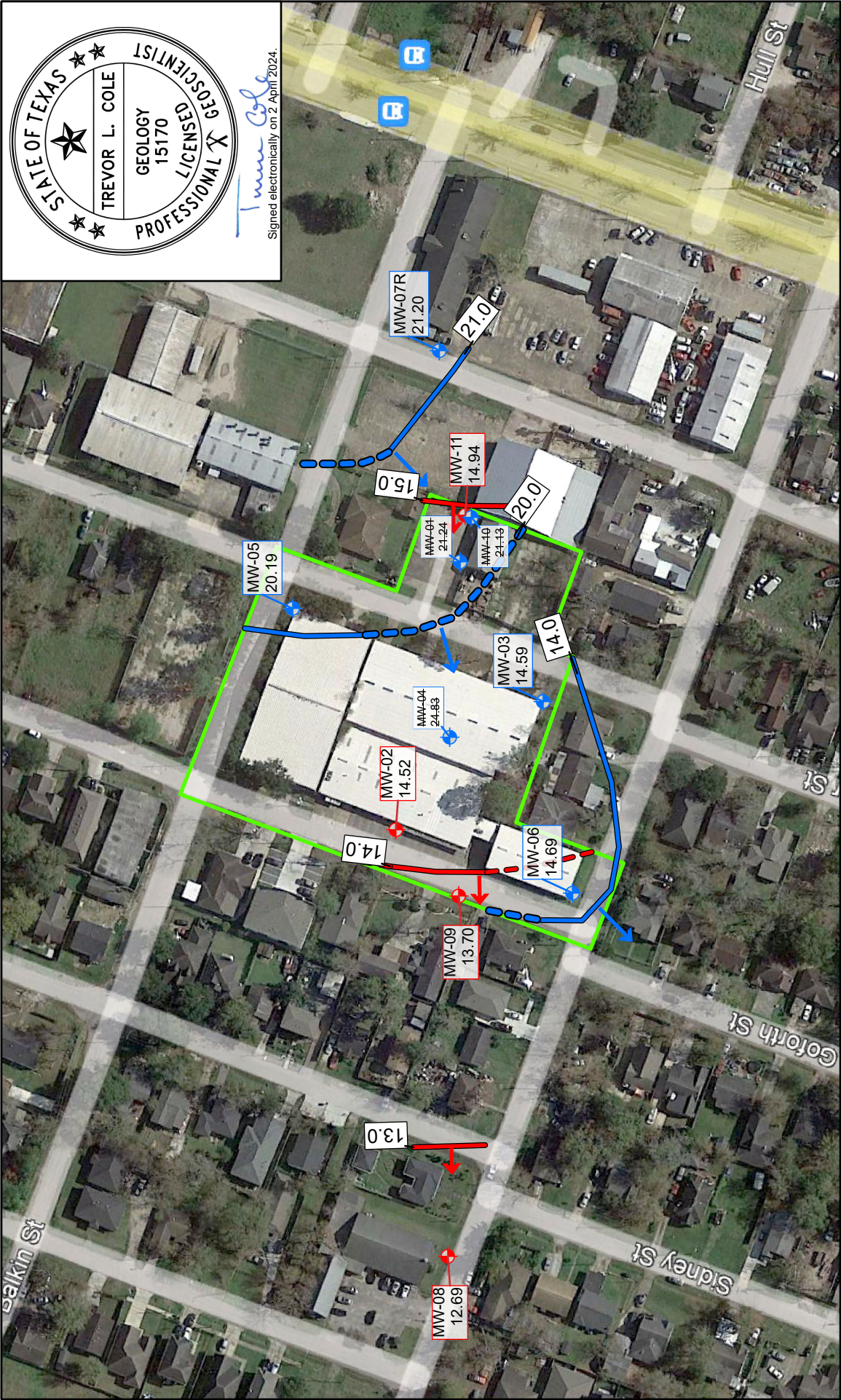
**SQ Environmental, LLC**  
 SCALE: 1" = 150 FEET  
 DATE: MARCH 2024  
 PN: 1018.029.003


NOTE: IMAGE GEOREFERENCED FROM GOOGLE EARTH AND DATED DECEMBER 2021.  
 PCLE = PROTECTIVE CONCENTRATION LEVEL EXCEEDANCE.





*Trevor L. Cole*  
Signed electronically on 2 April 2024.




 <b>SQ Environmental, LLC</b>	<b>FIGURE C.5</b> GROUNDWATER GRADIENT MAP MARCH 2024 GOFORTH STREET PROPERTY VCP NO. 3207 HOUSTON, TEXAS 77021	
	DATE: MARCH 2024 SCALE: 1" = 150 FEET	P.N.: 1018.029.003

**LEGEND**

- ▭ DESIGNATED PROPERTY BOUNDARY, APPROXIMATE
- ⬇ UPPER GWBU - PERMANENT MONITORING WELL
- ⬇ LOWER GWBU - PERMANENT MONITORING WELL
- UPPER GWBU CONTOUR MARCH 2024, DASHED WHERE INFERRED
- LOWER GWBU CONTOUR MARCH 2024, DASHED WHERE INFERRED
- ➔ GROUNDWATER FLOW DIRECTION

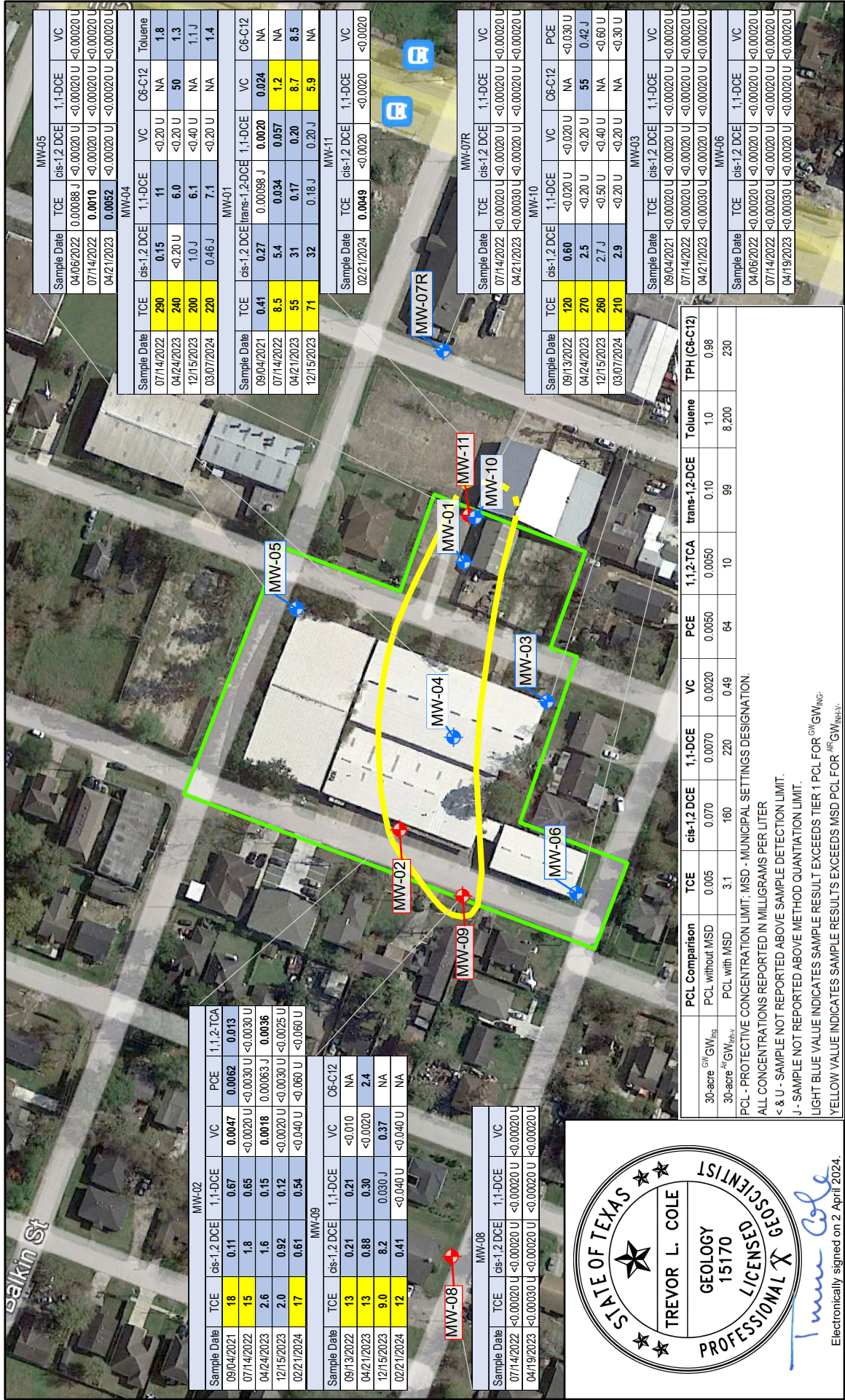
**SCALE IN FEET**



**NOTE:** GROUNDWATER BEARING UNIT = GWBU. ELEVATION MEASUREMENTS REPORTED IN FEET ABOVE MEAN SEA LEVEL (FT AMSL). ELEVATION CONTOURS CREATED USING LINEAR INTERPOLATION. MW-01, 04 AND 10 WERE EXCLUDED FROM THE INTERPOLATION MODEL. SOURCE: IMAGE GEOREFERENCED FROM GOOGLE EARTH AND DATED DECEMBER 2021.





**FIGURE C.6**  
**GROUNDWATER PCLE MAP**  
 GOFORTH STREET PROPERTY  
 VCP NO. 3207  
 HOUSTON, TEXAS 77021  
 DATE: MARCH 2024  
 FN: 1018.029.003

**SQ Environmental, LLC**  
 SCALE: 1" = 150 FEET

N  
 0 75 150  
 SCALE IN FEET

- LEGEND**
- █ DESIGNATED PROPERTY BOUNDARY, APPROXIMATE
  - UPPER GWBU - PERMANENT MONITORING WELL
  - LOWER GWBU - PERMANENT MONITORING WELL
  - GROUNDWATER PCLE WITH MSD, DASHED WHERE INFERRED

STATE OF TEXAS  
 TREVOR L. COLE  
 GEOLOGY  
 15170  
 LICENSED PROFESSIONAL GEOSCIENTIST  
*Trevor Cole*  
 Electronically signed on 2 April 2024.

MW-02				
Sample Date	TCE	cis-1,2 DCE	1,1-DCE	VC
09/04/2021	18	0.11	0.67	0.0047
07/14/2022	15	1.8	0.65	<0.0020 U
04/24/2023	2.6	1.6	0.15	0.0018
12/15/2023	2.0	0.92	0.12	<0.0020 U
02/21/2024	17	0.61	0.54	<0.0040 U

MW-09				
Sample Date	TCE	cis-1,2 DCE	1,1-DCE	VC
09/13/2022	13	0.21	0.21	<0.010
04/21/2023	13	0.88	0.30	<0.0020
12/15/2023	9.0	8.2	0.30	0.37
02/21/2024	12	0.41	0.41	<0.040 U

MW-08				
Sample Date	TCE	cis-1,2 DCE	1,1-DCE	VC
07/14/2022	<0.0020 U	<0.0020 U	<0.0020 U	<0.0020 U
04/19/2023	<0.0030 U	<0.0020 U	<0.0020 U	<0.0020 U

MW-05				
Sample Date	TCE	cis-1,2 DCE	1,1-DCE	VC
04/06/2022	0.0088 J	<0.0020 U	<0.0020 U	<0.0020 U
07/14/2022	0.0010	<0.0020 U	<0.0020 U	<0.0020 U
04/21/2023	0.0052	<0.0020 U	<0.0020 U	<0.0020 U

MW-04				
Sample Date	TCE	cis-1,2 DCE	1,1-DCE	VC
07/14/2022	290	0.15	11	NA
04/24/2023	240	<0.20 U	6.0	50
12/15/2023	200	1.0 J	6.1	<0.40 U
03/07/2024	220	0.46 J	7.1	<0.20 U

MW-01				
Sample Date	TCE	cis-1,2 DCE	1,1-DCE	VC
09/04/2021	0.41	0.27	0.0088 J	0.0020
07/14/2022	8.5	5.4	0.034	0.057
04/21/2023	55	31	0.17	0.20
12/15/2023	71	32	0.18 J	0.20 J

MW-11				
Sample Date	TCE	cis-1,2 DCE	1,1-DCE	VC
02/21/2024	0.0049	<0.0020	<0.0020	<0.0020

MW-07R				
Sample Date	TCE	cis-1,2 DCE	1,1-DCE	VC
07/14/2022	<0.0020 U	<0.0020 U	<0.0020 U	<0.0020 U
04/21/2023	<0.0030 U	<0.0020 U	<0.0020 U	<0.0020 U

MW-10				
Sample Date	TCE	cis-1,2 DCE	1,1-DCE	VC
09/13/2022	120	0.60	<0.20 U	<0.20 U
04/24/2023	270	2.5	<0.20 U	55
12/15/2023	260	2.7 J	<0.50 U	NA
03/07/2024	210	2.9	<0.20 U	NA

MW-03				
Sample Date	TCE	cis-1,2 DCE	1,1-DCE	VC
09/04/2021	<0.0020 U	<0.0020 U	<0.0020 U	<0.0020 U
07/14/2022	<0.0020 U	<0.0020 U	<0.0020 U	<0.0020 U
04/21/2023	<0.0030 U	<0.0020 U	<0.0020 U	<0.0020 U

MW-06				
Sample Date	TCE	cis-1,2 DCE	1,1-DCE	VC
04/06/2022	<0.0020 U	<0.0020 U	<0.0020 U	<0.0020 U
07/14/2022	<0.0020 U	<0.0020 U	<0.0020 U	<0.0020 U
04/19/2023	<0.0030 U	<0.0020 U	<0.0020 U	<0.0020 U

MW-03 (C&C12)				
Sample Date	TPH	1,1,2-TCA	trans-1,2-DCE	Toluene
09/13/2022	0.98	0.0050	0.10	1.0
04/24/2023	230	0.0050	99	8,200

PCL Comparison  
 PCL without MSD  
 PCL with MSD  
 PCL - PROTECTIVE CONCENTRATION LIMIT; MSD - MUNICIPAL SETTINGS DESIGNATION.  
 ALL CONCENTRATIONS REPORTED IN MILLIGRAMS PER LITER  
 < & U - SAMPLE NOT REPORTED ABOVE SAMPLE DETECTION LIMIT.  
 J - SAMPLE NOT REPORTED ABOVE METHOD QUANTIFICATION LIMIT.  
 LIGHT BLUE VALUE INDICATES SAMPLE RESULT EXCEEDS TIER 1 PCL FOR <sup>6H</sup>GW<sub>MSD</sub>.  
 YELLOW VALUE INDICATES SAMPLE RESULTS EXCEEDS MSD PCL FOR <sup>6H</sup>GW<sub>MSD</sub>.

NOTE: IMAGE GEOREFERENCED FROM GOOGLE EARTH AND DATED DECEMBER 2021.  
 TCE = TRICHLOROETHENE; cis-1,2 DCE = cis-1,2 DICHLOROETHENE; 1,1-DCE = 1,1-DICHLOROETHENE;  
 VC = VINYL CHLORIDE; PCE = TETRACHLOROETHENE; TCA = TRICHLOROETHANE.  
 PCLE = PROTECTIVE CONCENTRATION LEVEL EXCEEDANCE.

*This page intentionally left blank.*

## APPENDIX D

Provide for each contaminant of concern within the designated groundwater:

- a. A description of the ingestion protective concentration level exceedance zone and the non-ingestion protective concentration level exceedance zone, including a specification of the horizontal area and the minimum and maximum depth below ground surface.
- b. The level of contamination, the ingestion protective concentration level, and the non-ingestion protective concentration level, all expressed as mg/L units.
- c. Its basic geochemical properties (e.g., whether the contaminant of concern migrates with groundwater, floats or is soluble in water).

Based on a cumulative evaluation of the groundwater analytical data, COCs that have exceeded the TCEQ ingestion Tier 1 Residential PCLs (<sup>GW</sup>GW<sub>Ing</sub>) are TCE and its degradation products (cis-1,2-DCE and VC) as well as 1,1-DCE, PCE, 1,1,2-TCA, toluene, and TPH (carbon chains C6 through C12). However, as stated, the only COC that exceeds the Residential PCLs (non-ingestion <sup>Air</sup>GW<sub>Inh-v</sub>) once an MSD is in place are TCE (onsite and offsite) and VC (onsite). The chemical concentrations of TCE in soil and groundwater are generally decreasing from east to west.

Based on cumulative groundwater sample results, the following COCs were present in the groundwater samples from one or more monitoring wells located on the designated property. As stated, concentrations of TCE and VC have been reported above groundwater ingestion and non-ingestion and concentrations of cis-1,2-DCE, 1,1-DCE, PCE, 1,1,2-TCA, toluene, and TPH have been reported above groundwater ingestion and below non-ingestion pathways.

<b>Trichloroethene (TCE)</b>	
Concentration Range	<0.00020 to 290 mg/L
Ingestion-Based PCL (Residential <sup>GW</sup> GW <sub>Ing</sub> )	0.005 mg/L
Ingestion-Based PCLE Zone Area (Approximate)	See Figure C.6
Non-Ingestion-Based PCL (30-acre <sup>Air</sup> GW <sub>Inh-v</sub> )	3.1 mg/L
Non-Ingestion-Based PCLE Zone	See Figure C.6
Molecular Weight	131.4
Specific Gravity	1.46
Solubility in Water	1,100 mg/L
Movement in Groundwater	Relatively low solubility in water. As a free phase is heavier than water and will sink. Dissolved chemical will move with the groundwater. (Note that TCE has not been found as a free-phase at the designated property.)
<b>Vinyl Chloride (VC)</b>	
Concentration Range	<0.00020 to 8.7 mg/L
Ingestion-Based PCL (Residential <sup>GW</sup> GW <sub>Ing</sub> )	0.002 mg/L
Ingestion-Based PCLE Zone Area (Approximate)	See Figure C.6
Non-Ingestion-Based PCL (30-acre <sup>Air</sup> GW <sub>Inh-v</sub> )	0.49 mg/L
Non-Ingestion-Based PCLE Zone	See Figure C.6
Molecular Weight	62.5
Specific Gravity	0.91
Solubility in Water	2,760 mg/L

**MSD APPLICATION – DESIGNATED PROPERTY:**

Movement in Groundwater	Gas at ambient temperatures and pressures. Generated from the degradation of some chlorinated organics (like PCE and TCE). Off gasses from groundwater.
<b>1,1-Dichloroethene (1,1-DCE)</b>	
Concentration Range	<0.00020 to 11 mg/L
Ingestion-Based PCL (Residential <sup>GW</sup> GW <sub>Ing</sub> )	0.007 mg/L
Ingestion-Based PCLE Zone Area (Approximate)	See Figure C.6
Non-Ingestion-Based PCL (0.5-acre <sup>Air</sup> GW <sub>Inh-v</sub> )	220 mg/L
Non-Ingestion-Based PCLE Zone	None
Molecular Weight	96.9 g/mol
Specific Gravity	1.17
Solubility in Water	2,400 mg/L
Movement in Groundwater	Generally present in the dissolved phase and moves with the groundwater.
<b>cis-1,2-Dichloroethene (cis-1,2-DCE)</b>	
Concentration Range	<0.00020 to 32 mg/L
Ingestion-Based PCL (Residential <sup>GW</sup> GW <sub>Ing</sub> )	0.07 mg/L
Ingestion-Based PCLE Zone Area (Approximate)	See Figure C.6
Non-Ingestion-Based PCL (30-acre <sup>Air</sup> GW <sub>Inh-v</sub> )	160 mg/L
Non-Ingestion-Based PCLE Zone	None
Molecular Weight	96.9 g/mol
Specific Gravity	1.27
Solubility in Water	4,930 mg/L
Movement in Groundwater	Generally present in the dissolved phase and moves with the groundwater.
<b>1,1,2-trichloroethane (1,1,2-TCA)</b>	
Concentration Range	<0.0030 to 0.013 mg/L
Ingestion-Based PCL (Residential <sup>GW</sup> GW <sub>Ing</sub> )	0.005 mg/L
Ingestion-Based PCLE Zone Area (Approximate)	See Figure C.6
Non-Ingestion-Based PCL (0.5-acre <sup>Air</sup> GW <sub>Inh-v</sub> )	10 mg/L
Non-Ingestion-Based PCLE Zone	None
Molecular Weight	133.4 g/mol
Specific Gravity	1.44
Solubility in Water	2,930 mg/L
Movement in Groundwater	Generally present in the dissolved phase and moves with the groundwater.
<b>Tetrachloroethene (PCE)</b>	
Concentration Range	<0.0030 to 0.0062 mg/L
Ingestion-Based PCL (Residential <sup>GW</sup> GW <sub>Ing</sub> )	0.005 mg/L
Ingestion-Based PCLE Zone Area (Approximate)	See Figure C.6
Non-Ingestion-Based PCL (0.5-acre <sup>Air</sup> GW <sub>Inh-v</sub> )	64 mg/L
Non-Ingestion-Based PCLE Zone	None
Molecular Weight	165.8 g/mol
Specific Gravity	1.62
Solubility in Water	150 mg/L

Movement in Groundwater	Low solubility in groundwater. Dissolved chemical will move with the groundwater.
<b>Toluene</b>	
Concentration Range	<0.0020 to 1.8 mg/L
Ingestion-Based PCL (Residential <sup>GW</sup> GW <sub>Ing</sub> )	1.0 mg/L
Ingestion-Based PCLE Zone Area (Approximate)	See Figure C.6
Non-Ingestion-Based PCL (0.5-acre <sup>Air</sup> GW <sub>Inh-v</sub> )	8,200 mg/L
Non-Ingestion-Based PCLE Zone	None
Molecular Weight	92.14 g/mol
Specific Gravity	0.87
Solubility in Water	526 mg/L
Movement in Groundwater	Relatively low solubility in water. Floats as a free-phase. Moves with groundwater as a dissolved phase.
<b>TPH (C6-C12)</b>	
Concentration Range	<0.16 to 55 mg/L
Ingestion-Based PCL (Residential <sup>GW</sup> GW <sub>Ing</sub> )	0.98 mg/L
Ingestion-Based PCLE Zone Area (Approximate)	See Figure C.6
Non-Ingestion-Based PCL (0.5-acre <sup>Air</sup> GW <sub>Inh-v</sub> )	230 mg/L
Non-Ingestion-Based PCLE Zone	None
Molecular Weight	Varies
Specific Gravity	Varies
Solubility in Water	
Movement in Groundwater	Relatively low solubility in water. Floats as a free-phase. Moves with groundwater as a dissolved phase.



*This page intentionally left blank.*

## APPENDIX E

A table displaying the following information for each contaminant of concern, to the extent known:

- a. The maximum concentration level for soil and groundwater, the ingestion protective concentration level, and the non-ingestion protective concentration level, all expressed as mg/kg for soils and mg/L for groundwater.
- b. The critical protective concentration level without the municipal setting designation, highlighting any exceedances.

### Soil

The maximum concentrations of COC in surface soil (<15 ft bgs) were compared to the PCLs for protection of groundwater ( $^{GW}Soil_{ing}$ ) and the PCLs based on “direct” contact with the soil ( $^{Tot}Soil_{Comb}$ ). The maximum concentrations of COCs in subsurface soil (>15 ft bgs) were compared to the groundwater protection PCLs ( $^{GW}Soil_{ing}$ ) and the inhalation of vapors PCLs ( $^{Air}Soil_{Inh-v}$ ). Without an MSD in place, the critical PCLs for surface and subsurface soil are the  $^{GW}Soil_{ing}$  PCLs. Once an MSD is in place, the ingestion of groundwater will be eliminated and the resultant critical PCLs for surface and subsurface soil will be the PCLs for direct contact ( $^{Tot}Soil_{Comb}$ ) and inhalation of vapors originating from the soil ( $^{Air}Soil_{Inh-v}$ ), respectively.

The maximum concentrations for all COCs, including TCE, cis-1,2-DCE, VC, and 1,1-DCE, reported in surface soil are provided on Table E.1. Cumulative concentrations of all COCs in surface soil are provided on Table E.4 and exceedances are detailed on Figure E.1. The areal extent of surface soil that exceeds the  $^{GW}Soil_{ing}$  PCL for TCE, without a MSD in place, is represented as the area within the light blue zone on Figure E.1 and highlighted light blue on all provided tables. As shown, surface soil collected from onsite soil borings MW-01, MW-10, SB-20, SB-22, SB-23, and SB-A and offsite soil boring MW-09 represent the extent of the surface soil that exceeds the  $^{GW}Soil_{ing}$  PCLs for TCE and associated degradation products without a MSD. More specifically, three volatile organic compound (VOC) constituents (TCE, cis-1,2-DCE, and VC) were reported to be present above the  $^{GW}Soil_{ing}$  PCLs in soil samples at four locations (MW-01, MW-09, SB-A, and SB-23) on the designated property. Two VOC constituents (TCE and cis-1,2-DCE) were reported to be present above the  $^{GW}Soil_{ing}$  PCLs in one soil sample (SB-20) and TCE was estimated to exceed the  $^{GW}Soil_{ing}$  PCL at two locations (SB-22 and MW-10). To assist in the delineation, photoionization detector (PID) readings from the sampling activities were correlated with laboratory reported soil concentrations. No TPH, metals, or other VOC constituents were reported above the  $^{Tot}Soil_{Comb}$  PCLs in surface soil samples.

The maximum concentrations of COC for subsurface soil are provided on Table E.2, and cumulative concentrations are reported on Table E.5 and detailed on Figure E.2. The areal extent of subsurface soil that exceeds the  $^{GW}Soil_{ing}$  PCL for TCE, without a MSD in place, is represented as the area within the light blue zone on Figure E.2 and highlighted light blue on all provided tables. As shown, subsurface soil collected from onsite soil borings MW-01, MW-02, MW-04, MW-10, SB-B, SB-C, SB-20, and SB-22 and offsite soil boring MW-09 represent the extent of the subsurface soil that exceeds the  $^{GW}Soil_{ing}$  PCLs for TCE and other chlorinated solvent constituents. More specifically, four VOC constituents (TCE, cis-1,2-DCE, VC, and 1,1-DCE) were reported to be present above the  $^{GW}Soil_{ing}$  PCLs in soil samples at two locations (SB-B and SB-C) on the western portion of the designated property. Three VOC constituents (TCE, cis-1,2-DCE, and VC) were reported to be present above the  $^{GW}Soil_{ing}$  PCLs in soil samples at one location (SB-22) on the eastern portion of the designated property. Two VOC constituents (TCE and cis-1,2-DCE) were detected or estimated above the  $^{GW}Soil_{ing}$  PCLs in soil samples at six locations (MW-01, MW-02, MW-04, MW-10, SB-20 and SB-23).

## Groundwater

The maximum concentrations for groundwater are provided on Table E.3 of Appendix E and detailed on Figure C.6 of Appendix C, and cumulative concentrations are reported on Table C.1 of Appendix C. The areal extent of groundwater that exceeds the  $^{Air}GW_{Inh-v}$  PCL for TCE, with a MSD in place, is represented as the area within the yellow outline on Figures C.4 and C.6 and highlighted yellow on all provided tables. Currently, no groundwater samples have been reported below the  $^{Air}GW_{Inh-v}$  (PCL with MSD in place) and above the  $^{GW}GW_{Ing}$  PCL for TCE (PCL without a MSD in place) with the exception of one sample collected from monitoring well MW-01 in September 2021 and two samples collected from MW-02 in 2023. One groundwater sample collected from MW-05 in 2023 was reported at the PCL. As shown, groundwater collected from onsite monitoring wells MW-01, MW-02, MW-04 and MW-10 and offsite monitoring well MW-09 represent the extent of the groundwater that exceeds the  $^{Air}GW_{Inh-v}$  PCLs for TCE. Other chlorinated solvent constituents including PCE, cis-1,2-DCE, VC, 1,1-DCE, trans-1,2-DCE and 1,1,2-TCA were reported above the  $^{GW}GW_{Ing}$  PCLs in at least one groundwater sample collected from monitoring wells MW-01, MW-02, MW-04, MW-09 and MW-10. The petroleum compound toluene and TPH was also reported in excess of the ingestion PCL from at least one groundwater sample collected from monitoring wells MW-01, MW-4, MW-09 and MW-10.

The components of Appendix E are detailed below.

### Appendix E Attachments

- Table E.1 Surface Soil Residential Assessment Levels
- Table E.2 Subsurface Soil Residential Assessment Levels
- Table E.3 Groundwater Residential Assessment Levels
- Table E.4 Summary of Surface Soil Analytical Results
- Table E.5 Summary of Subsurface Soil Analytical Results
- Figure E.1 Surface Soil COC PCLE Map
- Figure E.2 Subsurface Soil COC PCLE Map

**TABLE E.1**  
**SURFACE SOIL RESIDENTIAL ASSESSMENT LEVELS**  
 GOFORTH STREET PROPERTY  
 HOUSTON, TEXAS 77021

Analyte	Source area size (acres)	G <sup>W</sup> Soil <sub>ing</sub>		TotSoil <sub>Comb</sub> (mg/kg)	Texas-Specific Background (mg/kg)	MQL (mg/kg)	SDL (mg/kg)	Maximum Concentration				
		(mg/kg)	Tier					Sample ID	Sample Depth (ft)	Sample Date	Conc (mg/kg)	
<b>TPH (TX1005)</b>												
C6-C12	0.5	65	1	1,600	--	110	16	SS-F	0 - 6 inches	09/02/2021	<16	U
C12-C28	0.5	200	1	2,300	--	110	21	SS-F	0 - 6 inches	09/02/2021	<21	U
C28-C35	0.5	200	1	2,300	--	110	21	SS-F	0 - 6 inches	09/02/2021	<21	U
total C6-C35	0.5	--	--	--	--	110	16	SS-F	0 - 6 inches	09/02/2021	<16	U
<b>Metals (SW6020/SW7471A)</b>												
Antimony	0.5	5.4	1	15	1.0	0.885	0.115	SS-F	0 - 6 inches	09/02/2021	0.566	J
Arsenic	0.5	5.0	1	24	5.9	0.885	0.124	SS-F	0 - 6 inches	09/02/2021	<b>2.92</b>	
Barium	0.5	440	1	8,100	300	0.885	0.0531	SS-F	0 - 6 inches	09/02/2021	<b>131</b>	
Beryllium	0.5	1.8	1	38	1.5	0.885	0.0372	SS-F	0 - 6 inches	09/02/2021	0.551	J
Cadmium	0.5	1.5	1	52	--	0.885	0.0478	SS-F	0 - 6 inches	09/02/2021	0.472	J
Chromium	0.5	2,400	1	33,000	30	0.885	0.0407	SS-F	0 - 6 inches	09/02/2021	<b>17.6</b>	
Lead	0.5	3.0	1	500	15	0.885	0.0230	SS-F	0 - 6 inches	09/02/2021	<b>49</b>	
Nickel	0.5	160	1	840	10	0.885	0.0849	SS-F	0 - 6 inches	09/02/2021	<b>11.4</b>	
Selenium	0.5	2.3	1	310	0.3	0.885	0.161	SS-F	0 - 6 inches	09/02/2021	0.534	J
Silver	0.5	0.48	1	97	--	0.885	0.0265	SS-F	0 - 6 inches	09/02/2021	0.18	J
Mercury	0.5	2.1	1	8.3	0.04	0.00606	0.000857	SS-F	0 - 6 inches	09/02/2021	<b>0.0545</b>	
<b>VOCs (SW8260B)</b>												
Acetone	30	21	1	59,000	--	130	13	SB-20-11	11	04/06/2022	<13	U
Benzene	30	0.013	1	69	--	32	3.2	SB-20-11	11	04/06/2022	<b>0.0075</b>	
Bromodichloromethane	30	0.18	1	98	--	32	3.2	SB-20-11	11	04/06/2022	<3.2	U
Bromoform	30	0.22	1	280	--	32	3.8	SB-20-11	11	04/06/2022	<3.8	U
Bromomethane	30	0.07	1	24	--	64	6.4	SB-20-11	11	04/06/2022	<6.4	U
Carbon disulfide	30	6.8	1	3,300	--	64	3.8	SB-20-11	11	04/06/2022	<3.8	U
Carbon tetrachloride	30	0.031	1	23	--	32	3.8	SB-20-11	11	04/06/2022	<3.8	U
Chlorobenzene	30	0.6	1	320	--	32	3.8	SB-20-11	11	04/06/2022	<3.8	U
Chlorobromomethane	30	1.5	--	3,300	--	==						
Chloroethane	30	15	1	23,000	--	64	5.1	SB-20-11	11	04/06/2022	<5.1	U
Chloroform	30	0.17	1	8.0	--	32	3.2	SB-20-11	11	04/06/2022	<3.2	U
Chloromethane	30	0.20	1	84	--	64	3.2	SB-20-11	11	04/06/2022	<3.2	U
Cumene (Isopropylbenzene)	30	170	1	3,000	--	32	5.8	SB-20-11	11	04/06/2022	<5.8	U
Cyclohexane	30	2,900	1	42,000	--	32	6.4	SB-20-11	11	04/06/2022	<6.4	Un
Dibromo-3-chloropropane, 1,2-	30	0.0009	1	0.08	--	32	6.4	SB-20-11	11	04/06/2022	<6.4	U
Dibromochloromethane	30	0.18	1	72	--	32	3.2	SB-20-11	11	04/06/2022	<3.2	U
Dichlorobenzene, 1,2-	30	8.90		390	--	==						
Dichlorobenzene, 1,3-	30	3.4	1	62	--	32	6.4	SB-20-11	11	04/06/2022	<6.4	U
Dichlorobenzene, 1,4-	30	1.1	1	250	--	32	6.4	SB-20-11	11	04/06/2022	<6.4	U
Dichlorodifluoromethane	30	120	1	750	--	32	6.4	SB-20-11	11	04/06/2022	<6.4	U
Dichloroethane, 1,1-	30	9.2	1	8,800	--	0.0051	0.00051	MW01 (11)	11	09/01/2021	<b>0.031</b>	
Dichloroethane, 1,2-	30	0.0069	1	30	--	32	3.8	SB-20-11	11	04/06/2022	<3.8	U
Dichloroethane, 1,1-	30	0.025	1	1,600	--	0.0051	0.00051	MW01 (11)	11	09/01/2021	<b>0.023</b>	
Dichloroethene, cis-1,2-	30	0.12	1	120	--	32	5.1	SB-20-11	11	04/06/2022	<b>130</b>	
Dichloroethene, trans-1,2-	30	0.25	1	370	--	0.0048	0.00048	SB-23-11	11	06/13/2022	<b>0.026</b>	
Dichloropropane, 1,2-	30	0.01	1	31	--	32	5.1	SB-20-11	11	04/06/2022	<5.1	U
Dichloropropene, cis-1,3-	30	0.003	1	7.8	--	32	3.2	SB-20-11	11	04/06/2022	<3.2	U
Dichloropropene, trans-1,3-	30	0.0180	1	26	--	32	3.8	SB-20-11	11	04/06/2022	<3.8	U
Ethylbenzene	30	3.8	1	5,300	--	32	4.5	SB-20-11	11	04/06/2022	<4.5	U
Ethylene dibromide (Dibromoethane, 1,2-)	30	0.0001	1	2.1	--	32	3.2	SB-20-11	11	04/06/2022	<3.2	U
Hexanone, 2-	30	1.6	1	380	--	64	9	SB-20-11	11	04/06/2022	<9	U
Methyl acetate	30	24	1	82,000	--	32	4.5	SB-20-11	11	04/06/2022	<4.5	U
Methyl ethyl ketone (Butanone, 2-)	30	15	1	33,000	--	64	13	SB-20-11	11	04/06/2022	<13	U
Methyl isobutyl ketone (Methyl-2-pentanone, 4-)	30	2.5	1	5,400	--	64	6.4	SB-20-11	11	04/06/2022	<6.4	U
Methylcyclohexane	30	7,800	1	22,000	--	32	8.3	SB-20-11	11	04/06/2022	<8.3	U
Methylene chloride	30	0.0065	1	1,500	--	64	6.400	SB-20-11	11	04/06/2022	<6.4	U
MTBE (Methyl tert-butyl ether)	30	0.310	1	590	--	32	3.200	SB-20-11	11	04/06/2022	<3.2	U
Styrene	30	1.6	1	4,300	--	32	4.5	SB-20-11	11	04/06/2022	<4.5	U
Tetrachloroethane, 1,1,2,2-	30	0.012	1	30	--	32	5.1	SB-20-11	11	04/06/2022	<5.1	U
Tetrachloroethene (PCE)	30	0.025	1	420	--	32	4.5	SB-20-11	11	04/06/2022	<4.5	U
Toluene	30	4.1	1	5,400	--	0.0051	0.00061	MW01 (11)	11	09/01/2021	<b>0.017</b>	
Trichlor-1,2,2-trifluoroethane, 1,1,2-	30	40,000	1	39,000	--	32	4.5	SB-20-11	11	04/06/2022	<4.5	U
Trichlorobenzene, 1,2,4-	30	2.4	1	70	--	32	6.4	SB-20-11	11	04/06/2022	<6.4	U
Trichloroethane, 1,1,1-	30	0.81	1	32,000	--	32	3.2	SB-20-11	11	04/06/2022	<3.2	U
Trichloroethane, 1,1,2-	30	0.01	1	10	--	32	3.2	SB-20-11	11	04/06/2022	<3.2	U
Trichloroethene (TCE)	30	0.017	1	11	--	32	3.8	SB-20-11	11	04/06/2022	<b>1300</b>	
Trichlorofluoromethane	30	64	1	25,000	--	32	3.2	SB-20-11	11	04/06/2022	<3.2	U
Vinyl chloride	30	0.011	1	3.4	--	0.12	0.046	MW01 (11)	11	09/01/2021	<b>0.70</b>	
Xylene, m,p-	30	53	1	4,700	--	0.0016	0.010	MW01 (11)	11	09/01/2021	0.0083	J
Xylene, o-	30	35	1	29,000	--	0.0027	0.0010	MW01 (11)	11	09/01/2021	0.0027	J
Xylenes, Total	30	61	1	3,700	--	0.011	0.0010	MW01 (11)	11	09/01/2021	<b>0.011</b>	
Vinyl acetate	30	27	1	1,500	--	==						

**NOTES:**

<sup>1</sup> Based on TRRP Tables dated 10 May 2023.

VOCs - Volatile Organic Compounds; TPH - Total Petroleum Hydrocarbons

mg/kg-dry - milligram per kilogram on dry-weight; -- No value; == Constituent was not analyzed

< & U - Analyte not detected above Sample Detection Limit (SDL). n - Not offered for accreditation.

J - Analyte was identified above the SDL and below the Method Quantitation Limit (MQL).

Bold values indicate concentration reported above the Method Quantitation Limit (MQL).

Light blue shaded value indicates the surface soil sample result exceeds Tier 1 PCL for G<sup>W</sup>Soil<sub>ing</sub>

Yellow shaded value indicates the surface soil sample result exceeds the MSD PCL (TotSoil<sub>Comb</sub>)

**TABLE E.2**  
**SUBSURFACE SOIL RESIDENTIAL ASSESSMENT LEVELS**  
 GOFORTH STREET PROPERTY  
 HOUSTON, TEXAS 77021

Analyte	Source area size (acres)	<sup>GW</sup> Soil <sub>Ing</sub>		<sup>Air</sup> Soil <sub>Inh-v</sub> (mg/kg)	MQL (mg/kg)	SDL (mg/kg)	Maximum Concentration				
		(mg/kg)	Tier				Sample ID	Sample Depth (ft)	Sample Date	Conc	
										(mg/kg)	(mg/kg)
<b>VOCs (SW8260B-ALS List)</b>											
Acetone	30	21	1	310,000	6.6	0.66	SB-20-30	30	04/06/2022	<0.66	U
Benzene	30	0.013	1	84	0.00053	0.0053	SB-C (17)	17	09/03/2021	<b>0.0075</b>	
Bromodichloromethane	30	0.18	1	--	1.6	0.16	SB-20-30	30	04/06/2022	<0.16	U
Bromoform	30	0.22	1	430	1.6	0.20	SB-20-30	30	04/06/2022	<0.20	U
Bromomethane	30	0.07	1	31	3.3	0.33	SB-20-30	30	04/06/2022	<0.33	U
Carbon disulfide	30	6.8	1	5,500	3.3	0.20	SB-20-30	30	04/06/2022	<0.20	U
Carbon tetrachloride	30	0.031	1	31	1.6	0.20	SB-20-30	30	04/06/2022	<0.20	U
Chlorobenzene	30	0.6	1	390	1.6	0.20	SB-20-30	30	04/06/2022	<0.20	U
Chlorobromomethane	30	1.5	1	--	0.005	0.0018	B-3 (15-20)	15 - 20	10/02/2010	<0.0018	U
Chloroethane	30	15	1	79,000	3.3	0.26	SB-20-30	30	04/06/2022	<0.26	U
Chloroform	30	0.17	1	8.0	1.6	0.16	SB-20-30	30	04/06/2022	<0.16	U
Chloromethane	30	0.20	1	100	3.3	0.16	SB-20-30	30	04/06/2022	<0.16	U
Cumene (Isopropylbenzene)	30	170	1	4,800	0.0053	0.00095	SB-C (17)	17	09/03/2021	0.0019	J
Cyclohexane	30	2,900	1	47,000	1.6	0.33	SB-20-30	30	04/06/2022	<0.33	Un
Dibromo-3-chloropropane, 1,2-	30	0.00087	1	0.081	1.6	0.33	SB-20-30	30	04/06/2022	<0.33	U
Dibromochloromethane	30	0.18	1	--	1.6	0.16	SB-20-30	30	04/06/2022	<0.16	U
Dichlorobenzene, 1,2-	30	8.9	1	410	1.6	0.33	SB-20-30	30	04/06/2022	<0.33	U
Dichlorobenzene, 1,3-	30	3.4	1	63	1.6	0.33	SB-20-30	30	04/06/2022	<0.33	U
Dichlorobenzene, 1,4-	30	1.1	1	6,100	1.6	0.33	SB-20-30	30	04/06/2022	<0.33	U
Dichlorodifluoromethane	30	120	1	790	1.6	0.23	SB-20-30	30	04/06/2022	<0.23	U
Dichloroethane, 1,1-	30	9.2	1	19,000	0.00053	0.0053	SB-C (17)	17	09/03/2021	<b>0.019</b>	
Dichloroethane, 1,2-	30	0.0069	1	54	1.6	0.20	SB-20-30	30	04/06/2022	<0.20	U
Dichloroethene, 1,1-	30	0.025	1	2,700	0.24	0.024	SB-C (17)	17	09/03/2021	<b>2.3</b>	
Dichloroethene, cis-1,2-	30	0.12	1	470	2.4	0.39	SB-C (17)	17	09/03/2021	<b>13</b>	
Dichloroethene, trans-1,2-	30	0.25	1	470	0.0053	0.00053	SB-C (17)	17	09/03/2021	<b>0.018</b>	
Dichloropropane, 1,2-	30	0.011	1	32	1.6	0.26	SB-20-30	30	04/06/2022	<0.26	U
Dichloropropene, cis-1,3-	30	0.0033	1	160	1.6	0.16	SB-20-30	30	04/06/2022	<0.16	U
Dichloropropene, trans-1,3-	30	0.018	1	46	1.6	0.20	SB-20-30	30	04/06/2022	<0.20	U
Ethylbenzene	30	3.8	1	15,000	0.0053	0.00074	SB-C (17)	17	09/03/2021	<b>0.17</b>	
Ethylene dibromide (Dibromoethane, 1,2-)	30	0.00010	1	6.8	1.6	0.16	SB-20-30	30	04/06/2022	<0.16	U
Hexanone, 2-	30	1.6	1	420	3.3	0.46	SB-20-30	30	04/06/2022	<0.46	U
Methyl acetate	30	24	1	--	1.6	0.23	SB-20-30	30	04/06/2022	<0.23	U
Methyl ethyl ketone (Butanone, 2-)	30	15	1	100,000	3.3	0.43	SB-20-30	30	04/06/2022	<0.43	U
Methyl isobutyl ketone (Methyl-2-pentanone, 4-)	30	2.5	1	30,000	3.3	0.6600	SB-20-30	30	04/06/2022	<0.66	U
Methylcyclohexane	30	7,800	1	24,000	1.6	0.33	SB-20-30	30	04/06/2022	<0.33	U
Methylene chloride	30	0.0065	1	6,600	3.3	0.33	SB-20-30	30	04/06/2022	<0.33	U
MTBE (Methyl tert-butyl ether)	30	0.31	1	710	1.6	0.16	SB-20-30	30	04/06/2022	<0.16	U
Styrene	30	1.6	1	5,800	1.6	0.23	SB-20-30	30	04/06/2022	<0.23	U
Tetrachloroethane, 1,1,2,2-	30	0.012	1	--	1.6	0.26	SB-20-30	30	04/06/2022	<0.26	U
Tetrachloroethene (PCE)	30	0.025	1	480	0.0053	0.00074	SB-C (17)	17	09/03/2021	<b>0.019</b>	
Toluene	30	4.1	1	32,000	0.24	0.049	SB-C (17)	17	09/03/2021	<b>1.4</b>	
Trichlor-1,2,2-trifluoroethane, 1,1,2-	30	40,000	1	39,000	1.6	0.23	SB-20-30	30	04/06/2022	<0.23	U
Trichlorobenzene, 1,2,4-	30	2.4	1	78	1.6	0.33	SB-20-30	30	04/06/2022	<0.33	U
Trichloroethane, 1,1,1-	30	0.81	1	40,000	1.6	0.16	SB-20-30	30	04/06/2022	<0.16	U
Trichloroethane, 1,1,2-	30	0.01	1	12	1.6	0.16	SB-20-30	30	04/06/2022	<0.16	U
Trichloroethene (TCE)	30	0.017	1	16	27	3.3	MW-10-23	23	09/01/2022	<b>640</b>	
Trichlorofluoromethane	30	64	1	--	1.6	0.16	SB-20-30	30	04/06/2022	<0.16	U
Vinyl chloride	30	0.011	1	22	0.098	0.039	SB-C (17)	17	09/03/2021	<b>0.37</b>	
Xylene, m,p-	30	53	1	4,800	0.49	0.078	SB-C (17)	17	09/03/2021	<b>1.1</b>	
Xylene, o-	30	35	1	35,000	0.24	0.049	SB-C (17)	17	09/03/2021	<b>0.35</b>	
Xylenes, Total	30	61	1	4,800	0.24	0.049	SB-C (17)	17	09/03/2021	<b>1.4</b>	
Vinyl acetate	30	27	1	1,600	0.01	0.00093	B-3 (15-20)	15 - 20	10/04/2010	<0.00093	U
<b>SVOCs (SW8270C) <sup>2</sup></b>											
Bis(2-ethylhexyl)phthalate	30	82	1	--	0.750	0.160	B-3 (15-20)	15 - 20	10/04/2010	<b>0.850</b>	

NOTES:

<sup>1</sup> Based on TRRP Tables dated 10 May 2023.

VOCs - Volatile Organic Compounds; SVOCs - Semi-Volatile Organic Compounds

mg/kg-dry - milligram per kilogram on dry-weight

-- No value; == Constituent was not analyzed.

< & U - Analyte not detected above Sample Detection Limit (SDL). n - Not offered for accreditation.

J - Analyte was identified above the SDL and below the Method Quantitation Limit (MQL).

Bold values indicate concentration reported above the Method Quantitation Limit (MQL).

Light blue shaded value indicates the surface soil sample result exceeds Tier 1 PCL for <sup>GW</sup>Soil<sub>Ing</sub>

Yellow shaded value indicates the surface soil sample result exceeds the MSD PCL for (<sup>Air</sup>Soil<sub>Inh-v</sub>).

**TABLE E.3**  
**GROUNDWATER RESIDENTIAL ASSESSMENT LEVELS**  
**GOFORTH STREET PROPERTY**  
**HOUSTON, TEXAS 77021**

Analyte	GW <sub>ing</sub> (mg/L)	Air GW <sub>Int-v</sub>		MQL (mg/L)	SDL (mg/L)	Maximum Concentration				
		(mg/L)	Source Area (acres)			Sample ID	Sample Date	Conc		
								(mg/L)		
<b>VOCs (SW8260B-ALS List)</b>										
Acetone	22	1,000,000	30	0.0020	0.0020	MW-08	07/13/2022	<b>0.16</b>		
Benzene	0.0050	23	30	0.0010	0.0020	MW02	09/04/2021	0.00031	J	
Bromoform	0.080	672	30	0.10	0.040	MW-10	09/13/2022	<0.040	U	
Bromomethane	0.034	4.6	30	0.10	0.040	MW-10	09/13/2022	<0.040	U	
Butanone, 2-	15	620,000	30	0.0020	0.00050	MW-08	07/13/2022	<b>0.022</b>		
Carbon disulfide	2.4	630	30	0.20	0.060	MW-10	09/13/2022	<0.060	U	
Carbon tetrachloride	0.0050	2.5	30	0.10	0.050	MW-10	09/13/2022	<0.050	U	
Chlorobenzene	0.10	150	30	0.100	0.03	MW-10	09/13/2022	<0.030	U	
Chlorobromomethane	0.98	--	30	--	--	--	--	--	--	
Chloroethane	9.8	15,000	30	0.10	0.030	MW-10	09/13/2022	<0.030	U	
Chloroform	0.080	2.6	30	0.10	0.020	MW-10	09/13/2022	<0.020	U	
Chloromethane	0.070	4.7	30	0.050	0.010	MW-05	07/14/2022	<b>0.0015</b>		
Cyclohexane	120	770	30	5.0	0.60	MW-04	12/15/2023	<0.60	Un	
Dibromo-3-chloropropane, 1,2-	0.00020	0.08	30	0.10	0.10	MW-10	09/13/2022	<0.10	U	
Dibromochloromethane	0.080	--	30	0.10	0.030	MW-10	09/13/2022	<0.030	U	
Dichlorobenzene, 1,2-	0.60	150	30	0.10	0.050	MW-10	09/13/2022	<0.050	U	
Dichlorobenzene, 1,3-	0.73	25	30	0.10	0.040	MW-10	09/13/2022	<0.040	U	
Dichlorobenzene, 1,4-	0.075	2,200	30	0.10	0.040	MW-10	09/13/2022	<0.040	U	
Dichlorodifluoromethane	4.9	7.8	30	0.10	0.030	MW-10	09/13/2022	<0.030	U	
Dichloroethane, 1,1-	4.9	5,600	30	0.050	0.010	MW-01	04/21/2023	<b>0.18</b>		
Dichloroethane, 1,2-	0.0050	33	30	0.0010	0.00020	MW-02	09/04/2021	0.00033	J	
Dichloroethene, 1,1-	0.0070	220	30	0.10	0.020	MW-04	07/14/2022	<b>11</b>		
Dichloroethene, cis-1,2-	0.070	160	30	5.0	0.60	MW-01	12/15/2023	<b>32</b>		
Dichloroethene, trans-1,2-	0.10	99	30	0.050	0.010	MW-01	04/21/2023	<b>0.17</b>		
Dichloropropane, 1,2-	0.0050	15	30	0.10	0.050	MW-10	09/13/2022	<0.050	U	
Dichloropropene, cis-1,3-	0.0017	89	30	0.10	0.010	MW-10	09/13/2022	<0.010	U	
Dichloropropene, trans-1,3-	0.0091	25	30	0.10	0.020	MW-10	09/13/2022	<0.020	U	
Dibromoethane, 1,2-	0.00005	76	30	0.10	0.020	MW-10	09/13/2022	<0.020	U	
Ethylbenzene	0.70	3,800	30	0.10	0.030	MW-04	07/14/2022	<b>0.27</b>		
Hexanone, 2-	1.20	1,500	30	0.050	0.010	MW-09	09/13/2022	<0.050	U	
Isopropylbenzene	2.40	--	30	0.10	0.030	MW-10	09/13/2022	<0.030	U	
Methyl acetate	24	--	30	0.10	0.10	MW-10	09/13/2022	<0.10	U	
Methylcyclohexane	120	180	30	0.10	0.030	MW-10	09/13/2022	<0.030	U	
Methyl-2-pentanone, 4-	2.0	87,000	30	0.20	0.070	MW-10	09/13/2022	<0.070	U	
Methylene chloride	0.005	2,800	30	0.20	0.10	MW-10	09/13/2022	<0.10	U	
Methyl tert-butyl ether	0.24	520	30	0.10	0.020	MW-10	09/13/2022	<0.020	U	
Styrene	0.10	2,000	30	0.10	0.030	MW-10	09/13/2022	<0.030	U	
Tetrachloroethane, 1,1,2,2-	0.0046	--	30	0.10	0.050	MW-10	09/13/2022	<0.050	U	
Tetrachloroethene (PCE)	0.0050	64	30	0.0010	0.00020	MW02	09/04/2021	<b>0.0062</b>		
Toluene	1.0	8,200	30	0.10	0.020	MW-04	07/14/2022	<b>1.8</b>		
Trichlor-1,2,2-trifluoroethane, 1,1	730	200	30	0.10	0.050	MW-10	09/13/2022	<0.050	U	
Trichlorobenzene, 1,2,4-	0.070	20	30	0.10	0.050	MW-10	09/13/2022	<0.050	U	
Trichloroethane, 1,1,1-	0.20	5,200	30	0.10	0.020	MW-10	09/13/2022	<0.020	U	
Trichloroethane, 1,1,2-	0.005	10	30	0.0010	0.00030	MW02	09/04/2021	<b>0.013</b>		
Trichloroethene	0.005	3.1	30	5.0	1.0	MW-04	07/14/2022	<b>290</b>		
Trichlorofluoromethane	7.3	--	30	0.10	0.030	MW-10	09/13/2022	<0.030	U	
Vinyl chloride	0.0020	0.49	30	0.050	0.010	MW-01	04/21/2023	<b>8.7</b>		
Xylene, m,p-	10	1,400	30	0.20	0.050	MW-04	07/14/2022	<b>0.74</b>		
Xylene, o-	10	98,000	30	0.10	0.03	MW-04	07/14/2022	<b>0.47</b>		
Xylenes, Total	10	1,300	30	0.10	0.03	MW-04	07/14/2022	<b>1.2</b>		
<b>TPH (TX1005)</b>										
C6-C12	0.98	320	30	0.46	0.19	MW-10	04/04/2023	<b>55</b>		
C12-C28	0.98	970	30	0.46	0.19	MW-10	04/04/2023	<0.19	U	
C28-C35	0.98	970	30	0.46	0.19	MW-10	04/04/2023	<0.19	U	
total C6-C35	--	--	30	0.46	0.19	MW-10	04/04/2023	55.0		

**NOTES:**

<sup>1</sup> Based on TRRP Tables dated 10 May 2023.

VOCs - Volatile Organic Compounds

PCL - Protective Concentration Limit

mg/l - milligrams per liter

-- No value.

== Constituent was not analyzed.

< & U - Analyte not detected above Sample Detection Limit (SDL).

J - Analyte was identified above the SDL and below the Method Quantitation Limit (MQL).

n - Not offered for accreditation.

Bold values indicate concentration reported above the Method Quantitation Limit (MQL).

Light blue shaded value indicates the groundwater sample result exceeds the Tier 1 PCL for <sup>GW</sup>GW<sub>ing</sub>.

Yellow shaded value indicates the groundwater sample result exceeds the MSD PCL (<sup>Air</sup>GW<sub>Int-v</sub>).

**TABLE E.4**  
**SUMMARY OF SURFACE SOIL ANALYTICAL RESULTS**  
GOFORTH STREET PROPERTY  
HOUSTON, TEXAS 77021

Analyte	TRRP Tier 1 Residential PCLs <sup>1</sup> 30-acre			SS-F HS21090152-02 9/2/2021 0 - 6 inches Class 2 mg/kg-dry	SB-A (15) HS21090243-02 9/3/2021 15 ft bgs Class 3 mg/kg-dry	SB-D (14) HS21090243-05 9/3/2021 14 ft bgs Class 3 mg/kg-dry	SB-20-11 HS22040281-02 4/6/2022 11 ft bgs Class 3 mg/kg-dry	SB-23-11 HS22060711-03 6/13/2022 11 ft bgs Class 2 mg/kg-dry	SB-24-11 HS22090159-06 9/1/2022 11 ft bgs Class 2 mg/kg-dry	SB-25-11 HS22090159-04 9/1/2022 11 ft bgs Class 2 mg/kg-dry	MW01 (11) HS21090129 01 9/1/2021 11 ft bgs Class 3 mg/kg-dry	MW02 (11) HS21090152-01 9/2/2021 11 ft bgs Class 3 mg/kg-dry	MW-07R-11 HS22070237-01 7/5/2022 11 ft bgs Class 2 mg/kg-dry	
	Total Soil <sub>comb</sub>	dw <sup>2</sup> Soil <sub>ing</sub>	A <sup>3</sup> Soil <sub>ing</sub>											
	mg/kg	mg/kg	mg/kg											
TPH (TX1005)														
C6-C12	1,100	33	1,600	<16	U	U	U	U	U	U	U	U	U	U
C12-C28	2,000	99	7,800	<21	U	U	U	U	U	U	U	U	U	U
C28-C35	2,000	99	7,800	<21	U	U	U	U	U	U	U	U	U	U
total C6-C35	--	--	--	<16	U	U	U	U	U	U	U	U	U	U
<b>Metals (Texas 11)<sup>3</sup></b>														
Antimony	15	5.4	--	0.566	J	U	U	U	U	U	U	U	U	U
Arsenic	24	5.0	--	<b>2.92</b>	U	U	U	U	U	U	U	U	U	U
Barium	8,100	440	--	<b>131</b>	U	U	U	U	U	U	U	U	U	U
Beryllium	38	1.8	--	0.551	J	U	U	U	U	U	U	U	U	U
Cadmium	52	1.5	--	0.472	J	U	U	U	U	U	U	U	U	U
Chromium	33,000	2,400	--	<b>17.6</b>	U	U	U	U	U	U	U	U	U	U
Lead	500	3.0	--	<b>49.0</b>	U	U	U	U	U	U	U	U	U	U
Nickel	840	160	--	<b>11.4</b>	U	U	U	U	U	U	U	U	U	U
Selenium	310	2.3	--	0.534	J	U	U	U	U	U	U	U	U	U
Silver	97	0.48	--	0.180	J	U	U	U	U	U	U	U	U	U
Mercury	8.3	2.1	8.0	<b>0.0545</b>	U	U	U	U	U	U	U	U	U	U
<b>VOCs (SW8260C)<sup>2</sup></b>														
Benzene	69	0.013	84	<0.00047	U	<3.2	U	<0.00048	U	<0.00045	U	<0.00047	U	<0.00045
Dichloroethane, 1,1-	8,800	9.2	19,000	<0.00047	U	<3.2	U	<0.00048	U	<0.00045	U	<0.00047	U	<0.00045
Dichloroethane, 1,1-	1,600	0.025	2,700	<0.00047	U	<3.2	U	<b>0.0075</b>	U	<0.00045	U	<0.00047	U	<0.00045
Dichloroethane, cis-1,2-	120	0.12	470	<0.00075	U	<b>130</b>	U	<b>9.9</b>	U	<0.00071	U	<0.00075	U	<0.00073
Dichloroethane, trans-1,2-	370	0.25	470	<0.00047	U	<3.2	U	<b>0.026</b>	U	<0.00045	U	<0.00047	U	<0.00045
Ethylbenzene	5,300	3.8	15,000	<0.00066	U	<4.5	U	<0.00067	U	<0.00062	U	<0.00066	U	<0.00064
Methylene chloride	1,500	0.065	6,600	<0.00094	U	<6.4	U	<0.00095	U	<0.00089	U	<0.00094	U	<0.00091
MTBE (Methyl tert-butyl ether)	590	0.31	710	<0.00047	U	<3.2	U	<0.00048	U	<0.00045	U	<0.00047	U	<0.00045
Tetrachloroethene (PCE)	420	0.025	480	<0.00066	U	<4.5	U	<0.00067	U	<0.00062	U	<0.00066	U	<0.00064
Toluene	5,400	4.1	32,000	<0.00057	U	<3.8	U	<b>0.012</b>	U	<0.00054	U	<0.00057	U	<0.00054
Trichloroethene (TCE)	11	0.017	16	<0.00057	U	<b>1300</b>	U	<b>8.5</b>	U	<0.00061	U	<0.00057	U	<0.00054
Vinyl chloride	3.4	0.011	22	<0.00075	U	<5.1	U	<b>0.4</b>	U	<0.00071	U	<0.00075	U	<0.00073
Xylene, m,p-	4,700	53	4,800	<0.0015	U	<10	U	<0.0015	U	<0.0014	U	<0.0015	U	<0.0015
Xylene, o-	29,000	35	35,000	<0.00094	U	<6.4	U	<0.00095	U	<0.00089	U	<0.00094	U	<0.00091
Xylenes, Total	3,700	61	4,800	<0.00094	U	<6.4	U	<0.00095	U	<0.00089	U	<0.00094	U	<0.00091

**NOTES:**

<sup>1</sup> Based on TRRP Tables dated 10 May 2023.

<sup>2</sup> Only detected analytes summarized. For the full list, see the laboratory reports.

<sup>3</sup> A 0.5-acre source area was assumed for metals since these are not considered site specific constituents of concern.

VOCs - Volatile Organic Compounds; PCL - Protective Concentration Limit

mg/kg-dry - milligram per kilogram on dry-weight; -- No value; == Constituent was not analyzed.

< & U - Analyte not detected above Sample Detection Limit (SDL).

J - Analyte was identified above the SDL and below the Method Quantitation Limit (MQL).

n - Not offered for accreditation.

MSD - Municipal Settings Designation

Bold values indicate concentration reported above the MQL.

Light blue shaded value indicates the surface soil sample result exceeds Tier 1 PCL for dw<sup>2</sup> Soil<sub>ing</sub>

Yellow shaded value indicates the surface soil sample result exceeds the MSD PCL (dw<sup>2</sup> Soil<sub>comb</sub>)



**TABLE E.4**  
**SUMMARY OF SURFACE SOIL ANALYTICAL RESULTS**  
 GOFORTH STREET PROPERTY  
 HOUSTON, TEXAS 77021

Analyte	TRRP Tier 1 Residential PCLs <sup>1</sup> 30-acre			MW-08-11 HS22070237-02 7/5/2022 11 ft bgs Class 2 mg/kg-dry	MW-09-13 HS22090623-03 9/12/2022 13 ft bgs Class 2 mg/kg-dry
	Total Soil <sub>comb</sub> mg/kg	GW <sup>2</sup> Soil <sub>ing</sub> mg/kg	At <sup>3</sup> Soil <sub>ing+V</sub> mg/kg		
<b>TPH (TX1005)</b>					
C6-C12	1,100	33	1,600	==	==
C12-C28	2,000	99	7,800	==	==
C28-C35	2,000	99	7,800	==	==
total C6-C35	--	--	--	==	==
<b>Metals (Texas 11)<sup>3</sup></b>					
Antimony	15	5.4	--	==	==
Arsenic	24	5.0	--	==	==
Barium	8,100	440	--	==	==
Beryllium	38	1.8	--	==	==
Cadmium	52	1.5	--	==	==
Chromium	33,000	2,400	--	==	==
Lead	500	3.0	--	==	==
Nickel	840	160	--	==	==
Selenium	310	2.3	--	==	==
Silver	97	0.48	--	==	==
Mercury	8.3	2.1	8.0	==	==
<b>VOCs (SW8260C)<sup>2</sup></b>					
Benzene	69	0.013	84	<0.00045 U	<0.00044 U
Dichloroethane, 1,1-	8,800	9.2	19,000	<0.00045 U	<0.00044 U
Dichloroethane, 1,1-	1,600	0.025	2,700	<0.00045 U	<b>0.0060</b>
Dichloroethane, cis-1,2-	120	0.12	470	<0.00071 U	<b>2.9</b>
Dichloroethane, trans-1,2-	370	0.25	470	<0.00045 U	<b>0.021</b>
Ethylbenzene	5,300	3.8	15,000	<0.00062 U	<0.00062 U
Methylene chloride	1,500	0.065	6,600	<0.00089 U	<0.00089 U
MTBE (Methyl tert-butyl ether)	590	0.31	710	<0.00045 U	<0.00044 U
Tetrachloroethene (PCE)	420	0.025	480	<0.00062 U	<0.00062 U
Toluene	5,400	4.1	32,000	<0.00053 U	<0.00053 U
Trichloroethene (TCE)	11	0.017	16	<0.00053 U	<b>3.5</b>
Vinyl chloride	3.4	0.011	22	<0.00071 U	<b>0.071</b>
Xylene, m,p-	4,700	53	4,800	<0.0014 U	==
Xylene, o-	29,000	35	35,000	<0.00089 U	<0.00089 U
Xylenes, Total	3,700	61	4,800	<0.00089 U	<0.00089 U

**NOTES:**

- <sup>1</sup> Based on TRRP Tables dated 10 May 2023.
  - <sup>2</sup> Only detected analytes summarized. For the full list, see the laboratory reports.
  - <sup>3</sup> A 0.5-acre source area was assumed for metals since these are not considered site specific constituents.
- VOCs - Volatile Organic Compounds; PCL - Protective Concentration Limit  
 mg/kg-dry - milligram per kilogram on dry-weight; -- No value; == Constituent was not analyzed.  
 < & U - Analyte not detected above Sample Detection Limit (SDL).  
 J - Analyte was identified above the SDL and below the Method Quantitation Limit (MQL).  
 n - Not offered for accreditation.  
 MSD - Municipal Settings Designation  
 Bold values indicate concentration reported above the MQL.  
 Light blue shaded value indicates the surface soil sample result exceeds Tier 1 PCL for GW<sup>2</sup> Soil<sub>ing</sub>  
 Yellow shaded value indicates the surface soil sample result exceeds the MSD PCL (Total Soil<sub>comb</sub>)



**TABLE E.5  
SUMMARY OF SUBSURFACE SOIL ANALYTICAL RESULTS  
GOFORTH STREET PROPERTY  
HOUSTON, TEXAS 77021**

Analyte	TRRP Tier 1 Residential PCLs <sup>1</sup> 30-acre			Sample ID Lab ID Date Depth Units	SB-B (17) HS21090243-03 9/3/2021 17 ft bgs mg/kg-dry	SB-C (17) HS21090243-04 4/6/2022 30 ft bgs mg/kg-dry	SB-20-30 HS22040281-03 4/6/2022 30 ft bgs mg/kg-dry	SB-21-30 HS22040281-04 4/6/2022 30 ft bgs mg/kg-dry	SB-22-26 HS22040358-02 4/6/2022 26 ft bgs mg/kg-dry	SB-22-30 HS22040358-03 4/6/2022 30 ft bgs mg/kg-dry	SB-23-30 HS22060711-04 6/13/2022 30 ft bgs mg/kg-dry	SB-24-30 HS22090159-07 9/1/2022 30 ft bgs mg/kg-dry	SB-25-30 HS22090159-05 9/1/2022 30 ft bgs mg/kg-dry	MW04 (30) HS21090243-01 9/3/2021 30 ft bgs mg/kg-dry	
	TotalSoil <sub>comb</sub> mg/kg	ewSoil <sub>ing</sub> mg/kg	AirSoil <sub>inh-v</sub> mg/kg												
TPH (TX1005)															
C6-C12	1,100	33	1,600		==	==	==	==	==	==	==	==	==	==	==
C12-C28	2,000	99	7,800		==	==	==	==	==	==	==	==	==	==	==
C28-C35	2,000	99	7,800		==	==	==	==	==	==	==	==	==	==	==
total C6-C35	--	--	--		==	==	==	==	==	==	==	==	==	==	==
<b>Metals (Texas 1)<sup>3</sup></b>															
Antimony	15	5.4	--		==	==	==	==	==	==	==	==	==	==	==
Arsenic	24	5.0	--		==	==	==	==	==	==	==	==	==	==	==
Barium	8,100	440	--		==	==	==	==	==	==	==	==	==	==	==
Beryllium	38	1.8	--		==	==	==	==	==	==	==	==	==	==	==
Cadmium	52	1.5	--		==	==	==	==	==	==	==	==	==	==	==
Chromium	33,000	2,400	--		==	==	==	==	==	==	==	==	==	==	==
Lead	500	3.0	--		==	==	==	==	==	==	==	==	==	==	==
Nickel	840	160	--		==	==	==	==	==	==	==	==	==	==	==
Selenium	310	2.3	--		==	==	==	==	==	==	==	==	==	==	==
Silver	97	0.48	--		==	==	==	==	==	==	==	==	==	==	==
Mercury	8.3	2.1	8.0		==	==	==	==	==	==	==	==	==	==	==
<b>VOCs (SW8260C)<sup>2</sup></b>															
Benzene	69	0.013	84		<0.00051	U	0.0075	U	<0.00054	U	<0.00052	U	<0.00046	U	<0.00057
Dichloroethane, 1,1-	8,800	9.2	19,000		0.0046	J	0.019	U	<0.00054	U	<0.00052	U	<0.00046	U	<0.00057
Dichloroethane, 1,1-	1,600	0.025	2,700		0.79	J	2.3	J	<0.00054	U	<0.00052	U	<0.00046	U	<0.00057
Dichloroethane, cis-1,2-	120	0.12	470		1.8	J	13	J	<0.00086	U	0.21	J	<0.00074	U	1.5
Dichloroethane, trans-1,2-	370	0.25	470		0.014	U	0.018	U	<0.00054	U	<0.00052	U	<0.00046	U	0.30
Ethylbenzene	5,300	3.8	15,000		0.049	U	0.17	U	<0.00075	U	<0.00073	U	<0.00065	U	0.085
Methylene chloride	1,500	0.0065	6,600		<0.001	U	<0.0011	U	<0.0011	U	<0.0010	U	<0.00093	U	<0.0011
MTBE (Methyl tert-butyl ether)	590	0.31	710		<0.00051	U	<0.00053	U	<0.00054	U	<0.00052	U	<0.00046	U	<0.00057
Tetrachloroethene (PCE)	420	0.025	480		0.011	U	0.019	U	<0.00075	U	<0.00073	U	<0.00065	U	0.047
Toluene	5,400	4.1	32,000		0.20	U	1.4	U	<0.00064	U	<0.00063	U	<0.00056	U	0.44
Trichloroethene (TCE)	11	0.017	16		51	J	150	J	0.017	U	3.3	U	0.014	U	63
Vinyl chloride	3.4	0.011	22		0.049	U	0.37	U	<0.00086	U	<0.00084	U	<0.00074	U	<0.00091
Xylene, m,p-	4,700	53	4,800		0.16	U	1.1	U	<0.0017	U	<0.0017	U	<0.0015	U	0.27
Xylene, o-	29,000	35	35,000		0.056	U	0.35	U	<0.0011	U	<0.0010	U	<0.00093	U	0.091
Xylenes, Total	3,700	61	4,800		0.22	U	1.4	U	<0.0011	U	<0.0010	U	<0.00093	U	0.36

NOTES:

<sup>1</sup> Based on TRRP Tables dated 10 May 2023.

<sup>2</sup> Only detected analytes summarized. For the full list, see the laboratory reports.

<sup>3</sup> A 0.5-acre source area was assumed for metals since these are not considered site specific constituents of concern.

VOCs - Volatile Organic Compounds; PCL - Protective Concentration Limit

mg/kg-dry - milligram per kilogram on dry-weight; -- No value; == Constituent was not analyzed.

< & U - Analyte not detected above Sample Detection Limit (SDL).

J - Analyte was identified above the SDL and below the Method Quantitation Limit (MQL).

n - Not offered for accreditation.

MSD - Municipal Settings Designation

Bold values indicate concentration reported above the MQL.

Light blue shaded value indicates the subsurface soil sample result exceeds Tier 1 PCL for <sup>SW</sup>Soil<sub>ing</sub>.

Yellow shaded value indicates the subsurface soil sample result exceeds the MSD PCL (<sup>Air</sup>Soil<sub>inh-v</sub>).

**TABLE E.5  
SUMMARY OF SUBSURFACE SOIL ANALYTICAL RESULTS  
GOFORTH STREET PROPERTY  
HOUSTON, TEXAS 77021**

Analyte	TRRP Tier 1 Residential PCLs <sup>1</sup> 30-acre		Sample ID Lab ID	Date	Depth	Units	MW-05-29 HS22040281-01 4/5/2022 29 ft bgs mg/kg-dry	MW-06-30 HS22040358-01 4/6/2022 30 ft bgs mg/kg-dry	MW-07-39 HS2206071-01 6/13/2022 39 ft bgs mg/kg-dry	MW-07-53 HS22060711-02 6/13/2022 53 ft bgs mg/kg-dry	MW-08-24 HS22070237-03 7/5/2022 24 ft bgs mg/kg-dry	MW-09-46 HS22090623-06 9/12/2022 46 ft bgs mg/kg-dry	MW-09-55 HS22090623-05 9/12/2022 55 ft bgs mg/kg-dry	MW-10-23 HS22090159-01 9/1/2022 23 ft bgs mg/kg-dry	MW-10-31 HS22090159-02 9/1/2022 31 ft bgs mg/kg-dry	MW-10-39 HS22090159-03 9/1/2022 39 ft bgs mg/kg-dry	
	TotalSoil <sub>comb</sub> mg/kg	ewSoil <sub>ing</sub> mg/kg															AirSoil <sub>inh-v</sub> mg/kg
TPH (TX1005)																	
C6-C12	1,100	33	1,600														
C12-C28	2,000	99	7,800														
C28-C35	2,000	99	7,800														
total C6-C35	--	--	--														
<b>Metals (Texas 1)<sup>3</sup></b>																	
Antimony	15	5.4	--														
Arsenic	24	5.0	--														
Barium	8,100	440	--														
Beryllium	38	1.8	--														
Cadmium	52	1.5	--														
Chromium	33,000	2,400	--														
Lead	500	3.0	--														
Nickel	840	160	--														
Selenium	310	2.3	--														
Silver	97	0.48	--														
Mercury	8.3	2.1	8.0														
<b>VOCs (SW8260C)<sup>2</sup></b>																	
Benzene	69	0.013	84														
Dichloroethane, 1,1-	8,800	9.2	19,000														
Dichloroethene, 1,1-	1,600	0.025	2,700														
Dichloroethene, cis-1,2-	120	0.12	470														
Dichloroethene, trans-1,2-	370	0.25	470														
Ethylbenzene	5,300	3.8	15,000														
Methylene chloride	1,500	0.0065	6,600														
MTBE (Methyl tert-butyl ether)	590	0.31	710														
Tetrachloroethene (PCE)	420	0.025	480														
Toluene	5,400	4.1	32,000														
Trichloroethene (TCE)	11	0.017	16														
Vinyl chloride	3.4	0.011	22														
Xylene, m,p-	4,700	53	4,800														
Xylene, o-	29,000	35	35,000														
Xylenes, Total	3,700	61	4,800														

NOTES:

<sup>1</sup> Based on TRRP Tables dated 10 May 2023.

<sup>2</sup> Only detected analytes summarized. For the full list, see the laboratory reports.

<sup>3</sup> A 0.5-acre source area was assumed for metals since these are not considered site specific constituents.

VOCs - Volatile Organic Compounds; PCL - Protective Concentration Limit

mg/kg-dry - milligram per kilogram on dry-weight; -- No value; == Constituent was not analyzed.

< & U - Analyte not detected above Sample Detection Limit (SDL).

J - Analyte was identified above the SDL and below the Method Quantitation Limit (MQL).

n - Not offered for accreditation.

MSD - Municipal Settings Designation

Bold values indicate concentration reported above the MQL.

Light blue shaded value indicates the subsurface soil sample result exceeds Tier 1 PCL for <sup>SW</sup>Soil<sub>ing</sub>.

Yellow shaded value indicates the subsurface soil sample result exceeds the MSD PCL (<sup>MSD</sup>Soil<sub>ing</sub>).

**TABLE E.5  
SUMMARY OF SUBSURFACE SOIL ANALYTICAL RESULTS  
GOFORTH STREET PROPERTY  
HOUSTON, TEXAS 77021**

Analyte	TRRP Tier 1 Residential PCLs <sup>1</sup> 30-acre			Sample ID	
	Total Soil <sub>Comb</sub> mg/kg	ewSoil <sub>ing</sub> mg/kg	AirSoil <sub>inh-v</sub> mg/kg	Lab ID	Date
				Depth	Units
TPH (TX1005)				MW-11-63	
C6-C12	1,100	33	1,600	HS24021012-01	2/15/2024
C12-C28	2,000	99	7,800		63 ft bgs
C28-C35	2,000	99	7,800		mg/kg-dry
total C6-C35	--	--	--		
<b>Metals (Texas 11)<sup>3</sup></b>					
Antimony	15	5.4	--		
Arsenic	24	5.0	--		
Barium	8,100	440	--		
Beryllium	38	1.8	--		
Cadmium	52	1.5	--		
Chromium	33,000	2,400	--		
Lead	500	3.0	--		
Nickel	840	160	--		
Selenium	310	2.3	--		
Silver	97	0.48	--		
Mercury	8.3	2.1	8.0		
<b>VOCs (SW8260C)<sup>2</sup></b>					
Benzene	69	0.013	84		<0.00057 U
Dichloroethane, 1,1-	8,800	9.2	19,000		<0.00057 U
Dichloroethene, 1,1-	1,600	0.025	2,700		<0.00057 U
Dichloroethene, cis-1,2-	120	0.12	470		<0.00091 U
Dichloroethene, trans-1,2-	370	0.25	470		<0.00057 U
Ethylbenzene	5,300	3.8	15,000		<0.00080 U
Methylene chloride	1,500	0.0065	6,600		<0.0011 U
MTBE (Methyl tert-butyl ether)	590	0.31	710		<0.00057 U
Tetrachloroethene (PCE)	420	0.025	480		<0.00080 U
Toluene	5,400	4.1	32,000		<0.00068 U
Trichloroethene (TCE)	11	0.017	16		<0.00068 U
Vinyl chloride	3.4	0.011	22		<0.00091 U
Xylene, m,p-	4,700	53	4,800		--
Xylene, o-	29,000	35	35,000		<0.0011 U
Xylenes, Total	3,700	61	4,800		<0.0011 U

**NOTES:**

- <sup>1</sup> Based on TRRP Tables dated 10 May 2023.
- <sup>2</sup> Only detected analytes summarized. For the full list, see the laboratory reports.
- <sup>3</sup> A 0.5-acre area was assumed for metals since these are not considered site specific constituents.
- VOCs - Volatile Organic Compounds; PCL - Protective Concentration Limit
- mg/kg-dry - milligram per kilogram on dry-weight; -- No value; == Constituent was not analyzed.
- < & U - Analyte not detected above Sample Detection Limit (SDL).
- J - Analyte was identified above the SDL and below the Method Quantitation Limit (MQL).
- n - Not offered for accreditation.
- MSD - Municipal Settings Designation
- Bold values indicate concentration reported above the MQL.
- Light blue shaded value indicates the subsurface soil sample result exceeds Tier 1 PCL for <sup>6w</sup>Soil<sub>ing</sub>.
- Yellow shaded value indicates the subsurface soil sample result exceeds the MSD PCL (<sup>6w</sup>Soil<sub>inh-v</sub>).



PCL Comparison		TCE	cis-1,2 DCE	1,1-DCE	VC
30-acre <sup>GW</sup> Soil <sub>log</sub>	PCL without MSD	0.017	0.12	0.025	0.011
30-acre <sup>TOT</sup> Soil <sub>comb</sub>	PCL with MSD	11	120	1,600	3.5

PCL - PROTECTIVE CONCENTRATION LIMIT; MSD - MUNICIPAL SETTINGS DESIGNATION  
 ALL CONCENTRATIONS REPORTED IN MILLIGRAMS PER KILOGRAM  
 < & U - SAMPLE NOT REPORTED ABOVE SAMPLE DETECTION LIMIT  
 J - SAMPLE NOT REPORTED ABOVE METHOD QUANTITATION LIMIT  
 LIGHT BLUE VALUE INDICATES SAMPLE RESULT EXCEEDS TIER PCL FOR <sup>GW</sup>Soil<sub>log</sub>  
 YELLOW VALUE INDICATES SAMPLE RESULT EXCEEDS MSD PCL FOR <sup>TOT</sup>Soil<sub>comb</sub>.

SB-D	TCE	cis-1,2 DCE	1,1-DCE	VC
14 ft	<0.002	<0.00077	<0.00048	<0.00077

MW-02	TCE	cis-1,2 DCE	1,1-DCE	VC
11 ft	<0.00066	<0.00075	<0.00047	<0.00075


MW-09	TCE	cis-1,2 DCE	1,1-DCE	VC
13 ft	3.5	2.9	0.0060	0.071

MW-08	TCE	cis-1,2 DCE	1,1-DCE	VC
24 ft	<0.00052	<0.00069	<0.00043	<0.00069

SB-24	TCE	cis-1,2 DCE	1,1-DCE	VC
11 ft	<0.00061	<0.00071	<0.00045	<0.00071
MW-01	TCE	cis-1,2 DCE	1,1-DCE	VC
11 ft	27	15	0.023	0.70

MW-07R	TCE	cis-1,2 DCE	1,1-DCE	VC
11 ft	<0.00054	<0.00073	<0.00045	<0.00073
SB-20	TCE	cis-1,2 DCE	1,1-DCE	VC
11 ft	1,300	130	<3.2	<5.1

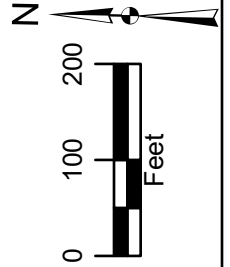
SB-23	TCE	cis-1,2 DCE	1,1-DCE	VC
11 ft	8.5	9.9	0.0075	0.4
SB-25	TCE	cis-1,2 DCE	1,1-DCE	VC
11 ft	<0.00061	<0.00081	<0.00050	<0.00081



Signed electronically on 2 April 2024.

**LEGEND**

- █ DESIGNATED PROPERTY BOUNDARY, APPROXIMATE
- SURFACE SOIL WITHOUT MSD (DASHED WHERE INFERRED)
- ⊕ MONITORING WELLS, APPROXIMATE
- SURFACE SOIL PCLE WITH MSD, DASHED WHERE INFERRED
- SOIL BORING, APPROXIMATE



**FIGURE E.1**

**SURFACE SOIL COC PCLE MAP**

6525 GOFORTH STREET, VCP NO. 3207  
 HOUSTON, TEXAS 77021

**SQ Environmental, LLC**

SCALE: 1" = 200 FEET

DATE: MARCH 2024

PN: 1018.029.003

NOTE: SURFACE SOIL (0-15 FEET BELOW GROUND SURFACE) IMAGE GEOREFERENCED FROM GOOGLE EARTH AND DATED DECEMBER 2021.  
 1,1-DCE - 1,1-DICHLOROETHENE; cis-1,2 DCE - cis-1,2 DICHLOROETHENE;  
 PCE - TETRACHLOROETHENE; TCA - TRICHLOROETHANE;  
 TCE - TRICHLOROETHENE; VC - VINYL CHLORIDE; PCLE - PROTECTIVE CONCENTRATION LEVEL EXCEEDANCE.  
 ESTIMATED EXCEEDANCE BASED ON RELATIONSHIP BETWEEN PID MEASUREMENTS AND REPORTED TCE CONCENTRATIONS. SEE FIGURE 11C FOR ADDITIONAL DETAILS.

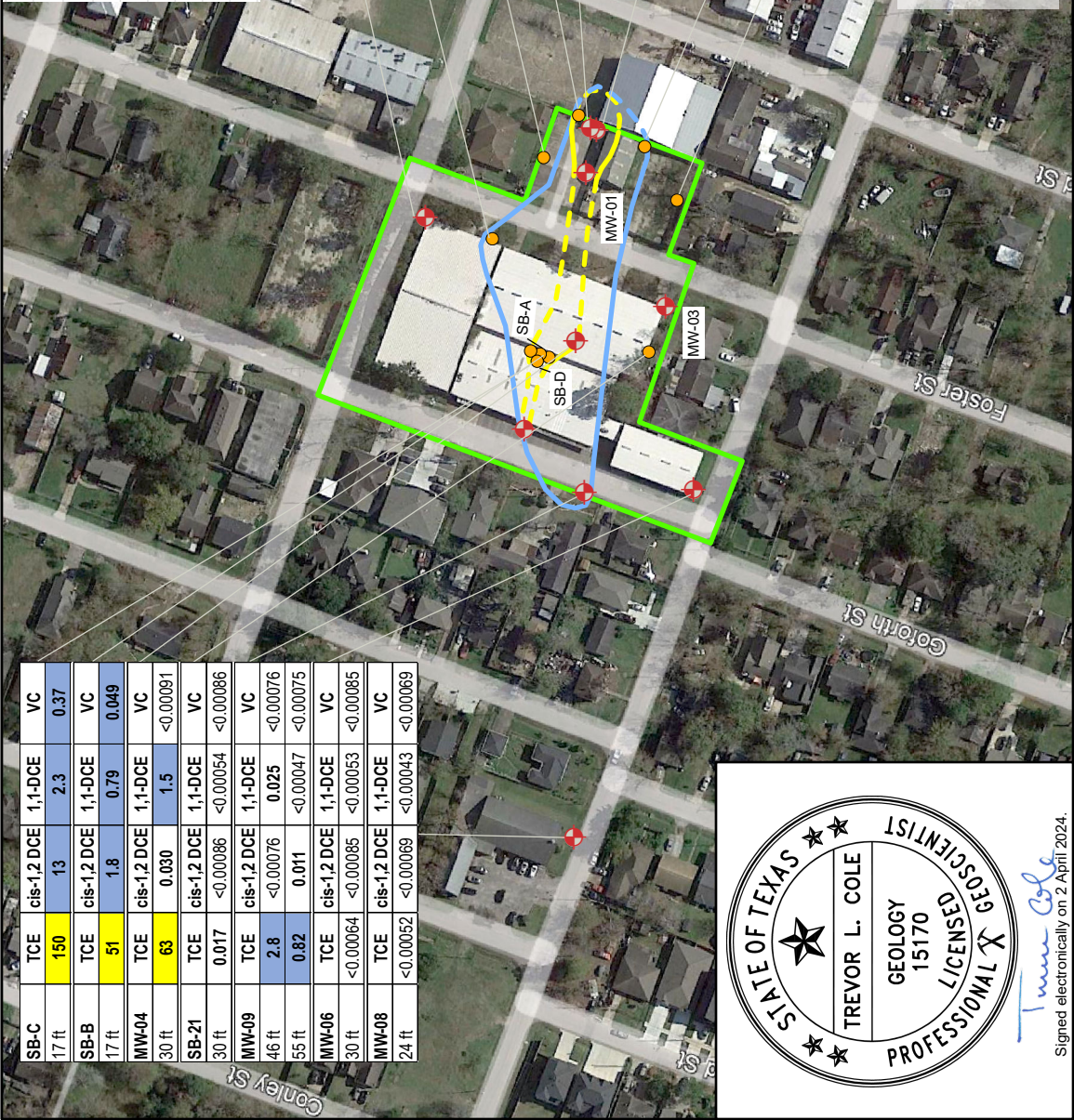


PCL Comparison		TCE	cis-1,2 DCE	1,1-DCE	VC
30-acre <sup>GW</sup> Soil <sub>log</sub>	PCL without MSD	0.017	0.12	0.025	0.011
30-acre <sup>HW</sup> Soil <sub>log-v</sub>	PCL with MSD	16	470	2,700	22


PCL - PROTECTIVE CONCENTRATION LIMIT; MSD - MUNICIPAL SETTINGS DESIGNATION  
 ALL CONCENTRATIONS REPORTED IN MILLIGRAMS PER KILOGRAM  
 < & U - SAMPLE NOT REPORTED ABOVE SAMPLE DETECTION LIMIT  
 J - SAMPLE NOT REPORTED ABOVE METHOD QUANTITATION LIMIT  
 LIGHT BLUE VALUE INDICATES SAMPLE RESULT EXCEEDS TIER PCL FOR <sup>GW</sup>Soil<sub>log</sub>  
 YELLOW VALUE INDICATES SAMPLE RESULT EXCEEDS MSD PCL FOR <sup>HW</sup>Soil<sub>log-v</sub>

MW-05	TCE	cis-1,2 DCE	1,1-DCE	VC
29 ft	0.0017J	<0.00087	<0.00055	<0.00087
SB-22	TCE	cis-1,2 DCE	1,1-DCE	VC
26 ft	8.2	1.4	<0.0028	0.036
30 ft	3.3	0.21	<0.00052	<0.00084
SB-24	TCE	cis-1,2 DCE	1,1-DCE	VC
30 ft	0.014	<0.00074	<0.00046	<0.00074
SB-20	TCE	cis-1,2 DCE	1,1-DCE	VC
30 ft	110	1.4J	<0.16	<0.26
MW-11	TCE	cis-1,2 DCE	1,1-DCE	VC
63 ft	<0.00068	<0.00091	<0.00057	<0.00091
MW-07	TCE	cis-1,2 DCE	1,1-DCE	VC
39 ft	<0.00060	<0.00080	<0.00050	<0.00080
53 ft	<0.00061	<0.00082	<0.00051	<0.00082
MW-10	TCE	cis-1,2 DCE	1,1-DCE	VC
23 ft	640	1.3	<0.00055	<0.00087
31 ft	17	<0.00081	<0.00051	<0.00081
39 ft	0.20	<0.00099	<0.00062	<0.00099
SB-23	TCE	cis-1,2 DCE	1,1-DCE	VC
30 ft	0.013	<0.00089	<0.00055	<0.00089
SB-25	TCE	cis-1,2 DCE	1,1-DCE	VC
30 ft	<0.00064	<0.00079	<0.00049	<0.00079

NOTE: SUBSURFACE SOIL (>15 FEET BELOW GROUND SURFACE) IMAGE GEOREFERENCED FROM GOOGLE EARTH AND DATED DECEMBER 2021.  
 1,1-DCE - 1,1-DICHLOROETHENE; cis-1,2 DCE - cis-1,2-DICHLOROETHENE;  
 PCE - TETRACHLOROETHENE; TCA - TRICHLOROETHANE;  
 TCE - TRICHLOROETHENE; VC - VINYL CHLORIDE; PCLE - PROTECTIVE CONCENTRATION LEVEL EXCEEDANCE.  
 ESTIMATED EXCEEDANCE BASED ON RELATIONSHIP BETWEEN PID MEASUREMENTS AND REPORTED TCE CONCENTRATIONS. SEE FIGURE 11C FOR ADDITIONAL DETAILS.



SB-C	TCE	cis-1,2 DCE	1,1-DCE	VC
17 ft	150	1.3	2.3	0.37
SB-B	TCE	cis-1,2 DCE	1,1-DCE	VC
17 ft	51	1.8	0.79	0.049
MW-04	TCE	cis-1,2 DCE	1,1-DCE	VC
30 ft	63	0.030	1.5	<0.00091
SB-21	TCE	cis-1,2 DCE	1,1-DCE	VC
30 ft	0.017	<0.00086	<0.00054	<0.00086
MW-09	TCE	cis-1,2 DCE	1,1-DCE	VC
46 ft	2.8	<0.00076	0.025	<0.00076
55 ft	0.82	0.011	<0.00047	<0.00075
MW-06	TCE	cis-1,2 DCE	1,1-DCE	VC
30 ft	<0.00064	<0.00085	<0.00053	<0.00085
MW-08	TCE	cis-1,2 DCE	1,1-DCE	VC
24 ft	<0.00052	<0.00069	<0.00043	<0.00069



Trevor L. Cole  
 Signed electronically on 2 April 2024.

**LEGEND**

- DESIGNATED PROPERTY BOUNDARY, APPROXIMATE
- MONITORING WELLS, APPROXIMATE
- SOIL BORING, APPROXIMATE
- + SUBSURFACE SOIL PCLE WITHOUT MSD, DASHED WHERE INFERRED
- + SUBSURFACE SOIL PCLE WITH MSD, DASHED WHERE INFERRED

**FIGURE E.2**

**SUBSURFACE SOIL COC PCLE MAP**

6525 GOFORTH STREET, VCP NO. 3207  
 HOUSTON, TEXAS 77021

**SQ Environmental, LLC**

SCALE: 1" = 200 FEET

DATE: MARCH 2024

PN: 1018.029.003




*This page intentionally left blank.*

## APPENDIX F

*If the plume extends beyond the limits of property owners listed in this application, list the owners of the additional property beneath which the plume(s) extend(s), and a summary of interactions with those property owners about the plume(s) and this MSD application. Please Note: You are not required under this item to notify affected property owners, only to provide a summary of who affected property owners are, and if there have been any communications. "No contact" can be an acceptable answer*

Based on the <sup>Air</sup>GW<sub>Inh-v</sub> PCLs (critical groundwater PCL with a MSD in place), the TCE plume appears to extend offsite to the residential parcel located west of monitoring well MW-09 at the address of 6522 Goforth St, Houston, Texas 77021. Based on Harris County Appraisal District (HCAD) property records, the current owner is listed as Vela Mae Beason. A notification was sent by certified mail to Vela Mae Beason on 26 January 2023 (included in this Appendix) to indicate the availability of the sampling results. In addition, as has been discussed, there appears to be a significant source of TCE on the property to the east, and groundwater beneath portions of that property is assumed to exceed the <sup>GW</sup>GW<sub>Ing</sub> PCLs. However, notification has not been made to that property owner, since it appears that the contamination on that property did not originate from the designated property. With a MSD in place, TCE is the only COC in groundwater that extends offsite to the aforementioned property.

**USPS CERTIFIED MAIL**



**9214 8901 4298 0477 7821 34**

**CERTIFIED MAIL**



**SQ Environmental, LLC**  
P.O. Box 1991  
Austin, TX 78767  
[www.SQEnv.com](http://www.SQEnv.com)  
(512) 900-7731



1000000000000001  
Vela Mae Beason  
6522 Goforth St  
Houston TX 77021  
USA


**SQ Environmental, LLC**

P.O. Box 1991  
 Austin, TX 78767-1991  
 (512) 900-7731  
 www.SQEnv.com

26 January 2023

Vela Mae Beason  
 6522 Goforth Street  
 Houston, TX 77021

Via: USPS Certified Mail

**RE: Notification of Available Information**  
**SQE PN: 1018.029.003**

SQ Environmental, LLC (SQE) prepared this letter on behalf of the current owners of the property at 6525 Goforth Street, Hindsight Investments LLC, 4-6-6-4 Challenger LLC and 542 Allston Rental LP. These owners have recently purchased properties at 6525 Goforth Street (St), 6505 Foster St and 0 Foster St. The approximate boundaries of these properties are outlined in yellow on the aerial photograph below. These three properties are considered the “subject property” for the purpose of this letter.



The purpose of this letter is to provide notice in accordance with 30 Texas Administrative Code (TAC) §350.55(b).

Historical use of a trichloroethene (TCE) vapor degreaser by a previous property owner of 6525 Goforth St appears to have resulted in releases of the chemical TCE to the underlying soil and groundwater. TCE is a common solvent that was frequently used to remove oils from metal parts prior to repair and/or painting. It also appears likely that there has been a separate release of TCE from a property on the west side of Eastwood St, on the east side of the Foster St properties.

**Notification of Available Information**

26 January 2023

Page 2

The subject property has been placed in the Texas Commission on Environmental Quality (TCEQ) Voluntary Cleanup Program (VCP) to address the historical release. Sampling activities are on-going under the VCP. As part of this sampling, a well (MW-9) was installed in the City of Houston right-of-way, on the west side of Goforth St.. The approximate location of this well is shown on the figure above and is labeled MW-9. This well was installed to a depth of 55 ft below the ground surface, and the groundwater was measured to be present at a depth of 26 ft below the ground surface. A sample of the groundwater was found to contain approximately 13 mg/kg of TCE. The critical Protective Concentration Level (PCL) for TCE in groundwater is 0.005 mg/L. This PCL is based on an assumption that the water is being used as the sole source of potable water for a residence. This groundwater is not being used in the area for drinking water (or any other purpose). Drinking water is provided by the City of Houston water department. The groundwater impacted from the historical use of TCE in the area is not being used for any purpose.

Please let us know if you would like to have a complete copy of the laboratory report and/or have any questions regarding this information. I may be reached by phone at 512-656-9445 or email at [S.Litherland@SQEnv.com](mailto:S.Litherland@SQEnv.com).

Sincerely,  
**SQ Environmental, LLC**

A handwritten signature in blue ink that reads "Susan T. Litherland".

Susan T. Litherland, P.E.  
Principal



*This page intentionally left blank.*

## APPENDIX G

*A statement as to whether the source of the plume has been removed, the plume of contamination is stable (i.e. no change) or contracting, and the plume is delineated, with the basis for that statement. Please include historical sampling data.*

### Removal of Source:

As stated previously, two sources of TCE appear to have resulted in a release(s) to the subsurface on the eastern and western portions of the property. The source of TCE, identified in soil and groundwater on the eastern portion of the designated property, appears to have originated offsite from the adjacent eastern property located at 6518 Eastwood Street. The property to the east of the subject property is identified in historical records as a machine shop and a manufacturer of industrial and commercial machinery and equipment. Based on records obtained from historical City Directories, activities on this adjacent property with potential to have released chlorinated solvents began around 1980 and appear to have ended as late as 2017. Based on available records, the property currently operates as a boxing facility and the source of the plume is assumed to be removed.

The western source of TCE was previously identified as associated with the former tenant PSI, Inc. located at the 6525 Goforth St property. PSI was identified as having operated a TCE vapor degreaser from the 1960s through 2017. Based on available records, operation of the vapor degreaser on the subject property appears to have ended when the former tenant vacated the 6525 Goforth St tenant space in 2017. The subject property currently operates as a multi-tenant commercial space and the former vapor degreaser is no longer present and the source of the plume is removed.

### Plume Evaluation:

A comprehensive site-wide groundwater investigation has been performed from 2021 to present. This has included installation of 11 groundwater monitoring wells and collection of 36 groundwater samples for laboratory analysis of volatile organic compounds (VOCs). As mentioned, two GWBUs have been identified beneath the subject property. Monitoring wells MW-01, MW-03, MW-05, MW-06, MW-07R, and MW-10 are located within the shallow saturated zone (i.e., upper GWBU). Monitoring wells MW-02, MW-08, MW-09 and MW-11 are located within the deeper saturated zone (i.e., lower GWBU). Generally, the groundwater flow direction of both the upper and lower GWBU's is towards the west to southwest. As discussed in greater detail below based on the results of sampling performed, except for the portion of the plume that appears to be originating from an off-site source, the concentrations of TCE in the groundwater appear to be stable or declining.

### Plume Delineation (Vertically and Horizontally):

Plume delineation has been achieved vertically through evaluation of VOCs within the upper and lower GWBU's. Plume delineation has been achieved horizontally through installation of groundwater monitoring wells in the upgradient, down-gradient and cross-gradient directions within each respective GWBU. Monitoring wells MW-05 and MW-07R are located upgradient in the upper GWBU and have been reported with concentrations of TCE below the PCLs. Monitoring well MW-06 is located downgradient in the upper GWBU and has been reported with concentrations of TCE below the PCL. Monitoring wells MW-01, MW-04, and MW-10 are located within the upper GWBU and have been reported with concentrations of TCE above the PCL. It should be noted that wells MW-01, MW-04, and MW-10, are located in areas of very low permeability and the shallow GWBU in the vicinity of these wells would be considered "Class 3" due to the low yield (wells bail dry when sampling). Based on the sampling that has been performed, TCE in the upper GWBU plume has been

delineated horizontally, and is confined to monitoring wells MW-01, MW-04 and MW-10. The TCE plume was evaluated vertically through investigations of the deeper GWBU. Monitoring well MW-11 is located near the upgradient boundary of the subject property in the lower GWBU and has been reported with concentrations of TCE below the PCL. Downgradient monitoring well MW-08 is located in the lower GWBU and has been reported with concentrations of TCE below the PCL. Monitoring wells MW-02 and MW-09 are located within the lower GWBU and have been reported with concentrations of TCE above the PCL. Since upgradient and downgradient monitoring wells within the lower GWBU are reported with TCE concentrations below the PCL, the TCE plume emanating from the upper GWBU has been delineated vertically. The TCE plume in the lower GWBU has been delineated horizontally with the existing wells. Overall, the lower GWBU TCE plume is confined to monitoring wells MW-02 and MW-09.

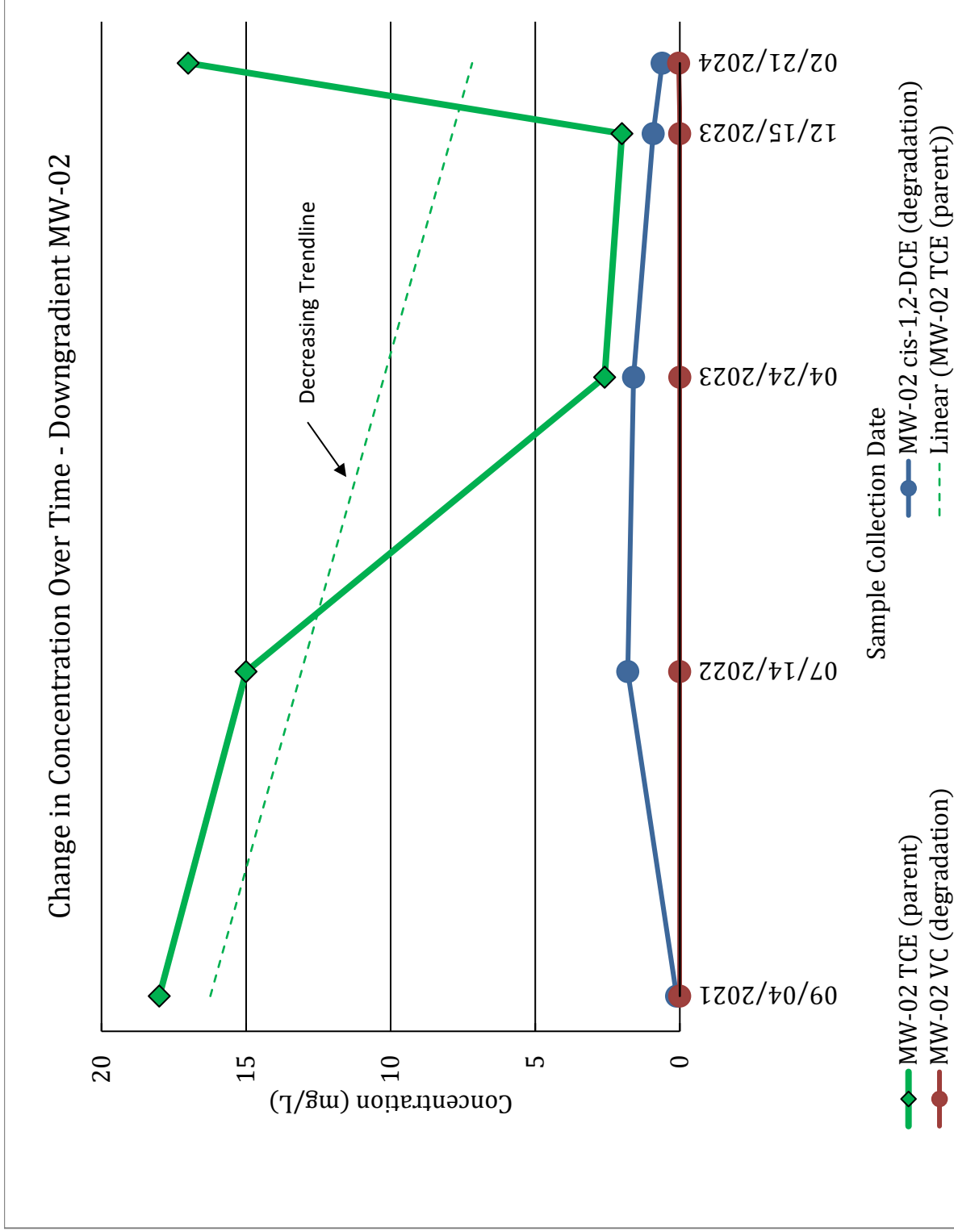
Downgradient Plume Stability:

As documented herein, TCE affected shallow groundwater appears to be migrating onto the property from the east, and migrating off of the property in a deeper groundwater zone to the west. The eastern TCE release appears to originate from the eastern adjacent property located at 6518 Eastwood Street. Based on the cumulative analytical results, the downgradient TCE plume located on the western portion of the property appears to be declining (MW-02 and MW-04). Additionally, the downgradient TCE plume located offsite (MW-09) appears to be stable. The only increase in concentrations is that of degradation products, cis-1,2-DCE and VC, in offsite monitoring well MW-09. The attached charts below, show a time-series trend of groundwater concentrations of TCE and the associated degradation products at the downgradient affected monitoring wells (MW-02, MW-04 and MW-09). Overall, these charts illustrate the decline in TCE (parent) over time, and a subtle increase in the degradation products which indicates that the plume is stable (MW-09), declining (MW-02 and MW-04), and naturally attenuating.

Upgradient Plume Delineation and Stability:

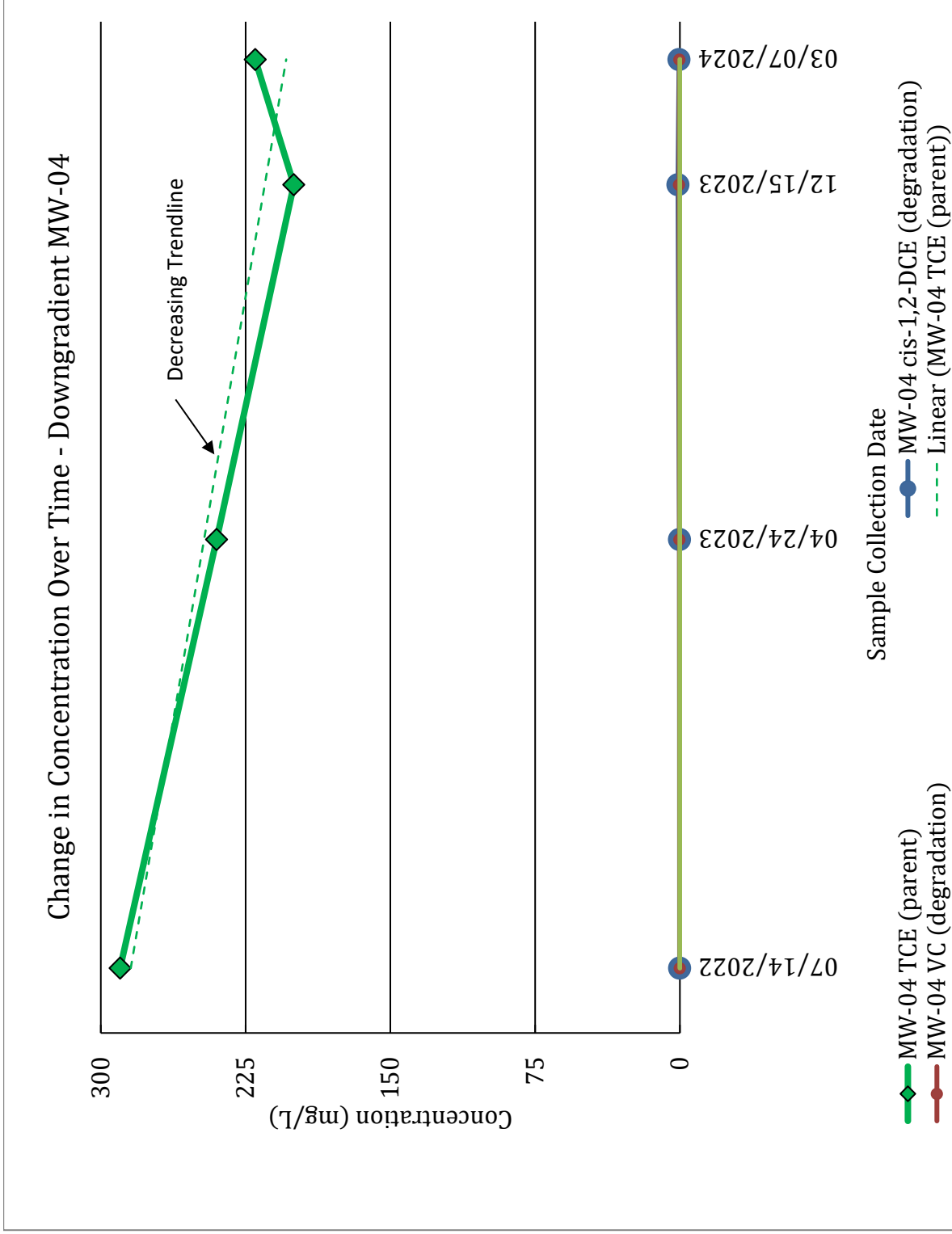
A similar analysis as described above was performed for the upgradient monitoring wells with concentrations of TCE above the PCL (MW-01 and MW-10). Based on the cumulative analytical results, the upgradient TCE plume located on the eastern portion of the property appears to be increasing (MW-01 and MW-10). Concentrations of TCE from these monitoring wells have increased since sampling began which indicates that the TCE plume is not stable on the eastern property boundary. These results coupled with a groundwater flow direction towards the southwest indicate an apparent offsite source of TCE is impacting the subject property. Even with this apparent increase in concentrations apparently originated from off-site, the plume beneath the area of the former TCE degreaser on the subject property and downgradient of this area is stable or declining. These results indicated that the rate of natural degradation is sufficient beneath the subject property to control further migration of the TCE plume.

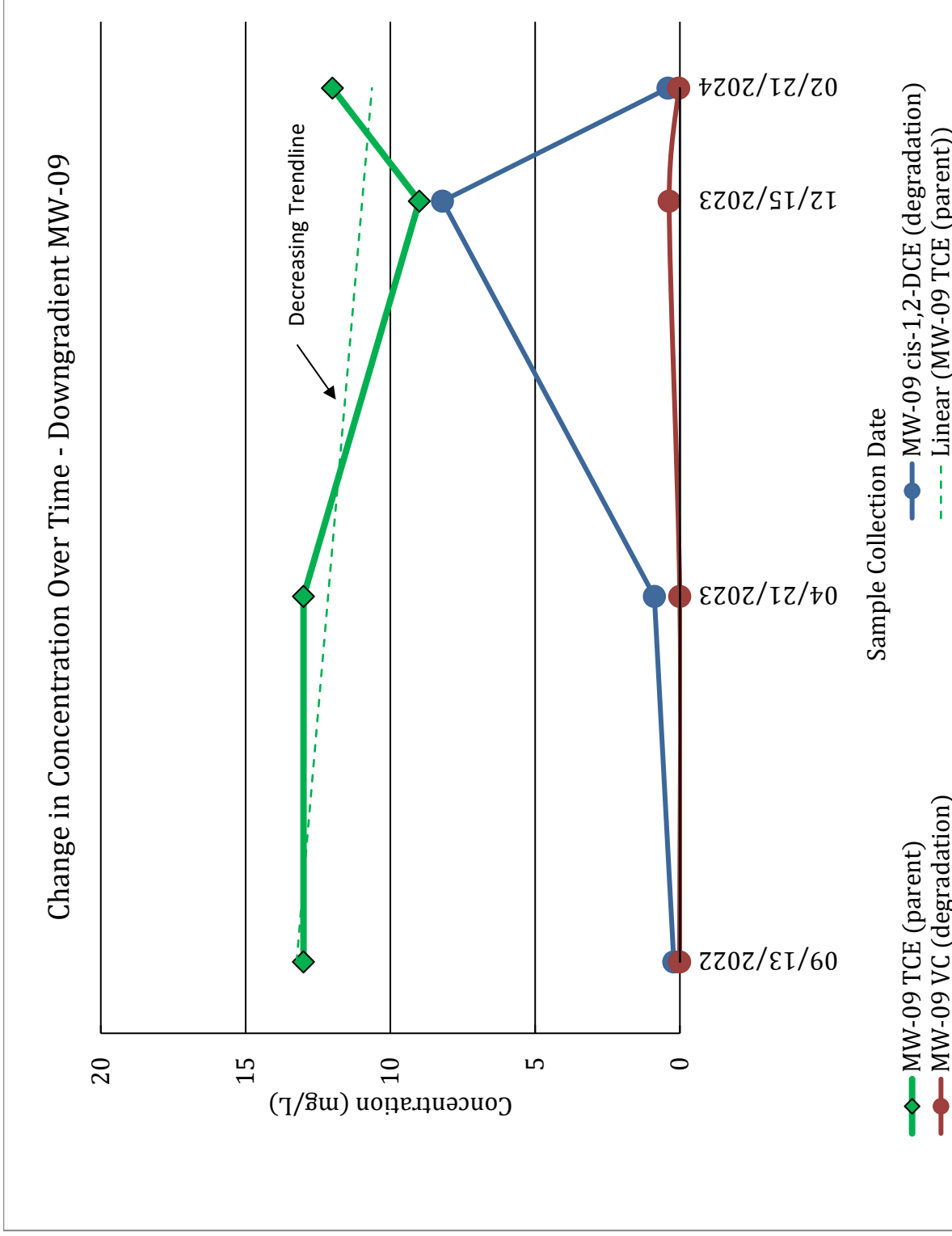
MSD APPLICATION – DESIGNATED PROPERTY:

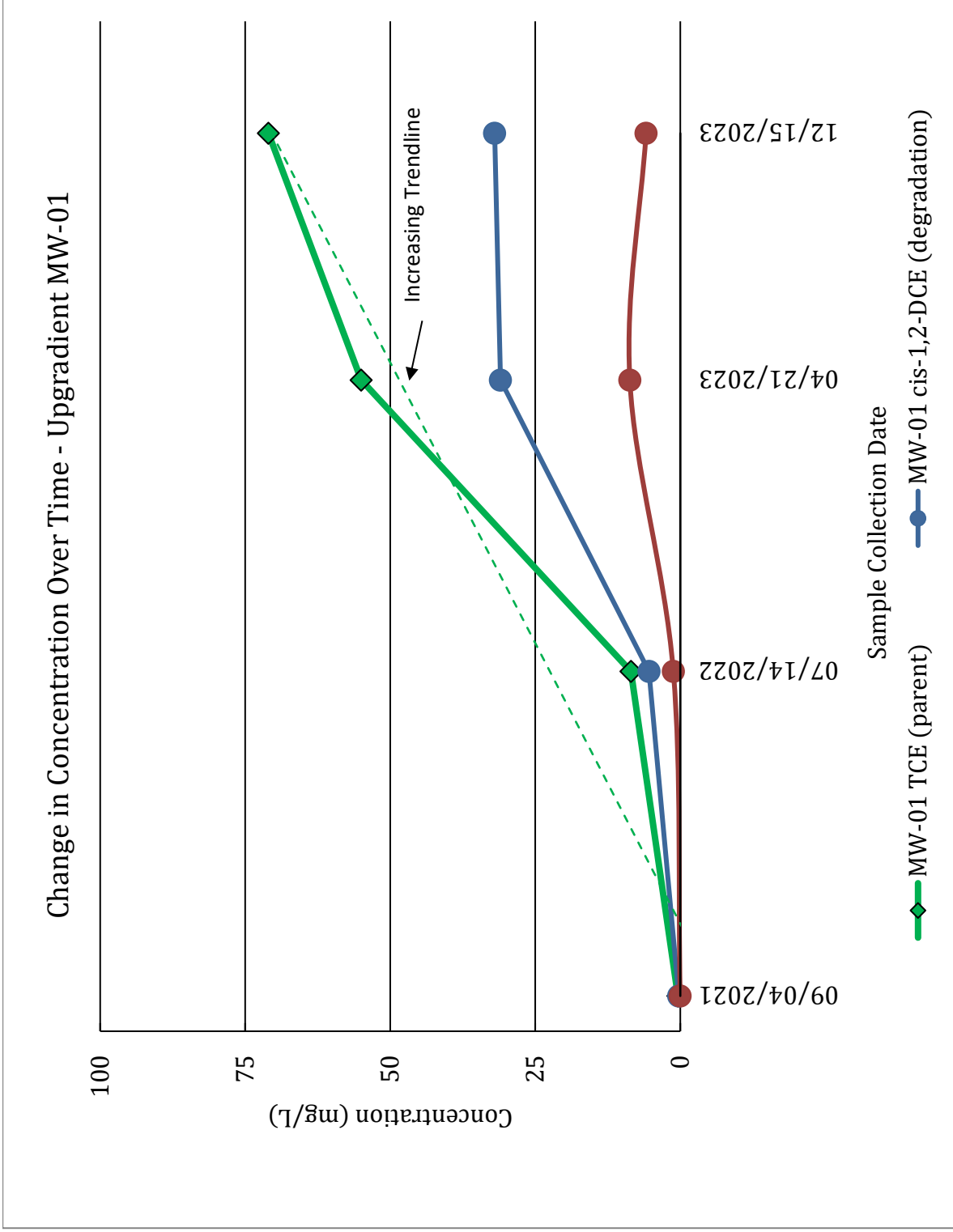




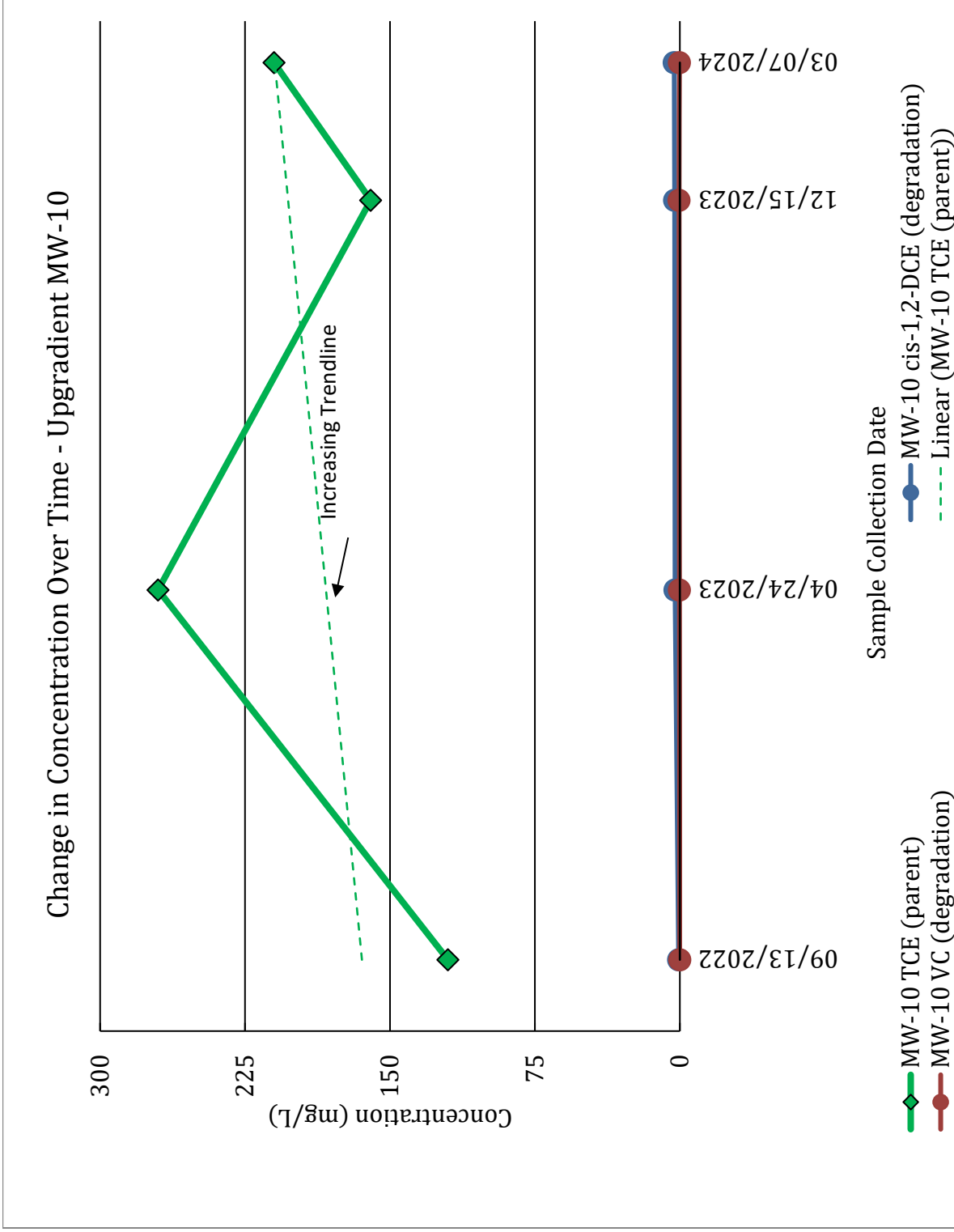
MSD APPLICATION – DESIGNATED PROPERTY:







MSD APPLICATION – DESIGNATED PROPERTY:





*This page intentionally left blank.*

## APPENDIX H

*A statement as to whether contamination on and off the designated property without a Municipal Setting Designation will exceed a residential assessment level as defined in the Texas Risk Reduction Program or analogous residential level set by EPA, if known, and the basis for that statement.*

### **Soil**

As detailed in Appendix E, without a MSD <sup>GW</sup>Soil<sub>ing</sub> PCLs would be used as the residential assessment levels (RALs) for surface and subsurface soils. As detailed on Tables E.4 and E.5 and portrayed on Figures E.1 and E.2 of Appendix E, the soil TCE PCLE zone, which is the area of soil with chemical concentrations in excess of the RALs, encompasses onsite soil borings MW-01, MW-04, MW-10, SB-20, SB-22, and SB-23 and offsite soil boring MW-09 for surface soil (<15 feet from the surface). For subsurface soil (>15 ft from the surface) the TCE PCLE zone encompasses onsite soil borings MW-01, MW-02, MW-04, MW-10, MW-11, SB-20, SB-22, SB-23 and offsite soil boring MW-09.

### **Groundwater**

As detailed in Appendices D and E, without a MSD the <sup>GW</sup>GW<sub>ing</sub> PCLs would be used as the RALs. As documented on Table C.1 of Appendix C, concentrations of TCE in groundwater, both onsite (MW-01, MW-02, MW-04, MW-10) and offsite (MW-09), are in excess of the RALs without an MSD.

*This page intentionally left blank.*

## APPENDIX I

*A statement as to whether contamination on and off the designated property with a Municipal Setting Designation will exceed a residential assessment level as defined in the Texas Risk Reduction Program or analogous residential level set by EPA, if known, and the basis for that statement*

### Soil

With an MSD in place the soil-to-groundwater ( $^{GW}Soil_{ing}$ ) PCL would be eliminated and the Critical PCLs for surface soil will be the  $^{Tot}Soil_{Comb}$  PCLs. For subsurface soil the Critical PCLs will be the  $^{Air}Soil_{inh-v}$  PCLs. Consequently, the PCL Exceedance (PCLE) zone in the surface soil is confined to one area, associated with soil borings MW-01, MW-10 and SB-20 located on the eastern boundary of the designated property. With an MSD in place, surface soil impacts only extend east onto the apparent off-site source property. Similarly, the Critical PCLE zone in subsurface soil is confined to an onsite area, associated with soil borings MW-01, MW-10 and SB-20 on the eastern portion of the property and soil borings MW-02, MW-04, SB-B, and SB-C on the western portion of the property. With an MSD in place, subsurface soil impacts above the Critical PCLs will not extend beyond the designated property except towards the east beneath portions of the apparent off-site source property.

### Groundwater

With an MSD in place, ingestion of groundwater would be eliminated so the  $^{GW}GW_{ing}$  PCLs would no longer be the Critical PCLs. Based on information obtained during a Drinking Water Survey Report, which was submitted to the TCEQ under the VCP, all potable water within one-half mile of the designated property is supplied by the City of Houston. Therefore, by eliminating the ingestion pathways through institutional controls (an MSD), the applicable pathway for consideration would be the volatilization of chemicals from the groundwater into the air ( $^{Air}GW_{inh-v}$ ). These would then become the Critical PCLs. The Critical PCLE zone for TCE in groundwater with an MSD is shown on Figure C.6 and appears to extend off-site to the east (an apparent source property) and to the west. Vinyl chloride concentrations reported in groundwater from onsite monitoring well MW-01 on the eastern portion of the designated property will also exceed the Critical PCL for the groundwater once an MSD is in place.

*This page intentionally left blank.*



## APPENDIX J

*Identification of the points of origin of the contamination, to the extent known. Please list the Potentially Responsible Party (PRP), if unknown, state unknown. (applications without the PRP listed will be deemed incomplete).*

Based on the work that has been performed, it appears that there are at least two potential sources of chlorinated solvents in the vicinity of the designated property. The most significant source appears to be from the adjacent eastern property located at 6518 Eastwood Street, Houston, TX 77021. The property to the east of the subject property is identified in historical records as a machine shop and a manufacturer of industrial and commercial machinery and equipment. Activities on this adjacent property with potential to have released chlorinated solvents began around 1980 and appear to have ended as late as 2017. According to HCAD property records, the property owner at the time of the industrial activities included South Texas Warehouse Association in 1987, Talisman Investments in 1990, QVR Investments Inc in 1992, Kingdom Granite and Shutter in 2008, and BVN Corporation in 2011. The current property owner is listed as Rosemary A Clark from 2013 to present.

There was historical operation of a TCE vapor degreaser at the western property located at 6525 Goforth Street, Houston, TX 77021. The TCE vapor degreaser was operated by the former tenant, Pipe Seal and Insulators, Inc. and the operation likely occurred from the 1960s to at least 2017. A site inspection during the period of operation indicated that the vapor degreaser was in good condition as was the underlying concrete. There were some visible signs of drippage indicating that the TCE vapor degreaser operations may have contributed chlorinated solvents to the soil and/or groundwater beneath the designated property. According to HCAD property records, at the time of the TCE vapor degreaser operations on the 6525 Goforth property, the property owner was listed as Stevens Lindsay and Christian in 1988. The current property owners are Hindsight Investments, LLC, and Allston Rental LP.

*This page intentionally left blank.*

## APPENDIX K

### *Environmental regulatory actions, litigation, and plume identification.*

- a. A description of any environmental regulatory actions that have been taken within the past five years in connection with the designated property, to the extent known.*
- b. A description of any litigation that has taken place within the past five years in connection with the designated property, to the extent known.*
- c. A statement as to whether there are any other remediation activities by the applicant, or any other party or agency, which are not listed in the application.*
- d. A statement as to which contamination plume and groundwater zone the applicant is including in the MSD*

Description of Environmental Regulatory Actions Within the Past Five Years: The designated property was entered into the TCEQ VCP in February 2022 and assigned VCP No. 3207. Investigation and groundwater monitoring activities have been conducted at the property since 2021. The groundwater monitoring events conducted within the last five years were documented in an Affected Properties Assessment Report (APAR), which was provided to TCEQ in January 2023. The results of the cumulative groundwater sampling are included in Attachment C of this MSD application.

Description of Litigation Within the Past Five Years: No known litigation has taken place within the last five years in connection with the designated property.

Statement on Other Remediation Activities: No other remediation activities, other than those described in this application, are known to have been performed at the designated property.

Statement on Which Contamination Plume and Groundwater Zone is Included in the MSD: The affected groundwater containing COCs is located beneath the designated property and included in this MSD application. The affected groundwater included in this MSD application is present in the uppermost water-bearing zone (i.e., upper GWBU) which extends from approximately 15 to 25 feet below ground surface (ft bgs). A deeper GWBU (i.e., lower GWBU) is also included in this MSD application and extends from approximately 25 to 28 ft bgs. As a conservative measure, Hindsight Investments LLC, requests that the MSD extend from ground surface to 200 feet below ground surface. As has been discussed, the designated property along with the surrounding area are provided potable water through the City of Houston.

*This page intentionally left blank.*

## APPENDIX L

*A listing of all existing state or EPA registrations, permits, and identification numbers that applies to the designated property.*

The designated property has two TCEQ Regulated Entity Numbers (RN) associated with it:

- RN104816160 is associated with the 6525 Goforth St address and the customer name is listed as Pipeline Seal & Insulator. This property has six Affiliated Customers (CN) including: Pipeline Seal & Insulator Inc (CN602961682), SQ Environmental LLC (CN604914119), DPDD LLC (CN605946490), Hindsight Investments LLC (CN605984848), 4-6-6-4 Challenger LLC (CN605984889), and 542 Allston Rental LP (CN605984897).
- RN102178415 is associated with the 6515 Foster St address and the customer name is listed as Bae Systems Pamco Services International Incorporated. This property has one Affiliated Customer including: Bae Systems Pamco Services International Inc (CN600387955).

Documentation from the TCEQ Central Registry is included in this appendix.

Industry Type Codes, permits, registrations, or other authorizations listed for RN104816160 and RN102178415 in the TCEQ Central Registry are listed below:

RN104816160 - SIC 2891 “adhesives and sealants”

RN104816160 - SIC 4225 “general warehousing and storage”

RN104816160 - NAICS 531390 “other activities related to real estate”

RN104816160 - Industrial and hazardous waste ID number TXP490355416 (Active)

RN104816160 - Industrial and hazardous waste ID number 42168 (Active)

RN104816160 - Stormwater Permit number TXRNER081 (Expired)

RN104816160 - Voluntary Cleanup Program ID number 3207 (Active)

RN102178415 – No NAICS or SIC Codes on file

RN102178415 – Air New Source Permits ID number HX1472R (Active)



## Central Registry Query - Regulated Entity Information

### Regulated Entity Information

**RN Number:** RN104816160

**Name:** PIPELINE SEAL & INSULATOR

**Primary Business:** No primary business description on file.

**Street Address:** 6525 GOFORTH ST, HOUSTON TX 77021 4119

**County:** HARRIS

**Nearest City:** HOUSTON

**State:** TX

**Near ZIP Code:** 77021

**Physical Location:** No physical location description ON file.

### Affiliated Customers - Current

Your Search Returned **6** Current Affiliation Records ( [View Affiliation History ...](#) )

*The Customer Name displayed may be different than the Customer Name associated to the Additional IDs related to the customer. This name may be different due to ownership changes, legal name changes, or other administrative changes.*

#### 1-6 of 6 Records

CN Number ▲	Customer Name	Customer Role(s)	Details
CN602961682	PIPELINE SEAL & INSULATOR INC	OPERATOR	⬆
CN604914119	SQ ENVIRONMENTAL LLC	AGENT	⬆
CN605946490	DPDD LLC	OWNER OPERATOR	⬆
CN605984848	HINDSIGHT INVESTMENTS LLC	APPLICANT	⬆
CN605984889	4-6-6-4 CHALLENGER LLC	APPLICANT	⬆
CN605984897	542 ALLSTON RENTAL LP	APPLICANT	⬆

## Central Registry Query - Regulated Entity Information

### Regulated Entity Information

**RN Number:** RN102178415

**Name:** PSI HOUSTON [View Prior Names ...](#)

**Primary Business:** MANUFACTURE PIPELINE EQUIPMENT

**Street Address:** 6515 FOSTER ST, HOUSTON TX 77021 4115

**County:** HARRIS

**Nearest City:** HOUSTON

**State:** TX

**Near ZIP Code:** 77021

**Physical Location:** 6515 FOSTER

### Affiliated Customers - Current

Your Search Returned **1** Current Affiliation Records ( [View Affiliation History ...](#) )

*The Customer Name displayed may be different than the Customer Name associated to the Additional IDs related to the customer. This name may be different due to ownership changes, legal name changes, or other administrative changes.*

#### 1-1 of 1 Records

CN Number	Customer Name	Customer Role(s)	Details
CN600387955	BAE SYSTEMS PAMCO SERVICES INTERNATIONAL INC	N/A	

### Industry Type Codes

Code	Classification	Name
No NAICS or SIC Codes on file.		

## Permits, Registrations, or Other Authorizations

There is **1** program and ID for this regulated entity.

### 1-1 of 1 Records

Program	ID Type	ID Number	ID Status
AIR NEW SOURCE PERMITS	ACCOUNT NUMBER	HX1472R	ACTIVE

---

**Site Help | Disclaimer | Web Policies | Accessibility | Our Compact with Texans | TCEQ Homeland Security  
 Contact Us | Central Registry | Search Hints | Report Data Errors**

Statewide Links: **Texas.gov | Texas Homeland Security | TRAIL Statewide Archive | Texas Veterans Portal**

© 2002 - 2023 Texas Commission on Environmental Quality  
 Last Modified 2022-04-04 - Production v2.1.5a

## Industry Type Codes

Code	Classification	Name
531390	NAICS	Other Activities Related to Real Estate
2891	SIC	Adhesives and Sealants
4225	SIC	General Warehousing and Storage

## Permits, Registrations, or Other Authorizations

There are a total of **4** programs and IDs for this regulated entity. Click on a column name to change the sort order.

### 1-4 of 4 Records

Program ▲	ID Type	ID Number	ID Status
INDUSTRIAL AND HAZARDOUS WASTE	EPA ID	TXP490355416	ACTIVE
INDUSTRIAL AND HAZARDOUS WASTE	OTS REQUEST	42168	ACTIVE
STORMWATER	PERMIT	TXRNER081	EXPIRED
VOLUNTARY CLEANUP PROGRAM	ID NUMBER	3207	ACTIVE

[Site Help](#) | [Disclaimer](#) | [Web Policies](#) | [Accessibility](#) | [Our Compact with Texans](#) | [TCEQ Homeland Security](#)

[Contact Us](#) | [Central Registry](#) | [Search Hints](#) | [Report Data Errors](#)

Statewide Links: [Texas.gov](#) | [Texas Homeland Security](#) | [TRAIL Statewide Archive](#) | [Texas Veterans Portal](#)

© 2002 - 2023 Texas Commission on Environmental Quality

Last Modified 2022-04-04 - Production v2.1.5a

*This page intentionally left blank.*



## **APPENDIX M**

*Provide evidence that the designated property is currently or has previously been under the oversight of the TCEQ or the United States Environmental Protection Agency, as required by the Texas Health & Safety Code § 361.8065(c)(2)(A), and a description of the status of the designated property in the program (the program application number is sufficient evidence). Also, include the state or federal cleanup project manager's name.*

The property is currently included in the TCEQ Voluntary Cleanup Program (VCP). The designated property was entered into the VCP on 24 February 2022 and was assigned VCP ID No. 3207. The TCEQ Project Manager is Tim Eckert.

*This page intentionally left blank.*

## APPENDIX N

*A summary of any environmental site assessment reports filed with TCEQ regarding any site investigations or response actions that are planned, ongoing or completed related to the designated property.*

As previously stated, the designated property is currently included in the TCEQ VCP (ID 3207). The TCEQ Central Registry Correspondence Tracking pages for VCP ID 3207 are attached to this appendix. Additionally, a summary of environmental site assessment reports that have been filed with TCEQ relating to VCP ID 3207 is provided below:

- *Phase I – Revised Draft Phase I Environmental Site Assessment, Pipe Seal & Insulator Properties (6525 Goforth St, 6505 Foster St, 4401 Balkin St), Houston, Harris County, Texas. Prepared by S&ME. Dated 12 November 2010.*
- *Phase I – Phase I Environmental Site Assessment, 6525 Goforth Street, Houston, Texas 77021. Prepared by SQ Environmental, LLC. Dated 27 September 2021.*
- *Phase II – Limited Phase II Environmental Site Assessment, 6525 Goforth St, 6505 Foster St, and 0 Foster St, Harris County, Texas 77021. Prepared by SQ Environmental, LLC. Dated 21 October 2021.*
- *VCP Application – VCP Application package, Goforth Street Property, Houston, TX 77021. Prepared by SQ Environmental, LLC. Dated 17 January 2022.*
- *Drinking Water Survey Report – Drinking Water Survey Report, Goforth Street Property, 6525 Goforth St, 6505 Foster St, & 0 Foster St, Houston, Texas 77021. Prepared by SQ Environmental, LLC. Dated 23 February 2022.*
- *TCEQ Status Update – TCEQ VCP Status Report – 1<sup>st</sup> Quarter 2022. Prepared by SQ Environmental, LLC. Dated 15 April 2022.*
- *TCEQ Status Update – TCEQ VCP Status Report – 2<sup>nd</sup> Quarter 2022. Prepared by SQ Environmental, LLC. Dated 15 September 2022.*
- *TCEQ Status Update – TCEQ VCP Status Report – 3<sup>rd</sup> Quarter 2022. Prepared by SQ Environmental, LLC. Dated 14 October 2022.*
- *Affected Property Assessment Report Goforth Street Property RN104816160; CN605984848 VCP ID 3207, 6525 Goforth Street, 6505 Foster Street, 0 Foster Street, Houston, Harris County, 77021. Prepared by SQ Environmental, LLC. Dated 31 January 2023.*
- *TCEQ Status Update – TCEQ VCP Status Report – 4<sup>th</sup> Quarter 2022. Prepared by SQ Environmental, LLC. Dated 15 January 2023.*
- *TCEQ Status Update – TCEQ VCP Status Report – 1<sup>st</sup> Quarter 2023. Prepared by SQ Environmental, LLC. Dated 31 March 2023.*
- *TCEQ Status Update – TCEQ VCP Status Report – 2<sup>nd</sup> Quarter 2023. Prepared by SQ Environmental, LLC. Dated 14 July 2023.*
- *TCEQ Status Update – TCEQ VCP Status Report – 3<sup>rd</sup> Quarter 2023. Prepared by SQ Environmental, LLC. Dated 16 October 2023.*
- *TCEQ Status Update – TCEQ VCP Status Report – 4<sup>th</sup> Quarter 2023. Prepared by SQ Environmental, LLC. Dated 12 January 2024.*

## Central Registry

The Customer Name displayed may be different than the Customer Name associated to the Additional IDs related to the customer. This name may be different due to ownership changes, legal name changes, or other administrative changes.

Detail of: **Voluntary Cleanup Program ID Number 3207**

For: **GOFORTH STREET PROPERTY (RN104816160 ...)**

6525 GOFORTH ST 6505 FOSTER ST AND 0 FOSTER ST

ID Number Status: **ACTIVE**

Responsible Parties: **4-6-6-4 CHALLENGER, LLC (CN605984889 ...)** Since 01/24/2022

Mailing Address: 80 STONE HINGE DR FAIRVIEW, TX 75069 -1946

Responsible Parties: **Hindsight Investments LLC (CN605984848 ...)** Since 01/24/2022

Mailing Address: 1022 SHOREWOOD DR SEABROOK, TX 77586 -4711

Responsible Parties: **542 Allston Rental, LP (CN605984897 ...)** Since 01/24/2022

Mailing Address: 616 RUTLAND ST HOUSTON, TX 77007 -2415

Responsible Parties: **SQ Environmental, LLC (CN604914119 ...)** Since 01/24/2022

Mailing Address: Not on file

## Correspondence Tracking

Tracking No.	Received/Sent	Direction	Type	Subject	Due Date	End Date	Document Date	Method
29600731	02/26/2024	OUTGOING	NO RESPONSE NECESSARY			02/26/2024	02/26/2024	
29541980	01/22/2024	INCOMING	STATUS UPDATE		03/22/2024	02/26/2024	01/12/2024	
29280396	11/10/2023	OUTGOING	NO RESPONSE NECESSARY			11/10/2023	11/10/2023	

29147804	10/19/2023	INCOMING	STATUS UPDATE	QUARTERLY REPORT	12/18/2023	11/10/2023	10/16/2023	FED EX
29010906	09/01/2023	OUTGOING	NO RESPONSE NECESSARY			09/01/2023	09/01/2023	
28957751	08/09/2023	OUTGOING	COMMENTS/NOD			08/09/2023	08/09/2023	ELECTRONIC SUBMITTAL
28893618	07/17/2023	INCOMING	STATUS UPDATE	QUARTERLY REPORT	09/15/2023	09/01/2023	07/14/2023	FED EX
28531103	04/20/2023	OUTGOING	NO RESPONSE NECESSARY			04/20/2023	04/20/2023	
28489777	04/12/2023	INCOMING	STATUS UPDATE	QUARTERLY REPORT	06/11/2023	04/20/2023	04/12/2023	ELECTRONIC SUBMITTAL
28279888	02/07/2023	INCOMING	APAR		08/04/2023	08/09/2023	01/31/2023	INTER-AGENCY
28206748	01/13/2023	INCOMING	STATUS UPDATE	QUARTERLY REPORT	03/14/2023	01/13/2023	01/13/2023	ELECTRONIC SUBMITTAL
28206777	01/13/2023	OUTGOING	NO RESPONSE NECESSARY			01/13/2023	01/13/2023	
27935266	10/27/2022	OUTGOING	NO RESPONSE NECESSARY			10/27/2022	10/27/2022	
27896488	10/14/2022	INCOMING	STATUS UPDATE	QUARTERLY REPORT	12/13/2022	10/27/2022	10/14/2022	ELECTRONIC SUBMITTAL
27834814	09/16/2022	INCOMING	STATUS UPDATE	QUARTERLY REPORT	11/15/2022	10/27/2022	09/15/2022	FED EX
27567653	05/27/2022	OUTGOING	NO RESPONSE NECESSARY			05/27/2022	05/27/2022	
27455605	04/18/2022	INCOMING	STATUS UPDATE		06/17/2022	05/27/2022	04/15/2022	EMAIL
27442335	04/07/2022	OUTGOING	COMMENTS/NOD			04/07/2022	04/07/2022	ELECTRONIC SUBMITTAL
27442336	04/07/2022	PENDING	P RESPONSE TO COMMENTS		06/07/2022			
27394846	03/21/2022	OUTGOING	NO RESPONSE NECESSARY			03/21/2022	03/21/2022	
27321022	02/24/2022	OUTGOING	APPLICATION ACCEPTANCE			02/24/2022	02/24/2022	
27321024	02/24/2022	OUTGOING	AGREEMENT ACCEPTANCE			02/24/2022	02/24/2022	
27323735	02/23/2022	INCOMING	DRINKING WATER SURVEY RPT		03/25/2022	03/21/2022	02/23/2022	ELECTRONIC SUBMITTAL
27269497	01/24/2022	INCOMING	VCP APPLICATION		03/10/2022	02/24/2022	01/24/2022	ELECTRONIC SUBMITTAL
27269507	01/24/2022	INCOMING	AGREEMENT		03/10/2022	02/24/2022	01/19/2022	ELECTRONIC SUBMITTAL



27269539	01/24/2022	INCOMING	PHASE I		04/25/2022	04/07/2022	09/27/2021	SUBMITTAL
27269549	01/24/2022	INCOMING	PHASE II		04/25/2022	04/07/2022	10/21/2021	ELECTRONIC SUBMITTAL

.....

**Site Help | Disclaimer | Web Policies | Accessibility | Our Compact with Texans | TCEQ Homeland Security  
 Contact Us | Central Registry | Search Hints | Report Data Errors**

Statewide Links: **Texas.gov | Texas Homeland Security | TRAIL Statewide Archive | Texas Veterans Portal**

**© 2002 - 2024 Texas Commission on Environmental Quality  
 Last Modified 2023-01-11 - Production v2.1.1.5**

*This page intentionally left blank.*

## **APPENDIX O**













*A statement as to whether any public drinking water supply system exists that satisfies the requirements of Chapter 341 of the Texas Health and Safety Code and that supplies or is capable of supplying drinking water to the designated property and property within one-half mile of the designated property and the identity of each supply system.*

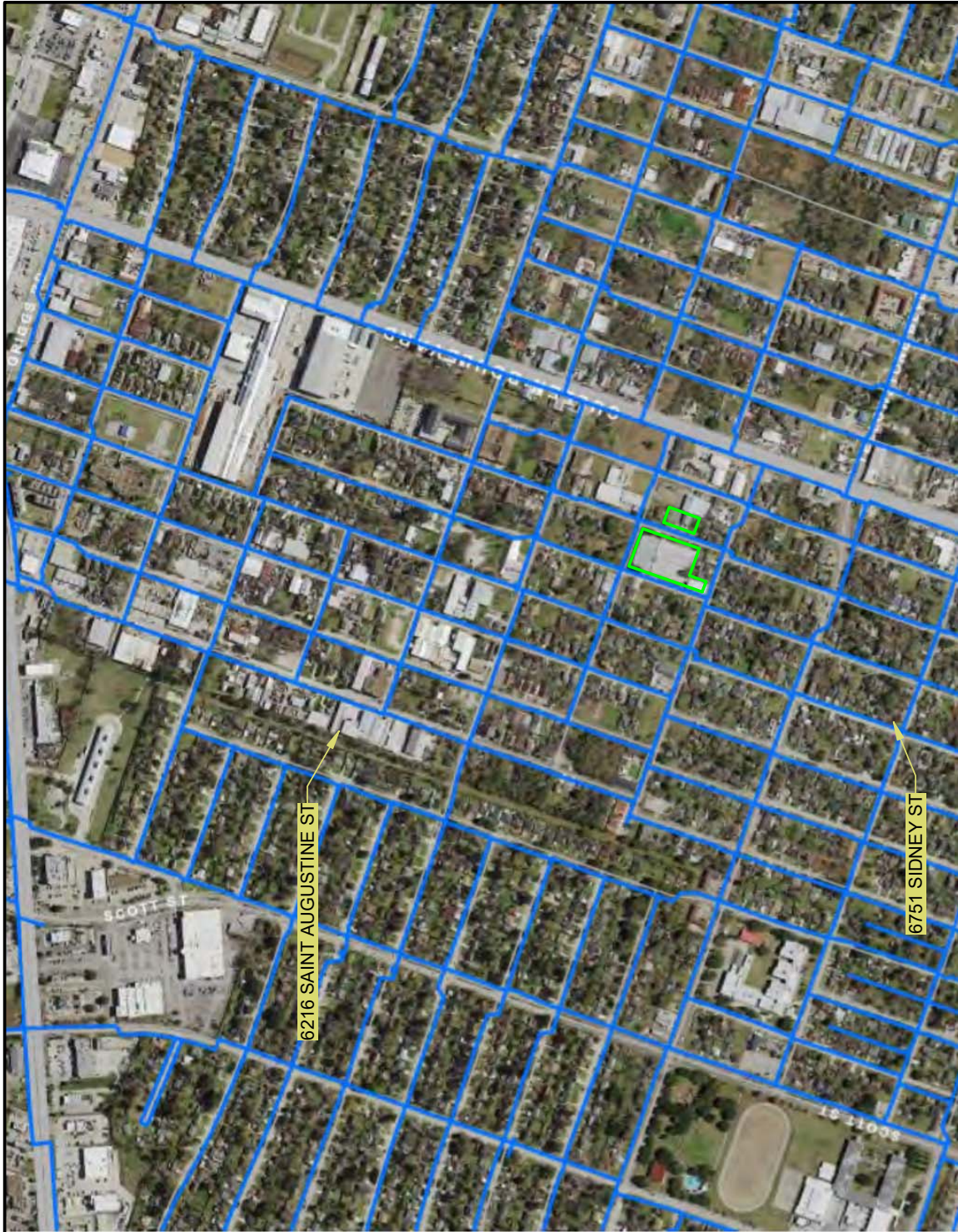
The designated property lies wholly within the City of Houston city limits. The City of Houston supplies drinking water to the designated property and to properties within one-half mile of the designated property. A GIMS map showing the location of drinking water utilities is included below. As shown, the areas surrounding the subject property are provided drinking water by the City of Houston.

**LEGEND**

**CITY OF HOUSTON WATER UTILITIES**

**Pump Pressure Main (By Type)**

-  Distribution Main
-  Distribution Main
-  Distribution Main - City Owned / Privately Maintained
-  Distribution Main - Privately Owned
-  Transmission Main
-  Transmission Main - Privately Owned
-  Well Collection Line
-  Well Collection Line - Privately Owned
-  Take Off
-  Water Private Service Connection
-  Do Not Tap
-  SUBJECT PROPERTY BOUNDARIES, APPROX.



SOURCE: CITY OF HOUSTON PUBLIC WORKS GEOLINK. ACCESSED 3/21/2022

**FIGURE 0.1**

**PUBLIC WATER SUPPLY MAP**

GOFORTH ST PROPERTY: VCP No. 3207  
 6525 GOFORTH STREET  
 HOUSTON, TEXAS 77021



SQ Environmental, LLC

SCALE: 1 IN = 800 FT

DATE: MARCH 2024

PN: 1018.029.003

*This page intentionally left blank.*

## **APPENDIX P**

*The name and address of each owner or operator of a water well registered or permitted by the state or the Houston-Galveston Subsidence District that is located within five miles of the boundary of the designated property, along with a map showing the location of each well and, to the extent known, a notation of whether each well is used for potable water. Well logs must be included in the electronic copy of the application but should not be included in the hard copies. (An accompanying electronic excel file with mailing information should be included with your application.)*

The name and address of each owner or operator of a water well registered or permitted by the state or the Houston-Galveston Subsidence District (HGSD) within five miles of the boundary of the designated property is provided in this appendix, along with a map of the well locations and to the extent known, a notation of whether each well is used for potable water. A flash drive is also provided as Appendix Y, which contains an excel copy of the tabulated water well owners along with copies of available well logs.



APPENDIX P  
 CERTIFIED MAIL  
 WATER WELL OWNERS  
 GOFORTH STREET PROPERTY  
 HOUSTON, TEXAS 77021

PARCEL OWNER	MAILING ADDRESS	CITY	STATE	ZIP CODE	WATER USAGE
12 3 BUFFALO BAYOU LP	PO BOX 271441	HOUSTON	TX	77277-1441	NOT REPORTED
1500 OST LLC	8827 W SAMI HOUSTON PKWY N STE 200	HOUSTON	TX	77040-5383	DE-WATERING
2009 CPT COMMUNITY OWNER LLC	PO BOX 27329	HOUSTON	TX	77227-7329	IRRIGATION
2500 DUNSTAN LLC	6100 MAIN ST	HOUSTON	TX	77005-1827	NOT REPORTED
2607 GRANT LLC	2507 CALUMET ST	HOUSTON	TX	77004-7569	NOT REPORTED
2808 RICHMOND PARTNERS LP	7700 SAN FELIPE ST STE 500	HOUSTON	TX	77063-1615	PUBLIC SUPPLY
295C LMC PROPERTY OWNER LLC	20 N WACKER STE 2050	CHICAGO	IL	60606-3009	NOT REPORTED
2ML REAL ESTATE INTEREST INC	845 TEXAS ST STE 3300	HOUSTON	TX	77002-2946	INDUSTRIAL
3 AMIGOS GRAPHICS LLC	5002 NAVIGATION BLVD	HOUSTON	TX	77011-1020	UNUSED
401 RICHMOND LLC	6100 MAIN ST	6100 MAIN ST	TX	77005-1827	HOME
4601 HOLMES ROAD CORP	6131 SELINSKY RD	HOUSTON	TX	77048-2006	INDUSTRIAL
6214 SAN AUGUSTINE LLC	915 FRANKLIN ST UNIT 9F	HOUSTON	TX	77002-1733	DOMESTIC
6804 PROPERTIES LLC	6804 LA PASEO ST	HOUSTON	TX	77087-5113	INDUSTRIAL
7601 FANNIN LLC	7505 FANNIN ST STE 304	HOUSTON	TX	77054-1945	PUBLIC SUPPLY
ABARCA MARIA M	6124 OSPREY DR	HOUSTON	TX	77048-2116	DOMESTIC
AINSWORTH JOSEPH A	7425 HAYWOOD DR	HOUSTON	TX	77061-1505	IRRIGATION
ALAMS REALTY LLC	16714 ALIANA LAKES CT	RICHMOND	TX	77407-2732	DOMESTIC
ALCOCER RODOLFO & TERESA	7526 GLENHEATH ST	HOUSTON	TX	77061-2823	DOMESTIC
ALLICHEM SERVICES INC	9011 E ALMEDA ST	HOUSTON	TX	77054-4515	INDUSTRIAL
ALMEDA KNIGHT LTD FRANK LIU	2410 POLK ST STE 200	HOUSTON	TX	77003	NOT REPORTED
ALSCO INC	505 E 200 S STE 101	SALT LAKE CITY	UT	84102-2053	NOT REPORTED
ALVARADO LUIS ET AL	7432 SANTA FE DR	HOUSTON	TX	77061-1516	DOMESTIC
ALVAREZ JOSE B & MARINA C	4130 COLGATE ST	HOUSTON	TX	77087-4612	DOMESTIC
AMELANG PARTNERS INC	5599 SAN FELIPE ST STE 110	HOUSTON	TX	77056-2761	DOMESTIC
ANDERSON DONALD H	PO BOX 607	KEMAH	TX	77565-0607	INDUSTRIAL
ARC AAHUSTX003 LLC C/O RYAN LLC	PO BOX 460369	HOUSTON	TX	77056-8369	IRRIGATION
ARGOS USA LLC	3015 WINDWARD PLAZA UNIT 300	ALPHARETTA	GA	30005-8713	INDUSTRIAL
ARGUELLES JOSE F	6131 SELINSKY RD	HOUSTON	TX	77048-2006	NOT REPORTED
A-ROCKET MOVING & STORAGE	3401 CORDER ST	HOUSTON	TX	77021-5545	DOMESTIC
ARROWROCK III FANNIN LLC	101 S HANLEY RD STE 1400	SAINT LOUIS	MO	63105-3480	INDUSTRIAL
ATKINS BARBARA ANN	12430 WEBERCREST RD	HOUSTON	TX	77048-3841	DOMESTIC
BANDA HECTOR	602 ARNO ST	PASADENA	TX	77502-4906	PUBLIC SUPPLY
BARBARA THOMPSON STEVENSON	11420 ALMEDA RD	HOUSTON	TX	77045-1806	DOMESTIC
BARBIERI ENRIQUE	2223 CAMDEN CREEK LN	HOUSTON	TX	77077-1491	SUPPLY WELL
BARRERA GREGORIO & MARIA	6042 SOUTHLEA ST	HOUSTON	TX	77033-1040	DOMESTIC
BARRON MARTHA I	7383 SIMS DR	HOUSTON	TX	77061-2641	DOMESTIC
BAYLOR COLLEGE OF MEDICINE	1 BAYLOR PLZ STE T100	HOUSTON	TX	77030-3411	NOT REPORTED
BAYOU VISTA	PO BOX 270161	HOUSTON	TX	77277-0161	NOT REPORTED
BELFORT PORPERTIES INC	630 MURPHY RD UNIT 208	STAFFORD	TX	77477-5928	DOMESTIC
BELL LARRY	1339 W BELL ST	HOUSTON	TX	77019-4035	INDUSTRIAL
BELLEFONTAINE STELLA LINK LTD	4808 GIBSON ST	HOUSTON	TX	77007-5480	NOT REPORTED
BENDERS CREEK LTD	10410 WINDERMERE LAKES BLVD	HOUSTON	TX	77065	DOMESTIC
BENNETT JOSEPH V	4417 COYLE ST	HOUSTON	TX	77023-3503	HOME
BHAKTA SATISH L	2445 REED RD	HOUSTON	TX	77051-2214	DOMESTIC

APPENDIX P  
 CERTIFIED MAIL  
 WATER WELL OWNERS  
 GOFORTH STREET PROPERTY  
 HOUSTON, TEXAS 77021

BHATIA DEVINDERS	1 SHADOW LAWN ST	HOUSTON	TX	77005-1834	DOMESTIC
BLACKWELL PLASTICS LP	5606 CAVANAUGH ST	HOUSTON	TX	77021-3802	INDUSTRIAL
BOARD OF REGENTS OF EXECUTIVE DIRECTOR OF REAL ESTATE	210 W 7TH ST	AUSTIN	TX	78701-2903	NOT REPORTED
BOARD OF REGENTS SYSTEM REAL ESTATE OFFICE	301 TARRANT ST FL 6	COLLEGE STATION	TX	77840-7896	INDUSTRIAL
BOATMAN MARVIN C	7355 AIRPORT BLVD	HOUSTON	TX	77061-3915	DOMESTIC
BONHAM & MENDENHALL % REAL ESTATE DEPT	PO BOX 1156	SPRINGFIELD	MO	65801-1156	DOMESTIC
BOP HOUSTON HOTEL LLC	250 VESSEY ST FL 15	NEW YORK	NY	10281-1065	UNUSED
BORREGO EMILIO JR	7502 ROCKHILL ST	HOUSTON	TX	77061-2813	HOME
BOULEVARD BJC LLC ETAL	3773 RICHMOND AVE STE 580	HOUSTON	TX	77046-1140	IRRIGATION
BRI 1850 HOUSTON OCC LLC	100 N FEDERAL HIGHWAY STE 400	HALLANDALE	FL	33009-4373	NOT REPORTED
BROWN ANNE S	10 WAVERLY CT	HOUSTON	TX	77005-1845	IRRIGATION
BSREP II HOUSTON OFFICE	1200 SMITH ST STE 1200	HOUSTON	TX	77002-4372	UNUSED
BUDGET RENT-A-CAR SYSTEM	6 SYLVAN WAY	PARSHIPPANY	NJ	07054-3826	NOT REPORTED
CAMCO INC SCHLUMBERGER TECHNOLOGY CORPORATION	PO BOX 14484	HOUSTON	TX	77221-4484	DOMESTIC
CANALES ROSALY	13618 GREYWOOD DR	SUGAR LAND	TX	77498-2714	DOMESTIC
CARRIER HERMAN O JR	5631 ELM TREE DR	HOUSTON	TX	77048-1843	IRRIGATION
CASTANEDA GUSTAVO A	6211 OSPREY DR	HOUSTON	TX	77048-2117	DOMESTIC
CASTILLO CLEOTILDE	15 N HUTCHESON ST	HOUSTON	TX	77003-1804	INDUSTRIAL
CASTILLO VICENTE	3622 LYDIA ST	HOUSTON	TX	77021-6121	UNUSED
CATO JAN STOCKARD	13 SHADOW LAWN ST	HOUSTON	TX	77005-1834	INDUSTRIAL
CCM CAMERON ESPERSON LP CONTRARIAN CAPITAL MANAGEMENT LLC	411 W PUTNAM AVE STE 425	GREENWICH	CT	06830-6263	UNUSED
CCP COMPOSITES US	PO BOX 419389	KANSAS CITY	MO	64141-6389	DOMESTIC
CEMEX USA % PROP TX DEPT	PO BOX 2883	WEST PALM BEACH	FL	33402-2883	UNUSED
CENTRAL CITY INDUSTRIAL PARK LLC	5301 POLK ST UNIT 25	HOUSTON	TX	77023	UNUSED
CG 7600 LP	2748 BINGLE RD	HOUSTON	TX	77055-1135	INDUSTRIAL
CG CITYWALK LP	3399 PEACHTREE RD STE 600	ATLANTA	GA	30326-2832	COMMERCIAL
CH REALTY MF HOUSTON RICE VI LP	3819 MAPLE AVE	DALLAS	TX	75219-3913	UNUSED
CHARTER ROOFING CO INC	6126 SCARLET DR	HOUSTON	TX	77048-1315	NOT REPORTED
CHCA WOMANS HOSPITAL LP TAX DEPARTMENT 34319	PO BOX 1504	NASHVILLE	TN	37202-1504	DOMESTIC
CHILDRENS MUSEUM INC	1500 BINZ ST	HOUSTON	TX	77004-7112	IRRIGATION
CHURCH ST VINCENT DE PAUL	6800 BUFFALO SPEEDWAY	HOUSTON	TX	77025-1405	NOT REPORTED
CITY OF HOUSTON	900 BAGBY ST, RM. P101	HOUSTON	TX	77002	NOT REPORTED
CITY OF HOUSTON BELLFORT PLANT	900 BAGBY ST, RM. P101	HOUSTON	TX	77002	PUBLIC SUPPLY
CITY OF HOUSTON CHOCOLATE BAYOU ESTATE	900 BAGBY ST, RM. P101	HOUSTON	TX	77002	UNUSED
CITY OF HOUSTON CRESTMONT	900 BAGBY ST, RM. P101	HOUSTON	TX	77002	PUBLIC SUPPLY
CITY OF HOUSTON DIST 43 - PARK UTILITY	900 BAGBY ST, RM. P101	HOUSTON	TX	77002	PUBLIC SUPPLY
CITY OF HOUSTON GOLFVIEW MANOR	CITY OF HOUSTON CHOCOLATE BAYOU ESTATE	HOUSTON	TX	77002	UNUSED
CITY OF HOUSTON PRISON FARM	900 BAGBY ST, RM. P101	HOUSTON	TX	77002	UNUSED
CITY OF HOUSTON REEDWOODS DIST #44	900 BAGBY ST, RM. P101	HOUSTON	TX	77002	UNUSED
CITY OF HOUSTON SCOTT ST. #5	900 BAGBY ST, RM. P101	HOUSTON	TX	77002	UNUSED
CITY OF HOUSTON SCOTT STREET #1	900 BAGBY ST, RM. P101	HOUSTON	TX	77002	UNUSED
CITY OF HOUSTON SCOTT STREET #3	900 BAGBY ST, RM. P101	HOUSTON	TX	77002	UNUSED
CITY OF HOUSTON SCOTT STREET #7	900 BAGBY ST, RM. P101	HOUSTON	TX	77002	PUBLIC SUPPLY
CITY OF HOUSTON SCOTTCREST	900 BAGBY ST, RM. P101	HOUSTON	TX	77002	UNUSED
CITY OF HOUSTON SCOTTCREST SUBDIVISION	900 BAGBY ST, RM. P101	HOUSTON	TX	77002	UNUSED

APPENDIX P  
 CERTIFIED MAIL  
 WATER WELL OWNERS  
 GOFORTH STREET PROPERTY  
 HOUSTON, TEXAS 77021

CITY OF HOUSTON SOUTH ACRE	900 BAGBY ST, RM. P101	HOUSTON	TX	77002	INDUSTRIAL
CITY OF HOUSTON SOUTH END #12	900 BAGBY ST, RM. P101	HOUSTON	TX	77002	PUBLIC SUPPLY
CITY OF HOUSTON SOUTH END #7	900 BAGBY ST, RM. P101	HOUSTON	TX	77002	UNUSED
CITY OF SOUTHSIDE PLACE	6309 EDOE	HOUSTON	TX	77005-3617	NOT REPORTED
CITY OF WEST UNIVERSITY PLACE	3800 UNIVERSITY BLVD	HOUSTON	TX	77005-2802	PUBLIC SUPPLY
CLASSIC NEIGHBORHOOD-FC HOLDINGS LLC	1111 N POST OAK RD	HOUSTON	TX	77055-7310	DOMESTIC
CMK INVESTMENTS INC	2901 CANAL ST	HOUSTON	TX	77003-1624	DOMESTIC
COACHLIGHT COMMUNITY LLC	48011 RICHMOND AVE	HOUSTON	TX	77027	NOT REPORTED
COHO DELMAR PROPERTY LLC	2253 TROON RD	HOUSTON	TX	77019-1417	NOT REPORTED
COMMUNITY FAMILY CENTERS	7524 AVENUE E	HOUSTON	TX	77012-1200	NOT REPORTED
CONGREGATION OF THE INCARNATE WORD SISTERS OF CHARITY OF THE INCARNATE WORD	6510 LAWMDALE ST	HOUSTON	TX	77023-3913	PUBLIC SUPPLY
COUNTY OF HARRIS	PO BOX 1525	HOUSTON	TX	77251-1525	UNUSED
COV TRUCK COMPANY LLC	19606 MALLARD LAKE LN	HOUSTON	TX	77084-4752	NOT REPORTED
CRITTON RANESHA	11326 LETRIM WAY	HOUSTON	TX	77047-1724	PUBLIC SUPPLY
CRONIMET CORP	1 PILARSKY WAY	ALIQUIPPA	PA	15001-5421	INDUSTRIAL
CURRENT OWNER	1244 N POST OAK 200	HOUSTON	TX	77055	DOMESTIC
CURRENT OWNER 1515 SOUTH BOULEVARD TRUST	PO BOX 22322	HOUSTON	TX	77227-2322	IRRIGATION
CYNTHIA SIDLER TRUST	2065 SAGE GROUSE WAY	CASTLE ROCK	CO	80109-7796	DOMESTIC
D A HARGRAVE INTERESTS LLC	2709 COUNTRY CLUB DR	PEARLAND	TX	77581-5031	DOMESTIC
D R HORTON TEXAS LTD	6744 HORTON VISTA DR STE 100	RICHMOND	TX	77407-3500	IRRIGATION
DANDREA MARK & MARY D	2-1/2 REMINGTON LN	HOUSTON	TX	77005-1833	DOMESTIC
DANIEL STEPHANIE ANN	3257 SCHROEDER LN	ALVIN	TX	77511-9065	INDUSTRIAL
DAO & TRAN INVESTMENT LLC	8507 NEFF ST	HOUSTON	TX	77036-5531	INDUSTRIAL
DELAGARZA DAVID E	10919 MUNN ST	HOUSTON	TX	77029-2851	NOT REPORTED
DELHOMME TRUSTS	700 LOUISIANA ST FL 6	HOUSTON	TX	77002-2725	UNUSED
DILLARD STELLA M	5634 BELDART ST	HOUSTON	TX	77033-3102	PUBLIC SUPPLY
DILLON BILLY JR & MISTI	7339 CAYTON ST	HOUSTON	TX	77061-2713	DOMESTIC
DIVERSICARE AFTON OAKS PROPERTY LLC	1621 GALLERIA BLVD	BRENTWOOD	TN	37027-2926	DOMESTIC
DIXIE PIPE SALES	PO BOX 300650	HOUSTON	TX	77230	CONCRETE SUPPLY WELL
DKGA BIS LP	2370 RICE BLVD STE 200	HOUSTON	TX	77005-2644	UNUSED
DM CULLEN PARK LTD	4445 BUENA VISTA ST	DALLAS	TX	75205-4118	IRRIGATION
DMG HOUSTON LLC	100 WALL ST STE 1802	NEW YORK	NY	10005-3701	IRRIGATION
DR HORTON TEXAS LTD	6744 HORTON VISTA DR STE 100	RICHMOND	TX	77407-3500	DOMESTIC
EAST END MAKER HUB QALCB INC	3211 HARRISBURG BLVD	HOUSTON	TX	77003-2435	INDUSTRIAL
ELGEE ASSOCIATES	3320 UNIVERSITY BLVD	HOUSTON	TX	77005-3354	NOT REPORTED
ELLWOOD TEXAS FORGE ATTN: TAX DEPT	12500 AMELIA DR	HOUSTON	TX	77045-4818	INDUSTRIAL
ENTERPRISE GC LP	PO BOX 4018	HOUSTON	TX	77210-4018	NOT REPORTED
ENTERPRISE GC LP ATTN AD VALOREM TAX	PO BOX 4018	HOUSTON	TX	77210-4018	OTHER
EPC BUILDING LLC % PROP TAX	PO BOX 4372	HOUSTON	TX	77210-4372	DE-WATERING
FANNIN STATION COMMUNITY ASSN INC	17049 EL CAMINO REAL STE 100	HOUSTON	TX	77058-2611	OTHER
FARRELL THOMAS M & JUDITH	3412 S PARKWOOD DR	HOUSTON	TX	77021-1238	DOMESTIC
FC TOWER PROPERTY PARTNERS	1001 FANNIN ST STE M100	HOUSTON	TX	77002-6761	OTHER
FEDERAL RESERVE BANK DALLAS	1801 ALLEN PKWY	HOUSTON	TX	77019-2507	DOMESTIC
FEFFIE FLORA % FEFFIE P C ESTATE OF	5005 RUE ST	HOUSTON	TX	77033-4306	MUNICIPAL

APPENDIX P  
 CERTIFIED MAIL  
 WATER WELL OWNERS  
 GOFORTH STREET PROPERTY  
 HOUSTON, TEXAS 77021

FENWAY DEVELOPMENT INC FANNIN/610 BUSINESS PARK SEC2	2410 POLK ST STE 200	HOUSTON	TX	77003	DOMESTIC
FISHER LORRAINE	12819 SEGRETT DR	HOUSTON	TX	77047-2707	UNUSED
FOREST PARK CEMETERY	PO BOX 216	HOUSTON	TX	77001	NOT REPORTED
FOREST PARK MEMORIALS % SCI MGMT CORP - TX DPT	8 TH FL #2920	HOUSTON	TX	77019-2506	DOMESTIC
FREEDMAN DONALD J	2 REMINGTON LN	HOUSTON	TX	77005-1833	NOT REPORTED
FRIEDEN LEX & JOYCE	3634 N BRAESWOOD BLVD	HOUSTON	TX	77025-2525	DOMESTIC
GALVAN ISABEL A & MARGARITA	3904 DUNLAVY DR	PEARLAND	TX	77581-4757	PUBLIC SUPPLY
GARCIA MARIA L	3617 SEABROOK ST	HOUSTON	TX	77021-5616	OTHER
GARFIELD REBECCA P & SIMON J	2128 ALBANS RD	HOUSTON	TX	77005-1518	INDUSTRIAL
GAUMNITZ INC	9600 BELLAIRE BLVD STE 250	HOUSTON	TX	77036-4538	INDUSTRIAL
GBF / LIC 288 LTD ATTN CLARA WHITMAN	2221 E LAMAR BLVD STE 790	ARLINGTON	TX	76006-7458	NOT REPORTED
GGA REDDY FAMILY LIMITED PARTNERSHIP	2 IVY BEND LN	SUGAR LAND	TX	77479-4568	DOMESTIC
GOERLITZ JOHNATHAN ROBERT	12933 PEMBROKE ST APT 10	HOUSTON	TX	77048-4053	DOMESTIC
GONZALEZ SOCORRO O ESTATE OF	6221 WENLOCK DR	HOUSTON	TX	77048-5332	INDUSTRIAL
GORDON JAMES W & REBECCA H	6840 ALPINE DR	HOUSTON	TX	77061-2604	DOMESTIC
GREATER GRACE OUTREACH CHURCH INC	10800 SCOTT ST	HOUSTON	TX	77047-1506	DOMESTIC
GREEN LAKITHA ROCHELLE	STE 203	HOUSTON	TX	77048-4029	UNUSED
GREENBRIAR HOLDING HOUSTON	8214 WESTCHESTER DR STE 730	DALLAS	TX	75225-6199	DOMESTIC
GROTH SHAWN	2305 UNDERWOOD ST	HOUSTON	TX	77030-3621	DOMESTIC
GUARDO SIMON & DENISE F	7808 DIXIE DR	HOUSTON	TX	77087-4614	DOMESTIC
GUERRA ADOLFO & BLANCA I	6332 MADDEN RD	HOUSTON	TX	77048-2001	DOMESTIC
GUERRA HERMILO	12533 GARDEN RD	PEARLAND	TX	77581-7792	DOMESTIC
GUEVARA JESUS JR	10511 GALLINULE LN	HOUSTON	TX	77048-1303	DOMESTIC
GUILL JOHN L & ALEXANDRA F	3111 JARRARD ST	HOUSTON	TX	77005-3013	UNUSED
H B & T RYCO 12-13	2425 SH 146 NORTH	TEXAS CITY	TX	77590	INDUSTRIAL
H B FULLER COMPANY % TAX DEPT	PO BOX 64683	SAINT PAUL	MN	55164-0683	DOMESTIC
HARRIS COUNTY FLOOD CONTROL DISTRICT	9900 NORTHWEST FWY	HOUSTON	TX	77092-8601	NOT REPORTED
HARRIS COUNTY MUD NO 498	3200 SOUTHWEST FWY STE 2600	HOUSTON	TX	77027-7537	DOMESTIC
HARRIS OYSTRA F & ALVIN	5402 JEZEBEL ST	HOUSTON	TX	77033-4231	IRRIGATION
HAVEN ASSETS NO 3 LLC	21403 TIMBER RIDGE DR	MAGNOLIA	TX	77355-4979	NOT REPORTED
HBS WAREHOUSES	5868 WESTHEIMER, BOX 473	HOUSTON	TX	77057-5641	INDUSTRIAL
HCS PIPELINE PARTNERS LLC	PO BOX 4324	HOUSTON	TX	77210-4324	DOMESTIC
HEINRICH MILDRED J	12101 CULLEN BLVD	HOUSTON	TX	77047-2951	IRRIGATION
HERNANDEZ ENRIQUE & BLANCA	3014 CARROLLTON ST	HOUSTON	TX	77023-5320	DOMESTIC
HLH ENTERPRISES LLC	PO BOX 978	ROSHARON	TX	77583-0978	IRRIGATION
HOLLY HALL INC % WESLEY F STEVENS	2000 HOLLY HALL ST	HOUSTON	TX	77054-4032	DOMESTIC
HOLLYGROVE TRUST ET AL	14521 OLD KATY RD STE 220	HOUSTON	TX	77079-1008	NOT REPORTED
HOLMES FANNIN LTD	707 N SHEPHERD DR STE 700	HOUSTON	TX	77007-1351	INDUSTRIAL
HOUSING AUTH CITY OF HOU	PO BOX 2971	HOUSTON	TX	77252-2971	NOT REPORTED
HOUSTON ARMATURE WORKS INC	6200 HARRISBURG BLVD	HOUSTON	TX	77011-4332	TESTWELL
HOUSTON COMMUNITY COLLEGE	PO BOX 667517	HOUSTON	TX	77266-7517	INDUSTRIAL
HOUSTON CRUSHED CONCRETE LLC	1748 OAK TREE DR	HOUSTON	TX	77080-7240	INDUSTRIAL
HOUSTON ISAAC	4757 MAGGIE ST	HOUSTON	TX	77033-4029	IRRIGATION
HOUSTON ISD	4400 W 18TH ST	HOUSTON	TX	77092-8501	IRRIGATION
HOUSTON LEASED HOUSING ASSOCIATION	2905 NORTHWEST BLVD STE 150	MINNEAPOLIS	MN	55441-2644	NOT REPORTED

APPENDIX P  
 CERTIFIED MAIL  
 WATER WELL OWNERS  
 GOFORTH STREET PROPERTY  
 HOUSTON, TEXAS 77021

HOUSTON LIVESTOCK SHOW AND RODEO INC GENERAL COUNSEL	PO BOX 20070	HOUSTON	TX	77225-0070	LIVESTOCK
HOUSTON LIVESTOCK SHOW OFFICE OF GENERAL COUNSEL	RODEO INC	HOUSTON	TX	77225-0070	NOT REPORTED
HOUSTON MEDICAL CENTER RV RESORT LLC	9201 NORTH PARK DR STE 9215	JOHNSTON	IA	50331-2933	DOMESTIC
HOUSTON PARKS BOARD LGC INC	300 N POST OAK LN	HOUSTON	TX	77024-5904	NOT REPORTED
HOUSTON PT BAC OFFICE LTD	700 LOUISIANA ST STE 225	HOUSTON	TX	77002-2755	DOMESTIC
HUANG MEINA	16103 PASADERO DR	HOUSTON	TX	77083-3815	OTHER
HYATT CORP AS AGENT OF ATTN ACCOUNTS PAYABLES	1200 LOUISIANA ST	HOUSTON	TX	77002-5209	UNUSED
IGLESIA DE FE Y PODER	6705 AVENUE L	HOUSTON	TX	77011	INDUSTRIAL
INDUSTRIAL METAL FINISHING CO	4200 PERRY ST	HOUSTON	TX	77021-2756	INDUSTRIAL
INSTRUMENT PRODUCTS INC	PO BOX 1680	SUGAR LAND	TX	77487-1680	DOMESTIC
JACKSON CLAYTON L	6102 CARSON RD	HOUSTON	TX	77048-3802	DOMESTIC
JACOBS RANDOLPH B	5213 PEDERSON ST	HOUSTON	TX	77033-3245	INDUSTRIAL
JEFFERSON ELLA MAE	11102 RUBIN ST	HOUSTON	TX	77047-1704	NOT REPORTED
JERMAR COMPANY LC	2330 HOLMES RD	HOUSTON	TX	77051-1014	NOT REPORTED
JK ALMEDA LLC	20607 HIDDEN SHORE CIR	KATY	TX	77450-5787	DOMESTIC
JOHNSON DAVETTE D	16030 SALMON LN	SPRING	TX	77379-6850	DOMESTIC
JUDSON ROBINSON & SONS INC % GOLDEN STATE MUTUAL INS	2611 PINEBEND DR	PEARLAND	TX	77584-9103	INDUSTRIAL
JULIAN PRESTON	8211 FAWN TERRACE	HOUSTON	TX	77071-5643	INDUSTRIAL
KEEGANS GLEN LTD	8582 KATY FWY STE 201	HOUSTON	TX	77024-1818	DOMESTIC
KHODADADIAN LLC	4803 FANNIN ST	HOUSTON	TX	77004-5609	DOMESTIC
KIPP INC	10711 KIPP WAY DR	HOUSTON	TX	77099-2675	NOT REPORTED
KNIGHTS OF COLUMBUS #4577	6320 MADDEN LN	HOUSTON	TX	77048-2001	DOMESTIC
LA SALETTE LLC	PO BOX 20214	HOUSTON	TX	77225-0214	DOMESTIC
LAKES AT 610 OWNERS ASSOC C/O INFRAMARK	2002 W GRAND PKWY N STE 100	KATY	TX	77449-1964	NOT REPORTED
LAKES TX PARTNERS LLC	3424 PEACHTREE RD STE 300	ATLANTA	GA	30326-2818	IRRIGATION
LAKESIDE PLACE PEC	2640 FOUNTAIN VIEW DR	HOUSTON	TX	77057-7630	NOT REPORTED
LANDAR WILSHIRE PARK LP	2001 KIRBY DR STE 808	HOUSTON	TX	77019-6033	DOMESTIC
LARA ANA L LESCAILLE	12200 MARTINDALE RD	HOUSTON	TX	77048-3834	UNUSED
LEAD PRODUCTS CO INC	PO BOX 1341	HOUSTON	TX	77251-1341	DOMESTIC
LEDESMA EDIT	5542 WHISPERS CREEK WAY	HOUSTON	TX	77017-6224	DOMESTIC
LEWIS KEVIN & SABRIA	1323 NORTH BLVD	HOUSTON	TX	77006-6323	DOMESTIC
LGI HOMES TEXAS LLC	1450 LAKE ROBBINS DR STE 430	SPRING	TX	77380-3294	INDUSTRIAL
LIBERTY PROPERTY LIMITED PARTNERSHIP	60 STATE ST STE 2200	BOSTON	MA	02109-1884	NOT REPORTED
LILLY GROVE MISSIONARY BAPTIST	PO BOX 14581	HOUSTON	TX	77221-4581	INDUSTRIAL
LOCKWOOD CENTER LLC	2955 GULF FWY	HOUSTON	TX	77003-5333	DOMESTIC
LOPEZ FAUSTO &	6147 RIDGEWAY DR	HOUSTON	TX	77033-1228	IRRIGATION
LOZANO BLANCA	7280 DILLON ST	HOUSTON	TX	77061-2718	UNUSED
LVA4 HOUSTON GREENSTREET LP	1201 FANNIN ST STE 325	HOUSTON	TX	77002-6929	NOT REPORTED
M3 REAL ESTATE LLC	PO BOX 451147	HOUSTON	TX	77245-1147	DOMESTIC
MACIAS JUAN A & ROSA	12102 WILLOW BROOK LN	PEARLAND	TX	77584-6540	NOT REPORTED
MARTINEZ FRANCISCO A	7070 SANTA FE DR	HOUSTON	TX	77061-2620	INDUSTRIAL
MCKEE CITY LIVING LP	1626 ORETHA CASTLE HALEY BLVD STE A	NEW ORLEANS	LA	70113-1311	DOMESTIC
MCTAGGERT MICHAEL & ELAINE	10501 CHICKADEE LN	HOUSTON	TX	77048-1302	PUBLIC SUPPLY
MID ANDERSON CANCER CENTER KNIGHT R	1515 HOLCOMBE BLVD UNIT 713	HOUSTON	TX	77030-4000	PUBLIC SUPPLY
MEMORIAL HERMANN HEALTH SYSTEM	909 FROSTWOOD DR STE 100	HOUSTON	TX	77024-2301	INDUSTRIAL

APPENDIX P  
 CERTIFIED MAIL  
 WATER WELL OWNERS  
 GOFORTH STREET PROPERTY  
 HOUSTON, TEXAS 77021

MERICHEM COMPANY	5455 OLD SPANISH TRL	HOUSTON TX	77023-5013	NOT REPORTED
METHODIST HOSPITAL	7550 GREENBRIAR ST RB5-124	HOUSTON TX	77030	IRRIGATION
MIDTOWN REDEVELOPMENT AUTHORITY	410 PIERCE ST STE 355	HOUSTON TX	77002-8722	UNUSED
MMJ GROUP INC	2251 DRUSILLA LN STE B	BATON ROUGE LA	70809-1590	DOMESTIC
MODIGLIANI PARTNERS LTD	PO BOX 12204	SPRING TX	77391-2204	NOT REPORTED
MONTROSE REAL ESTATE PARTNERS LTD C/O PROPERTY TAX DEPT	PO BOX 839999	SAN ANTONIO TX	78283-3999	DOMESTIC
MORGAN MARIE ANN	12500 EDWINA BLVD	HOUSTON TX	77045-4800	UNUSED
MSC FAMILY PROPERTIES LP	8814 MANHATTAN DR	HOUSTON TX	77096-2550	PUBLIC SUPPLY
NAR LIMITED PARTNERSHIP C/O CARROLLS RESTAURANT GROUP	14800 LANDMARK BLVD STE 500	DALLAS TX	75254-7013	INDUSTRIAL
NATIONAL OIL WELL VARCO LP	7909 PARKWOOD CIRCLE DR FL 6	HOUSTON TX	77036-6565	IRRIGATION
NESTLE WATERS NORTH AMERICA INC ATTN TAX DEPT	900 LONG RIDGE RD BLDG 2	STAMFORD CT	06902-1140	DOMESTIC
NGUYEN ARTHUR ANH	3810 BLARNEY DR	HOUSTON TX	77047-3704	IRRIGATION
NGUYEN HOA THI	8117 JOPLIN ST	HOUSTON TX	77017-2211	DE-WATERING
NGUYEN JOSE P & CHAU	6118 LOFTY LN	SPRING TX	77379-5343	NOT REPORTED
NGUYEN QUYNH TRANG	105 WILLARD ST	HOUSTON TX	77006-2139	INDUSTRIAL
NHDC SUNFLOWER TERRACE LLC	9421 HAVEN AVE	RANCHO CUCAMONGA CA	91730-5886	INDUSTRIAL
NORMEX INVESTMENTS INC	7225 HARRISBURG BLVD	HOUSTON TX	77011-4736	NOT REPORTED
NURCAHYA BUDHARDJO	16742 COUNTRY HIGHLAND DR	CYPRESS TX	77433-	NOT REPORTED
ONEAL SHERYLON T	PO BOX 8489	HOUSTON TX	77288-8489	DOMESTIC
OS ALMEDA LLC	2420 GARNETFIELD LN	FRIENDSWOOD TX	77546-4668	DOMESTIC
PALAIS ROYAL INVEST	1400 POST OAK BLVD STE 600	HOUSTON TX	77056-6010	INDUSTRIAL
PALMER POWER CORP	6451 RUPLEY CIR	HOUSTON TX	77087-3439	WASHATERIA
PAPADOPOULOS ANESTIS	2406 EAGLES WAY	PEARLAND TX	77581-5152	NOT REPORTED
PARKER LAFARGE INC % PROP TX DEPT	PO BOX 2883	WEST PALM BEACH FL	33402-2883	NOT REPORTED
PAUL P DURRETT TRUST	1202 MAUI DR	GALVESTON TX	77554-6168	UNUSED
PERLO DEVELOPMENT II INC C/O PERCY LADET	2309 ROSEWOOD ST	HOUSTON TX	77004-5256	DOMESTIC
PETRELLO ANTHONY G	515 W GREENS RD STE 1200	HOUSTON TX	77067-4536	RIG SUPPLY
PIPELINE REALTY SCC LLC	2330 HOLMES RD	HOUSTON TX	77051-1014	IRRIGATION
PIPELINE REALTY-ART PARK LLC	2300 HOLMES RD	HOUSTON TX	77051	PUBLIC SUPPLY
PIPKINWILDER KIMBERLY	11601 SUMMER MOON DR	PEARLAND TX	77584-7211	NOT REPORTED
PIL INVESTMENTS LP	3822 SHADY BREEZE DR	HOUSTON TX	77082-5621	DOMESTIC
PLAZA AT HOBBY OWNER LP	575 MADISON AVE 22ND FLR	NEW YORK NY	10022-8541	NOT REPORTED
PREMIER TOWER LP	914 MAIN ST STE 100	HOUSTON TX	77002-6209	DOMESTIC
PRIVA HOLDINGS LLC	6860 TELEPHONE RD	HOUSTON TX	77061-2838	NOT REPORTED
PRO VISION INC	4422 BALKIN ST	HOUSTON TX	77021-4104	INDUSTRIAL
PURSUIT FOUNDATION	3550 W DALLAS	HOUSTON TX	77019	DOMESTIC
RADWAN A Z LLC	308 SUNSET DR	FRIENDSWOOD TX	77546-4428	DOMESTIC
RAMIREZ JOSE J	7432 BRACE ST	HOUSTON TX	77061-2748	NOT REPORTED
RANGER H TX LP C/O DRA ADVISORS LLC	220 E 42ND ST 27TH FLOOR	NEW YORK NY	10017-5819	IRRIGATION
RECIPE FOR SUCCESS FOUNDATION % GRACIE CAVNAR	PO BOX 56405	HOUSTON TX	77256-6405	INDUSTRIAL
REED PARQUE LTD	7700 SANFELIPE STE 300	HOUSTON TX	77063-1644	NOT REPORTED
RENDON RICARDO	7658 PARK PLACE BLVD	HOUSTON TX	77087-4526	INDUSTRIAL



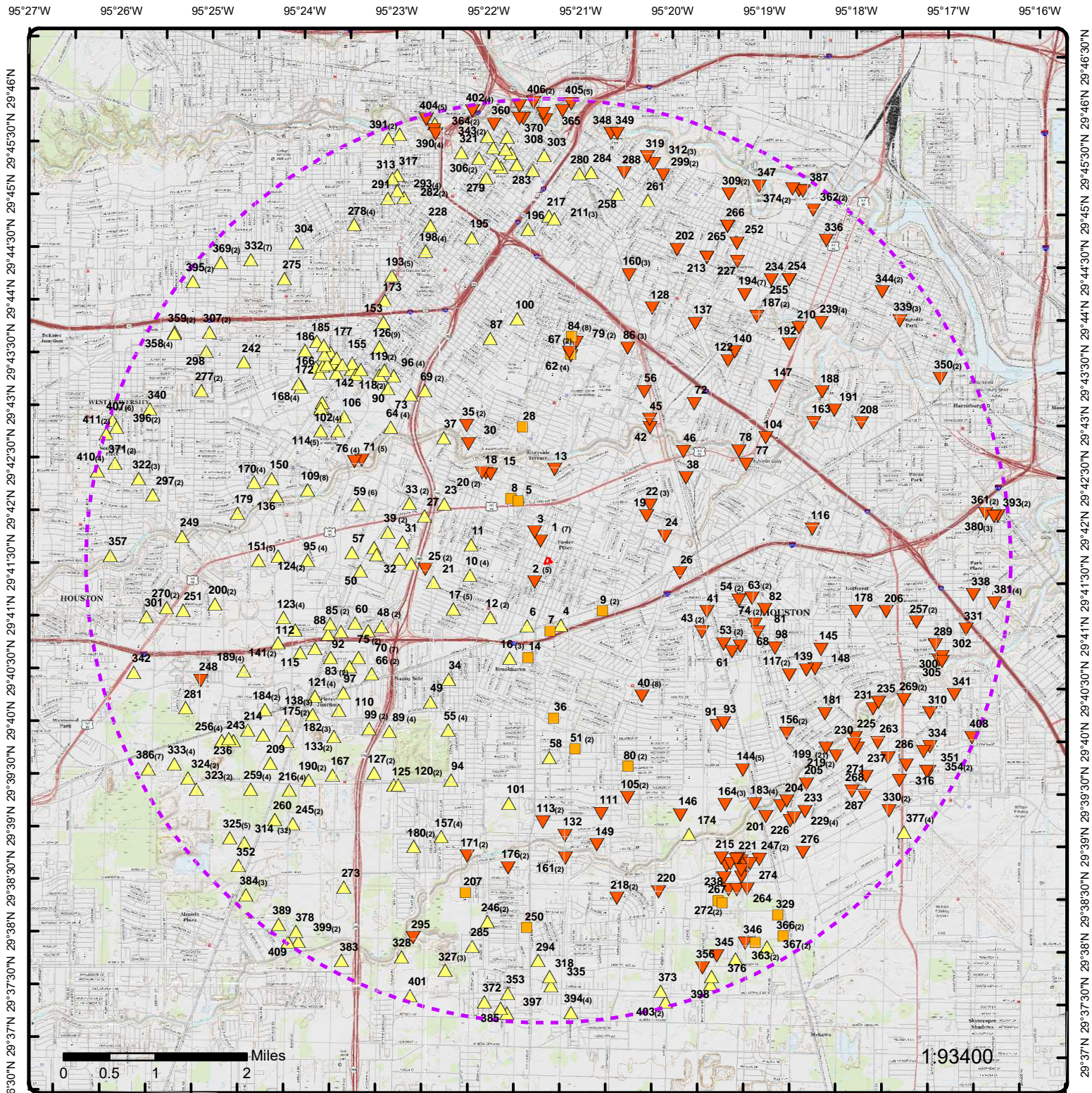
APPENDIX P  
 CERTIFIED MAIL  
 WATER WELL OWNERS  
 GOFORTH STREET PROPERTY  
 HOUSTON, TEXAS 77021

RHONE CULLEN LTD	4808 GIBSON ST	HOUSTON	TX	77007-5480	PUBLIC SUPPLY
RISE UNIVERSITY	PO BOX 1892	HOUSTON	TX	77251-1892	UNUSED
RIMD ENTERPRISES INC	PO BOX 2599	SUGAR LAND	TX	77487	IRRIGATION
ROBERTS EUNICE BOWLES % GARY M ROBERTS ESTATE OF	6845 CAYTON ST	HOUSTON	TX	77061-3809	DOMESTIC
RODRIGUEZ MARIA I	7266 SIMS DR	HOUSTON	TX	77061-2640	INDUSTRIAL
ROSALES JOHN H	8227 COLGATE ST	HOUSTON	TX	77061-1105	DOMESTIC
ROSE BRIAN & SUZANNE	3716 HARPER ST	HOUSTON	TX	77005-3622	DOMESTIC
ROSS K C JR	8326 GRANDVIEW ST	HOUSTON	TX	77051-1226	DOMESTIC
RSQ DEVELOPMENT LLC	13501 KATY FWY STE 3180	HOUSTON	TX	77079-1305	NOT REPORTED
SAL J & DAWN LOCATELLI TRUST	P O 3608	MORGAN CITY	LA	70381-	DOMESTIC
SALAZAR IVONNE & EDUARDO	7749 BROADVIEW DR	HOUSTON	TX	77061-1607	INDUSTRIAL
SANCHEZ FELISA H	6000 WALTRIP ST	HOUSTON	TX	77087-5143	NOT REPORTED
SCHROEDER DARRYL & LORI	9420 KNIGHT RD	HOUSTON	TX	77045-1206	IRRIGATION
SCOTT STREET LTD PARTNERSHIP	7700 SANFELIPE STE 300	HOUSTON	TX	77063-1644	INDUSTRIAL
SEVENTY TWO REALTY COMPANY LLC	3320 UNIVERSITY BLVD	HOUSTON	TX	77005-3354	DOMESTIC
SHADOW LAWN LLC	12333 SOWDEN RD STE B	HOUSTON	TX	77080-2059	DOMESTIC
SHADYSIDE HOMES LLC	12333 SOWDEN RD STE B PIMB 54473	HOUSTON	TX	77080-2059	IRRIGATION
SHANNON GREGORY	3418 SOUTH PARKWOOD DR	HOUSTON	TX	77021-1238	NOT REPORTED
SHERARD KIMBERLY C	2105 ENGELMOHR ST UNIT D	HOUSTON	TX	77054-3845	IRRIGATION
SHERMAN WAY MIDDTOWN LLC ET AL	10351 SANTA MONICA BLVD SUITE 270	LOS ANGELES	CA	90025-6935	DOMESTIC
SHOP SHIM	7591 MORLEY ST	HOUSTON	TX	77061-2828	IRRIGATION
SHRADER JUSTIN H	16 SUNSET BLVD	HOUSTON	TX	77005-1837	INDUSTRIAL
SIMI INVESTMENT CO INC	2330 HOLMES RD	HOUSTON	TX	77051-1014	INDUSTRIAL
SL PROJECT TEXAS LP	100 CRESCENT CT STE 850	DALLAS	TX	75201-6904	INJECTION
SMITH KYLE D	1220 SOUTHMORE BLVD	HOUSTON	TX	77004-5826	UNUSED
SOUTHERN PACIFIC RAILROAD COMPANY UNION PACIFIC RAILROAD CO	1400 DOUGLAS ST STOP 1640	OMAHA	NE	68179-1001	UNUSED
SOUTHERN UNION DATA CENTER LLC ATTN: PROPERTY TAX DEPT	PO BOX 4967	HOUSTON	TX	77210-4967	NOT REPORTED
SOUTHWESTERN BELL TELE CO	909 CHESTNUT ST RM 36	SAINT LOUIS	MO	63101-2069	IRRIGATION
STAR OF HOPE MISSION	4848 LOOP CENTRAL DR STE 500	HOUSTON	TX	77081-2355	INDUSTRIAL
STAR PROPERTIES LLC	13630 BEAMER RD STE 107	HOUSTON	TX	77089-6037	DOMESTIC
STEVENSON M T SR HEIRS FLP LTD	11420 ALMEDA RD	HOUSTON	TX	77045-1806	DOMESTIC
SUDELA KATHERIN D &	7816 OAK VISTA ST	HOUSTON	TX	77087-5444	NOT REPORTED
SUEBA INVESTMENTS # 32 LTD	1800 WEST LOOP S STE 1323	HOUSTON	TX	77027-3230	IRRIGATION
SUNLAKE LTD	1616 S VOSS STE 618	HOUSTON	TX	77057-2620	OTHER
SUSSER PETROLEUM OPERATING COMPANY LLC	555 E AIRTEX DR	HOUSTON	TX	77073-6099	INDUSTRIAL
T FOREMAN LLC	6214 JOYNER ST	HOUSTON	TX	77087-4018	DOMESTIC
TAEJ ENTERPRISES LLC	5111 CHINABERRY GRV	MISSOURI CITY	TX	77459-6259	NOT REPORTED
TANNAHILL TRANSFER INC	1748 OAK TREE DR	HOUSTON	TX	77080-7240	NOT REPORTED
TEMA DEVELOPMENT INC	1701 HERMANN DR UNIT 1304	HOUSTON	TX	77004-7327	DOMESTIC
TERAN ADOLFO R	2100 ENGELING RD	ROSENBERG	TX	77471-9517	INDUSTRIAL
TEXAS DEPARTMENT OF TRANSPORTATION	PARCEL 108 (8012-1-31)	HOUSTON	TX	77251-1386	INDUSTRIAL
TEXAS MEDICAL CENTER % GENERAL COUN	2450 HOLCOMBE BLVD STE 1	HOUSTON	TX	77021-2040	DOMESTIC
TEXAS SOUTHERN UNIVERSITY FOUNDATION	3100 CLEBURNE AVE	HOUSTON	TX	77004-4501	NOT REPORTED
THE ALLEN TOWER LLC	2506 W MAIN ST 5TH FLR	HOUSTON	TX	77098-3223	NOT REPORTED
TMC SAN MARIN INVESTORS LLC	5605 GLENRIDGE DR STE 1010	ATLANTA	GA	30342-1381	HEAT PUMP

APPENDIX P  
 CERTIFIED MAIL  
 WATER WELL OWNERS  
 GOFORTH STREET PROPERTY  
 HOUSTON, TEXAS 77021

TMC TRUST	6711 STELLA LINK RD# 177	HOUSTON	TX	77005-4342	UNUSED
TORRES AUSTREBERTO	1307 DIEZ ST	HOUSTON	TX	77023-3601	SPRINKLER LOOP
TRACY AND LEE LAWRENCE FAMILY LIMITED	7519 WOODVINE PLACE CT	HOUSTON	TX	77055-6875	NOT REPORTED
TRANSFORMATION 5701 LLC	5701 MAIN ST	HOUSTON	TX	77005-1824	INDUSTRIAL
TRI COASTAL DEVELOPMENT LLC	12141 WICKCHESTER LN STE 550	HOUSTON	TX	77079-1261	NOT REPORTED
UH HAMMOND SCOTT LP	5 RIVERWAY STE 300	HOUSTON	TX	77056-1864	NOT REPORTED
UNDERGROUND STORAGE LLC ENTERPRISE GC LP	PO BOX 4018	HOUSTON	TX	77210-4018	INDUSTRIAL
UNITED STATES OF AMERICA	U S DISTRICT ATTORNEY	HOUSTON	TX	77002	UNUSED
UNIVERSITY HOUSTON SYSTEMS % OFFICE OF REAL ESTATE SERVICES	5000 GULF FWY BLDG 1	HOUSTON	TX	77204-8017	DOMESTIC
UNIVERSITY OF TEXAS HEALTH % OFFICE OF GENERAL COUNSEL- REAL ESTATE	210 W 7TH ST	HOUSTON	TX	78701-2903	DOMESTIC
URIDALES RICHARD	6618 HEFFERNAN ST	HOUSTON	TX	77087-5922	INDUSTRIAL
VENECIA RPM REALTY LLC	6587 EPPES ST	HOUSTON	TX	77087-2201	DOMESTIC
VERA ADAN PADILLA	7250 CAYTON DR	HOUSTON	TX	77061-2712	PUBLIC SUPPLY
VERDEW LP	P O BOX 355	MISSOURI CITY	TX	77459-0355	INDUSTRIAL
WALTERS LARRY & M DARLENE	3906 S WATER IRIS CT	HOUSTON	TX	77059-3010	DOMESTIC
WALTHOUR JOY R	4514 SORSBY DR	HOUSTON	TX	77047-2202	DOMESTIC
WARD RUDELL JR	6122 RIDGEWAY DR	HOUSTON	TX	77033-1229	NOT REPORTED
WEI LP	3988 CLAY ST	HOUSTON	TX	77023-1700	NOT REPORTED
WILLIAMS BROTHERS CONST CO	PO BOX 66428	HOUSTON	TX	77266-6428	NOT REPORTED
WM RICE INSTITUTE	6100 MAIN ST	HOUSTON	TX	77005-1827	INDUSTRIAL
WOOD PROTECTION CO	PO BOX 330376	HOUSTON	TX	77233-0376	INDUSTRIAL
WORLDWIDE HOSPITALITY INC	8510 ALMEDA RD	HOUSTON	TX	77054-4600	NOT REPORTED
WYSONG ROBERT M	PO BOX 2079	NEW WAVERLY	TX	77358-7079	UNUSED
YOHANNAN RAJAN K	4008 OLD CHOCOLATE BAYOU RD	MANVEL	TX	77578-2833	OTHER
YOUNG DAVE & BARBARA	5619 WOODGREEN ST	HOUSTON	TX	77033-3226	IRRIGATION
ZACCA NADIM M & NOUHA	22 SUNSET BLVD	HOUSTON	TX	77005-1837	NOT REPORTED





Map: 5.0 Mile Radius | Zoom Level: 1

Order Number: 23011600183

Address: 6525 Goforth Street, Houston, TX



## Plotted Water Wells

- |                                   |                                   |
|-----------------------------------|-----------------------------------|
| Project Property                  | Buffer Outline                    |
| Eris Sites with Higher Elevation  | Eris Areas with Higher Elevation  |
| Eris Sites with Same Elevation    | Eris Areas with Same Elevation    |
| Eris Sites with Lower Elevation   | Eris Areas with Lower Elevation   |
| Eris Sites with Unknown Elevation | Eris Areas with Unknown Elevation |

*This page intentionally left blank.*



**APPENDIX Q**

*The name and address of each retail public utility, as defined in section 13.002 of the Texas Water Code that owns or operates a groundwater supply well within five miles of the boundary of the designated property.*

According to the Texas Water Code, Section 13.002, "Retail public utility" means any person, corporation, public utility, water supply or sewer service corporation, municipality, political subdivision or agency operating, maintaining, or controlling in this state facilities for providing potable water service or sewer service, or both, for compensation. The table below includes all the retail public utilities that own or operate at least one groundwater supply well within five miles of the designated property.

Retail Public Utility	Mailing Information			
	Address	City	State	ZIP Code
City of Houston	PO Box 1562	Houston	TX	77251
City of Southside Place	3756 Bellaire Blvd	Houston	TX	77025
City of West University Place	2801 Mills St	Houston	TX	77051
MD Anderson Cancer Center	1515 HOLCOMBE BLVD UNIT 713	Houston	TX	77030
Rice University	PO BOX 1892	Houston	TX	77251

The RPU's listed above are also detailed in Appendix P. An electronic copy of this data is also provided in Appendix Y.

*This page intentionally left blank.*



## **APPENDIX R**

*A listing of each municipality, other than the city of Houston, with a corporate limit within one-half mile of the boundary of the designated property.*

There are no municipalities other than the City of Houston with a corporate limit within one-half mile of the designated property.

*This page intentionally left blank.*

**APPENDIX S**

*A listing of each municipality, other than the City of Houston, that owns or operates a groundwater supply well within five miles of the boundary of the designated property.*

The following municipalities have boundaries within five miles of the boundary of the designated property and operate one or more groundwater supply wells:

<b>Municipality</b>	<b>Mailing Information</b>			
	<b>Address</b>	<b>City</b>	<b>State</b>	<b>ZIP Code</b>
City of Southside Place	6309 Edloe	Houston	TX	77005
City of West University Place	2801 Mills St	Houston	TX	77051

The municipalities listed above are also detailed in Appendix P.

*This page intentionally left blank.*

## **APPENDIX T**

*A listing of owners of real property within 2,500 ft. of the boundary of the designated property as indicated by the most recent appraisal district records. Please Note: This requirement may include real property outside the City of Houston. Be sure to include ALL properties in the 2,500 ft. boundary. (An accompanying electronic excel file with mailing information should be included with your application.)*

Table T includes a list of the real property owners within 2,500 ft of the boundary of the designated property. An electronic copy of Table T is also being submitted to the City of Houston and has been included in Appendix Y.

**APPENDIX T**  
**REGULAR MAIL**  
OWNERS OF REAL PROPERTY - 2,500 FEET RADIUS  
GOFORTH STREET PROPERTY  
HOUSTON, TEXAS 77021

OWNER NAME	SITE ADDRESS	CITY	STATE	MAILING ADDRESS	CITY	STATE	ZIPCODE
22 VENTURES LLC	4612 KINGSBURY St	HOUSTON	TX	9659 N SAM HOUSTON PKWY E STE 150 #291	HUMBLE	TX	77396-1290
24 SEVEN ENTERPRENEURS LLC	6626 CULLEN	HOUSTON	TX	1455 HIGHWAY 6 SOUTH STE B	SUGAR LAND	TX	77478-5079
3527 RUTH LLC	4601 KEYSTONE St	HOUSTON	TX	1212 GRAY MOSS LN	HOUSTON	TX	77055-6841
3831 COSBY LLC	3831 COSBY St	HOUSTON	TX	1212 GRAY MOSS LN	HOUSTON	TX	77055-6841
3923 LUCA LLC	3923 LUCA St	HOUSTON	TX	4314 YOAKUM BLVD 2ND FLR	HOUSTON	TX	77006-5865
400 WESTMORELAND LLC	4506 KINGSBURY St	HOUSTON	TX	PO BOX 573036	HOUSTON	TX	77257-3036
4333 PERRY PARTNERS LTD	4333 PERRY St	HOUSTON	TX	PO BOX 2189	PEARLAND	TX	77588-2189
4530 KINGSBURY LLC	4530 KINGSBURY St	HOUSTON	TX	1212 GRAY MOSS LN	HOUSTON	TX	77055-6841
5107 YELLOWSTONE LLC	6327 GOFORTH St	HOUSTON	TX	1212 GRAY MOSS LANE	HOUSTON	TX	77055-6841
5909 ENGLAND LLC % A A KASHANI	5909 ENGLAND	HOUSTON	TX	4204 BELLAIRE BLVD	HOUSTON	TX	77025-1000
6214 SAN AUGUSTINE LLC	6214 SAINT AUGUSTINE St	HOUSTON	TX	915 FRANKLIN ST UNIT 9F	HOUSTON	TX	77002-1733
6229 CULLEN STREET LAND & TRUST	6229 CULLEN Blvd	HOUSTON	TX	4420 CYNTHIA ST	BELLAIRE	TX	77401-5603
6624 SAINT AUGUSTINE LLC	6624 SAINT AUGUSTINE St	HOUSTON	TX	1707 1/ 2 POST OAK BLVD STE 268	HOUSTON	TX	77056-
6834 DRIFTWOOD LLC	6834 DRIFTWOOD St	HOUSTON	TX	26 AVIANO CIR	MISSOURI CITY	TX	77459-1488
A H OSMANI LLC	4303 ALICE St	HOUSTON	TX	4311 LAMPTON CIR	BELLAIRE	TX	77401-3209
A1 A TURKA LLC	6313 GOFORTH St	HOUSTON	TX	5613 MORNINGSIDE DR	HOUSTON	TX	77005-3218
ABBASSI CONSTRUCTION LLC	4005 ALICE St	HOUSTON	TX	13252 TRAIL HOLLOW DR	HOUSTON	TX	77079-3748
ABDO GEORGE & NELLY	3938 ALBERTA St	HOUSTON	TX	13406 SCHUMANN TRL	SUGAR LAND	TX	77498-3493
ABDULLAH FARID A	4702 IDAHO St	HOUSTON	TX	16702 VILLAGE VIEW TRL	SUGAR LAND	TX	77498-7200
ABDULLATIF OSAMA	4517 PERRY St	HOUSTON	TX	5445 ALMEDA RD STE 500	HOUSTON	TX	77004-7450
ACEVEDO ARTURO & MARIA	6006 SIDNEY St	HOUSTON	TX	6006 SIDNEY ST	HOUSTON	TX	77021-2733
ACHILEFU CANDRIA A & OBINNA R	6510 ST AUGUSTINE St	HOUSTON	TX	PO BOX 14995	HOUSTON	TX	77221-4995
ACOUSTIC HEARING & ALLERGY CENTER INC	6323 FOSTER St	HOUSTON	TX	5135 EDLOE ST	HOUSTON	TX	77005-1101
ACUNA MARTIN	7025 SAINT AUGUSTINE St	HOUSTON	TX	530 W 17TH	HOUSTON	TX	77008-3632
ADAIR HENRY W JR & TWILA	6730 CULLEN Blvd	HOUSTON	TX	4433 SHADY LAKE DR	SEABROOK	TX	77586-1517
ADAMS GEORGE R & GLORIA	6419 ENGLAND St	HOUSTON	TX	6419 ENGLAND ST	HOUSTON	TX	77021-4111
ADAMS MILTON D JR	3902 TRISTAN St	HOUSTON	TX	3902 TRISTAN ST	HOUSTON	TX	77021-2645
ADAMS SAMMIE JOE	6716 SAINT AUGUSTINE St	HOUSTON	TX	6716 SAINT AUGUSTINE ST	HOUSTON	TX	77021-4835
ADESORO & CHAO DEVELOPMENT	6103 GOFORTH St	HOUSTON	TX	8115 MARCY DR UNIT A	HOUSTON	TX	77033-3011
AFC HOUSES 18 401K PSP	7007 ENGLAND St	HOUSTON	TX	5802 MAXIE ST UNIT D	HOUSTON	TX	77007-3060
AGAPE DEVELOPMENT LAND LLC	CALHOUN	HOUSTON	TX	6401 CALHOUN RD	HOUSTON	TX	77021-4203
AGAPE DEVELOPMENT MINISTRIES	6504 CALHOUN Rd	HOUSTON	TX	PO BOX 460061	HOUSTON	TX	77056-8061
AGAPE HOMES	4722 WARD St	HOUSTON	TX	6504 CALHOUN RD	HOUSTON	TX	77021-4206
AGAPE HOMES CDC	LONDON St	HOUSTON	TX	6504 CALHOUN RD	HOUSTON	TX	77021-4206
AGAPE HOMES COMMUNITY DEVELOPMENT CORP	4620 DEWBERRY St	HOUSTON	TX	6504 CALHOUN RD	HOUSTON	TX	77021-4206
AGUILAR MARIA DELOS A	4515 WARD St	HOUSTON	TX	4515 WARD ST	HOUSTON	TX	77021-5033
AGUILAS HIGINIO	4521 YELLOWSTONE Blvd	HOUSTON	TX	4521 YELLOWSTONE BLVD	HOUSTON	TX	77021-4247
AGUIREE PEDRO & VIRGINIA Y	6904 SHERWOOD Dr	HOUSTON	TX	4809 BERRYDALE ST	HOUSTON	TX	77017-3821
AH OSMANI LLC	6004 ENGLAND St	HOUSTON	TX	4311 LAMPTON CIR	BELLAIRE	TX	77401-3209
AHB DEVELOPMENT LLC	3910 IDAHO St	HOUSTON	TX	13280 NW FRWY STE F309	HOUSTON	TX	77040-6029
AHMED SHAMOON	4501 KEYSTONE St	HOUSTON	TX	431 LAMPTON CIR	BELLAIRE	TX	77401-
AK CAPITAL SERIES LLC	5928 ENGLAND St	HOUSTON	TX	4204 BELLAIRE BLVD	HOUSTON	TX	77025-1000
AKHIDENOR CHRIS	6315 SHERWOOD Dr	HOUSTON	TX	6315 SHERWOOD DR	HOUSTON	TX	77021-2637
AKHIONBARE EDWARD	6222 FOSTER St	HOUSTON	TX	6222 FOSTER ST	HOUSTON	TX	77021-2744
AKPABIO TANYA A	3927 LUCA St	HOUSTON	TX	3927 LUCA ST	HOUSTON	TX	77021-4021
ALBERT DONALD	6604 SIDNEY St	HOUSTON	TX	6604 SIDNEY ST	HOUSTON	TX	77021-4140
ALCEBA CONSTRUCTION LLC	6801 LONDON St	HOUSTON	TX	8440 CREEKSIDE GREEN DR 6202	SPRING	TX	77389
ALEJANDRE EZEQUIEL	6324 SHERWOOD Dr	HOUSTON	TX	6324 SHERWOOD DR	HOUSTON	TX	77021-2638
ALI IMTIAZ AHMED	7009 CONLEY St	HOUSTON	TX	6511 WILDING WIMBLEDON CT	SPRING	TX	77379-7735
ALLEN JESSE L	6414 SHERWOOD Dr	HOUSTON	TX	6414 SHERWOOD DR	HOUSTON	TX	77021-4030
ALLEN REGINALD G	6119 SHERWOOD Dr	HOUSTON	TX	714 CITATION DR	STAFFORD	TX	77477-6370
ALLISON JOHN F	6124 ENGLAND St	HOUSTON	TX	PO BOX 321075	HOUSTON	TX	77221-1075
ALLISON RUBY	6736 FOSTER St	HOUSTON	TX	6733 EASTWOOD ST	HOUSTON	TX	77021-5019
ALLISON RUBY LEE	6708 EASTWOOD St	HOUSTON	TX	6733 EASTWOOD ST	HOUSTON	TX	77021-5019
ALMIGHTY MINISTERIES INC	4706 IDAHO St	HOUSTON	TX	PO BOX 35913	HOUSTON	TX	77235-5913
ALSTON ASHLEY	4903 BALKIN St	HOUSTON	TX	18115 LINDEN FOREST LN	KATY	TX	77449-1517
ALVAREZ JOSE O & VERONICA	7028 FOSTER St	HOUSTON	TX	7028 FOSTER ST	HOUSTON	TX	77021-4927
AMBLER JAY & LYN	6322 EASTWOOD St	HOUSTON	TX	PO BOX 3032	SAN RAMON	CA	94583-8032
AMOS DAVID W	6123 ENGLAND St	HOUSTON	TX	2617C W HOLCOMBE BLVD 191	HOUSTON	TX	77025-
ANDERSON BARBARA	3918 ALSACE St	HOUSTON	TX	3918 ALSACE ST	HOUSTON	TX	77021-2618
ANDERSON BESSIE	ST AUGUSTINE St	HOUSTON	TX	3206 PROSPECT ST	HOUSTON	TX	77004-7832
ANDERSON DONNELL	6212 SIDNEY St	HOUSTON	TX	6212 SIDNEY ST	HOUSTON	TX	77021-2766
ANDERSON OSBORNE D JR	6422 SHERWOOD Dr	HOUSTON	TX	10015 ERIN GLEN WAY	PEARLAND	TX	77584-3072
ANDERSON TERRES	4510 BALKIN St	HOUSTON	TX	4510 BALKIN ST	HOUSTON	TX	77021-4202
ANDREPONT EBONY	6616 CONLEY St	HOUSTON	TX	2931 PERDIDO BAY LN	PEARLAND	TX	77584-3461
ANGEL PENTECOSTAL MISSION	CULLEN	HOUSTON	TX	6913 EASTWOOD ST	HOUSTON	TX	77021-5023
ANGELES CLARA M	6611 FOSTER St	HOUSTON	TX	6611 FOSTER ST	HOUSTON	TX	77021-4135
ANGLIN CLYDE D % ULYSES H ANGLIN ESTATE	6826 DRIFTWOOD St	HOUSTON	TX	6826 DRIFTWOOD ST	HOUSTON	TX	77021-4814
ANTOINE RUBY RUBY L ANTOINE	6705 PARIS St	HOUSTON	TX	6705 PARIS ST	HOUSTON	TX	77021-5055
APA GROUP LLC	6611 SHERWOOD Dr	HOUSTON	TX	11601 SHADOW CREEK 199 PKWY STE 111	PEARLAND	TX	77584-
ARANDA DAVID A	6907 BEACHWOOD St	HOUSTON	TX	6907 BRACHWOOD ST	HOUSTON	TX	77021-
ARCENEUX ARTHUR & RUTH	7035 FOSTER St	HOUSTON	TX	7035 FOSTER ST	HOUSTON	TX	77021-4948
ARCHIE JOSEPHINE W	3906 ZEPHYR St	HOUSTON	TX	3906 ZEPHYR ST	HOUSTON	TX	77021-2647
ARELLANO ELIZABETH	6618 DUMBLE	HOUSTON	TX	6618 DUMBLE ST	HOUSTON	TX	77021-4313



**APPENDIX T**  
**REGULAR MAIL**  
OWNERS OF REAL PROPERTY - 2,500 FEET RADIUS  
GOFORTH STREET PROPERTY  
HOUSTON, TEXAS 77021

ARENAS HUGO ALFONSO	6831 CALHOUN Rd	HOUSTON	TX	777 S MAYDE CREEK DR APT 414	HOUSTON	TX	77079-6159
ARMCO ENTERPRISE INC	6313 SAINT AUGUSTINE St	HOUSTON	TX	5620 DARLING ST	HOUSTON	TX	77007-1829
ARMITIGE CHERYL Y	6733 MADRID St	HOUSTON	TX	6733 MADRID ST	HOUSTON	TX	77021-
ARMSTRONG COURTNEY D	6714 CONLEY St	HOUSTON	TX	6714 CONLEY ST	HOUSTON	TX	77021-4847
ARMSTRONG ISRAEL L	6737 SHERWOOD Dr	HOUSTON	TX	8307 LETTIE ST	HOUSTON	TX	77075-4723
ARREDONDO ALICIA V	7028 SIDNEY St	HOUSTON	TX	7028 SIDNEY ST	HOUSTON	TX	77021-4912
ARSCOTT JACQUELYN	6801 CULLEN Blvd	HOUSTON	TX	3314 PARKWOOD DR	HOUSTON	TX	77021-1139
ARZATE GUICELA T	6101 CONLEY St	HOUSTON	TX	2100 ENGELING RD	ROSENBERG	TX	77471-9517
ASPINALL CARLISLE ANTHONY	3926 ALSACE St	HOUSTON	TX	5507 WINDING RIDGE	SPRING	TX	77379-8847
ATLAS REAL ESTATE LLC	4706 YELLOWSTONE Blvd	HOUSTON	TX	2332 BARTLETT ST	HOUSTON	TX	77098-5212
AVALOS RAYMOND & REBECCA	4007 PORTER St	HOUSTON	TX	4007 PORTER ST	HOUSTON	TX	77021-2625
AVI & SUZANNE RON 2012 CHILDREN'S TRUST	ST AUGUSTINE	HOUSTON	TX	4808 GIBSON ST	HOUSTON	TX	77007-5480
AYCOCK YOHAN	6812 EASTWOOD St	HOUSTON	TX	1903 CANYON CREST DR	SUGAR LAND	TX	77479-8951
AZAMAR LIDIA MOREIRA	4603 KEYSTONE St	HOUSTON	TX	4603 KEYSTONE ST	HOUSTON	TX	77021-3415
AZH APARTMENTS LLC	7013 CONLEY St	HOUSTON	TX	PO BOX 924176	HOUSTON	TX	77292-4176
AZUL ZE LLC	6801 MADRID St	HOUSTON	TX	1302 WAUGH DR STE 941	HOUSTON	TX	77019-3908
BABINEAUX JERID	4612 DEWBERRY St	HOUSTON	TX	1703 DARBY LN	FRESNO	TX	77545-9232
BAGBY SALES COMPANY INC	ENGLAND	HOUSTON	TX	PO BOX 14687	HOUSTON	TX	77221-4687
BAILEY JOCELYN A	4514 NORMANDY Wy	HOUSTON	TX	4514 NORMANDY WAY	HOUSTON	TX	77021-3330
BAILEY REGINAL	6821 CALHOUN Rd	HOUSTON	TX	6821 CALHOUN RD	HOUSTON	TX	77021-5129
BAKER PATRICIA	3942 WARD St	HOUSTON	TX	3942 WARD ST	HOUSTON	TX	77021-4860
BALDERAS DOMINGO	6709 PARIS St	HOUSTON	TX	6709 PARIS ST	HOUSTON	TX	77021-5055
BARDALES SANDRA J	4726 IDAHO St	HOUSTON	TX	3927 WIMBERLEY HOLLOW LN	HOUSTON	TX	77053-4568
BARKLEY JAMES FRANK	4504 DIXIE Dr	HOUSTON	TX	4504 DIXIE DR	HOUSTON	TX	77021-3320
BARRAGAN LJ	4730 IDAHO St	HOUSTON	TX	4730 IDAHO ST	HOUSTON	TX	77021-5165
BARRERA SAUL A	6602 NEW YORK St	HOUSTON	TX	6602 NEW YORK ST	HOUSTON	TX	77021-4236
BARRETT JOE DELL	7101 SIDNEY St	HOUSTON	TX	7101 SIDNEY ST	HOUSTON	TX	77021-5832
BATRES RENE	6518 MADRID St	HOUSTON	TX	6702 OLYMPIA DR	PASADENA	TX	77505-3343
BAYLOR MEDICAL FOUNDATION	SIDNEY St	HOUSTON	TX	ONE BAYLOR PLAZA BCM 200	HOUSTON	TX	77030-
BCB PROPERTIES LLC	4506 COSBY St	HOUSTON	TX	6331 CULLEN BLVD	HOUSTON	TX	77021-3907
BEACON LIGHT TRINITY CHURCH	LONDON Ave	HOUSTON	TX	6655 LONDON ST	HOUSTON	TX	77021-4229
BEAN LAVADA L	3827 ALBERTA St	HOUSTON	TX	3827 ALBERTA ST	HOUSTON	TX	77021-2519
BEARD DEVELOPMENT LLC	6510 SIDNEY St	HOUSTON	TX	7410 W FUQUA	MISSOURI CITY	TX	77489-2415
BEASON ROGERS JACQUELINE	6632 GOFORTH St	HOUSTON	TX	4911 DIAMOND SPRINGS DR	MISSOURI CITY	TX	77459-6311
BEASON VELA MAE	6522 GOFORTH St	HOUSTON	TX	6522 GOFORTH ST	HOUSTON	TX	77021-4120
BECERRA FELIPE	4105 ALICE St	HOUSTON	TX	4105 ALICE ST	HOUSTON	TX	77021-4901
BECK CATHRYN YVONNE	6824 SAINT AUGUSTINE St	HOUSTON	TX	11419 STONE MALLOW DR	HOUSTON	TX	77095-4874
BEDOLLA MEAT GROUP INC	4614 PERRY St	HOUSTON	TX	4614 PERRY ST	HOUSTON	TX	77021-3439
BELCHER RAYMOND & ALICE	6722 WESTON St	HOUSTON	TX	6722 WESTON ST	HOUSTON	TX	77021-5122
BELL AVENELL G	7029 CONLEY St	HOUSTON	TX	7029 CONLEY ST	HOUSTON	TX	77021-4809
BELL TIFFNEY	6504 ENGLAND St	HOUSTON	TX	PO BOX 38587	HOUSTON	TX	77238-8587
BELLA LLC	4226 YELLOWSTONE Blvd	HOUSTON	TX	3621 BELLEFONTAINE ST	HOUSTON	TX	77025-1316
BELLFORT TRADE CENTER LLC	7001 SAINT AUGUSTINE St	HOUSTON	TX	7001 SAINT AUGUSTINE ST	HOUSTON	TX	77021-
BELTRAN SELSO	4507 DEWBERRY St	HOUSTON	TX	4507 DEWBERRY ST	HOUSTON	TX	77021-3909
BELWAL JYOTI & CHAITANYA	4523 PERRY St	HOUSTON	TX	4523 PERRY ST	HOUSTON	TX	77021-3929
BENARD GEORGE % BENARD GEORGE	6606 FOSTER St	HOUSTON	TX	6606 FOSTER ST	HOUSTON	TX	77021-4136
BENITEZ JESICA	7036 CONLEY St	HOUSTON	TX	7036 CONLEY ST	HOUSTON	TX	77021-4810
BENITEZ JESUS	6721 ENGLAND St	HOUSTON	TX	500 BOWEN LOOP	CLEVELAND	TX	77328-8042
BENNETT ARTHUR L	3927 TRISTAN St	HOUSTON	TX	4127 WUTHERING HEIGHTS DR	HOUSTON	TX	77045-3324
BENSON LINDA	6611 EASTWOOD St	HOUSTON	TX	6611 EASTWOOD ST	HOUSTON	TX	77021-4243
BERGARA EVA	6726 ENGLAND St	HOUSTON	TX	6726 ENGLAND ST	HOUSTON	TX	77021-4916
BERTIN ROBERT J	ST AUGUSTINE	HOUSTON	TX	PO BOX 14326	HOUSTON	TX	77221-4326
BETTS PENNY	6819 SCOTT St	HOUSTON	TX	6819 SCOTT ST	HOUSTON	TX	77021-4823
BHAKTA DHARMENDRA C	3949 YELLOWSTONE Blvd	HOUSTON	TX	3949 YELLOWSTONE BLVD	HOUSTON	TX	77021-4039
BINKLEY B	6810 EASTWOOD St	HOUSTON	TX	4801 SOUTH LOOP E	HOUSTON	TX	77033-2510
BINKLEY TONY T	6711 NEW YORK St	HOUSTON	TX	6711 NEW YORK ST	HOUSTON	TX	77021-5047
BISHOP VERISSA R	3925 YELLOWSTONE Blvd	HOUSTON	TX	3829 WICHITA ST	HOUSTON	TX	77004-6536
BLACKMON BETTYE L ESTATE OF WOODY BLACKMON JR ADM	3927 FLORINDA St	HOUSTON	TX	2515 CRYSTAL SHORE DR	ROSHARON	TX	77583-3285
BLAIR EVERLENE ESTATE OF	6618 SHERWOOD Dr	HOUSTON	TX	6618 SHERWOOD DR	HOUSTON	TX	77021-4034
BLAKE ALBERT L JR & PATRICIA E	6602 FOSTER St	HOUSTON	TX	6602 FOSTER ST	HOUSTON	TX	77021-4136
BLANCO JOSE E	6128 ENGLAND St	HOUSTON	TX	6131 CONLEY ST	HOUSTON	TX	77021-2648
BLANCO JOSE E & MARINA	6131 CONLEY St	HOUSTON	TX	6131 CONLEY ST	HOUSTON	TX	77021-2648
BLANKS ARLETA FAYE ESTATE OF	6817 SAINT AUGUSTINE St	HOUSTON	TX	6817 SAINT AUGUSTINE ST	HOUSTON	TX	77021-4836
BLAYLOCK KOHISHA	6825 SHERWOOD Dr	HOUSTON	TX	6825 SHERWOOD DR	HOUSTON	TX	77021-4827
BOB & NHI CORPORATION	LIVERPOOL St	HOUSTON	TX	1115 FREEPORT ST	HOUSTON	TX	77015-5177
BOBB VERNON R	4915 KELSO St	HOUSTON	TX	4915 KELSO ST	HOUSTON	TX	77021-4342
BOGAN SEAN & KATIE	7032 CONLEY St	HOUSTON	TX	7032 CONLEY ST	HOUSTON	TX	77021-4810
BOGGIES KENNETH C	HULL St	HOUSTON	TX	ADDRESS NOT LISTED			
BOLANOS MARIA MARLENY	6402 SIDNEY St	HOUSTON	TX	6402 SIDNEY ST	HOUSTON	TX	77021-4126
BOLTON LINDA F	6815 FOSTER St	HOUSTON	TX	10418 BARNHAM ST	HOUSTON	TX	77016-3012
BOLTON SHARON A	6415 SHERWOOD Dr	HOUSTON	TX	6415 SHERWOOD DR	HOUSTON	TX	77021-4029
BONNER ABNER	6225 CULLEN BV	HOUSTON	TX	5226 RUE ST	HOUSTON	TX	77033-4216
BONNER RIVA N	3939 COSBY St	HOUSTON	TX	3939 COSBY ST	HOUSTON	TX	77021-
BOURGEOIS LILLIAN	7025 GOFORTH St	HOUSTON	TX	7025 GOFORTH ST	HOUSTON	TX	77021-4934

**APPENDIX T**  
**REGULAR MAIL**  
OWNERS OF REAL PROPERTY - 2,500 FEET RADIUS  
GOFORTH STREET PROPERTY  
HOUSTON, TEXAS 77021

BOWERS MYRTLE LEE	6836 SAINT AUGUSTINE St	HOUSTON	TX	6836 SAINT AUGUSTINE ST	HOUSTON	TX	77021-4837
BOXLEY BROOKLYN ESTATE OF C/O ELLA BOXLEY	4902 ENYART St	HOUSTON	TX	4810 VENTURA LN	HOUSTON	TX	77021-3014
BOYD CRAIG A	4407 ALICE St	HOUSTON	TX	4407 ALICE ST	HOUSTON	TX	77021-5001
BOYETTE CLORD SAMUEL JR	6414 LIVERPOOL St	HOUSTON	TX	6414 LIVERPOOL ST	HOUSTON	TX	77021-4317
BRADFORD JO ANNA ESTATE OF	6607 CONLEY St	HOUSTON	TX	6607 CONLEY ST	HOUSTON	TX	77021-4043
BRANCH CLARENCE GEO	3941 YELLOWSTONE Blvd	HOUSTON	TX	3941 YELLOWSTONE BLVD	HOUSTON	TX	77021-4039
BRAVO SANTOS & IRENE	6010 SIDNEY St	HOUSTON	TX	6010 SIDNEY ST	HOUSTON	TX	77021-2733
BREAUX MAUDREY	6235 SHERWOOD Dr	HOUSTON	TX	4517 NORMANDY WAY	HOUSTON	TX	77021-3329
BRICK & STONE HOLDINGS LLC	6430 PARIS St	HOUSTON	TX	1731 MARYLAND ST	HOUSTON	TX	77006-1717
BRIERS JOHN A	CONLEY	HOUSTON	TX	1306 BRIARBROOK DR	HOUSTON	TX	77042-2014
BRIONES ALFRED JR	4335 ALICE St	HOUSTON	TX	4335 ALICE ST	HOUSTON	TX	77021-4954
BROOKS CLEMENTINE	6632 ENGLAND St	HOUSTON	TX	6632 ENGLAND ST	HOUSTON	TX	77021-4134
BROUSSARD ALTA V	3839 ALSACE St	HOUSTON	TX	3839 ALSACE ST	HOUSTON	TX	77021-2505
BROUSSARD SURLENER ESTATE % JOHN BROUSSARD	4510 KINGSBURY St	HOUSTON	TX	PO BOX 23352	HOUSTON	TX	77228-3352
BROWN CHARLES GILBERT	6828 SAINT AUGUSTINE St	HOUSTON	TX	6828 SAINT AUGUSTINE ST	HOUSTON	TX	77021-4837
BROWN EARLINE D	4511 DEWBERRY St	HOUSTON	TX	4511 DEWBERRY ST	HOUSTON	TX	77021-3909
BROWN JOHN P & TRINA D	6426 SIDNEY St	HOUSTON	TX	6426 SIDNEY ST	HOUSTON	TX	77021-4126
BROWN JOHN P SR & TRINA	6422 SIDNEY St	HOUSTON	TX	6426 SIDNEY ST	HOUSTON	TX	77021-4126
BROWN JOSEPH E	6702 GOFORTH St	HOUSTON	TX	6702 GOFORTH ST	HOUSTON	TX	77021-4929
BROWN LINDA	6813 LONDON St	HOUSTON	TX	6813 LONDON ST	HOUSTON	TX	77021-5043
BROWN MARTHA	6626 EASTWOOD St	HOUSTON	TX	4623 BLUESTEM PRAIRIE DR	RICHMOND	TX	77469-2970
BROWN ROBERT L	3938 TRISTAN St	HOUSTON	TX	4850 ARVILLA LN	HOUSTON	TX	77021-2830
BROWN RONNIE K	6215 SHERWOOD Dr	HOUSTON	TX	6215 SHERWOOD DR	HOUSTON	TX	77021-2635
BROWN SAVANNAH M	6814 PARIS St	HOUSTON	TX	6814 PARIS ST	HOUSTON	TX	77021-5058
BROWN WILLIAM L & DORANNA B	6728 PARIS St	HOUSTON	TX	11806 MOSSCREST DR	HOUSTON	TX	77048-2545
BROWN WILLIAM L JR	6740 PARIS St	HOUSTON	TX	8163 REDFERN DR	HOUSTON	TX	77033-3015
BRUMFIELD BRENDA J	4508 DIXIE Dr	HOUSTON	TX	4508 DIXIE DR	HOUSTON	TX	77021-3320
BRYANT FREDA	7027 ENGLAND St	HOUSTON	TX	7027 ENGLAND ST	HOUSTON	TX	77021-4905
BULLARD JO ANN	6832 GOFORTH St	HOUSTON	TX	6832 GOFORTH ST	HOUSTON	TX	77021-4931
BUM INVESTORS LLC	6743 LONDON St	HOUSTON	TX	PO BOX 710770	HOUSTON	TX	77271-0770
BUNDAGE DEBORA	6706 SAINT AUGUSTINE St	HOUSTON	TX	6706 SAINT AUGUSTINE ST	HOUSTON	TX	77021-4835
BURCO INVESTMENTS LLC	6402 LIVERPOOL St	HOUSTON	TX	6807 WYNNWOOD LN	HOUSTON	TX	77008-5023
BURRELL RACHEL	6119 GOFORTH St	HOUSTON	TX	PO BOX 6698	KINGWOOD	TX	77325-6698
BURTON CRAIG SR	4109 ALICE St	HOUSTON	TX	4109 ALICE ST	HOUSTON	TX	77021-4901
BURTS DOROTHY M	6818 NEW YORK St	HOUSTON	TX	6818 NEW YORK ST	HOUSTON	TX	77021-5050
BUSTOS JOSUE GOMEZ	6607 EASTWOOD St	HOUSTON	TX	6607 EASTWOOD ST	HOUSTON	TX	77021-4243
BUTLER VELMA	3906 COSBY St	HOUSTON	TX	3906 COSBY ST	HOUSTON	TX	77021-4014
BYRD JIMMY RAY SR	4509 KEYSTONE St	HOUSTON	TX	4509 KEYSTONE ST	HOUSTON	TX	77021-3338
BYTT ASSET MGMT SERIES LLC SERIES H	6402 SHERWOOD Dr	HOUSTON	TX	4127 CANE VALLEY CT	FULSHEAR	TX	77441-1758
CABE BUILDERS LLC	6743 LIVERPOOL St	HOUSTON	TX	9 CHARLESTON SOUTH	SUGAR LAND	TX	77478-3656
CADE ZAKI AL-ALTIGA & STROVOS SERREFHIM	4715 BALKIN St	HOUSTON	TX	2609 BLODGETT ST	HOUSTON	TX	77004-5315
CAIN MARCHELLE	6606 ENGLAND St	HOUSTON	TX	6606 ENGLAND ST	HOUSTON	TX	77021-
CAIN MARTHELLA & CALVIN	4113 ALICE St	HOUSTON	TX	4113 ALICE ST	HOUSTON	TX	77021-4901
CALHOUN APARTMENTS LLC	6301 CALHOUN Rd	HOUSTON	TX	1302 WAUGH DR STE 849	HOUSTON	TX	77019-3908
CAMARILLO FILVERTO & MARIA	6709 SCOTT St	HOUSTON	TX	6709 SCOTT ST	HOUSTON	TX	77021-4821
CAMERON FLOYD B	6834 NEW YORK St	HOUSTON	TX	2518 BRIGADE CT	SUGAR LAND	TX	77478-5467
CAMPBELL HELEN	3914 DAPHNE St	HOUSTON	TX	3914 DAPHNE ST	HOUSTON	TX	77021-4016
CAMPBELL JOHN & ETHEL M	3823 YELLOWSTONE Blvd	HOUSTON	TX	3823 YELLOWSTONE BLVD	HOUSTON	TX	77021-2521
CAMPBELL JONATHAN & BEAULAH	4915 BALKIN St	HOUSTON	TX	4915 BALKIN ST	HOUSTON	TX	77021-4330
CAMPBELL KENNETH	6622 NEW YORK St	HOUSTON	TX	3826 CHARLESTON ST	HOUSTON	TX	77021-1408
CANNON JACQUELYN	3910 TOLNAY St	HOUSTON	TX	3910 TOLNAY ST	HOUSTON	TX	77021-2642
CANNON LINNETTI	7000 CONLEY St	HOUSTON	TX	3915 FAULKNER ST	HOUSTON	TX	77021-4815
CANNON VONCEIL	3923 TOLNAY St	HOUSTON	TX	3923 TOLNAY ST	HOUSTON	TX	77021-2641
CANTERBURY BARBARA B	4515 HULL St	HOUSTON	TX	6522 CULLEN	HOUSTON	TX	77021
CANTERBURY RUSSELL C	6608 CULLEN Blvd	HOUSTON	TX	5638 PORTAL DR	HOUSTON	TX	77096-6124
CAPITAL LOOP INVESTMENTS LLC	6717 SIDNEY St	HOUSTON	TX	26 AVINO CIR	MISSOURI CITY	TX	77459-1488
CAPITAL MG LLC	6514 GOFORTH St	HOUSTON	TX	ADDRESS NOT LISTED			
CARAWAY MARVA D	3827 R ZEPHYR St	HOUSTON	TX	3827 ZEPHYR ST	HOUSTON	TX	77021-2517
CARDONA LUIS	7004 CONLEY St	HOUSTON	TX	7004 CONLEY ST	HOUSTON	TX	77021-4810
CAREY RAYMOND JR	6633 ENGLAND St	HOUSTON	TX	6633 ENGLAND ST	HOUSTON	TX	77021-4133
CARMOUCHE MARY C	3903 COSBY St	HOUSTON	TX	3903 COSBY ST	HOUSTON	TX	77021-4013
CARTER DOROTHY B	6635 NEW YORK St	HOUSTON	TX	6635 NEW YORK ST	HOUSTON	TX	77021-4235
CARTER OLED	3823 COSBY St	HOUSTON	TX	3823 COSBY ST	HOUSTON	TX	77021-2511
CARTWRIGHT VIVIAN	4517 DIXIE Dr	HOUSTON	TX	16939 LANGHAM CROSSING LN	HOUSTON	TX	77084-6923
CASH DOROTHY	7006 SIDNEY St	HOUSTON	TX	14826 CROSS JUNCTION ST	HOUSTON	TX	77084-8503
CASSEL CRAIG	6421 SIDNEY St	HOUSTON	TX	3716 CHARLESTON ST	HOUSTON	TX	77021-1304
CASTILLO JESUS R	6226 SHERWOOD Dr	HOUSTON	TX	6226 SHERWOOD DR	HOUSTON	TX	77021-2636
CASTRO BRENDA A	7028 GOFORTH St	HOUSTON	TX	7028 GOFORTH ST	HOUSTON	TX	77021-4935
CASTRO CONCEPCION ALCANTARA	6746 LIVERPOOL St	HOUSTON	TX	6740 LIVERPOOL ST	HOUSTON	TX	77021-5146
CASTRO CONCEPCION A	6740 LIVERPOOL St	HOUSTON	TX	6740 LIVERPOOL ST	HOUSTON	TX	77021-5146
CASTRO EDUARDO M	6102 SIDNEY St	HOUSTON	TX	6102 SIDNEY ST	HOUSTON	TX	77021-2764
CASTRO JOSE M	7007 FOSTER St	HOUSTON	TX	7007 FOSTER ST	HOUSTON	TX	77021-4948
CATO H H	7003 ENGLAND St	HOUSTON	TX	PO BOX 1341	DICKINSON	TX	77539-1341
CAULK PROPERTIES LLC	6130 CONLEY St	HOUSTON	TX	5300 N BRAESWOOD BLVD STE 119	HOUSTON	TX	77096-3307
CAZARES JUAN ANTONIO SILVA	6103 CONLEY St	HOUSTON	TX	4542 RED BUD	HOUSTON	TX	77051-1922

**APPENDIX T**  
**REGULAR MAIL**  
OWNERS OF REAL PROPERTY - 2,500 FEET RADIUS  
GOFORTH STREET PROPERTY  
HOUSTON, TEXAS 77021

CCS INVESTMENTS PROPERTY MANAGEMENT LLC	4527 DIXIE Dr	HOUSTON	TX	PO BOX 1531	FRESNO	TX	77545-1531
CELESTINE ANDREA M	3822 ALSACE St	HOUSTON	TX	3823 ALSACE ST	HOUSTON	TX	77021-2505
CEPHUS KIRK & MICHELLE	5926 FOSTER St	HOUSTON	TX	5926 FOSTER ST	HOUSTON	TX	77021-2718
CHAKLASHIA IRFAN	6802 CULLEN Blvd	HOUSTON	TX	14934 CABIN RUN LN	SUGAR LAND	TX	77498-0941
CHAMBERS CHRISTOPHER M	4012 IDAHO St	HOUSTON	TX	4012 IDAHO ST	HOUSTON	TX	77021-4820
CHAMBERS CONWANDA & RICHARD	6605 PARIS Ave	HOUSTON	TX	6605 PARIS ST	HOUSTON	TX	77021-4241
CHAMBERS WILLIE JR	4505 NORMANDY Wy	HOUSTON	TX	4505 NORMANDY WAY	HOUSTON	TX	77021-3329
CHAMBERS WILLIE JR & JANET	4506 NORMANDY Wy	HOUSTON	TX	4505 NORMANDY WAY	HOUSTON	TX	77021-3329
CHAMPION JOE LOUIS	LIVERPOOL Ave	HOUSTON	TX	4829 VAN FLEET ST	HOUSTON	TX	77033-3420
CHAN YUKI	6014 SIDNEY St	HOUSTON	TX	107 LAIDLAW AVE #3	JERSEY CITY	NJ	07306-2105
CHAPA GENEVA V	3919 FLORINDA St	HOUSTON	TX	3919 FLORINDA ST	HOUSTON	TX	77021-4017
CHAPARRO AGUSTIN C	6619 SAINT AUGUSTINE St	HOUSTON	TX	6619 SAINT AUGUSTINE ST	HOUSTON	TX	77021-4037
CHARLES ARTHUR	3923 ZEPHYR St	HOUSTON	TX	3923 ZEPHYR ST	HOUSTON	TX	77021-2646
CHARLES-CERDA DAVID E	4524 DEWBERRY St	HOUSTON	TX	4524 DEWBERRY ST	HOUSTON	TX	77021-3910
CHARLOT JOHN E	3911 TOLNAY St	HOUSTON	TX	3911 TOLNAY ST	HOUSTON	TX	77021-2641
CHATMAN ANTHONY	3938 TOLNAY St	HOUSTON	TX	3938 TOLNAY ST	HOUSTON	TX	77021-2642
CHATMAN R M & EMMA JEAN	6636 GOFORTH St	HOUSTON	TX	6636 GOFORTH ST	HOUSTON	TX	77021-4138
CHAVEZ ALMA	6610 GOFORTH St	HOUSTON	TX	6610 GOFORTH ST	HOUSTON	TX	77021-4138
CHAVEZ EDWARD J	6735 LONDON St	HOUSTON	TX	5904 SHERMAN	HOUSTON	TX	77011-3349
CHAVEZ GENARO	7013 GOFORTH St	HOUSTON	TX	7013 GOFORTH ST	HOUSTON	TX	77021-4934
CHAVEZ HECTOR C	6231 WAYLAND St	HOUSTON	TX	6231 WAYLAND ST	HOUSTON	TX	77021-3420
CHAVEZ JAVIER	4606 DEWBERRY St	HOUSTON	TX	4604 DEWBERRY ST	HOUSTON	TX	77021-3412
CHAVEZ JUAN R	6713 FOSTER St	HOUSTON	TX	6713 FOSTER ST	HOUSTON	TX	77021-4921
CHAVEZ MIGUEL A RUBIO	6819 SAINT AUGUSTINE St	HOUSTON	TX	6819 SAINT AUGUSTINE ST	HOUSTON	TX	77021-4836
CHAVEZ NICOLASA	6411 FOSTER St	HOUSTON	TX	6018 PATRIDGE DR	PEARLAND	TX	77584-8332
CHEEK RICHARD	6814 GOFORTH St	HOUSTON	TX	6814 GOFORTH ST	HOUSTON	TX	77021-4931
CHEN YUZHU	6123 GOFORTH St	HOUSTON	TX	6123 GOFORTH ST	HOUSTON	TX	77021-2749
CHEVALIER MARGARET	4512 KEYSTONE St	HOUSTON	TX	4512 KEYSTONE ST	HOUSTON	TX	77021-3339
CHLOE ELISE ENTERPRISE	6316 SHERWOOD Dr	HOUSTON	TX	1710 WAUGH DR	HOUSTON	TX	77006-1127
CHRIESTMON CONNIE	7006 ENGLAND St	HOUSTON	TX	4829 WINNETKA ST	HOUSTON	TX	77021-
CITY OF HOPE INTERNATIONAL	6319 PARIS St	HOUSTON	TX	4551 COSBY ST	HOUSTON	TX	77021-3905
CITY OF HOUSTON	CULLEN Blvd	HOUSTON	TX	PO BOX 1562	HOUSTON	TX	77251-1562
CITY WIDE BEAUTICIANS	3903 TOLNAY St	HOUSTON	TX	3903 TOLNAY ST	HOUSTON	TX	77021-2641
CK COLLINS REAL ESTATE INVESTMENT LLC	3902 WARD St	HOUSTON	TX	309 DEERWOOD DR	LAKE JACKSON	TX	77566-4429
CLARK ROSEMARY A	6518 EASTWOOD St	HOUSTON	TX	5307 CYPRESS ST	PASADENA	TX	77503-3959
COBARRUBIAS JOSE A	6314 FOSTER St	HOUSTON	TX	6314 FOSTER ST	HOUSTON	TX	77021-2746
COFIELD DERRIC	6314 EASTWOOD St	HOUSTON	TX	2612 CLEBURNE ST	HOUSTON	TX	77004-5400
COLE GEOFFREY	3911 FLORINDA St	HOUSTON	TX	3911 FLORINDA ST	HOUSTON	TX	77021-4017
COLEMAN ELLON	4903 YELLOWSTONE Blvd	HOUSTON	TX	4903 YELLOWSTONE BLVD	HOUSTON	TX	77021-4352
COLLINS ALBERTA W	5927 FOSTER St	HOUSTON	TX	5927 FOSTER ST	HOUSTON	TX	77021-2717
COLLINS FAMILY REVOCABLE TRUST	6717 SHERWOOD Dr	HOUSTON	TX	6713 SHERWOOD DR	HOUSTON	TX	77021-4825
COLLINS FAMILY TRUST	6729 SHERWOOD Dr	HOUSTON	TX	6713 SHERWOOD DR	HOUSTON	TX	77021-4825
COLLINS FREDDIE ESTATE OF % KARENA COLLINS	6824 ENGLAND St	HOUSTON	TX	6824 ENGLAND ST	HOUSTON	TX	77021-4918
COLLINS JAMES C	4608 DEWBERRY St	HOUSTON	TX	4608 DEWBERRY ST	HOUSTON	TX	77021-3412
COLLINS OSCAR	6713 SHERWOOD Dr	HOUSTON	TX	6713 SHERWOOD DR	HOUSTON	TX	77021-4825
COMEAX D M	6835 ENGLAND St	HOUSTON	TX	6835 ENGLAND ST	HOUSTON	TX	77021-4917
CONLEY DIXIE CAPITAL LP	CONLEY Dr	HOUSTON	TX	1311 RAINTREE CIR	SUGAR LAND	TX	77479-4009
CONNER BRIANA	6833 CALHOUN Rd	HOUSTON	TX	6831 CALHOUN RD	HOUSTON	TX	77021
CONTRACTORUSMC LLC	CONLEY	HOUSTON	TX	2102 BRIARVIEW DR	HOUSTON	TX	77077-4326
COOPER SHANNON L	4911 GREN St	HOUSTON	TX	4911 GREN ST	HOUSTON	TX	77021-4334
COOPER SHERHONDA	6739 LONDON St	HOUSTON	TX	6739 LONDON ST	HOUSTON	TX	77021-5041
COOPER WILBERT & MELVIN E	3927 ALSACE St	HOUSTON	TX	3927 ALSACE ST	HOUSTON	TX	77021-2617
CORTES TOMAS N & MARTINA	4519 WARD St	HOUSTON	TX	4519 WARD ST	HOUSTON	TX	77021-5033
COSBY JOE C	4503 DIXIE Dr	HOUSTON	TX	4503 DIXIE DR	HOUSTON	TX	77021-3319
COSBY SHARON D	4509 KINGSBURY St	HOUSTON	TX	4509 KINGSBURY ST	HOUSTON	TX	77021-3327
COTTON CEAN & ANNISSA J	3823 ALBERTA St	HOUSTON	TX	3823 ALBERTA ST	HOUSTON	TX	77021-2519
COUNTY OF HARRIS	EASTWOOD St	HOUSTON	TX	PO BOX 1525	HOUSTON	TX	77251-1525
COVARRUBIAS CLAUDIA I	6135 SIDNEY St	HOUSTON	TX	6135 SIDNEY ST	HOUSTON	TX	77021-2763
COVARRUBIOS POMPILO R	4401 HULL St	HOUSTON	TX	4401 HULL ST	HOUSTON	TX	77021-4219
COX JASON	6839 GOFORTH St	HOUSTON	TX	1303 GEARS RD #808	HOUSTON	TX	77067-4209
COX KYLE L	6803 ENGLAND St	HOUSTON	TX	6803 ENGLAND ST	HOUSTON	TX	77021-4917
CRAFT ERIC W	3906 FLORINDA St	HOUSTON	TX	122 SAINT FINANS WAY	HOUSTON	TX	77015-1798
CRAIG HOMERZELLE M	6602 SHERWOOD Dr	HOUSTON	TX	PO BOX 14404	HOUSTON	TX	77221-4404
CRAIG NICHOLAS KIRK	4522 KEYSTONE St	HOUSTON	TX	4522 KEYSTONE ST	HOUSTON	TX	77021-3339
CRUZ JAVIER ROMAN	6742 MADRID St	HOUSTON	TX	8303 CHAMPION FOREST CIR	SPRING	TX	77379-6301
CRUZ LEONORA M	ENGLAND St	HOUSTON	TX	1406 N CIRCLE PARK	PASADENA	TX	77504-3902
CRUZ MARLENE B	6734 NEW YORK Ave	HOUSTON	TX	8303 CHAMPION FOREST CIR	SPRING	TX	77379-6301
CUNNINGHAM BARBARA	7004 SAINT AUGUSTINE St	HOUSTON	TX	7004 SAINT AUGUSTINE ST	HOUSTON	TX	77021-4841
CURLIN EDWARD C	6629 GOFORTH St	HOUSTON	TX	6625 GOFORTH ST	HOUSTON	TX	77021-4137
CURRY CYNTHIA D	7000 SAINT AUGUSTINE St	HOUSTON	TX	2115 MAPLEGATE DR	MISSOURI CITY	TX	77489-5016
CURVEY GLORIA	3827 YELLOWSTONE Blvd	HOUSTON	TX	3827 YELLOWSTONE BLVD	HOUSTON	TX	77021-2521
DAD ENTREPRENEURS LLC	7121 CULLEN Blvd	HOUSTON	TX	1455 HIGHWAY 6 SOUTH STE B	SUGAR LAND	TX	77478-5079
DAILEY HILTON T	4331 ALICE St	HOUSTON	TX	4331 ALICE ST	HOUSTON	TX	77021-4954
DAMELE JOSEPH LAUREN	3838 ALSACE St	HOUSTON	TX	3838 ALSACE ST	HOUSTON	TX	77021-2506
DAMSHEKAN ERIC	4003 PORTER St	HOUSTON	TX	2715 RAINFLOWER MEADOW LN	KATY	TX	77494-7815

**APPENDIX T**  
**REGULAR MAIL**  
OWNERS OF REAL PROPERTY - 2,500 FEET RADIUS  
GOFORTH STREET PROPERTY  
HOUSTON, TEXAS 77021

DAN INVESTMENTS LLC	LONDON	HOUSTON	TX	16310 SH 249 STE 310	HOUSTON	TX	77064-
DANIELA HOLLAND INVESTMENTS LLC	6513 ENGLAND St	HOUSTON	TX	3214 ROSEMARY PARK LN	HOUSTON	TX	77082-6807
DANIELS SANDRA	6903 CULLEN Blvd	HOUSTON	TX	7520 COFFEE ST	HOUSTON	TX	77033-3552
DAURIA TRUST	LIVERPOOL St	HOUSTON	TX	PO BOX 14966	HOUSTON	TX	77221-4966
DAVE MARVIN T	3943 SOUTHLAWN St	HOUSTON	TX	3943 SOUTHLAWN ST	HOUSTON	TX	77021-4833
DAVE SAMUEL W & NITA	3947 SOUTHLAWN St	HOUSTON	TX	3947 SOUTHLAWN ST	HOUSTON	TX	77021-4833
DAVENPORT ELMO & MATTIE	3927 TOLNAY St	HOUSTON	TX	3931 TOLNAY ST	HOUSTON	TX	77021-2641
DAVENPORT MATTIE	3931 TOLNAY St	HOUSTON	TX	3931 TOLNAY ST	HOUSTON	TX	77021-2641
DAVIS ANTHONY SR	7034 CULLEN Blvd	HOUSTON	TX	9214 GRANITE CANYON DR	ROSHARON	TX	77583-0320
DAVIS AZA L EST OF	6116 GOFORTH St	HOUSTON	TX	14306 WINDY CROSSING LN	HUMBLE	TX	77396-1786
DAVIS BEN JR	3902 FLORINDA St	HOUSTON	TX	3902 FLORINDA ST	HOUSTON	TX	77021-4018
DAVIS CHARLES R & LOUVERDIA	6615 SAINT AUGUSTINE St	HOUSTON	TX	6615 SAINT AUGUSTINE ST	HOUSTON	TX	77021-4037
DAVIS EDDIE L & JUSTINA P	6503 SIDNEY St	HOUSTON	TX	6503 SIDNEY ST	HOUSTON	TX	77021-4127
DAVIS ELLA M	3819 ALBERTA St	HOUSTON	TX	3819 ALBERTA ST	HOUSTON	TX	77021-2519
DAVIS JAY L	6629 EASTWOOD St	HOUSTON	TX	PO BOX 841392	PEARLAND	TX	77584-0077
DAVIS JR ELBERT LEE	6407 CULLEN Blvd	HOUSTON	TX	6407 CULLEN BLVD	HOUSTON	TX	77021-4209
DAVIS KENNETH E	7102 FOSTER St	HOUSTON	TX	7102 FOSTER ST	HOUSTON	TX	77021-5827
DAVIS KNILE RASHAAD	3922 COSBY St	HOUSTON	TX	2610 EDGE BROOC CT	RICHMOND	TX	77406-5420
DAVIS NORMA J	6734 GOFORTH St	HOUSTON	TX	7714 APACHE PLUME DR	HOUSTON	TX	77071-2606
DC ENTITY MANAGEMENT LLC	4323 ALICE St	HOUSTON	TX	PO BOX 8232	HOUSTON	TX	77288-8232
DCSA INVESTMENT LLC	6811 CALHOUN Rd	HOUSTON	TX	11569 HW6 S UNIT 154	SUGAR LAND	TX	77498-4932
DEARMERO LUIS E OSORIO	6624 ENGLAND St	HOUSTON	TX	1515 MUSTANG XING	MISSOURI CITY	TX	77459-4670
DEESE BONNIE J	7003 SHERWOOD Dr	HOUSTON	TX	7003 SHERWOOD DR	HOUSTON	TX	77021-4831
DEJA VU LIVING LLC	6824 SIDNEY St	HOUSTON	TX	2942 COMMERCE ST	HOUSTON	TX	77003-1634
DELACRUZ FRANCISCO & ALMA	6613 SAINT AUGUSTINE St	HOUSTON	TX	6613 SAINT AUGUSTINE ST	HOUSTON	TX	77021-4037
DELAPER LIBBY K ESTATE OF	7006 EASTWOOD St	HOUSTON	TX	7006 EASTWOOD ST	HOUSTON	TX	77021-5026
DELASBOUR JOHN O % EMILY DELASBOUR MANUEL	7031 ENGLAND St	HOUSTON	TX	4403 BERAN DR	HOUSTON	TX	77045-4212
DELATORRE ALMA L	5931 FOSTER St	HOUSTON	TX	5931 FOSTER ST	HOUSTON	TX	77021-2717
DELGADO JAVIER	6423 CONLEY St	HOUSTON	TX	6110 1/2 AUGUSTINE	HOUSTON	TX	77021-
DELOS ANGELE JOSE CARLOS	6007 ENGLAND St	HOUSTON	TX	6007 ENGLAND ST	HOUSTON	TX	77021-2713
DENG XU	3930 COSBY St	HOUSTON	TX	4428 VALERIE ST	BELLAIRE	TX	77401-5627
DENNIS PATSY ESTATE OF	6319 SHERWOOD Dr	HOUSTON	TX	6319 SHERWOOD DR	HOUSTON	TX	77021-2637
DENWOOD LLC	3927 ZEPHYR St	HOUSTON	TX	2008 IRONSIDE DR	PLANO	TX	75075-3005
DERIVERA MARINA Y H	4523 DEWBERRY St	HOUSTON	TX	4523 DEWBERRY ST	HOUSTON	TX	77021-3909
DESIGNER SELECT HOMES LLC	ADDRESS NOT LISTED	HOUSTON	TX	6236 COMMUNITY DR	HOUSTON	TX	77005-2734
DFI REALTY LLC	6829 DUMBLE St	HOUSTON	TX	PO BOX 980431	HOUSTON	TX	77098-0431
DIAZ KEILA E	ADDRESS NOT LISTED	HOUSTON	TX	7131 ENGLAND ST	HOUSTON	TX	77021-5820
DIBLEY JASON R	4513 KINGSBURY St	HOUSTON	TX	4513 KINGSBUR ST	HOUSTON	TX	77021-3327
DICKSON GENE A&MARTHA A	6817 DRIFTWOOD St	HOUSTON	TX	6817 DRIFTWOOD ST	HOUSTON	TX	77021-4813
DIEGO TANIA R	6610 DUMBLE	HOUSTON	TX	6610 DUMBLE ST	HOUSTON	TX	77021-4313
DIGGS DAVID M	3907 COSBY St	HOUSTON	TX	3907 COSBY ST	HOUSTON	TX	77021-4013
DIGGS DAVID M ET AL	6621 SAINT AUGUSTINE St	HOUSTON	TX	3907 CROSBY ST	HOUSTON	TX	77021-
DILLARD JOE JR C/O CORLISS DILLARD	6619 SHERWOOD Dr	HOUSTON	TX	1718 BURCHE RD	AUSTIN	TX	78721-2202
DILLARD LELIA M ESTATE OF	6222 SHERWOOD Dr	HOUSTON	TX	6222 SHERWOOD DR	HOUSTON	TX	77021-2636
DILLARD MARY J	3835 COSBY St	HOUSTON	TX	3835 COSBY ST	HOUSTON	TX	77021-2511
DIRECT REMODELING LLC	6701 ENGLAND St	HOUSTON	TX	11502 SENNA LEDGE	HOUSTON	TX	77089-2708
DIXIE DRIVE LLC	4522 DIXIE Dr	HOUSTON	TX	3225 MCLEOD DR STE 100	LAS VEGAS	NV	89121-2257
DIXON BARBARA G	4903 HULL St	HOUSTON	TX	4903 HULL ST	HOUSTON	TX	77021-4338
DIXON WILLIAM P	3906 WARD St	HOUSTON	TX	3906 WARD ST	HOUSTON	TX	77021-4843
DMT HOMES LLC	6833 SHERWOOD Dr	HOUSTON	TX	2718 NUTWOOD DR	PEARLAND	TX	77584-9120
DOAKES PATRICIA	4506 BALKIN St	HOUSTON	TX	4506 BALKIN ST	HOUSTON	TX	77021-4202
DOAN NHAN T	6807 ENGLAND St	HOUSTON	TX	6807 ENGLAND ST	HOUSTON	TX	77021-4917
DOMINGUE CHARLES & RACHEL	6722 CALHOUN Rd	HOUSTON	TX	62088 CULLEN BLVD	HOUSTON	TX	77021-
DOMINGUE CHARLES SR & RACHEL	6327 CULLEN Blvd	HOUSTON	TX	6208 CULLEN BLVD	HOUSTON	TX	77021-3904
DOMINGUEZ PEDROLUIS J	7031 A EASTWOOD St	HOUSTON	TX	7031 A EASTWOOD ST	HOUSTON	TX	77021
DONRUN RUNCIL LLC	7014 GOFORTH St	HOUSTON	TX	9106 TAIDSWOOD DR	SPRING	TX	77379-6787
DOOLEY MICHAEL	6907 SHERWOOD Dr	HOUSTON	TX	12014 CHESSINGTON DR	HOUSTON	TX	77031-2903
DOOLEY ROBERT B	6908 SHERWOOD Dr	HOUSTON	TX	12419 LAKE PORTAL	HOUSTON	TX	77047-3538
DORSEYBONNER JANET	3839 DAPHNE St	HOUSTON	TX	3839 DAPHNE ST	HOUSTON	TX	77021-2531
DOUBLE BIN INVESTMENTS LLC	6306 CONLEY St	HOUSTON	TX	3350 MCCUE RD UNIT 201	HOUSTON	TX	77056-7113
DOUCETTE RUTH M	7007 SIDNEY St	HOUSTON	TX	7007 SIDNEY ST	HOUSTON	TX	77021-4911
DOUGLAS LISSA W	6414 ENGLAND St	HOUSTON	TX	PO BOX 14601	HOUSTON	TX	77221-4601
DOUGLAS TINA	3911 YELLOWSTONE Blvd	HOUSTON	TX	3426 MCGOWEN	HOUSTON	TX	77004-2103
DOWNES JAMIE WILLIAMS	6825 CALHOUN Rd	HOUSTON	TX	6825 CALHOUN STREET RD	HOUSTON	TX	77021-
DRAFT HOUSE DESIGN STUDIO LLC	ADDRESS NOT LISTED	HOUSTON	TX	823 E 36TH ST	HOUSTON	TX	77022-5013
DRIVER TAVARES	6938 NEW YORK Ave	HOUSTON	TX	6938 NEW YORK ST UNIT A	HOUSTON	TX	77021-5052
DRONE JERALD	3835 ZEPHYR St	HOUSTON	TX	850 W 124TH ST	LOS ANGELES	CA	90044-3861
DUCKWORTH LARRY & VELMA	4906 HULL St	HOUSTON	TX	4906 HULL ST	HOUSTON	TX	77021-4339
DUFFUS OROLANDO	4525 PERRY St	HOUSTON	TX	4525 PERRY ST	HOUSTON	TX	77021-3926
DUFFY MICHAEL	4902 COSBY St	HOUSTON	TX	4902 COSBY ST	HOUSTON	TX	77021-3510
DUFFY SARAH L	7003 GOFORTH St	HOUSTON	TX	4818 BRISCOE ST	HOUSTON	TX	77033-3612
DUMBLE CAPITAL LP	ADDRESS NOT LISTED	HOUSTON	TX	6745 DUMBLE ST	HOUSTON	TX	77021-5133
DUMBLE TEXAS LLC	6411 DUMBLE St	HOUSTON	TX	PO BOX 9	BELLAIRE	TX	77402-0009
DURR BETTY J ESTATE OF	4511 PERRY St	HOUSTON	TX	4511 PERRY ST	HOUSTON	TX	77021-3921
DWIGHT MACK	6705 DUMBLE St	HOUSTON	TX	4822 N BRAESWOOD BLVD	HOUSTON	TX	77096-1712

**APPENDIX T**  
**REGULAR MAIL**  
OWNERS OF REAL PROPERTY - 2,500 FEET RADIUS  
GOFORTH STREET PROPERTY  
HOUSTON, TEXAS 77021

EAGLE EQUITIES INTERNATIONAL LLC	6412 GOFORTH St	HOUSTON	TX	22314 MERABROOK DR	KATY	TX	77450-7678
EASON TURSA J	3823 LUCA St	HOUSTON	TX	3823 LUCA ST	HOUSTON	TX	77021-2542
EASTCOAST VENTURES LLC	5902 EASTWOOD St	HOUSTON	TX	7527 JANAK DR	HOUSTON	TX	77055-3732
ECUNG ERNEST	3826 ZEPHYR St	HOUSTON	TX	7365 SIMS DR	HOUSTON	TX	77061-2641
EDDIN JACOB L SR	6602 LONDON St	HOUSTON	TX	6602 LONDON ST	HOUSTON	TX	77021-4230
EDDIN JOHNNY	6527 LONDON St	HOUSTON	TX	PO BOX 14594	HOUSTON	TX	77221-4594
EDWARDS J A	6810 CONLEY St	HOUSTON	TX	6810 CONLEY ST	HOUSTON	TX	77021-4849
EL CAWIHA LP	3914 ZEPHYR St	HOUSTON	TX	675 BERING # 500	HOUSTON	TX	77057-6805
ELITE CIRCLE LLC	7019 SIDNEY St	HOUSTON	TX	PO BOX 420137	HOUSTON	TX	77242-0137
ELIXIR OF LIFE	6410 PARIS St	HOUSTON	TX	6410 PARIS ST	HOUSTON	TX	NS-----
ELIZARBE SYLVIA	3903 DAPHNE St	HOUSTON	TX	3903 DAPHNE ST	HOUSTON	TX	77021-4015
ELL CLEAR CREEK LTD	4001 COSBY St	HOUSTON	TX	17222 N WAYNE LN	PEARLAND	TX	77584-4611
ELL PROPERTIES LLC	6817 CONLEY St	HOUSTON	TX	PO BOX 14512	HOUSTON	TX	77221-4512
ELLIS CHENELE	6636 SIDNEY St	HOUSTON	TX	6616 SIDNEY ST	HOUSTON	TX	77021-4140
EMANUEL CHARLOTTE	6610 PARIS St	HOUSTON	TX	6610 PARIS ST	HOUSTON	TX	77021-4242
EMVULA DEBORAH	3917 YELLOWSTONE Blvd	HOUSTON	TX	3917 YELLOWSTONE BLVD	HOUSTON	TX	77021-4039
ENERGY FLOW SYSTEMS INC	6021 CALHOUN Rd	HOUSTON	TX	PO BOX 14127	HOUSTON	TX	77221-4127
EPIPHANY PROPERTY SOLUTIONS LLC	3830 LUCA St	HOUSTON	TX	14602 INSLEY ST	HOUSTON	TX	77045-6536
EQUIPCO LLC	6006 ENGLAND St	HOUSTON	TX	815 HAWTHORNE	HOUSTON	TX	77006-3901
ESHALLENGE HD INC	6221 EASTWOOD St	HOUSTON	TX	12514 MELLVILLE DR	HOUSTON	TX	77089-7050
ESQUIVEL GRISELDA	7000 FOSTER St	HOUSTON	TX	7000 FOSTER ST	HOUSTON	TX	77021-4927
ESTRADA FROYLAN	6504 ST AUGUSTINE St	HOUSTON	TX	6504 ST AUGUSTINE	HOUSTON	TX	77021-
ESTRADA JOSE	3931 PORTER St	HOUSTON	TX	3931 PORTER ST	HOUSTON	TX	77021-2623
EUGENIO BENITA M	6610 ENGLAND St	HOUSTON	TX	6610 ENGLAND ST	HOUSTON	TX	77021-4134
EVANGELISTIC CHAPEL AME CHURCH	6802 CONLEY St	HOUSTON	TX	6802 CONLEY ST	HOUSTON	TX	77021-4849
EVANS ANDRIA R	3922 WARD St	HOUSTON	TX	3922 WARD ST	HOUSTON	TX	77021-4859
EVANS JOHN WESLEY & LOIS	6706 GOFORTH St	HOUSTON	TX	6706 GOFORTH ST	HOUSTON	TX	77021-4929
EVANS TOMMY L	6715 EASTWOOD St	HOUSTON	TX	7702 TWIN HILLS DR	HOUSTON	TX	77071-1420
EWEJE IBUKUNOLUWA	6205 CONLEY St	HOUSTON	TX	1617 WHEELER ST UNIT B	HOUSTON	TX	77004-4991
FARHART HAP	6518 ENGLAND St	HOUSTON	TX	ADDRESS NOT LISTED			
FELDER HOLLIS D JR	4517 DEWBERRY St	HOUSTON	TX	4516 DEWBERRY ST	HOUSTON	TX	77021-3910
FELDER HOLLIS JR	4516 DEWBERRY St	HOUSTON	TX	4516 DEWBERRY ST	HOUSTON	TX	77021
FEP TEXAS HOMES LLC	6830 NEW YORK St	HOUSTON	TX	23248 KINGSPLACE DR	KATY	TX	77494-2075
FERGUSON KEITH A	4610 KINGSBURY St	HOUSTON	TX	11235 SPOTTSWOOD DR	HOUSTON	TX	77016-2128
FERIOLI ALESSANDRO	GOFORTH St	HOUSTON	TX	1434 SHILLINGTON DR	KATY	TX	77450-4342
FERRER TATIANA	6802 CALHOUN Rd	HOUSTON	TX	6919 BONHAM ST UNIT B	HOUSTON	TX	77020-5301
FERRO CLAUDETTE JANE	6713 ENGLAND St	HOUSTON	TX	6713 ENGLAND ST	HOUSTON	TX	77021-4915
FIGUEROA ELOISE G	6416 CONLEY St	HOUSTON	TX	2830 DONELLAN DR	HOUSTON	TX	77088-2536
FILMORE WANDA	4521 KEYSTONE St	HOUSTON	TX	4521 KEYSTONE ST	HOUSTON	TX	77021-3338
FISHER JULIAN V	6828 BEACHWOOD St	HOUSTON	TX	2715 EDGEWICK ELM ST	FRESNO	TX	77545-8128
FKH SFR PROPCO B HLD LP	4911 HULL St	HOUSTON	TX	1850 PARKWAY PLACE STE 900	MARIETTA	GA	30067-8261
FLORES ALVARO	4528 DIXIE Dr	HOUSTON	TX	4528 DIXIE DR	HOUSTON	TX	77021-3320
FLORES CARLOS	6507 CALHOUN	HOUSTON	TX	6507 CALHOUN RD	HOUSTON	TX	77021-4205
FLORES ERLAN ANTONIO	7015 SIDNEY St	HOUSTON	TX	7015 SIDNEY ST	HOUSTON	TX	77021-4911
FLORES MARIA LISSETH SEVILLA	6405 DUMBLE St	HOUSTON	TX	2619 SOCKEYE DR	HOUSTON	TX	77045-2511
FOLEY ESTHER	6304 SHERWOOD Dr	HOUSTON	TX	6304 SHERWOOD DR	HOUSTON	TX	77021-2638
FOLEY RAPBUS	6811 NEW YORK St	HOUSTON	TX	5111 IDAHO ST	HOUSTON	TX	77021-4414
FOLEY RAPBUS JR	6815 NEW YORK St	HOUSTON	TX	5111 IDAHO ST	HOUSTON	TX	77021-4414
FONTENOT GEORGE	6626 CALHOUN Rd	HOUSTON	TX	6618 CALHOUN RD	HOUSTON	TX	77021-4208
FOR A PLACE TO LIVE LLC	6502 GOFORTH St	HOUSTON	TX	1212 GRAY MOSS LANE	HOUSTON	TX	77055-6841
FORT LOIS ANDREWS	6723 CONLEY St	HOUSTON	TX	20510 ARROW FIELD LN	KATY	TX	77450-7418
FOSTER EVELYN % RHONE MARY M ESTATE OF	4517 KEYSTONE St	HOUSTON	TX	4517 KEYSTONE ST	HOUSTON	TX	77021-3338
FOSTER KELVIN & STACY	4518 KEYSTONE St	HOUSTON	TX	4518 KEYSTONE ST	HOUSTON	TX	77021-3339
FOSTER PL METHODIST CHURCH	ADDRESS NOT LISTED	HOUSTON	TX	6730 DRIFTWOOD ST	HOUSTON	TX	77021-
FOSTER PLACE METH CH	6718 DRIFTWOOD St	HOUSTON	TX	6730 DRIFTWOOD ST	HOUSTON	TX	77021-
FOSTERING STARS LEARNING & RESOURCE	CALHOUN	HOUSTON	TX	6327 CALHOUN RD	HOUSTON	TX	77021-3935
FOSTON ROLAND	3906 TOLNAY St	HOUSTON	TX	8521 HEARTH DR APT 36	HOUSTON	TX	77054-2621
FOUNTAIN AEGEDA	6636 FOSTER St	HOUSTON	TX	17002 CATSKILL BLUFF LN	HOUSTON	TX	77095-6630
FOUR POINTS BUSINESS INC	6643 CULLEN Blvd	HOUSTON	TX	3511 HILLCROFT ST	HOUSTON	TX	77057-5972
FOWLER T JR	6419 SHERWOOD Dr	HOUSTON	TX	6419 SHERWOOD DR	HOUSTON	TX	77021-4029
FRACTIONAL JIEFLOWER LLC	6402 FOSTER St	HOUSTON	TX	195 RECINO ST	FREMONT	CA	94539-3835
FRANCO JOSE VICTOR	6601 GOFORTH St	HOUSTON	TX	4920 OLD SPANISH TRL	HOUSTON	TX	77021-1723
FRANCO JUAN A & JONATHAN L	6713 CONLEY St	HOUSTON	TX	6715 CONLEY ST	HOUSTON	TX	77021-4846
FRANKLIN DANIEL & NIKKI	6426 CONLEY St	HOUSTON	TX	6426 CONLEY ST	HOUSTON	TX	77021-4004
FRANKLIN WILLIE H & ROOSELENE H	6812 CONLEY St	HOUSTON	TX	6812 CONLEY ST	HOUSTON	TX	77021-4849
FRAZIER CHANELLE NICOLE	6815 SIDNEY St	HOUSTON	TX	6815 SIDNEY ST	HOUSTON	TX	77021-4942
FREEDMAN PETER M	7036 GOFORTH St	HOUSTON	TX	4405 ALICE ST	HOUSTON	TX	77021-5001
FREEMAN BETTY % FREEMAN CARL L ESTATE OF	7020 FOSTER St	HOUSTON	TX	7020 FOSTER ST	HOUSTON	TX	77021-4927
FREEMAN MARY C	6611 GOFORTH St	HOUSTON	TX	6611 GOFORTH ST	HOUSTON	TX	77021-4137
FREMAN JUDE N & ALBERTHA	4513 KEYSTONE St	HOUSTON	TX	4511 WILLOWBROOK BLVD	HOUSTON	TX	77021-3331
FULMER ASHFORD O	6103 SHERWOOD Dr	HOUSTON	TX	20525 CYPRESSWOOD DR APT 8210	CYPRESS	TX	77433-4709
GAINES W L JR	3923 ALSACE St	HOUSTON	TX	3923 ALSACE ST	HOUSTON	TX	77021-2617
GALAVIZ ANA LUZ	6227 WAYLAND St	HOUSTON	TX	6227 WAYLAND ST	HOUSTON	TX	77021-3420
GALINDO HUGO	6722 SIDNEY St	HOUSTON	TX	6722 SIDNEY ST	HOUSTON	TX	77021-4941
GALINDO NORMA	CULLEN BV	HOUSTON	TX	6607 CULLEN BLVD	HOUSTON	TX	77021-4213



**APPENDIX T**  
**REGULAR MAIL**  
OWNERS OF REAL PROPERTY - 2,500 FEET RADIUS  
GOFORTH STREET PROPERTY  
HOUSTON, TEXAS 77021

GALLOWAY CHARLES B & IRMA	3930 TRISTAN St	HOUSTON	TX	PO BOX 321425	HOUSTON	TX	77221-1425
GALLOWAY TIFFANY & ULYSES	3818 DAPHNE St	HOUSTON	TX	3818 DAPHNE ST	HOUSTON	TX	77021-2532
GAMBLE ONEAL	6722 MADRID St	HOUSTON	TX	6722 MADRID ST	HOUSTON	TX	77021-5102
GAMBRELL RONNY K	3815 DAPHNE St	HOUSTON	TX	3815 DAPHNE ST	HOUSTON	TX	77021-2531
GARCIA CAROLINE	6715 CONLEY St	HOUSTON	TX	6715 CONLEY ST	HOUSTON	TX	77021-4846
GARCIA EDIEL	6816 CONLEY St	HOUSTON	TX	6816 CONLEY ST	HOUSTON	TX	77021-4849
GARCIA EDUARDO	6616 1/2 St	HOUSTON	TX	6616 1/ 2 SAINT AUGUSTINE ST	HOUSTON	TX	77021-
GARCIA NELSON M & ELSA	4603 PERRY St	HOUSTON	TX	4603 PERRY ST	HOUSTON	TX	77021-3436
GARCIA-HERNANDEZ EMIGDIO	6709 CONLEY St	HOUSTON	TX	6709 CONLEY ST	HOUSTON	TX	77021-4846
GARCILAZO MARCOS Y	6815 DRIFTWOOD St	HOUSTON	TX	5121 VAN FLEET ST	HOUSTON	TX	77033-3426
GARRETT BRIAN	3823 DAPHNE St	HOUSTON	TX	13318 HIGHLAND LAKE LN	PEARLAND	TX	77584-3723
GARZA HORACIO	6306 LIVERPOOL St	HOUSTON	TX	7011 FOSTER ST	HOUSTON	TX	77021-4948
GARZA HORACIO G	6826 SIDNEY St	HOUSTON	TX	7011 FOSTER ST	HOUSTON	TX	77021-4948
GARZA JUAN J	6815 SAINT AUGUSTINE St	HOUSTON	TX	6815 SAINT AUGUSTINE ST	HOUSTON	TX	77021-4836
GARZA SANTIAGO	6836 FOSTER St	HOUSTON	TX	3034 CHIMIRA LN	HOUSTON	TX	77051-4114
GASTANAGA JOSE & OSCAR	7023 EASTWOOD St	HOUSTON	TX	10526 KIRKGLLEN DR	HOUSTON	TX	77089-2420
GASTRONOMICA DESARROLLADORA LLC	6806 MADRID St	HOUSTON	TX	519 HEIGHTS BLVD	HOUSTON	TX	77007-2521
GATES WENDOLYN	4604 KINGSBURY St	HOUSTON	TX	4604 KINGSBURY ST	HOUSTON	TX	77021-3402
GAUX INVESTMENT GROUP LLC	6714 DUMBLE St	HOUSTON	TX	1302 WAUGH DR STE 154	HOUSTON	TX	77019-3908
GAYLE JIMMY	6820 SHERWOOD Dr	HOUSTON	TX	6820 SHERWOOD DR	HOUSTON	TX	77021-
GEMINIROSE BUILDERS LLC	3922 ZEPHYR St	HOUSTON	TX	5002 MARTIN LUTHER KING BLVD	HOUSTON	TX	77021-2912
GENTRY JOHNNY D JR	4530 KEYSTONE St	HOUSTON	TX	4530 KEYSTONE ST	HOUSTON	TX	77021-3339
GENTRY POLLY SMITH	6720 SIDNEY St	HOUSTON	TX	6720 SIDNEY ST	HOUSTON	TX	77021-4941
GEORGE BETTY	3931 ALBERTA St	HOUSTON	TX	3931 ALBERTA	HOUSTON	TX	77021-4009
GEORGE IRENE ESTATE OF	7002 ENGLAND St	HOUSTON	TX	7002 ENGLAND ST	HOUSTON	TX	77021-4906
GEORGE LONNIE M	6227 GOFORTH St	HOUSTON	TX	6227 GOFORTH ST	HOUSTON	TX	77021-2751
GGLY INVESTMENT LLC	4511 KEYSTONE St	HOUSTON	TX	3730 GAMLIN BEND	HOUSTON	TX	77082-2939
GHALAMDANCI AHMAD	6703 FOSTER St	HOUSTON	TX	1602 LAGUNA MEADOWS LN	HOUSTON	TX	77094-3020
GIANOPULOS VENITA J	3922 ALSACE St	HOUSTON	TX	5646 RUTHERGLENN DR	HOUSTON	TX	77096-3924
GIBSON ERNIE P ESTATE OF	4903 KELSO St	HOUSTON	TX	4903 KELSO ST	HOUSTON	TX	77021-4342
GIBSON FREDDIE ESTATE OF	4914 HULL St	HOUSTON	TX	4914 HULL ST	HOUSTON	TX	77021-4339
GIBSON JESSIE L & MELVINA	3918 ZEPHYR St	HOUSTON	TX	3918 ZEPHYR ST	HOUSTON	TX	77021-2647
GIESEN BARNEY II	WARD St	HOUSTON	TX	6740 MEADOWLAWN ST	HOUSTON	TX	77023-4014
GILBERT VERNA YOUNG	3922 TRISTAN St	HOUSTON	TX	3922 TRISTAN ST	HOUSTON	TX	77021-2645
GILKESON PAUL W JR ET UX	4329 HULL St	HOUSTON	TX	ADDRESS NOT LISTED			
GILMORE IRA NELL	3934 ALICE St	HOUSTON	TX	3934 ALICE ST	HOUSTON	TX	77021-4802
GILMORE WILLIAM A & OPAL	6725 MADRID St	HOUSTON	TX	12500 SANDPIPER DR APT 205	HOUSTON	TX	77035-6666
GLP HOLDINGS LLC SERIES L	6611 PARIS St	HOUSTON	TX	9312 REDFORD ST	HOUSTON	TX	77075-1119
GOFORTH CONSTRUCTION OF HOUSTON LLC	BALKIN Ave	HOUSTON	TX	616 RUTLAND	HOUSTON	TX	77007-2415
GOL ENTERPRISES LLC	3838 DAPHNE St	HOUSTON	TX	3431 RAYFORD RD UNIT 200-107	SPRING	TX	77386-3649
GOMEZ ENRIQUE V	4907 GREN St	HOUSTON	TX	4907 GREN ST	HOUSTON	TX	77021-4334
GOMEZ MARIA S	6744 MADRID St	HOUSTON	TX	9527 BOWMAN AVE UNIT A	SOUTH GATE	CA	90280-5025
GONSOLIN ELTON J & D M	6725 SHERWOOD Dr	HOUSTON	TX	6725 SHERWOOD DR	HOUSTON	TX	77021-4825
GONZALES VALARIE J	6118 FOSTER St	HOUSTON	TX	6118 FOSTER ST	HOUSTON	TX	77021-2770
GONZALEZ ESTEBAN R	4614 KINGSBURY St	HOUSTON	TX	4614 KINGSBURY ST	HOUSTON	TX	77021-3402
GONZALEZ EUGENIO	6111 SIDNEY St	HOUSTON	TX	5719 RAYWOOD BLVD	HOUSTON	TX	77040-5824
GONZALEZ FELIX C	4506 DEWBERRY St	HOUSTON	TX	4506 DEWBERRY ST	HOUSTON	TX	77021-3910
GONZALEZ FILIBERTO JR	6518 SIDNEY St	HOUSTON	TX	6518 SIDNEY ST	HOUSTON	TX	77021-4128
GONZALEZ JUAN MENDEZ	7012 FOSTER St	HOUSTON	TX	7012 FOSTER ST	HOUSTON	TX	77021-4927
GONZALEZ MONICA C	6406 SIDNEY St	HOUSTON	TX	4719 WINNETKA ST	HOUSTON	TX	77021-2837
GONZALEZ PEDRO	4310 HULL St	HOUSTON	TX	PO BOX 1871	HOUSTON	TX	77251-1871
GOOD HOPE MISSIONARY BAPTIST CHURCH HOUS	6315 EASTWOOD St	HOUSTON	TX	3015 N MACGREGOR WAY	HOUSTON	TX	77004-7628
GOODMAN RHONDA	3830 ALBERTA St	HOUSTON	TX	3830 ALBERTA ST	HOUSTON	TX	77021-2520
GORDON GERALD L & BERTHA	6731 LONDON St	HOUSTON	TX	6731 LONDON ST	HOUSTON	TX	77021-5041
GRACE HOLDINGS 401K PLAN	6601 NEW YORK St	HOUSTON	TX	601 CYPRESS STATION APT 1501	HOUSTON	TX	77090-1584
GRACE JULIE A	4527 KEYSTONE St	HOUSTON	TX	4527 KEYSTONE ST	HOUSTON	TX	77021-3338
GRACE TABERNACLE CHURCH % HILTON B JOHNSON	6830 LONDON St	HOUSTON	TX	PO BOX 183	FRESNO	TX	77545-0183
GRADNEY EDONIA ESTATE OF	7005 SAINT AUGUSTINE St	HOUSTON	TX	7005 SAINT AUGUSTINE ST	HOUSTON	TX	77021-4840
GRANADOS CONRADO F	4603 IDAHO St	HOUSTON	TX	4603 IDAHO ST	HOUSTON	TX	77021-
GRAND PARK SQUARE LLC	4707 IDAHO St	HOUSTON	TX	1125 EXECUTIVE CIR STE 200	IRVING	TX	75038-2522
GRANT ALICE	3822 COSBY St	HOUSTON	TX	3822 COSBY ST	HOUSTON	TX	77021-2512
GRANT ARTHUR	6603 GOFORTH St	HOUSTON	TX	6603 GOFORTH ST	HOUSTON	TX	77021-4137
GRANT ELMA	3939 SOUTHLAWN St	HOUSTON	TX	3939 SOUTHLAWN ST	HOUSTON	TX	77021-4833
GRAVES JOHNNY ESTATE OF C/O JOSEPH L GRAVES SR	7018 SIDNEY St	HOUSTON	TX	19203 HOLLY SHADE CT	SPRING	TX	77379-8027
GREAT LIFE LLC SERIES 32	3814 LUCA St	HOUSTON	TX	PO BOX 14316	COLDSRING	TX	77331-
GREATER EBENEZER BAPTIST	ST AUGUSTINE St	HOUSTON	TX	6600 SAINT AUGUSTINE ST	HOUSTON	TX	77021-4038
GREATS HOLDINGS INTERNATIONAL LLC	3831 LUCA St	HOUSTON	TX	4917 WINNETKA ST	HOUSTON	TX	77021-2931
GREEN GARDENIA M ESTATE OF	6712 CONLEY St	HOUSTON	TX	6712 CONLEY ST	HOUSTON	TX	77021-4847
GREEN JOHNNIE L	4615 HULL St	HOUSTON	TX	4615 HULL ST TRLR 15	HOUSTON	TX	77021-4301
GREEN KATHERINE	6723 SIDNEY St	HOUSTON	TX	6723 SIDNEY ST	HOUSTON	TX	77021-4940
GREENPAWN PROPERTIES LP	6732 DUMBLE St	HOUSTON	TX	4808 GIBSON ST	HOUSTON	TX	77007-5480
GRICE REACY J	6715 SIDNEY St	HOUSTON	TX	6715 SIDNEY ST	HOUSTON	TX	77021-4940
GRIFFIN BARBARA	6739 NEW YORK St	HOUSTON	TX	3003 LAWRENCE ST	HOUSTON	TX	77018-8327
GRIFFIN PHILLIP S	6701 SIDNEY St	HOUSTON	TX	6701 SIDNEY ST	HOUSTON	TX	77021-4940



**APPENDIX T**  
**REGULAR MAIL**  
OWNERS OF REAL PROPERTY - 2,500 FEET RADIUS  
GOFORTH STREET PROPERTY  
HOUSTON, TEXAS 77021

GROLLITSCH WATER C	6130 GOFORTH St	HOUSTON	TX	19114 FOXTREE LN	HOUSTON	TX	77094-3428
GUERRERO ESTEBAN SANCHEZ	4316 PERRY St	HOUSTON	TX	4316 PERRY ST	HOUSTON	TX	77021-
GUERRERO FABIAN SANCHEZ	6301 GOFORTH St	HOUSTON	TX	6301 GOFORTH ST	HOUSTON	TX	77021-2753
GUERRERO GUADALUPE	7008 SAINT AUGUSTINE St	HOUSTON	TX	7008 SAINT AUGUSTINE ST	HOUSTON	TX	77021-4841
GUERRERO JOEL	4903 COSBY St	HOUSTON	TX	4903 COSBY ST	HOUSTON	TX	77021-3509
GUILLORY ANNETTE G	4529 DEWBERRY St	HOUSTON	TX	4529 DEWBERRY ST	HOUSTON	TX	77021-3909
GUILLORY LUCIUS M	7004 GOFORTH St	HOUSTON	TX	4390 FIESTA LN	HOUSTON	TX	77004-6603
GULF COAST INVESTMENT SERVICES	6739 FOSTER St	HOUSTON	TX	7909 CANNON ST	HOUSTON	TX	77051-1106
GURU KRUPA INC	4510 IDAHO St	HOUSTON	TX	4510 IDAHO ST	HOUSTON	TX	77021-5030
GUTIERREZ CAMPOS CARLOS A	6601 PARIS St	HOUSTON	TX	6601 PARIS ST	HOUSTON	TX	77021-4241
GUTIERREZ JOSE A	6606 PARIS St	HOUSTON	TX	6606 PARIS ST	HOUSTON	TX	77021-4242
GUTIERREZ RACHEL	3814 COSBY St	HOUSTON	TX	3814 COSBY ST	HOUSTON	TX	77021-2512
GUTIERREZ RENATO	6621 GOFORTH St	HOUSTON	TX	6621 GOFORTH ST	HOUSTON	TX	77021-4137
GUZMAN HERCULANO & MARIA D	4208 IDAHO St	HOUSTON	TX	4208 IDAHO ST	HOUSTON	TX	77021-4937
GUZMAN JOSE OVIDID HERNANDEZ	GOFORTH St	HOUSTON	TX	6219 GOFORTH ST	HOUSTON	TX	77021-2751
GUZMAN OLIVIA	7026 EASTWOOD St	HOUSTON	TX	7026 EASTWOOD ST	HOUSTON	TX	77021-5026
GUZMAN SANTA MARIA	6704 ENGLAND St	HOUSTON	TX	7350 FORRESTAL ST	HOUSTON	TX	77033-3437
GYC AMERICAS LLC	6710 ENGLAND St	HOUSTON	TX	5831 RIVERGROVE BEND DR	HUMBLE	TX	77346-4153
HAEGNER MICHAEL K	6323 GOFORTH St	HOUSTON	TX	4521 LIVE OAK ST	BELLAIRE	TX	77401-3706
HAGGER EMMA % HAGGER CLIFTON ESTATE OF	6719 GOFORTH St	HOUSTON	TX	6719 GOFORTH ST	HOUSTON	TX	77021-4928
HALE SILLIMAN	6634 NEW YORK St	HOUSTON	TX	PO BOX 1182	HOUSTON	TX	77251-1182
HALL GLORIA	6741 GOFORTH St	HOUSTON	TX	6741 GOFORTH ST	HOUSTON	TX	77021-4928
HALL JERRALD	6814 MADRID St	HOUSTON	TX	5603 GRACE POINT LN	HOUSTON	TX	77048-1847
HAMILTON ARTHUR ESTATE OF	4503 NORMANDY Wy	HOUSTON	TX	4503 NORMANDY WAY	HOUSTON	TX	77021-3329
HAMILTON MARGUERITE	3934 TRISTAN St	HOUSTON	TX	3934 TRISTAN ST	HOUSTON	TX	77021-2645
HANDY ROSIE MAE RANDLE	6817 FOSTER St	HOUSTON	TX	6817 FOSTER ST	HOUSTON	TX	77021-4923
HANNON JOE JR & AUGUSTINE	3818 ALBERTA St	HOUSTON	TX	3818 ALBERTA ST	HOUSTON	TX	77021-2520
HARRELL MARY L	7024 GOFORTH St	HOUSTON	TX	7024 GOFORTH ST	HOUSTON	TX	77021-4935
HARRIS ALLEN DANIEL	6406 PARIS St	HOUSTON	TX	6406 PARIS ST	HOUSTON	TX	77021-4238
HARRIS BARBARA A	ST AUGUSTINE St	HOUSTON	TX	5311 BLYTHEWOOD ST	HOUSTON	TX	77021-1602
HARRIS LARRY W	6306 CULLEN Blvd	HOUSTON	TX	3330 WOODMONT DR	HOUSTON	TX	77045-3617
HARRIS LISA A	3922 FLORINDA St	HOUSTON	TX	3922 FLORINDA ST	HOUSTON	TX	77021-4018
HARRIS MAUDESTA R	3930 LUCA St	HOUSTON	TX	3930 LUCA ST	HOUSTON	TX	77021-4022
HARRIS PATRICIA LYNN	6026 SAINT AUGUSTINE St	HOUSTON	TX	29213 VILLAGE BND	MAGNOLIA	TX	77355-3071
HARRIS SHERIAN A & CURTIS	4515 DEWBERRY St	HOUSTON	TX	12911 CRESTWIND DR	PEARLAND	TX	77584-3627
HARRIS TOMMIE & PATRICIA	6423 ENGLAND St	HOUSTON	TX	6423 ENGLAND ST	HOUSTON	TX	77021-4111
HARRISON JOHNNIE	4525 DIXIE Dr	HOUSTON	TX	4525 DIXIE DR	HOUSTON	TX	77021-3319
HARVEY HELEN P	6730 WESTON St	HOUSTON	TX	3806 BELGRADE DR	HOUSTON	TX	77045-3402
HASNA WAREHOUSE	6821 LIVERPOOL	HOUSTON	TX	9411 CRANLEIGH CT	HOUSTON	TX	77096-4207
HASNIE SHAZIA	6701 PARIS St	HOUSTON	TX	6701 PARIS ST	HOUSTON	TX	77021-5055
HATCHETT ROBERT M	4516 NORMANDY Wy	HOUSTON	TX	4516 NORMANDY WAY	HOUSTON	TX	77021-3330
HATTEN WILLIAM M II & SHARON	6333 SIDNEY St	HOUSTON	TX	PO BOX 14262	HOUSTON	TX	77221-4262
HAWKINS HANNAH M % ESTATE OF S R HAWKINS	3915 ALBERTA St	HOUSTON	TX	3915 ALBERTA ST	HOUSTON	TX	77021-4009
HAYES DEANGELA	4630 WARD St	HOUSTON	TX	4630 WARD ST	HOUSTON	TX	77021-5062
HAYES DOLORES	7011 SIDNEY St	HOUSTON	TX	14602 BUXLEY ST	HOUSTON	TX	77045-6115
HAYES LOIS	3926 ZEPHYR St	HOUSTON	TX	3926 ZEPHYR ST	HOUSTON	TX	77021-2647
HAYES PEARL M / WILLIAMS ESTATE OF	3935 ALSACE St	HOUSTON	TX	3935 ALSACE ST	HOUSTON	TX	77021-2617
HAYNES JULIA % HAYNES GILBERT ESTATE OF	6816 ENGLAND St	HOUSTON	TX	6816 ENGLAND ST	HOUSTON	TX	77021-4918
HAYNES LEE W	6805 EASTWOOD St	HOUSTON	TX	6805 EASTWOOD ST	HOUSTON	TX	77021-5021
HC COMMUNITY EXPRESS INC	4015 PORTER St	HOUSTON	TX	10619 WINDING ARBOR CT	CYPRESS	TX	77433-7134
HEARTHSTONE HOMES LP	4518 NORMANDY Wy	HOUSTON	TX	4112 LA BRANCH ST	HOUSTON	TX	77004-4823
HEATH ELLIS	4504 NORMANDY Wy	HOUSTON	TX	4503 KINGSBURY ST	HOUSTON	TX	77021-3327
HEATH ELLIS & MYRTLE	4503 KINGSBURY St	HOUSTON	TX	4503 KINGSBURY ST	HOUSTON	TX	77021-3327
HEATH JULIE	6403 SHERWOOD Dr	HOUSTON	TX	6403 SHERWOOD DR	HOUSTON	TX	77021-4029
HELIOPOLIS HEIGHTS LLC	4526 KINGSBURY St	HOUSTON	TX	PO BOX 3078187	SIOUX FALLS	SD	57186-0001
HENDERSON EDWARD E	3921 ALICE St	HOUSTON	TX	3921 ALICE ST	HOUSTON	TX	77021-4856
HENDERSON ELLA	4525 KEYSTONE St	HOUSTON	TX	4525 KEYSTONE ST	HOUSTON	TX	77021-3338
HENDERSON ERMA JEAN	6819 GOFORTH St	HOUSTON	TX	6819 GOFORTH ST	HOUSTON	TX	77021-4930
HENDERSON HERMAN ESTATE OF	6726 CALHOUN Rd	HOUSTON	TX	6726 CALHOUN RD	HOUSTON	TX	77021-5128
HENRY MARVIN	4516 KEYSTONE St	HOUSTON	TX	4322 CHARLESTON	HOUSTON	TX	77021-1634
HENSON MARIA	6206 FOSTER St	HOUSTON	TX	6206 FOSTER ST	HOUSTON	TX	77021-2744
HERANDEZ JOSE L	CONLEY	HOUSTON	TX	2524 SUNLIGHT LN	PEARLAND	TX	77584-3273
HERNANDEZ ENEDALIA & JOSE G	6318 FOSTER St	HOUSTON	TX	6318 FOSTER ST	HOUSTON	TX	77021-2746
HERNANDEZ ESTHER % HERNANDEZ TONY ESTATE OF	6825 DRIFTWOOD St	HOUSTON	TX	6825 DRIFTWOOD ST	HOUSTON	TX	77021-4813
HERNANDEZ FABIOLA OREA	4513 DEWBERRY St	HOUSTON	TX	4513 DEWBERRY ST	HOUSTON	TX	77021-3909
HERNANDEZ JESUS & MARIA M	6213 SAINT AUGUSTINE St	HOUSTON	TX	6213 SAINT AUGUSTINE ST	HOUSTON	TX	77021-2612
HERNANDEZ JULIO C &	6211 GOFORTH St	HOUSTON	TX	6211 GOFORTH ST	HOUSTON	TX	77021-2751
HERNANDEZ LAZARO	7027 FOSTER St	HOUSTON	TX	7027 FOSTER ST	HOUSTON	TX	77021-4948
HERNANDEZ PEDRO & LUISA	4618 DEWBERRY St	HOUSTON	TX	4618 DEWBERRY ST	HOUSTON	TX	77021-3412
HERNANDEZ SALVADOR	6616 NEW YORK St	HOUSTON	TX	703 DEBOLL ST	HOUSTON	TX	77022-2207
HERPIN KATHRYN ANNA	4602 WARD St	HOUSTON	TX	4602 WARD ST	HOUSTON	TX	77021-5070
HERRERA-SANCHEZ FRANCISCO	7026 ENGLAND St	HOUSTON	TX	7026 ENGLAND ST	HOUSTON	TX	77021-4906
HICKS RUFUS	6622 GOFORTH St	HOUSTON	TX	6622 GOFORTH ST	HOUSTON	TX	77021-4138
HIDALGO CONSTRUCTION LLC	MADRID	HOUSTON	TX	7417 ANZAC	HOUSTON	TX	77020-5505
HIDALGO INVESTMENTS LLC	4104 IDAHO St	HOUSTON	TX	PO BOX 8272	HOUSTON	TX	77288-8272

**APPENDIX T**  
**REGULAR MAIL**  
OWNERS OF REAL PROPERTY - 2,500 FEET RADIUS  
GOFORTH STREET PROPERTY  
HOUSTON, TEXAS 77021

HIGH CREST PROPERTY MANAGEMENT	6520 SIDNEY St	HOUSTON	TX	909 TEXAS ST STE 1318	HOUSTON	TX	77002-3189
HIGHCREST PROPERTY MANAGEMENT LLC	6701 CONLEY St	HOUSTON	TX	9090 TEXAS	HOUSTON	TX	77002-
HIGHLAND CULLEN INV INC	6607 CULLEN BV	HOUSTON	TX	1210 IVY RD	KEMAH	TX	77565-2300
HILL CRAIG & LATONNA	3910 ALSACE St	HOUSTON	TX	9519 STONE TERRACE CT	HOUSTON	TX	77089-2237
HILL DAVID	4519 PERRY St	HOUSTON	TX	4520 DEWBERRY ST	HOUSTON	TX	77021-3910
HILL DAVID A	4520 DEWBERRY St	HOUSTON	TX	4520 DEWBERRY ST	HOUSTON	TX	77021-3910
HILL JAMES & MERLIE	6837 DRIFTWOOD St	HOUSTON	TX	2903 STONEWALL CT	MISSOURI CITY	TX	77459-4943
HILL RITA M HILL ROMIE A ESTATE OF	3915 COSBY St	HOUSTON	TX	3915 COSBY ST	HOUSTON	TX	77021-4013
HINDSIGHT INVESTMENTS LLC	6525 GOFORTH St	HOUSTON	TX	1022 SHOREWOOD DR	SEABROOK	TX	77586-4711
HINES LEVERA ET AL	6736 GOFORTH St	HOUSTON	TX	6736 GOFORTH ST	HOUSTON	TX	77021-4929
HISD RE LLC	6405 CONLEY St	HOUSTON	TX	PO BOX 573036	HOUSTON	TX	77257-3036
HO CONNOR CUONGPHI	5915 FOSTER St	HOUSTON	TX	5915 FOSTER ST	HOUSTON	TX	77021-2717
HODGE WALTHOU JR	3910 PORTER St	HOUSTON	TX	3910 PORTER ST	HOUSTON	TX	77021-2624
HOFFMAN BRIAN	4312 IDAHO St	HOUSTON	TX	PO BOX 25418	HOUSTON	TX	77265-5418
HOHN BRENDA J	6820 CONLEY St	HOUSTON	TX	6820 CONLEY ST	HOUSTON	TX	77021-4849
HOLLINS PEARLIE B	3923 DAPHNE St	HOUSTON	TX	3222 PROSPECT ST	HOUSTON	TX	77004-7832
HOLLOWAY CLARENCE	6507 ENGLAND St	HOUSTON	TX	4929 ANGLETON ST	HOUSTON	TX	77033-3821
HOLMAN CHASITY S	3903 FLORINDA St	HOUSTON	TX	3903 FLORINDA ST	HOUSTON	TX	77021-4017
HOLMES BRYAN &	3927 DAPHNE St	HOUSTON	TX	3927 DAPHNE ST	HOUSTON	TX	77021-4015
HOLMES FRED E & ARABELA	4010 COSBY St	HOUSTON	TX	7028 ENGLAND ST	HOUSTON	TX	77021-4906
HOLMES MINER & MAYA	3938 FLORINDA St	HOUSTON	TX	3938 FLORINDA ST	HOUSTON	TX	77021-4018
HOLMES VERNELL	6804 EASTWOOD St	HOUSTON	TX	6804 EASTWOOD ST	HOUSTON	TX	77021-5022
HOLT CHARLES	4610 DEWBERRY Ln	HOUSTON	TX	3128 ROYAL ST	BAYTOWN	TX	77521-1112
HOLY BIBLE MISS BAPTIST	6938 CALHOUN Rd	HOUSTON	TX	CHURCH	HOUSTON	TX	77021-5132
HOLY BIBLE MISSIONARY	4611 BRANCH St	HOUSTON	TX	BAPTIST CHURCH	HOUSTON	TX	77021-5132
HOPKINS JESSICA	4509 DIXIE Dr	HOUSTON	TX	10211 KITTRELL ST	HOUSTON	TX	77034-2808
HOUSING REHAB OF HOUSTON LLC	6518 PARIS St	HOUSTON	TX	PO BOX 301055	HOUSTON	TX	77230-1055
HOUSTON AUTO COMPANIES INC	6522 CULLEN Blvd	HOUSTON	TX	6522 CULLEN BLVD	HOUSTON	TX	77021-4212
HOUSTON BUSINESS DEV INC	6416 SIDNEY St	HOUSTON	TX	5330 GRIGGS RD	HOUSTON	TX	77021-3700
HOUSTON EUREKA INV LTD	6307 LIVERPOOL St	HOUSTON	TX	2410 POLK ST STE 200	HOUSTON	TX	77003-
HOUSTON ISD	6900 SCOTT	HOUSTON	TX	4400 W 18TH ST	HOUSTON	TX	77092-8501
HOUSTON MARTHA L	6606 LONDON St	HOUSTON	TX	PO BOX 14288	HOUSTON	TX	77221-4288
HOUSTON MILESTONE HOLDING LLC	6910 CULLEN Blvd	HOUSTON	TX	14822 EL TESORO DR	HOUSTON	TX	77083-2518
HOWELL S FALLON R	4602 KEYSTONE St	HOUSTON	TX	4602 KEYSTONE ST	HOUSTON	TX	77021-3416
HRZ MANAGEMENT INC	EASTWOOD St	HOUSTON	TX	4073 SILVERWOOD DR	HOUSTON	TX	77025-5432
H-TOWN URBAN HOMES LLC	6501 CULLEN Blvd	HOUSTON	TX	945 MCKINNEY ST STE 13712	HOUSTON	TX	77002-6308
HUBBARD JOSIETTER M	3937 YELLOWSTONE Blvd	HOUSTON	TX	3937 YELLOWSTONE BLVD	HOUSTON	TX	77021-4039
HUBBARD LUELLE LOCKETT	6715 LIVERPOOL St	HOUSTON	TX	6715 LIVERPOOL ST	HOUSTON	TX	77021-5145
HUBBARD VIRGINIA	6411 SAINT AUGUSTINE St	HOUSTON	TX	6411 SAINT AUGUSTINE ST	HOUSTON	TX	77021-4001
HUDGEN GLADIS	4509 DEWBERRY St	HOUSTON	TX	4509 DEWBERRY ST	HOUSTON	TX	77021-3909
HUERCA GUADALUPE	4327 HULL St	HOUSTON	TX	4327 HULL ST	HOUSTON	TX	77021-4123
HUFFSMITH INVESTMENTS LTD	6811 EASTWOOD St	HOUSTON	TX	2410 POLK ST STE 200	HOUSTON	TX	77003-
HUGHES BRIAN	6418 LIVERPOOL St	HOUSTON	TX	1500 HADLEY ST APT 424	HOUSTON	TX	77002-8943
HUGHES ROY L AND PEGGY	4601 DEWBERRY St	HOUSTON	TX	4601 DEWBERRY ST	HOUSTON	TX	77021-3411
HULETT HAZEL PHILLIPS	4519 DEWBERRY St	HOUSTON	TX	4519 DEWBERRY ST	HOUSTON	TX	77021-3909
HUMBER ROBERT V	6621 SIDNEY St	HOUSTON	TX	4119 BREAKWOOD DR	HOUSTON	TX	77025-4006
HUMBLY REAL ESTATE DEVELOPERS LLC	7007 SHERWOOD Dr	HOUSTON	TX	6214 FALLS RIDGE CT	SUGAR LAND	TX	77479-3784
HUMPHERY PEARL	3826 COSBY St	HOUSTON	TX	3826 COSBY ST	HOUSTON	TX	77021-2512
HUMPHRIES DORIS	4610 PERRY St	HOUSTON	TX	4610 PERRY ST	HOUSTON	TX	77021-3439
HUNT CLIFFORD E	6736 LIVERPOOL St	HOUSTON	TX	6736 LIVERPOOL ST	HOUSTON	TX	77021-5146
HUYNH MANSION INVESTMENTS LLC	6615 SHERWOOD Dr	HOUSTON	TX	9630 WELLSWORTH DR	HOUSTON	TX	77083-6159
HUYNH NANCY L	6524 WESTON St	HOUSTON	TX	2406 WOODOAK CT	PEARLAND	TX	77584-2775
HYSLOP SEAN T	6613 CONLEY St	HOUSTON	TX	6613 CONLEY ST	HOUSTON	TX	77021-4043
ICEBERG GROUP LLC	CONLEY St	HOUSTON	TX	2616 S LOOP W STE 610	HOUSTON	TX	77054-2690
ICON INVESTMENTS LLC	3939 ALBERTA St	HOUSTON	TX	HILLMONT DR STE 315	PEARLAND	TX	77584-
IGD PLUMBING LLC	6923 PARIS St	HOUSTON	TX	17206 SPRING CREEK FOREST DR	SPRING	TX	77379-4818
IGLESIA EVANGELICA CRISTIANA ESPIRITUAL	6029 SAINT AUGUSTINE St	HOUSTON	TX	908 WOOLFE ST	GALENA PARK	TX	77547-3057
INDUST METAL FINISHING	ENGLAND	HOUSTON	TX	4200 PERRY ST	HOUSTON	TX	77021-2756
INDUSTRIAL FABRICATION PROPERTIES LTD	6110 CULLEN Blvd	HOUSTON	TX	6110 CULLEN BLVD	HOUSTON	TX	77021-3316
INNER LOOP CORP	6802 NEW YORK St	HOUSTON	TX	6802 NEW YORK ST	HOUSTON	TX	77021-5050
INNERLOOP MEADOW DEVELOPMENT L	4038 PORTER St	HOUSTON	TX	1311 RAINTREE CIRCLE	SUGAR LAND	TX	77479-4009
INSTRUMENT PRODUCTS INC	6615 EASTWOOD St	HOUSTON	TX	PO BOX 1680	SUGAR LAND	TX	77487-1680
ISIDORE MABLE	3935 TRISTAN St	HOUSTON	TX	3935 TRISTAN ST	HOUSTON	TX	77021-2644
ISSA K FOTEH PARTNERS LP	6110 GOFORTH St	HOUSTON	TX	26 AVIANO CIR	MISSOURI CITY	TX	77459-1488
J G HOLLINS INVESTMENT INC	6718 NEW YORK St	HOUSTON	TX	4410 YALE ST	HOUSTON	TX	77018-4519
JACKSON ALISIA R	3902 TOLNAY St	HOUSTON	TX	3902 TOLNAY ST	HOUSTON	TX	77021-2642
JACKSON CORINTHIA	4510 DIXIE Dr	HOUSTON	TX	4510 DIXIE DR	HOUSTON	TX	77021-3320
JACKSON TONYA YVETTE	6705 SCOTT St	HOUSTON	TX	6705 SCOTT ST	HOUSTON	TX	77021-4821
JACOBS CLARA	6830 CALHOUN Rd	HOUSTON	TX	6830 CALHOUN RD	HOUSTON	TX	77021-5130
JAMES J C & BENNIE M	6611 SIDNEY St	HOUSTON	TX	6607 SIDNEY ST	HOUSTON	TX	77021-4139
JAMES J C ET UX	6607 SIDNEY St	HOUSTON	TX	6607 SIDNEY ST	HOUSTON	TX	77021-4139
JAMES SHIRLEY FAYE	6720 SAINT AUGUSTINE St	HOUSTON	TX	6720 SAINT AUGUSTINE ST	HOUSTON	TX	77021-4835
JAMMER EARNEST	3919 ZEPHYR St	HOUSTON	TX	3919 ZEPHYR ST	HOUSTON	TX	77021-2646
JAMMER MARCUS M	6813 1/2 FOSTER St	HOUSTON	TX	PO BOX 680991	HOUSTON	TX	77268-0991
JARMON BARBARA	6830 DRIFTWOOD St	HOUSTON	TX	1410 ISLAND HILL ST	HOUSTON	TX	77045-

**APPENDIX T**  
**REGULAR MAIL**  
OWNERS OF REAL PROPERTY - 2,500 FEET RADIUS  
GOFORTH STREET PROPERTY  
HOUSTON, TEXAS 77021

JARMON HOWARD & JOSEPHINE	6602 CALHOUN Rd	HOUSTON	TX	5866 BELDART ST	HOUSTON	TX	77033-2204
JARMON-TOURIAC E MARTHA C/O ESTATE OF ELMER JARMON	6734 WESTON St	HOUSTON	TX	6734 WESTON ST	HOUSTON	TX	77021-5122
JASPER ANGELA E & JOHN W JR	3930 TOLNAY St	HOUSTON	TX	3930 TOLNAY ST	HOUSTON	TX	77021-2642
JASPER JOHN W & ANGELA E	3922 TOLNAY St	HOUSTON	TX	3922 TOLNAY ST	HOUSTON	TX	77021-2642
JASPER JOHN W JR & ANGELA E	3923 FLORINDA St	HOUSTON	TX	3923 FLORINDA ST	HOUSTON	TX	77021-4017
JEDICONNEX LLC	6703 ENGLAND St	HOUSTON	TX	1307 CHIPPENHAM CT	MISSOURI CITY	TX	77459-2747
JEFFERSON MARY L ESTATE OF	6608 SIDNEY St	HOUSTON	TX	6608 SIDNEY ST	HOUSTON	TX	77021-4140
JEMISON RONALD B JR	7008 CONLEY St	HOUSTON	TX	1215 HUNTER GREEN LN	FRESNO	TX	77545-8602
JENNINGS BETTY JEAN	3938 LUCA St	HOUSTON	TX	1317 LIVE OAK ST	HOUSTON	TX	77003-4408
JENNINGS JOHNNY E	6107 SHERWOOD Dr	HOUSTON	TX	4703 NORTHFORK DR	PEARLAND	TX	77584-8609
JESSIE DEIDRA	6614 DUMBLE St	HOUSTON	TX	PO BOX 2865	MARRERO	LA	70073-2865
JESTER FULTON LTD	6915 LIVERPOOL Ave	HOUSTON	TX	2410 POLK ST STE 200	HOUSTON	TX	77003-4321
JILANI NASEEM	6827 PARIS St	HOUSTON	TX	20347 BENTWOOD OAKS DR	PORTER	TX	77365-6331
JILES JOHN V	3903 ALBERTA St	HOUSTON	TX	3903 ALBERTA ST	HOUSTON	TX	77021-4009
JIMENEZ LUIS M	3930 ALICE St	HOUSTON	TX	3930 ALICE ST	HOUSTON	TX	77021-4802
JIMENEZ VICTOR CHAN	6922 LIVERPOOL St	HOUSTON	TX	6922 LIVERPOOL ST	HOUSTON	TX	77021-5150
JOHANNES AIDA	4515 DIXIE Dr	HOUSTON	TX	1027 SHERFIELD RIDGE DR	KATY	TX	77450-4227
JOHANNES AIDA T	4508 NORMANDY Wy	HOUSTON	TX	1027 SHERFIELD RIDGE DR	KATY	TX	77450-4227
JOHNSON ALBERT SR ESTATE C/O ALBERT JOHNSON JR	6627 EASTWOOD St	HOUSTON	TX	3506 SOUTH MACGREGOR WAY	HOUSTON	TX	77021-1232
JOHNSON ARDIE J & SEDRIC B SEDRIC BERNARD JOHNSON	6511 ENGLAND St	HOUSTON	TX	12607 RAIA LN	HOUSTON	TX	77071-3744
JOHNSON DARRYL	6619 PARIS Ave	HOUSTON	TX	4019 FERNWOOD DR	HOUSTON	TX	77021-1523
JOHNSON FLORA BATISTE M	4914 BALKIN St	HOUSTON	TX	4914 BALKIN ST	HOUSTON	TX	77021-4331
JOHNSON JACQUELINE CHARLES	6726 NEW YORK St	HOUSTON	TX	6726 NEW YORK ST	HOUSTON	TX	77021-5048
JOHNSON KEVIN	3907 TOLNAY St	HOUSTON	TX	3907 TOLNAY ST	HOUSTON	TX	77021-2641
JOHNSON LEE	4606 KEYSTONE St	HOUSTON	TX	4606 KEYSTONE ST	HOUSTON	TX	77021-3416
JOHNSON LUTHER	3906 TRISTAN St	HOUSTON	TX	3906 TRISTAN ST	HOUSTON	TX	77021-2645
JOHNSON MAGGIE ANDREW JOHNSON JR ESTATE OF	4205 ALICE St	HOUSTON	TX	4205 ALICE ST	HOUSTON	TX	77021-4903
JOHNSON PAUL	4911 YELLOWSTONE Blvd	HOUSTON	TX	PO BOX 754	HOUSTON	TX	77001-0754
JOHNSON PERCY C	4512 DIXIE Dr	HOUSTON	TX	4512 DIXIE DR	HOUSTON	TX	77021-3320
JOHNSON RAMONA & ANDREA	4613 KEYSTONE St	HOUSTON	TX	4613 KEYSTONE ST	HOUSTON	TX	77021-3415
JOHNSON ROSELYN FAY	4608 KINGSBURY St	HOUSTON	TX	4608 KINGSBURY ST	HOUSTON	TX	77021-3402
JOHNSON STELLA M	4510 DEWBERRY St	HOUSTON	TX	4510 DEWBERRY ST	HOUSTON	TX	77021-3910
JOHNSON VELORA	7023 CULLEN Blvd	HOUSTON	TX	6502 SOUTHBROOK	HOUSTON	TX	77087-6850
JOHNSON VELORA ANN	4605 DEWBERRY St	HOUSTON	TX	6502 SOUTHBROOK DR	HOUSTON	TX	77087-6850
JOLIVETTE ELLA MAE	6705 FOSTER St	HOUSTON	TX	6705 FOSTER ST	HOUSTON	TX	77021-4921
JOLIVETTE LISA M	6707 FOSTER St	HOUSTON	TX	6707 FOSTER ST	HOUSTON	TX	77021-4921
JOLIVETTE MATILDA	6727 PARIS St	HOUSTON	TX	6743 PARIS	HOUSTON	TX	77021-5055
JOLIVETTE MATILDA S ESTATE OF LOUIS JOLIVETTE	6730 FOSTER St	HOUSTON	TX	6743 PARIS	HOUSTON	TX	77021-5055
JONES BERNARD JR	4730 YELLOWSTONE Ave	HOUSTON	TX	4730 YELLOWSTONE AVE	HOUSTON	TX	77021-4360
JONES BEVERLY A	3931 TRISTAN St	HOUSTON	TX	3931 TRISTAN ST	HOUSTON	TX	77021-2644
JONES DANIEL MILLARD	6743 SIDNEY St	HOUSTON	TX	6743 SIDNEY ST	HOUSTON	TX	77021-4940
JONES DAVID LEE	6707 LIVERPOOL St	HOUSTON	TX	6715 LIVERPOOL ST	HOUSTON	TX	77021-5145
JONES GLORIA L	3819 DAPHNE St	HOUSTON	TX	3819 DAPHNE ST	HOUSTON	TX	77021-2531
JONES JOANN	6722 PARIS St	HOUSTON	TX	6722 PARIS ST	HOUSTON	TX	77021-5056
JONES LAWRENCE III	3945 YELLOWSTONE St	HOUSTON	TX	6709 SHERWOOD DR	HOUSTON	TX	77021-4825
JONES LAWRENCE JR	6709 SHERWOOD Dr	HOUSTON	TX	6709 SHERWOOD DR	HOUSTON	TX	77021-4825
JONES MELVIN	6711 LIVERPOOL St	HOUSTON	TX	6715 LIVERPOOL ST	HOUSTON	TX	77021-5145
JONES VERNELL F	6832 SAINT AUGUSTINE St	HOUSTON	TX	6832 SAINT AUGUSTINE ST	HOUSTON	TX	77021-4837
JORDAN LEE ANNA	4339 ALICE St	HOUSTON	TX	4339 ALICE ST	HOUSTON	TX	77021-4954
JOSEPH STACEY NICOLA	3907 ZEPHYR St	HOUSTON	TX	3907 ZEPHYR ST	HOUSTON	TX	77021-2646
JOSEPH TIFFANY D	4915 HULL St	HOUSTON	TX	4915 HULL ST	HOUSTON	TX	77021-4338
JOUBERT CHRIS	6312 FOSTER St	HOUSTON	TX	4333 BALKIN ST	HOUSTON	TX	77021-4101
JOUBERT CHRIS & LISA H	6418 GOFORTH St	HOUSTON	TX	6418 GOFORTH ST	HOUSTON	TX	77021-4118
JOY MISSIONARY BAPTIST CH	6641 NEW YORK St	HOUSTON	TX	4531 YELLOWSTONE BLVD	HOUSTON	TX	77021-4247
JUAREZ MARIA L	6625 SAINT AUGUSTINE St	HOUSTON	TX	6625 SAINT AUGUSTINE ST	HOUSTON	TX	77021-4037
JUAREZ RIGO	6811 PARIS St	HOUSTON	TX	6811 PARIS ST	HOUSTON	TX	77021-5057
JULIAN PRESTON	6118 SAINT AUGUSTINE St	HOUSTON	TX	8211 FAWN TERRACE DR	HOUSTON	TX	77071-3643
JUNIOUS CAPITAL PARTNERS LLC	6807 PARIS St	HOUSTON	TX	10146 PROSPECT HILL DR	HOUSTON	TX	77064-5438
KADIRIFU SADIKI & RHODA	4507 DIXIE Dr	HOUSTON	TX	4507 DIXIE DR	HOUSTON	TX	77021-3319
KATCHI SALMA	4508 BALKIN St	HOUSTON	TX	3201 ELMRIDGE ST	HOUSTON	TX	77025-4311
KELLEY WILLIE L & SHIRLEY	6731 CALHOUN Rd	HOUSTON	TX	6731 CALHOUN RD	HOUSTON	TX	77021-5127
KELLY DOUGLAS JR	6903 ENGLAND St	HOUSTON	TX	6903 ENGLAND ST	HOUSTON	TX	77021-4919
KELLY SHIRLEY	6821 SHERWOOD Dr	HOUSTON	TX	6821 SHERWOOD DR	HOUSTON	TX	77021-4827
KENNEDY CRAIG	6102 GOFORTH St	HOUSTON	TX	4223 WORRELL DR	HOUSTON	TX	77045-3221
KENNEDY RODNEY A	4907 YELLOWSTONE Blvd	HOUSTON	TX	4907 YELLOWSTONE BLVD	HOUSTON	TX	77021-4352
KENNEY RASHAUDE L & WHITNEY RANDOLPH	6822 LIVERPOOL St	HOUSTON	TX	6832 LIVERPOOL ST	HOUSTON	TX	77021-
KEYS TO RIGHTEOUS LIVING	6740 EASTWOOD St	HOUSTON	TX	CHURCH % ALLISON RUBY	HOUSTON	TX	77021-5020
KIMBLE CAROL L	SAINT AUGUSTINE St	HOUSTON	TX	2403 LAWN CREST DR	MISSOURI CITY	TX	77489-1042
KIMBLE GLADYS	3838 FLORINDA St	HOUSTON	TX	3838 FLORINDA ST	HOUSTON	TX	77021-2537
KIMBLE JOHN ALVIN	6807 SAINT AUGUSTINE St	HOUSTON	TX	6807 SAINT AUGUSTINE ST	HOUSTON	TX	77021-4836
KING BARBARA JEAN % HERMAN KING ESTATE OF	3835 FLORINDA St	HOUSTON	TX	3835 FLORINDA ST	HOUSTON	TX	77021-2550
KING CYNTHIA Y	4512 DEWBERRY St	HOUSTON	TX	4512 DEWBERRY ST	HOUSTON	TX	77021-3910

**APPENDIX T**  
**REGULAR MAIL**  
OWNERS OF REAL PROPERTY - 2,500 FEET RADIUS  
GOFORTH STREET PROPERTY  
HOUSTON, TEXAS 77021

KING FUELS INC	6625 SCOTT St	HOUSTON	TX	14825 WILLIS ST	HOUSTON	TX	77039-1025
KINNE KIM & PAMELA	3902 ZEPHYR St	HOUSTON	TX	3137 SPRING CREEK DR	SPRING	TX	77373-6161
KINNE STEVEN	6825 ENGLAND St	HOUSTON	TX	30918 SPANISH MOSS XING	FULSHEAR	TX	77441-3727
KINNEY TONYA C/O IRENE G KINNEY	7002 SHERWOOD Dr	HOUSTON	TX	2218 MAPLEGATE DR	MISSOURI CITY	TX	77489-5017
KINSEY HORACE J	3915 FLORINDA St	HOUSTON	TX	3519 BRACKENFERN RD	KATY	TX	77449-8648
KLEIN DANIEL H	6101 SIDNEY St	HOUSTON	TX	3323 LONGFIELD CIR	HOUSTON	TX	77063-6233
KOOCHKEZADEH SHUKUH	4009 ALICE St	HOUSTON	TX	16723 CHESTNUT MEADOW CT	SUGAR LAND	TX	77479-3236
KUPER BROTHERS	6734 CONLEY St	HOUSTON	TX	2403 NAOMI ST UNIT 1	HOUSTON	TX	77054-4023
KW2021 LLC	6831 SAINT AUGUSTINE St	HOUSTON	TX	6411 ARCADIA BEND CT	HOUSTON	TX	77041-6223
LABORDE ARTHUR	5911 FOSTER St	HOUSTON	TX	5915 FOSTER ST	HOUSTON	TX	77021-2717
LACY SAMMY R & LILLIE M	3914 TOLNAY St	HOUSTON	TX	6318 HEATHERBLOOM DR	HOUSTON	TX	77085-3210
LADY J ENTERPRISE	6825 LIVERPOOL St	HOUSTON	TX	2605 CALUMET ST APT 33	HOUSTON	TX	77004-7594
LAFLEUR SANDAR L	6606 EASTWOOD St	HOUSTON	TX	6606 EASTWOOD ST	HOUSTON	TX	77021-4244
LAIRD ROSEMARY K	5926 ENGLAND St	HOUSTON	TX	1226 CARDINAL AVE	SUGAR LAND	TX	77478-3471
LAMARK GLORIA	6836 BEACHWOOD St	HOUSTON	TX	6836 BEACHWOOD ST	HOUSTON	TX	77021-4806
LANDRY BESSIE M	6405 GOFORTH St	HOUSTON	TX	6405 GOFORTH ST	HOUSTON	TX	77021-4117
LANGDON FAIRDALE LLC	4513 PERRY St	HOUSTON	TX	PO BOX 14322	HOUSTON	TX	77221-4322
LATHAN JAMES W III	6303 SHERWOOD Dr	HOUSTON	TX	PO BOX 841635	PEARLAND	TX	77584-0019
LAUZON-LAROCHE AUDREY	7012 CONLEY St	HOUSTON	TX	7012 CONLEY ST	HOUSTON	TX	77021-4810
LAWSON MALCOLM	6702 ENGLAND St	HOUSTON	TX	6702 ENGLAND ST APT A	HOUSTON	TX	77021-4900
LAYMOND JAMES E SR REV	6819 DUMBLE St	HOUSTON	TX	5951 LONGMEADOW ST	HOUSTON	TX	77033-2019
LE HAI	6309 CALHOUN Rd	HOUSTON	TX	12269 SCYRUS LN	HOUSTON	TX	77066-2201
LE LYNDSEY L	3823 FLORINDA St	HOUSTON	TX	1206 WATERMOON	RICHMOND	TX	77469-6266
LE TRUNG NGUYEN	6919 CALHOUN Rd	HOUSTON	TX	6203 BURNING TREE DR	HOUSTON	TX	77036-3905
LEA MARGARET A	4903 ENYART St	HOUSTON	TX	PO BOX 126	FULSHEAR	TX	77441-0126
LEE CHERENA	6520 SIDNEY St	HOUSTON	TX	6520 SIDNEY ST C D	HOUSTON	TX	77021-
LEE EMISE	3907 DAPHNE St	HOUSTON	TX	3907 DAPHNE ST	HOUSTON	TX	77021-4015
LEEPER JASON	EASTWOOD St	HOUSTON	TX	PO BOX 10	HOMER CITY	PA	15748-0010
LEHIGH LLC	6637 NEW YORK St	HOUSTON	TX	1220 VALLEY FORGE RD	VALLEY FORGE	PA	19482-0987
LEMUS MANUEL & BLANCA E	4625 DEWBERRY St	HOUSTON	TX	4625 DEWBERRY ST	HOUSTON	TX	77021-3411
LEON KUPER INVESTMENT LP	6903 SHERWOOD Dr	HOUSTON	TX	5102 LOCUST DR	HOUSTON	TX	77041
LEOS ENRIQUETA V	6717 CONLEY St	HOUSTON	TX	6717 CONLEY ST	HOUSTON	TX	77021-4846
LEPEZ RAFAEL JR	6003 CONLEY St	HOUSTON	TX	5209 JOLIE DR	PEARLAND	TX	77584-1261
LEVI HERBERT	4526 KEYSTONE St	HOUSTON	TX	10514 HUFF DR	HOUSTON	TX	77031-1817
LEVO CALVIN D	4616 KEYSTONE St	HOUSTON	TX	PO BOX 301204	HOUSTON	TX	77230-1204
LEWIS BERNARD L	3830 DAPHNE St	HOUSTON	TX	3830 DAPHNE ST	HOUSTON	TX	77021-2532
LEWIS BERNICE D	3934 ALSACE St	HOUSTON	TX	3630 ALMEDA GENOA RD	HOUSTON	TX	77047-3831
LEWIS CLEOTRICE O	6504 SHERWOOD Dr	HOUSTON	TX	6504 SHERWOOD DR	HOUSTON	TX	77021-4032
LEWIS JOHNNIE E	6732 GOFORTH St	HOUSTON	TX	3003 HONEYSICKLE ST	ROSHARON	TX	77583-2427
LEWIS MICHAEL ET AL	3838 LUCA St	HOUSTON	TX	3838 LUCA ST	HOUSTON	TX	77021-2543
LEWIS WENDY	CALHOUN	HOUSTON	TX	5339 FAIRGREEN LN	HOUSTON	TX	77048-2717
LEWIS WENDY	CALHOUN	HOUSTON	TX	5339 FAIRGREEN LN	HOUSTON	TX	77048-2717
LEWIS WILLIAM R	6934 PARIS St	HOUSTON	TX	12074 S CIRCLE DR	HOUSTON	TX	77071-3607
LI ZHONGRUI	3918 PORTER St	HOUSTON	TX	1406 EVENING CLOUD CT	KATY	TX	77450-3661
LIBERTY DEVELOPMENT	ST AUGUSTINE St	HOUSTON	TX	PO BOX 62429	HOUSTON	TX	77205-2429
LIGHTFOOT CYNTHIA	6705 SIDNEY St	HOUSTON	TX	6705 SIDNEY ST	HOUSTON	TX	77021-4940
LIGHTFOOT DERICK & CYNTHIA	3834 DAPHNE St	HOUSTON	TX	3834 DAPHNE ST	HOUSTON	TX	77021-2532
LILES CLARA N	7021 SAINT AUGUSTINE St	HOUSTON	TX	7021 SAINT AUGUSTINE ST	HOUSTON	TX	77021-4840
LIMPASURAT THANAT	4514 KEYSTONE St	HOUSTON	TX	5215 EIGEL ST UNIT A	HOUSTON	TX	77007-3274
LINZER RICKIE JACKSON & STERLING JR	3931 ALSACE St	HOUSTON	TX	3931 ALSACE ST	HOUSTON	TX	77021-2617
LIRIO DE LOS VALLES	6221 CONLEY St	HOUSTON	TX	PO BOX 15683	HOUSTON	TX	77220-5683
LITTLETON STAFFORD E	4519 KEYSTONE St	HOUSTON	TX	4519 KEYSTONE ST	HOUSTON	TX	77021-3338
LIU CHEN FAMILY TRUST	4518 PERRY St	HOUSTON	TX	6711 MATTHEWS WAY	SUGAR LAND	TX	77479-4991
LMNO HOLDINGS	6815 BEACHWOOD St	HOUSTON	TX	2302 COTTON CREEK LN	MANVEL	TX	77578-1638
LO APPRAISAL GROUP LLC	7100 LONDON St	HOUSTON	TX	1270 CRABB RIVER RD STE 600	RICHMOND	TX	77469-5635
LOAYZA HOLDINGS LLC	6420 EASTWOOD St	HOUSTON	TX	4007 OCEE ST	HOUSTON	TX	77063-5419
LOCKHART CHARLES J	6636 NEW YORK St	HOUSTON	TX	2854 TRAIL LAKE DR	HOUSTON	TX	77045-4731
LOCKRIDGE EMMIT & IRENE O	6410 ENGLAND St	HOUSTON	TX	6410 ENGLAND ST	HOUSTON	TX	77021-4112
LOGAN EMILY	4528 KINGSBURY St	HOUSTON	TX	4528 KINGSBURY ST	HOUSTON	TX	77021-3328
LONDON HOUSE LAND TRUST NUMBER 110987	6306 LONDON St	HOUSTON	TX	PO BOX 17234	ANAHEIM	CA	92817-7234
LONG DOROTHY RUTH KING	6831 ENGLAND St	HOUSTON	TX	6831 ENGLAND ST	HOUSTON	TX	77021-4917
LONG JAMAAL A	6210 SHERWOOD Dr	HOUSTON	TX	6222 SHERWOOD DR	HOUSTON	TX	77021-2636
LONG TERM BUILDERS LLC	6630 GOFORTH St	HOUSTON	TX	4310 LIDO LN	HOUSTON	TX	77092-4314
LONGTERM REAL ESTATE LLC	6110 SHERWOOD Dr	HOUSTON	TX	PO BOX 10821	HOUSTON	TX	77206-0821
LOPEZ ESWIN O	6411 ENGLAND St	HOUSTON	TX	6411 ENGLAND ST	HOUSTON	TX	77021-4111
LOPEZ NOLBERTO & EVANGELIN	7031 SIDNEY St	HOUSTON	TX	7031 SIDNEY ST	HOUSTON	TX	77021-4911
LOVE BARBARA J	6503 CALHOUN Rd	HOUSTON	TX	663 BENSON HURST DR SW	MABLETON	GA	30126-1409
LOVE MISSIONARY BAPTIST CHURCH	6328 NEW YORK St	HOUSTON	TX	4524 COSBY ST	HOUSTON	TX	77021-3938
LOWE'S DEVELOPMENT GROUP LLC	3831 ZEPHYR St	HOUSTON	TX	5782 WESTOVER ST	HOUSTON	TX	77033-2232
LUCILLE RANDOLPH	7022 ENGLAND St	HOUSTON	TX	7022 ENGLAND ST	HOUSTON	TX	77021-4906
LUMPKIN WAYNE T & EMILY K	4519 KINGSBURY St	HOUSTON	TX	16900 BERRY RD	PEARLAND	TX	77584-2622
LURIE JONATHAN D & MARY L	6420 CONLEY St	HOUSTON	TX	1407 W ALABAMA ST APT 29	HOUSTON	TX	77006-4160
LVERE PROPERTIES	6918 LIVERPOOL St	HOUSTON	TX	1502 AUGUSTA DR STE 380	HOUSTON	TX	77057-2484
LY NGOC T	6830 CULLEN Blvd	HOUSTON	TX	2106 FRANK SHORE DR	PEARLAND	TX	77584-6736
M & N PROPERTIES LLC	6714 GOFORTH St	HOUSTON	TX	2010 BAKER ESTATES DR	HOUSTON	TX	77094-1039

**APPENDIX T**  
**REGULAR MAIL**  
OWNERS OF REAL PROPERTY - 2,500 FEET RADIUS  
GOFORTH STREET PROPERTY  
HOUSTON, TEXAS 77021

MA HASNIE LLC	4367 BALKIN St	HOUSTON	TX	4311 LAMPTON CIR	BELLAIRE	TX	77401-3209
MACK DWIGHT	4725 YELLOWSTONE Blvd	HOUSTON	TX	4808 YELLOWSTONE BLVD	HOUSTON	TX	77021-4362
MADDOX BRITYN A	6735 NEW YORK St	HOUSTON	TX	109 EPPS ST	TOMBALL	TX	77375-4757
MADISON BRIAUNNA	6733 GOFORTH St	HOUSTON	TX	6733 GOFORTH ST	HOUSTON	TX	77021-4928
MAHADEO REGINALD JR	6631 FOSTER St	HOUSTON	TX	800 LAUGHING DOG CT	LEANDER	TX	78641-4407
MALBROUGH DIANNE T	3906 LUCA St	HOUSTON	TX	3906 LUCA ST	HOUSTON	TX	77021-4022
MALTOS NATANAEL E & GRISELDA	6813 CONLEY St	HOUSTON	TX	6813 CONLEY ST	HOUSTON	TX	77021-4848
MANCILLAS CHARLIE L & MARIA D	7023 ENGLAND St	HOUSTON	TX	7023 ENGLAND ST	HOUSTON	TX	77021-4905
MANNING FREDDIE & CASSIE	4517 KINGSBURY St	HOUSTON	TX	4517 KINGSBURY ST	HOUSTON	TX	77021-3327
MANSEN ARACELI	6747 LIVERPOOL St	HOUSTON	TX	12011 LONGBROOK	HOUSTON	TX	77099-3217
MANYIGANG DELPHINE	6135 GOFORTH St	HOUSTON	TX	1419 SANDMAN ST	HOUSTON	TX	77007-3374
MARANON ROSA A	7024 SAINT AUGUSTINE St	HOUSTON	TX	3821 TUAM ST	HOUSTON	TX	77004-2442
MARCIANO EHUD	6835 SAINT AUGUSTINE St	HOUSTON	TX	6835 SAINT AUGUSTINE ST	HOUSTON	TX	77021-4836
MARSHALL AMANDA M	3927 ALBERTA St	HOUSTON	TX	3927 ALBERTA ST	HOUSTON	TX	77021-4009
MARSHALL MALIKAH	6409 ENGLAND St	HOUSTON	TX	6409 ENGLAND ST	HOUSTON	TX	77021-4111
MARTIN ROSIE LEE	7035 SIDNEY St	HOUSTON	TX	7035 SIDNEY ST	HOUSTON	TX	77021-4911
MARTIN RUBY H	4612 KEYSTONE St	HOUSTON	TX	4612 KEYSTONE ST	HOUSTON	TX	77021-3416
MARTINEZ ABEL R & BERNARDINA	4619 DEWBERRY St	HOUSTON	TX	4619 DEWBERRY ST	HOUSTON	TX	77021-3411
MARTINEZ BERNABE V	6201 SAINT AUGUSTINE St	HOUSTON	TX	6201 SAINT AUGUSTINE ST	HOUSTON	TX	77021-2656
MARTINEZ BRIGIDO	6828 DUMBLE St	HOUSTON	TX	6828 DUMBLE ST	HOUSTON	TX	77021-5136
MARTINEZ JESUS L	6600 SIDNEY St	HOUSTON	TX	6600 SIDNEY ST	HOUSTON	TX	77021-4140
MARTINEZ JULIO CESAR REYES	6637 ENGLAND St	HOUSTON	TX	7616 AVE J	HOUSTON	TX	77012-1030
MARTINEZ MARIA & JOSE	4607 KINGSBURY St	HOUSTON	TX	4607 KINGSBURY ST	HOUSTON	TX	77021-3401
MARTINEZ RENE I	4906 BALKIN St	HOUSTON	TX	4906 BALKIN ST	HOUSTON	TX	77021-4331
MARTINEZ RODOLFO & BLANCA	7029 EASTWOOD St	HOUSTON	TX	7029 EASTWOOD ST	HOUSTON	TX	77021-5025
MARTINEZ RODOLFO MENDEZ	6407 SHERWOOD Dr	HOUSTON	TX	2018 SOUTHRIDGE ST	HOUSTON	TX	77033
MARTINEZ SAMUEL	6816 SIDNEY St	HOUSTON	TX	6816 SIDNEY ST	HOUSTON	TX	77021-4943
MARTINEZ SAMUEL & HILDABERtha	6107 GOFORTH St	HOUSTON	TX	6107 GOFORTH ST	HOUSTON	TX	77021-2749
MASON LAVERNE E	6832 BEACHWOOD St	HOUSTON	TX	6832 BEACHWOOD ST	HOUSTON	TX	77021-4806
MASSEY ISAIAH & HOPE	4613 PERRY St	HOUSTON	TX	15115 CAMELBACK CT	HOUSTON	TX	77079-4431
MASSEY ZACHARIAH D & SARAH E	4615 PERRY St	HOUSTON	TX	4615 PERRY ST	HOUSTON	TX	77021-3436
MATAS RICARDO & MARTHA	6102 FOSTER St	HOUSTON	TX	6102 FOSTER ST	HOUSTON	TX	77021-2770
MATHEWS ANNIE M	6710 NEW YORK St	HOUSTON	TX	6802 NEW YORK ST	HOUSTON	TX	77021-5050
MATHEWS LARND ELL	6522 PARIS St	HOUSTON	TX	PO BOX 14512	HOUSTON	TX	77221-4512
MATHEWS PEDRIDRA	6732 NEW YORK St	HOUSTON	TX	6732 NEW YORK ST	HOUSTON	TX	77021-5048
MATTHEWS ROLAND J	6631 ENGLAND St	HOUSTON	TX	6631 ENGLAND ST	HOUSTON	TX	77021-4133
MAURA LEROY & LAURA	3818 LUCA St	HOUSTON	TX	3818 LUCA ST	HOUSTON	TX	77021-2543
MAYON DEREK	6604 ENGLAND St	HOUSTON	TX	6604 ENGLAND ST	HOUSTON	TX	77021
MAYON PETER % DUHON CLAUDETTE M ESTATE OF	4505 KEYSTONE St	HOUSTON	TX	4505 KEYSTONE ST	HOUSTON	TX	77021-3338
MC CARTHY VEATRICE ESTATE OF	4002 WARD St	HOUSTON	TX	4002 WARD ST	HOUSTON	TX	77021-4845
MC GEE EDWINA & E JR	3835 ALBERTA St	HOUSTON	TX	3835 ALBERTA ST	HOUSTON	TX	77021-2519
MC KNIGHT OPAL F	3919 COSBY St	HOUSTON	TX	3919 COSBY ST	HOUSTON	TX	77021-4013
MCAFFEE GREGORY L & SHERIDYN M	4511 KINGSBURY St	HOUSTON	TX	4511 KINGSBURY ST	HOUSTON	TX	77021-3327
MCBRIDE JESSICA C	4611 KINGSBURY St	HOUSTON	TX	4611 KINGSBURY ST	HOUSTON	TX	77021-3401
MCCASLAND RUTH VIRGIE	4512 KINGSBURY St	HOUSTON	TX	4512 KINGSBURY ST	HOUSTON	TX	77021-3328
MCCONNELL TAMESHIA M	7020 CULLEN Blvd	HOUSTON	TX	PO BOX 841721	PEARLAND	TX	77584-0022
MCDANIEL EDUORA J	6706 ENGLAND St	HOUSTON	TX	12206 ROANDALE DR	HOUSTON	TX	77048-4052
MCFARLIN HAZEL % ESTATE OF TYRONE P MCFARLIN SR	6734 FOSTER St	HOUSTON	TX	6734 FOSTER ST	HOUSTON	TX	77021-4922
MCFARLIN PAULA ANN	6735 FOSTER St	HOUSTON	TX	6735 FOSTER ST	HOUSTON	TX	77021-4921
MCGAFFIE EUGENE L	6025 ENGLAND St	HOUSTON	TX	6025 ENGLAND ST	HOUSTON	TX	77021-2713
MCGLORY PEARLINE	3938 ZEPHYR St	HOUSTON	TX	935 STAFFORDALE MANOR LN	HOUSTON	TX	77047-4592
MCGREW ALVIN	6503 SHERWOOD Dr	HOUSTON	TX	6503 SHERWOOD DR	HOUSTON	TX	77021-4031
MCGREW GEORGIA	6428 SHERWOOD Dr	HOUSTON	TX	6428 SHERWOOD DR	HOUSTON	TX	77021-4045
MCGRIF V ANESSA L % MCGRIF E J ESTATE OF	4621 KEYSTONE St	HOUSTON	TX	4621 KEYSTONE ST	HOUSTON	TX	77021-3415
MCIVER MURIEL E	6719 NEW YORK St	HOUSTON	TX	14928 MUESCHKE UNIT 325	CYPRESS	TX	77433-8275
MCKINZIE LARRY L & EVELINA	3930 PORTER St	HOUSTON	TX	3930 PORTER ST	HOUSTON	TX	77021-2624
MCLEMORE FAYE	4902 PERRY St	HOUSTON	TX	6707 RICHWOOD RD	HOUSTON	TX	77087-5933
MCMILLIAN ZACHARY G	7024 EASTWOOD St	HOUSTON	TX	29102 INNES PARK PL	KATY	TX	77494
MEADOWS DAMARIS L	6615 PARIS St	HOUSTON	TX	6615 PARIS ST	HOUSTON	TX	77021-4241
MEANS JOHNNIE	3827 COSBY St	HOUSTON	TX	3827 COSBY ST	HOUSTON	TX	77021-2511
MECAPA INVESTMENTS & CONSULTING	4520 DIXIE Dr	HOUSTON	TX	2626 S LOOP W STE 570	HOUSTON	TX	77054-2654
MEDINA MACRINO & NORBERTA	4311 ALICE St	HOUSTON	TX	4311 ALICE ST	HOUSTON	TX	77021-4913
MEDRANO JUAN J	4507 WARD St	HOUSTON	TX	7223 SANDPIPER DR	HOUSTON	TX	77074-4833
MELLENDEZ MIGUEL A & ROSA	6738 CALHOUN Rd	HOUSTON	TX	6738 CALHOUN RD	HOUSTON	TX	77021-5128
MELLENDEZ VERONICA J &	6429 SAINT AUGUSTINE St	HOUSTON	TX	6429 SAINT AUGUSTINE ST	HOUSTON	TX	77021-4001
MELL INVESTMENT GROUP LLC ET AL	6518 WESTON St	HOUSTON	TX	7004 CAPITOL ST APT 1	HOUSTON	TX	77011-4649
MEMON SOHEL & SABA	6734 DUMBLE St	HOUSTON	TX	210 CHATHAM AVE	SUGAR LAND	TX	77479-6719
MENA RUBEN	4616 DEWBERRY St	HOUSTON	TX	4616 DEWBERRY ST	HOUSTON	TX	77021-3412
MENDOZA RAUL R	6836 ENGLAND St	HOUSTON	TX	6836 ENGLAND ST	HOUSTON	TX	77021-4918
MERCADO JESSE & JIMMY &	3934 PORTER St	HOUSTON	TX	3934 PORTER ST	HOUSTON	TX	77021-2624
MERIDA SARAH D & IVAN	6729 DUMBLE St	HOUSTON	TX	14603 HAMSTEAD PARK DR	HOUSTON	TX	77084-1507
METROPOLITAN TRANSIT AUTH	5915 SCOTTCREST Dr	HOUSTON	TX	PO BOX 61429	HOUSTON	TX	77208-1429
METTLER HOUSING LLC	6223 SHERWOOD Dr	HOUSTON	TX	6002 METTLER LN	RICHMOND	TX	77469-2241
MH BUILDER HOUSTON LLC	6632 FOSTER St	HOUSTON	TX	2180 N LOOP WEST STE 250	HOUSTON	TX	77018-8019



**APPENDIX T**  
**REGULAR MAIL**  
OWNERS OF REAL PROPERTY - 2,500 FEET RADIUS  
GOFORTH STREET PROPERTY  
HOUSTON, TEXAS 77021

MICKY SCHELEDA	3926 FLORINDA St	HOUSTON	TX	6714 STEARNS ST	HOUSTON	TX	77021-2420
MIDTOWN REDEV AUTHORITY	7014 CULLEN Blvd	HOUSTON	TX	410 PIERCE ST STE 355	HOUSTON	TX	77002-8722
MIGGINS L E	6803 FOSTER St	HOUSTON	TX	2405 KINGSTON ST	HOUSTON	TX	77019-6603
MILES CLEMENTINE B ESTATE OF	7001 CONLEY St	HOUSTON	TX	7001 CONLEY ST	HOUSTON	TX	77021-4809
MILLER JACQUELINE G	4505 DEWBERRY St	HOUSTON	TX	4505 DEWBERRY ST	HOUSTON	TX	77021-3909
MILLS MICHAEL W	7003 EASTWOOD St	HOUSTON	TX	7003 EASTWOOD ST	HOUSTON	TX	77021-5025
MILTON ROBERT H	6726 DUMBLE St	HOUSTON	TX	5213 BATAAN RD	HOUSTON	TX	77033-2609
MINICK MELVIN	6634 FOSTER St	HOUSTON	TX	5507 GRACE POINT LN	HOUSTON	TX	77048-1845
MINTER VENUS	4605 PERRY St	HOUSTON	TX	4605 PERRY ST	HOUSTON	TX	77021-3436
MIRANDA MARIA DELCARMEN	4319 ALICE St	HOUSTON	TX	4319 ALICE ST	HOUSTON	TX	77021-4953
MITCHELL MILDRED	6620 ENGLAND St	HOUSTON	TX	6620 ENGLAND ST	HOUSTON	TX	77021-4134
MMI INVESTMENTS	6823 SCOTT St	HOUSTON	TX	1925 SOUTHWEST FWY	HOUSTON	TX	77098-4800
MODEST MATTIE % GEORGE MODEST EST	4112 IDAHO St	HOUSTON	TX	4112 IDAHO ST	HOUSTON	TX	77021-4908
MOHAWK REALTY 900 LTD	6807 CULLEN Blvd	HOUSTON	TX	5773 WOODWAY DR STE 188	HOUSTON	TX	77057-1501
MOKOBIA CHUKUYEM A	7018 ENGLAND St	HOUSTON	TX	7018 ENGLAND ST	HOUSTON	TX	77021-4906
MOMON TARA L	7024 FOSTER St	HOUSTON	TX	7024 FOSTER ST	HOUSTON	TX	77021-4927
MONTCLAIR HILL LLC	6110 FOSTER St	HOUSTON	TX	5680 HIGHWAY 6	MISSOURI CITY	TX	77459-4188
MONTESINOS EDWIN ADOLFO	ADDRESS NOT LISTED	HOUSTON	TX	4400 MEMORIAL DR APT 3043	HOUSTON	TX	77007-7389
MONTGOMERY JAMES	6623 ENGLAND St	HOUSTON	TX	6623 ENGLAND ST	HOUSTON	TX	77021-4133
MONTGOMERY LEVI SR	4525 KINGSBURY St	HOUSTON	TX	4525 KINGSBURY ST	HOUSTON	TX	77021-3327
MOORE ANNETTE	3831 ALBERTA St	HOUSTON	TX	4434 LYMBAR DR	HOUSTON	TX	77096-4419
MOORE ANNIE M	6806 NEW YORK St	HOUSTON	TX	6806 NEW YORK ST	HOUSTON	TX	77021-5050
MOORE MARK	6614 CONLEY St	HOUSTON	TX	6614 CONLEY ST	HOUSTON	TX	77021-4044
MORAN JOSE A % JOAQUINA LIDIA ORELLANA	6802 EASTWOOD St	HOUSTON	TX	6802 EASTWOOD ST	HOUSTON	TX	77021-5022
MORAN JOSE A JR & VANESSA L	3903 TRISTAN St	HOUSTON	TX	3903 TRISTAN ST	HOUSTON	TX	77021-2644
MORAN SANDRA L & RONALD E	7015 SHERWOOD Dr	HOUSTON	TX	7015 SHERWOOD DR	HOUSTON	TX	77021-4831
MORENO GUILLERMINA CRUZ	4522 DEWBERRY St	HOUSTON	TX	5203 TELEPHONE RD STE F	HOUSTON	TX	77087-3680
MORENO JESUS & SILVANA	4101 ALICE St	HOUSTON	TX	4101 ALICE ST	HOUSTON	TX	77021-4901
MORRIS CAROLYN	4601 KINGSBURY St	HOUSTON	TX	4601 KINGSBURY ST	HOUSTON	TX	77021-3401
MORRIS D G	6744 MADRID St	HOUSTON	TX	6742 MADRID ST	HOUSTON	TX	77021-5102
MOSAHEB MEYSAM	6713 SCOTT St	HOUSTON	TX	2332 WIRT RD	HOUSTON	TX	77055-1220
MOSES DOROTHY	3910 COSBY St	HOUSTON	TX	3910 COSBY ST	HOUSTON	TX	77021-4014
MOSLEY RODERICK	7014 SIDNEY St	HOUSTON	TX	7706 FOLKSTONE LN	HOUSTON	TX	77075-2904
MOUNT CARMEL MISSIONARY BAPTIST CHURCH	6402 ENGLAND St	HOUSTON	TX	6328 ENGLAND ST	HOUSTON	TX	77021-2739
MT BETHEL HOUSE OF PRAYER	6818 CULLEN Blvd	HOUSTON	TX	SPIRITUAL BAPTIST CHURCH	HOUSTON	TX	77021-5008
MT CARMEL MISSIONARY	4102 COSBY St	HOUSTON	TX	6328 ENGLAND ST	HOUSTON	TX	77021-2739
MUHAMMAD ISAAH	6309 CULLEN Blvd	HOUSTON	TX	9739 MACKWORTH DR	STAFFORD	TX	77477-3411
MUHAMMAD LORI	3903 ALSACE St	HOUSTON	TX	3903 ALSACE ST	HOUSTON	TX	77021-2617
MUHLNPOH KEVIN WILLIAM	4519 DIXIE Dr	HOUSTON	TX	2212 ALLEN ST UNIT A	DALLAS	TX	75204-2608
MUMPHORD JIMMY R & OLEVIA C	5923 GOFORTH St	HOUSTON	TX	5923 GOFORTH ST	HOUSTON	TX	77021-2721
MUNDIAL DEVELOPMENT LTD	6307 FOSTER St	HOUSTON	TX	12425 CHIMNEY ROCK RD	HOUSTON	TX	77035-5545
MUSHI CHRISTIAN E	ENGLAND St	HOUSTON	TX	2211 ARBOR ST	HOUSTON	TX	77004-6026
MUSTAMANDIAR AZIZ	6835 PARIS St	HOUSTON	TX	6425 WESTHEIMER RD UNIT 1205	HOUSTON	TX	77057-5127
MYLES HERMAN LEE	6811 GOFORTH St	HOUSTON	TX	6811 GOFORTH ST	HOUSTON	TX	77021-4930
NAFEY ENTERPRISE INC	6727 CONLEY St	HOUSTON	TX	1546 ALMOND BROOK LN	HOUSTON	TX	77062-8043
NATERA MIGUEL	6325 ENGLAND St	HOUSTON	TX	PO BOX 590753	HOUSTON	TX	77259-0753
NATIONAL COMPANIES LLC	6702 CULLEN Blvd	HOUSTON	TX	4420 GRIGGS RD	HOUSTON	TX	77021-2841
NAVARRETE CRISTINE R	4802 WARD St	HOUSTON	TX	1908 NOTTINGHAM ST	PASADENA	TX	77502-2328
NAZARENE CATHEDRAL OF PRAISE	COSBY	HOUSTON	TX	4551 COSBY ST	HOUSTON	TX	77021-3905
NEGASH ENTERPRISE LLC	CALHOUN Rd	HOUSTON	TX	3103 LAKE SHORE HARBOUR DR	MISSOURI CITY	TX	77459-7627
NEIGHBORHOOD RECOVERY COMMUNITY DEV CORP	7013 SAINT AUGUSTINE St	HOUSTON	TX	5445 ALMEDA RD STE 505	HOUSTON	TX	77004-7450
NELLUMS DANIEL CYLDE	3914 FLORINDA St	HOUSTON	TX	3914 FLORINDA ST	HOUSTON	TX	77021-4018
NEST APARTMENTS LLC	4714 WARD St	HOUSTON	TX	2616 S LOOP W STE 505	HOUSTON	TX	77054-2876
NEW BRIGHT STAR	4402 IDAHO St	HOUSTON	TX	4402 IDAHO ST	HOUSTON	TX	77021-5028
NEW HOPE HOUSING INC	PERRY St	HOUSTON	TX	3315 HARRISBURG BLVD STE 400	HOUSTON	TX	77003-2466
NEW PROVIDENCE BAPTIST CHURCH	6640 WESTON St	HOUSTON	TX	6640 WESTON ST	HOUSTON	TX	77021-4351
NEW SOLID ROCK MISSIONARY	3925 ALICE St	HOUSTON	TX	BAPTIST CHURCH	HOUSTON	TX	77021-4856
NEWMAN MYRTLE % NEWMAN CHARLES E ESTATE OF	3939 TRISTAN St	HOUSTON	TX	PO BOX 20510	HOUSTON	TX	77225-0510
NEWSOME KENDRA D	4509 BALKIN St	HOUSTON	TX	4509 BALKIN ST	HOUSTON	TX	77021-4201
NEWSOME ROBERT	LONDON St	HOUSTON	TX	PO BOX 321221	HOUSTON	TX	77221-1221
NEWTON JOANNA	3942 ALICE St	HOUSTON	TX	3942 ALICE ST	HOUSTON	TX	77021-4802
NGO THOM H	MADRID	HOUSTON	TX	6514 WESTON ST	HOUSTON	TX	77021-4349
NGUYEN LOAN	6504 SIDNEY St	HOUSTON	TX	4911 IBIS LAKE CT	KATY	TX	77449-4878
NGUYEN LOAN	6502 SIDNEY St	HOUSTON	TX	4911 IBIS LAKE CT	KATY	TX	77449-4878
NICHOLS MICHAEL & ERIKA	6506 PARIS St	HOUSTON	TX	6506 PARIS ST	HOUSTON	TX	77021-4240
NINO PROPERTIES LLC	6819 SIDNEY St	HOUSTON	TX	12019 NEWBROOK DR	HOUSTON	TX	77072-4013
NORMAN SARFRONIA	4522 KINGSBURY St	HOUSTON	TX	4522 KINGSBURY ST	HOUSTON	TX	77021-3328
NOSARTI SHOALEH S	ST AUGUSTINE St	HOUSTON	TX	7 GREENBAY CIR	HOUSTON	TX	77024-6752
NURI2 LLC	7009 SAINT AUGUSTINE St	HOUSTON	TX	PO BOX 540844	HOUSTON	TX	77254-0844
NWEZE CAVANAUGH W	6426 PARIS St	HOUSTON	TX	6426 PARIS ST	HOUSTON	TX	77021-4238
O SIMPSON	6604 CONLEY St	HOUSTON	TX	6604 CONLEY ST	HOUSTON	TX	77021-4044
OCAMPO ANGEL A & DINA	6427 SHERWOOD Dr	HOUSTON	TX	6427 SHERWOOD DR	HOUSTON	TX	77021-4029
OCEANFRONT REALTY LLC	6745 CALHOUN Rd	HOUSTON	TX	920 GREGG ST	HOUSTON	TX	77020-3920
OFFICE TECH	6510 PARIS St	HOUSTON	TX	16722 VILLAGE TRACE DR	HOUSTON	TX	77053-5055



**APPENDIX T**  
**REGULAR MAIL**  
OWNERS OF REAL PROPERTY - 2,500 FEET RADIUS  
GOFORTH STREET PROPERTY  
HOUSTON, TEXAS 77021

OFFORD GEORGE ESTATE OF	6704 EASTWOOD St	HOUSTON	TX	6704 EASTWOOD ST	HOUSTON	TX	77021-5020
OGBOR EPHRAIM A	6411 CULLEN Blvd	HOUSTON	TX	6411 CULLEN BLVD	HOUSTON	TX	77021-4209
OGBOR MARIA NGOZI	6409 CULLEN Blvd	HOUSTON	TX	15318 APPLERIDGE DR	MISSOURI CITY	TX	77489-2456
OJEDA MAGDALENO	5923 FOSTER St	HOUSTON	TX	5923 FOSTER ST	HOUSTON	TX	77021-2717
OLIPHANT LOU	6812 SHERWOOD Dr	HOUSTON	TX	14003 QUESTION DR	HOUSTON	TX	77045-5405
OLIPHANT ROY LEE	4520 NORMANDY Wy	HOUSTON	TX	4520 NORMANDY WAY	HOUSTON	TX	77021-3330
OLIVE SQUARED LLC	6813 SIDNEY St	HOUSTON	TX	1302 WAUGH DR STE 324	HOUSTON	TX	77019-3908
ONTIVEROS MARIA H	4316 IDAHO St	HOUSTON	TX	565 N ILLINOIS AVE	BROWNSVILLE	TX	78521-6870
OPES ASSETS LLC	6507 SHERWOOD Dr	HOUSTON	TX	4478 CHESTNUT CIR	FRIENDSWOOD	TX	77546-4318
OPEX HOMES LLC	6825 SIDNEY St	HOUSTON	TX	2380 MACGREGOR WAY APT 244	HOUSTON	TX	77021-1173
ORELLANA VILMA	6823 EASTWOOD St	HOUSTON	TX	6823 EASTWOOD ST	HOUSTON	TX	77021-5021
OROZCO DANIEL O	4703 WARD St	HOUSTON	TX	4219 SHA CIR	PASADENA	TX	77504-2419
ORTECHO ALBERTO	ADDRESS NOT LISTED	HOUSTON	TX	PO BOX 680105	HOUSTON	TX	77268-0105
ORTIZ JOSE L	3938 PORTER St	HOUSTON	TX	3938 PORTER ST	HOUSTON	TX	77021-2624
OSBORNE ALMA	6207 SHERWOOD Dr	HOUSTON	TX	4855 W FUQUA ST APT 1405	HOUSTON	TX	77045-6160
OST SCOTT REN LLC	6202 SCOTT St	HOUSTON	TX	1600 WEST LOOP SOUTH STE 900	HOUSTON	TX	77027-3050
OUEILHE FRANCES	6310 SHERWOOD Dr	HOUSTON	TX	3111 MELBOURNE ST	HOUSTON	TX	77026-1232
OUTDOOR FURNITURE REFINISHING INC	6027 CONLEY St	HOUSTON	TX	6011 SAINT AUGUSTINE ST	HOUSTON	TX	77021-2609
OWENS ROY II	ST AUGUSTINE St	HOUSTON	TX	4100 HULL ST	HOUSTON	TX	77021-4020
OWNER NOT REPORTED	6416 SAINT AUGUSTINE St	HOUSTON	TX	12025 WHITTINGTON DR	HOUSTON	TX	77077-4908
OWNER NOT REPORTED	6718 MADRID St	HOUSTON	TX	12419 LUSTERLEAF DR	CYPRESS	TX	77429-2860
OWNER NOT REPORTED	6623 SHERWOOD Dr	HOUSTON	TX	12510 MESQUITE HOLLOW LN	SUGAR LAND	TX	77478-6111
OWNER NOT REPORTED	6946 PARIS St	HOUSTON	TX	1302 WAUGH DR UNIT 768	HOUSTON	TX	77019-3908
OWNER NOT REPORTED	6029 ENGLAND St	HOUSTON	TX	18646 WALDEN GLEN CIR	HUMBLE	TX	77346-5900
OWNER NOT REPORTED	3907 ALBERTA St	HOUSTON	TX	2368A RICE BLVD APT 457	HOUSTON	TX	77005-
OWNER NOT REPORTED	6401 LIVERPOOL St	HOUSTON	TX	3331 MEADWAY DR	HOUSTON	TX	77082-5327
OWNER NOT REPORTED	3934 ALBERTA St	HOUSTON	TX	3934 ALBERTA ST	HOUSTON	TX	77021-4010
OWNER NOT REPORTED	6418 SAINT AUGUSTINE St	HOUSTON	TX	4110 ALMEDA RD UNIT 8242	HOUSTON	TX	77004-4869
OWNER NOT REPORTED	6607 SHERWOOD Dr	HOUSTON	TX	4408 VALERIE ST	BELLAIRE	TX	77401-5627
OWNER NOT REPORTED	6802 PARIS St	HOUSTON	TX	448 W 19TH ST STE 369	HOUSTON	TX	77008-3914
OWNER NOT REPORTED	6324 CULLEN Blvd	HOUSTON	TX	4611 MAPLE ST	BELLAIRE	TX	77401-5812
OWNER NOT REPORTED	6635 GOFORTH St	HOUSTON	TX	6635 GOFORTH ST	HOUSTON	TX	77021-4137
OWNER NOT REPORTED	6721 MADRID St	HOUSTON	TX	6721 MADRID ST	HOUSTON	TX	77021-5101
OWNER NOT REPORTED	7020 GOFORTH St	HOUSTON	TX	945 MCKINNEY ST STE 88888	HOUSTON	TX	77002-6308
OWNER NOT REPORTED	4516 KINGSBURY St	HOUSTON	TX	945 MCKINNEY ST STE 88888	HOUSTON	TX	77002-6308
OWNER NOT REPORTED	6402 GOFORTH St	HOUSTON	TX	ADDRESS NOT LISTED			
OWNER NOT REPORTED	6808 NEW YORK St	HOUSTON	TX	ADDRESS NOT LISTED			
OWNER NOT REPORTED	ADDRESS NOT LISTED	HOUSTON	TX	ADDRESS NOT LISTED			
OWNER NOT REPORTED	ADDRESS NOT LISTED	HOUSTON	TX	ADDRESS NOT LISTED			
OWNER NOT REPORTED	ADDRESS NOT LISTED	HOUSTON	TX	ADDRESS NOT LISTED			
OWNER NOT REPORTED	ADDRESS NOT LISTED	HOUSTON	TX	ADDRESS NOT LISTED			
OWNER NOT REPORTED	ADDRESS NOT LISTED	HOUSTON	TX	ADDRESS NOT LISTED			
OWNER NOT REPORTED	SAINT AUGUSTINE St	HOUSTON	TX	ADDRESS NOT LISTED			
OWNER NOT REPORTED	4514 DEWBERRY St	HOUSTON	TX	ADDRESS NOT LISTED			
OWNER NOT REPORTED	6402 CULLEN Blvd	HOUSTON	TX	PO BOX 1146	BELLAIRE	TX	77402-1146
OWNER NOT REPORTED	6742 CALHOUN Rd	HOUSTON	TX	PO BOX 1146	BELLAIRE	TX	77402-1146
OWNER NOT REPORTED	6746 CALHOUN Rd	HOUSTON	TX	PO BOX 1146	BELLAIRE	TX	77402-1146
OWNER NOT REPORTED	6406 EASTWOOD St	HOUSTON	TX	PO BOX 1146	BELLAIRE	TX	77402-1146
OWNER NOT REPORTED	6330 EASTWOOD St	HOUSTON	TX	PO BOX 1146	BELLAIRE	TX	77402-1146
OWNER NOT REPORTED	4011 PORTER St	HOUSTON	TX	PO BOX 131285	HOUSTON	TX	77219-1285
OWNER NOT REPORTED	3835 YELLOWSTONE Blvd	HOUSTON	TX	PO BOX 14547	HOUSTON	TX	77221-4547
OWNER NOT REPORTED	6132 SIDNEY St	HOUSTON	TX	PO BOX 14653	HOUSTON	TX	77221-4653
OWNER NOT REPORTED	6407 FOSTER St	HOUSTON	TX	PO BOX 14653	HOUSTON	TX	77221-4653
OWNER NOT REPORTED	4610 KEYSTONE St	HOUSTON	TX	PO BOX 202033	HOUSTON	TX	77220-2033
OWNER NOT REPORTED	4602 KINGSBURY St	HOUSTON	TX	PO BOX 300977	HOUSTON	TX	77230-0977
OWNER NOT REPORTED	4604 KEYSTONE St	HOUSTON	TX	PO BOX 481	FRIENDSWOOD	TX	77549-0481
OWNER NOT REPORTED	6226 SIDNEY St	HOUSTON	TX	PO BOX 570871	HOUSTON	TX	77257-0871
OWNER NOT REPORTED	CALHOUN	HOUSTON	TX	PO BOX 570871	HOUSTON	TX	77257-0871
OWNER NOT REPORTED	6230 SIDNEY St	HOUSTON	TX	PO BOX 570871	HOUSTON	TX	77257-0871
OWNER NOT REPORTED	4527 KINGSBURY St	HOUSTON	TX	PO BOX 710269	HOUSTON	TX	77271-0269
PADILLA MARGARITA L &	4602 DEWBERRY St	HOUSTON	TX	4602 DEWBERRY ST	HOUSTON	TX	77021-3412
PADRON GERARDO MARTINEZ	GOFORTH St	HOUSTON	TX	509 WAFER	PASADENA	TX	77506-2431
PALACIOS JOSE A & ALEJANDRA	6728 ENGLAND St	HOUSTON	TX	6728 ENGLAND ST	HOUSTON	TX	77021-4916
PAPILLON JON	4610 IDAHO St	HOUSTON	TX	PO BOX 683113	HOUSTON	TX	77268-3113
PARK STREET DEVELOPMENT LLC	6625 ENGLAND St	HOUSTON	TX	12110 FUNICULAR WAY	HOUSTON	TX	77047-3420
PARK STREET HOMES LLC	CALHOUN Rd	HOUSTON	TX	2000 CRAWFORD ST STE 915	HOUSTON	TX	77002-9000
PARKER EDDIE A	3935 LUCA St	HOUSTON	TX	4103 MILL LN	MISSOURI CITY	TX	77459-4666
PARKER LILLIAN F	3819 LUCA St	HOUSTON	TX	3819 LUCA ST	HOUSTON	TX	77021-2542
PARKS PONG	6115 GOFORTH St	HOUSTON	TX	6115 GOFORTH ST	HOUSTON	TX	77021-2749
PATEL SUDHIR M	4601 YELLOWSTONE Blvd	HOUSTON	TX	4601 YELLOWSTONE BLVD	HOUSTON	TX	77021-4249
PATTERSON CLEOSIA ESTATE % BRENDA F JONES	3911 DAPHNE St	HOUSTON	TX	3911 DAPHNE ST	HOUSTON	TX	77021-4015
PATTERSON JACQUELINE	6302 CALHOUN Rd	HOUSTON	TX	1510 FALL WOOD DR	SUGAR LAND	TX	77479-6278
PATTERSON L C & CLEMENTINE	3911 ALSACE St	HOUSTON	TX	6714 FOSTER ST	HOUSTON	TX	77021-4922
PATTERSON LEONARD	6714 FOSTER St	HOUSTON	TX	6714 FOSTER ST	HOUSTON	TX	77021-4922
PATTERSON MARITZA	6709 GOFORTH St	HOUSTON	TX	6709 GOFORTH ST	HOUSTON	TX	77021-4928
PATTON HARRIETT % PATTON LESTER R ESTATE OF	6714 ENGLAND St	HOUSTON	TX	6714 ENGLAND ST	HOUSTON	TX	77021-4916

**APPENDIX T**  
**REGULAR MAIL**  
OWNERS OF REAL PROPERTY - 2,500 FEET RADIUS  
GOFORTH STREET PROPERTY  
HOUSTON, TEXAS 77021

PAUL SHERYL R	HULL St	HOUSTON	TX	ADDRESS NOT LISTED			
PAVE HOLDINGS LLC	6721 GOFORTH St	HOUSTON	TX	3807 S MACGREGOR WAY	HOUSTON	TX	77021-1531
PAZ LOURENCO & ROSANGELA	6426 NEW YORK St	HOUSTON	TX	7673 S 12TH ST RD	WACO	TX	76706-7247
PEARSON LOTTIE MAE ESTATE OF % PEARSON WILLIE E ESTATE OF	4616 KINGSBURY St	HOUSTON	TX	4616 KINGSBURY ST	HOUSTON	TX	77021-3402
PEDROZA FRANCISCO A	6742 WESTON St	HOUSTON	TX	1202 ELLISTON ST	HOUSTON	TX	77023-3608
PEKLARIS GEORGE ALEXANDER	6823 SIDNEY St	HOUSTON	TX	6823 SIDNEY ST	HOUSTON	TX	77021-4942
PENA MARTIN R	6806 GOFORTH St	HOUSTON	TX	6806 GOFORTH ST	HOUSTON	TX	77021-4931
PERALTA MARCELINO	6130 ENGLAND St	HOUSTON	TX	6130 ENGLAND ST	HOUSTON	TX	77021-2735
PEREZ ESTEBAN	4902 KELSO St	HOUSTON	TX	4902 KELSO ST	HOUSTON	TX	77021-4343
PEREZ GABRIEL H	7011 SHERWOOD Dr	HOUSTON	TX	7011 SHERWOOD DR	HOUSTON	TX	77021-4831
PEREZ MARIA F % ESTATE OF PEREZ LAURO	6302 CONLEY St	HOUSTON	TX	6302 CONLEY ST	HOUSTON	TX	77021-2653
PEREZ RAMON & JUANA V	7015 FOSTER St	HOUSTON	TX	7015 FOSTER ST	HOUSTON	TX	77021-4948
PERRY SRO LTD	4415 PERRY St	HOUSTON	TX	3315 HARRISBURG BLVD STE 400	HOUSTON	TX	77003-2466
PETITT EVELYN	3924 IDAHO St	HOUSTON	TX	3924 IDAHO ST	HOUSTON	TX	77021-4855
PFIRMAN RICHARD L	3935 FLORINDA St	HOUSTON	TX	2611 CYPRESS CREEK PKWY STE A102	HOUSTON	TX	77068-3730
PHILIPS GROUP ROY NEELY & DORIS	6116 ENGLAND St	HOUSTON	TX	PO BOX 1909	BELLAIRE	TX	77402-1909
PHILLIPS THELMA R	4510 NORMANDY Wy	HOUSTON	TX	7725 STERLINGSHIRE ST	HOUSTON	TX	77016-3943
PHLEGM DELORES I	3911 ALBERTA St	HOUSTON	TX	3911 ALBERTA ST	HOUSTON	TX	77021-4009
PICKENS MAUDIE ESTATE OF % WALTER WARFIELD/POA	6811 FOSTER St	HOUSTON	TX	5856 CANTERBURY DR	CULVER CITY	CA	90230-6739
PICKRON EULA B	6603 SIDNEY St	HOUSTON	TX	6603 SIDNEY ST	HOUSTON	TX	77021-4139
PIDGEON PATRICIA	3935 COSBY St	HOUSTON	TX	3811 DAPHNE ST	HOUSTON	TX	77021-2531
PIERCE EARLINE M	6711 SAINT AUGUSTINE St	HOUSTON	TX	6711 SAINT AUGUSTINE ST	HOUSTON	TX	77021-4834
PIERRE DURWIN J	6506 ENGLAND St	HOUSTON	TX	6506 ENGLAND ST	HOUSTON	TX	77021-4132
PIN HOLDINGS LLC	ADDRESS NOT LISTED	HOUSTON	TX	5718 WESTHEIMER RD 1575	HOUSTON	TX	77057-5959
PIN MGMT LLC	6612 FOSTER St	HOUSTON	TX	5718 WESTHEIMER RD STE 1575	HOUSTON	TX	77057-5959
PIN PROPERTY BUYERS LLC	6834 FOSTER St	HOUSTON	TX	5718 WESTHEIMER RD # 1725	HOUSTON	TX	77057-5827
PINEDA JOSE R & HORTENCIA	6502 ENGLAND St	HOUSTON	TX	6502 ENGLAND ST	HOUSTON	TX	77021-4132
PINKSTON WALTER JR	4619 KEYSTONE St	HOUSTON	TX	5870 GREENCRAIG DR	HOUSTON	TX	77035-5418
PINTOPEREZ ARNOLD ERNESTO	6435 SHERWOOD Dr	HOUSTON	TX	6435 SHERWOOD DR	HOUSTON	TX	77021-4029
PJD HOLDINGS LLC	6639 GOFORTH St	HOUSTON	TX	3114 CRYSTAL CASCADE LN	LEAGUE CITY	TX	77573-6119
POLK DWAYNE E ESTATE OF	7030 GOFORTH St	HOUSTON	TX	7022 WAGONWHEEL LN	HOUSTON	TX	77088-6520
POLK JOHN W	6713 GOFORTH St	HOUSTON	TX	6713 GOFORTH ST	HOUSTON	TX	77021-4928
POON JAMES POHON	4512 BALKIN St	HOUSTON	TX	12803 TEAL OAKS LN	HOUSTON	TX	77041-7304
PORTER JOHNNY P	3928 IDAHO St	HOUSTON	TX	3928 IDAHO ST	HOUSTON	TX	77021-4855
POWELL CENTRESIA	3826 FLORINDA St	HOUSTON	TX	3826 FLORINDA ST	HOUSTON	TX	77021-2537
POWELL JOYCE M	6727 LONDON St	HOUSTON	TX	6727 LONDON ST	HOUSTON	TX	77021-5041
PREJEAN IMOJEAN	7021 CONLEY St	HOUSTON	TX	7021 CONLEY ST	HOUSTON	TX	77021-4809
PRESAS DAVID C	6122 CONLEY St	HOUSTON	TX	5531 BONSFRELL ST	HOUSTON	TX	77023-3702
PRINCE PAUL JR	6612 PARIS St	HOUSTON	TX	3606 HAWLEY CREEK DR	SPRING	TX	77386-1573
PRINCIPAL ASSETS & INVESTMENTS LLC	6824 BEACHWOOD St	HOUSTON	TX	5622 BRIAR DR	HOUSTON	TX	77056-1004
PROCTOR DAWN	3902 ALSACE St	HOUSTON	TX	3902 ALSACE ST	HOUSTON	TX	77021-2618
PRODUCTIVE HOMES SOLUTIONS LLC	6822 PARIS St	HOUSTON	TX	4419 CHARLESTON ST	HOUSTON	TX	77021-1635
PROSPERITY EQUITIES AND INVESTMENTS LLC	3903 ZEPHYR St	HOUSTON	TX	2636 S LOOP W STE 510	HOUSTON	TX	77054-2954
PROVIDENCE ALLIANCE HOLDINGS LLC	6605 CONLEY St	HOUSTON	TX	957 NASA PKWY #1153	WEBSTER	TX	77598-
PRYOR RAY F	3907 FLORINDA St	HOUSTON	TX	3907 FLORINDA ST	HOUSTON	TX	77021-4017
PSY INVEST LLC	6820 BEACHWOOD St	HOUSTON	TX	900 SW 168TH ST STE 1	MIAMI	FL	33157-
PUNCH TENEIKA L	6516 ENGLAND St	HOUSTON	TX	6516 ENGLAND ST	HOUSTON	TX	77021-4132
PUTNEY EDWINA P	4609 KINGSBURY St	HOUSTON	TX	4609 KINGSBURY ST	HOUSTON	TX	77021-3401
QLAN LLC	DUMBLE Ave	HOUSTON	TX	PO BOX 300904	HOUSTON	TX	77230-0904
QUEST IRA INC	LIVERPOOL	HOUSTON	TX	17171 PARK ROW STE 100	HOUSTON	TX	77084-4935
QUEST TRUST COMPANY	7031 FOSTER St	HOUSTON	TX	5655 HAZEN ST	HOUSTON	TX	77081-7439
QUEZADA CAMILA	6835 GOFORTH St	HOUSTON	TX	18632 STILL LAKE DR	JUPITER	FL	33458-3707
QUINERLY JASMINE C	4201 ALICE St	HOUSTON	TX	3905 EMANCIPATION AVE	HOUSTON	TX	77004-4351
QUINN RACHEL	3822 LUCA St	HOUSTON	TX	3822 LUCA ST	HOUSTON	TX	77021-2543
QUINTANA RAYMUNDO & ELIA	6002 SIDNEY St	HOUSTON	TX	6002 SIDNEY ST	HOUSTON	TX	77021-2733
QUINTANILLA GLORIA D	6815 ENGLAND St	HOUSTON	TX	6815 ENGLAND ST	HOUSTON	TX	77021-4917
QUINTERO OSCAR	6516 SIDNEY St	HOUSTON	TX	22136 WESTHEIMER PKWY # 513	KATY	TX	77450-8296
R&M ARANSAS PRINCESS LLC	6724 CULLEN Blvd	HOUSTON	TX	PO BOX 9141	BACLIFF	TX	77518-9141
RAA INNOVATIONS LLC	4011 WARD St	HOUSTON	TX	22640 TOMBALL CEMETERY RD	TOMBALL	TX	77377-3732
RAEES SAYADA FAUZIA	7101 FOSTER St	HOUSTON	TX	914 PINE KNOLL CT	CONROE	TX	77384-3528
RAMOS ERNESTO	6311 PARIS St	HOUSTON	TX	6311 PARIS ST	HOUSTON	TX	77021-3919
RAMOS GRABRIEL	6206 GOFORTH St	HOUSTON	TX	6206 GOFORTH ST	HOUSTON	TX	77021-2752
RAMOS MARIA D	6219 GOFORTH St	HOUSTON	TX	6219 GOFORTH ST	HOUSTON	TX	77021-2751
RAMOS PEDRO & MARIA	6706 DRIFTWOOD St	HOUSTON	TX	6706 DRIFTWOOD ST	HOUSTON	TX	77021-4812
RAPINI AND BRAND PROPERTIES LLC	7002 GOFORTH St	HOUSTON	TX	1646 BEACONSHIRE RD	HOUSTON	TX	77077-3848
RAPINIANBRAND PROPERTIES LLC	6747 MADRID St	HOUSTON	TX	1646 BEACOSHIRE RD	HOUSTON	TX	77077-3848
RAZO BEATRIZ A	6202 SHERWOOD Dr	HOUSTON	TX	6202 SHERWOOD DR	HOUSTON	TX	77021-2636
RED DOOR HOUSING LLC	3938 ALSACE St	HOUSTON	TX	110 AVENUE B STE 100	STAFFORD	TX	77477-5501
REED BEATRICE	7018 EASTWOOD St	HOUSTON	TX	7018 EASTWOOD ST	HOUSTON	TX	77021-5026
REED BRIDGETT YVETTE	3922 DAPHNE St	HOUSTON	TX	3922 DAPHNE ST	HOUSTON	TX	77021-4016
REED IRENE ESTATE OF	6903 BEACHWOOD St	HOUSTON	TX	6903 BEACHWOOD ST	HOUSTON	TX	77021-4807
REESE RUBY G	6912 SHERWOOD Dr	HOUSTON	TX	2615 MAPLE PLACE CT	FRESNO	TX	77545-8827
REEVES THOMAS	6834 SAINT AUGUSTINE St	HOUSTON	TX	6834 SAINT AUGUSTINE ST	HOUSTON	TX	77021-4837

**APPENDIX T**  
**REGULAR MAIL**  
OWNERS OF REAL PROPERTY - 2,500 FEET RADIUS  
GOFORTH STREET PROPERTY  
HOUSTON, TEXAS 77021

REICHARDT RUSSELL B & JODIE S	6611 CONLEY St	HOUSTON	TX	11407 ROCK BRIDGE LN	SUGAR LAND	TX	77498-0924
RENDON JESSE & MARIA D	6743 MADRID St	HOUSTON	TX	6743 MADRID ST	HOUSTON	TX	77021-5101
RENTZ ANTHONY R ET AL	4620 KEYSTONE St	HOUSTON	TX	6619 MACZALI DR	MISSOURI CITY	TX	77489-5610
RESENDIZ ADELA	5907 GOFORTH St	HOUSTON	TX	5907 GOFORTH ST	HOUSTON	TX	77021-2721
RESENDIZ EVODIO GARCIA	6111 GOFORTH St	HOUSTON	TX	6111 GOFORTH ST	HOUSTON	TX	77021-2749
RESILIENT INVESTMENT AND DEVELOPMENT	3923 COSBY St	HOUSTON	TX	PO BOX 14191	HOUSTON	TX	77221-4191
RESTORATION COMMUNITY CHURCH	6309 NEW YORK St	HOUSTON	TX	PO BOX 321473	HOUSTON	TX	77221-1473
REVEN HOUSING TEXAS 2 LLC	6729 MADRID St	HOUSTON	TX	PO BOX 19201	JACKSONVILLE	FL	32245-9201
REYES ANA P	4906 YELLOWSTONE Blvd	HOUSTON	TX	4906 YELLOWSTONE BLVD	HOUSTON	TX	77021-4353
REYES ESTELA C	6422 PARIS St	HOUSTON	TX	6422 PARIS ST	HOUSTON	TX	77021-4238
REYES JOAQUINA	ADDRESS NOT LISTED	HOUSTON	TX	10502 TENNETA DR	HOUSTON	TX	77099-3815
RHODES TERRY	6833 BEACHWOOD St	HOUSTON	TX	6833 BEACHWOOD ST	HOUSTON	TX	77021-4805
RHONE YELLOWSTONE LP	6701 CULLEN Blvd	HOUSTON	TX	4808 GIBSON ST	HOUSTON	TX	77007-5480
RICHARD LONNIE & HESSIE	6730 GOFORTH St	HOUSTON	TX	6730 GOFORTH ST	HOUSTON	TX	77021-4929
RICHARDS OFFSET SERVICE HOMES LIMITED	3939 ALSACE St	HOUSTON	TX	8938 MADERA RD	HOUSTON	TX	77078-2519
RICHARDSON HAZEL	3930 ALSACE St	HOUSTON	TX	3930 ALSACE ST	HOUSTON	TX	77021-2618
RICHARDSON IDA MARIE	3939 ZEPHYR St	HOUSTON	TX	3939 ZEPHYR ST	HOUSTON	TX	77021-2646
RICO BLANCA V	6202 CONLEY St	HOUSTON	TX	6202 CONLEY ST	HOUSTON	TX	77021-2651
RICTA LIMITED LLC	6416 ENGLAND St	HOUSTON	TX	9410 BROODING OAK CIR	HOUSTON	TX	77096-3722
RIDEAU S A	4502 KINGSBURY St	HOUSTON	TX	4502 KINGSBURY ST	HOUSTON	TX	77021-3328
RISER MOZELL % RISER B ESTATE OF	4512 NORMANDY Wy	HOUSTON	TX	4512 NORMANDY WAY	HOUSTON	TX	77021-3330
RITCHIE ANNE KELTON	3910 DAPHNE St	HOUSTON	TX	3910 DAPHNE ST	HOUSTON	TX	77021-4016
RIVAS DODANIA G C	6609 NEW YORK St	HOUSTON	TX	6609 NEW YORK ST	HOUSTON	TX	77021-4235
RIVERA CARLOS J	5915 GOFORTH St	HOUSTON	TX	5915 GOFORTH ST	HOUSTON	TX	77021-2721
RIVERA HUMBERTO	6809 SIDNEY St	HOUSTON	TX	6809 SIDNEY ST	HOUSTON	TX	77021-4942
RIVERA JESSICA	4529 PERRY St	HOUSTON	TX	4529 PERRY ST	HOUSTON	TX	77021-3921
RIVERA MAGDALENA MARTINEZ	6510 CALHOUN Rd	HOUSTON	TX	1214 ELBERTA ST	HOUSTON	TX	77051-1956
RIVERA RAMIRO & VERONICA	3926 LUCA St	HOUSTON	TX	6529 CLAWSON ST	HOUSTON	TX	77055-7103
RJ KNAPP INVESTMENTS INC	3915 ALSACE St	HOUSTON	TX	1300 RED FORD ST	HOUSTON	TX	77034-1860
ROBBINS BRITTANY SHERRIE	6823 CALHOUN Rd	HOUSTON	TX	6823 CALHOUN RD	HOUSTON	TX	77021-5129
ROBERTS FRANCES E	3822 FLORINDA St	HOUSTON	TX	6919 RIDGEMONT BEND LN	MANVEL	TX	77578-3791
ROBERTS JOHN M ET UX	6824 SHERWOOD Dr	HOUSTON	TX	6824 SHERWOOD DR	HOUSTON	TX	77021-4828
ROBERTS THEODORE % BEN ELLIOTT ACT REALTY	6911 SHERWOOD Dr	HOUSTON	TX	6911 SHERWOOD DR	HOUSTON	TX	77021-4829
ROBINS B L	3827 FLORINDA St	HOUSTON	TX	3827 FLORINDA ST	HOUSTON	TX	77021-2550
ROBINS REGINALD W	7025 CONLEY St	HOUSTON	TX	7025 CONLEY ST	HOUSTON	TX	77021-4809
ROBINSON ANNCILLA	6627 NEW YORK St	HOUSTON	TX	6627 NEW YORK ST	HOUSTON	TX	77021-4235
ROBINSON PEGGY J	6512 ENGLAND St	HOUSTON	TX	6512 ENGLAND ST	HOUSTON	TX	77021-4132
ROBINSON ROBERT A	6618 CONLEY St	HOUSTON	TX	2103 PEACHWOOD DR	MISSOURI CITY	TX	77489-5020
ROBLES FRANCISCO	6203 GOFORTH St	HOUSTON	TX	6203 GOFORTH ST	HOUSTON	TX	77021-2751
ROBLES MARIA D & PAULA	6222 GOFORTH St	HOUSTON	TX	6222 GOFORTH ST	HOUSTON	TX	77021-2752
ROCKETT WAYNE C	3907 ALSACE St	HOUSTON	TX	3907 ALSACE ST	HOUSTON	TX	77021-2617
ROCKWARD DARRELL C	6302 FOSTER St	HOUSTON	TX	6302 FOSTER ST	HOUSTON	TX	77021-2746
RODGERS VICTORIA D	4518 KINGSBURY St	HOUSTON	TX	4518 KINGSBURY ST	HOUSTON	TX	77021-3328
RODRIGUEZ AMILAR ANTONIO	6608 SHERWOOD Dr	HOUSTON	TX	6608 SHERWOOD DR	HOUSTON	TX	77021-4034
RODRIGUEZ ANSELMO	4611 DEWBERRY St	HOUSTON	TX	4613 DEWBERRY ST	HOUSTON	TX	77021-3411
RODRIGUEZ ARTURO	6119 SIDNEY St	HOUSTON	TX	6119 SIDNEY ST	HOUSTON	TX	77021-2763
RODRIGUEZ CARLOS & ESTELA	6323 SAINT AUGUSTINE St	HOUSTON	TX	6323 SAINT AUGUSTINE ST	HOUSTON	TX	77021-2614
RODRIGUEZ EFRAIN & MARIA	4501 NORMANDY Wy	HOUSTON	TX	4501 NORMANDY WAY	HOUSTON	TX	77021-3329
RODRIGUEZ GLORIA R	4614 KEYSTONE St	HOUSTON	TX	4614 KEYSTONE ST	HOUSTON	TX	77021-3416
RODRIGUEZ JESUS L & ANSELMO	4604 DEWBERRY St	HOUSTON	TX	4604 DEWBERRY ST	HOUSTON	TX	77021-3412
RODRIGUEZ JOSE & MARIBEL	4611 KEYSTONE St	HOUSTON	TX	4611 KEYSTONE ST	HOUSTON	TX	77021-3415
RODRIGUEZ MARIA R	6107 CONLEY St	HOUSTON	TX	9210 VINETREE LN	HOUSTON	TX	77040-2716
RODRIGUEZ ROBERTA MARIE	6519 CONLEY	HOUSTON	TX	6519 CONLEY ST	HOUSTON	TX	77021-4011
RODRIGUEZ SUSANA % RODRIGUEZ ASCENCION ESTATE OF	4911 BALKIN St	HOUSTON	TX	4911 BALKIN ST	HOUSTON	TX	77021-4330
ROGERS OTIS A SR	6415 SIDNEY St	HOUSTON	TX	6415 SIDNEY ST	HOUSTON	TX	77021-4125
ROJAS FRANCISCO & BRENDA	3926 WARD St	HOUSTON	TX	3926 WARD ST	HOUSTON	TX	77021-4859
ROJAS VALENTINA	3933 YELLOWSTONE Blvd	HOUSTON	TX	3933 YELLOWSTONE BLVD	HOUSTON	TX	77021-4039
ROLLINS DELPHYNE	ST AUGUSTINE St	HOUSTON	TX	1419 ALMERIA DR	HAYWARD	CA	94544-6205
ROLLINS KELVIN C	6434 SHERWOOD Dr	HOUSTON	TX	6434 SHERWOOD DR	HOUSTON	TX	77021-4045
ROMAN ADOLFO TERAN	5923 CONLEY St	HOUSTON	TX	8718 HENDON LN	HOUSTON	TX	77036-6710
ROMAN BULMARO TERAN	3934 FLORINDA St	HOUSTON	TX	3934 FLORINDA ST	HOUSTON	TX	77021-4018
ROMAN EDGAR	5919 FOSTER St	HOUSTON	TX	5919 FOSTER ST	HOUSTON	TX	77021-2717
ROMAN NOHE	4409 HULL St	HOUSTON	TX	4409 HULL ST	HOUSTON	TX	77021-4219
ROMAN RADEGUNDIS & AURELIA	6210 FOSTER St	HOUSTON	TX	6210 FOSTER ST	HOUSTON	TX	77021-2744
ROMERO JAIME & ESPERANZA	6030 SIDNEY St	HOUSTON	TX	6030 SIDNEY ST	HOUSTON	TX	77021-2733
ROMMY AND CHRISTINE FOTEH TRUST	6715 MADRID St	HOUSTON	TX	26 AVIANO CIR	MISSOURI CITY	TX	77459-1488
RONG LIVING TRUST	6942 PARIS St	HOUSTON	TX	7719 SUMMER SHORE DR	RICHMOND	TX	77469-4664
ROOMCO INC	6621 NEW YORK St	HOUSTON	TX	5718 N BRAESWOOD BLVD	HOUSTON	TX	77096-2902
ROPER WILLIE J ESTATE OF	4213 ALICE St	HOUSTON	TX	6607 RIVER BLUFF DR	HOUSTON	TX	77085-1309
ROSAS JAVIER	6818 PARIS St	HOUSTON	TX	6818 PARIS ST	HOUSTON	TX	77021-5058
ROSAS LUCIANO M	6419 SAINT AUGUSTINE St	HOUSTON	TX	6419 SAINT AUGUSTINE ST	HOUSTON	TX	77021-4001
ROSAS MARIBEL	6602 CONLEY St	HOUSTON	TX	6602 CONLEY ST	HOUSTON	TX	77021-4044
ROSAS MATILDE	6710 DRIFTWOOD St	HOUSTON	TX	6710 DRIFTWOOD ST	HOUSTON	TX	77021-4812
ROSAS RAYMUNDO M	6738 WESTON St	HOUSTON	TX	6738 WESTON ST	HOUSTON	TX	77021-5122

**APPENDIX T**  
**REGULAR MAIL**  
OWNERS OF REAL PROPERTY - 2,500 FEET RADIUS  
GOFORTH STREET PROPERTY  
HOUSTON, TEXAS 77021

ROSE JEFFERY DEWAYNE	7015 ENGLAND St	HOUSTON	TX	7015 ENGLAND ST	HOUSTON	TX	77021-4905
ROSS ALICE A % ALLEN CORA T ESTATE OF	4609 DEWBERRY St	HOUSTON	TX	4609 DEWBERRY ST	HOUSTON	TX	77021-3411
ROSS ROBERT JR	4518 DEWBERRY St	HOUSTON	TX	4518 DEWBERRY ST	HOUSTON	TX	77021-3910
ROY DONNA M	6829 DRIFTWOOD St	HOUSTON	TX	15342 E WILLOWWIND CIR	HOUSTON	TX	77071-3230
RPG INCESTMENTS LLC	7012 SAINT AUGUSTINE St	HOUSTON	TX	13024 SHALLOW FALLS LN	PEARLAND	TX	77584-6524
RUBIO BIANEY	6028 SIDNEY St	HOUSTON	TX	6028 SIDNEY ST	HOUSTON	TX	77021-2733
RUBIO CASTULO & MARTINA M	3926 PORTER St	HOUSTON	TX	5803 BELMARK ST	HOUSTON	TX	77033-2147
RUBIO CESAR L & DELIA	6114 SIDNEY St	HOUSTON	TX	6114 SIDNEY ST	HOUSTON	TX	77021-2764
RUBIO GEORGE	6509 MADRID St	HOUSTON	TX	7417 ANZAC ST	HOUSTON	TX	77020-5505
RUBIO GUILLERMO JR	6122 SAINT AUGUSTINE St	HOUSTON	TX	6122 SAINT AUGUSTINE ST	HOUSTON	TX	77021-2611
RUBIO JOSE ANTONIO COVARRUBIAS	6123 SIDNEY St	HOUSTON	TX	6314 FOSTER ST	HOUSTON	TX	77021-2746
RUBIO JR GUILLERMO Q	SAINT AUGUSTINE St	HOUSTON	TX	6122 SAINT AUGUSTINE ST	HOUSTON	TX	77021-2611
RUBIO LEONEL & DELIA	6616 ENGLAND St	HOUSTON	TX	6616 ENGLAND ST	HOUSTON	TX	77021-4134
RUBIO RODOLFO RAMIRO	6110 SIDNEY St	HOUSTON	TX	6110 SIDNEY ST	HOUSTON	TX	77021-2764
RUFFIN LEROY ET UX	6127 SIDNEY St	HOUSTON	TX	6127 SIDNEY ST	HOUSTON	TX	77021-2763
RUIZ ANASTACIO & ANTONIA	4607 PERRY St	HOUSTON	TX	4609 PERRY ST	HOUSTON	TX	77021-3436
RUIZ VICTOR & MARIA	5931 GOFORTH St	HOUSTON	TX	5931 GOFORTH ST	HOUSTON	TX	77021-2721
RUSH TOMEK	3914 TRISTAN St	HOUSTON	TX	3914 TRISTAN ST	HOUSTON	TX	77021-2645
S & R YELLOWSTONE LLC	4001 YELLOWSTONE Blvd	HOUSTON	TX	3439 GOLDEN CYPRESS LN	PEARLAND	TX	77584-0511
SAAVEDRA ALICIA	4902 BALKIN St	HOUSTON	TX	4902 BALKIN ST	HOUSTON	TX	77021-4331
SAB INVESTMENTS LLC 3930 ZEPHYR STREET SERIES	3930 ZEPHYR St	HOUSTON	TX	3930 ZEPHYR ST	HOUSTON	TX	77021-2647
SABA JESSE	4626 IDAHO St	HOUSTON	TX	4626 IDAHO ST	HOUSTON	TX	77021-5067
SADLER ROBERT	6325 CULLEN Blvd	HOUSTON	TX	6019 BELNEATH ST	HOUSTON	TX	77033-1221
SAENZ DIANA	4521 DEWBERRY St	HOUSTON	TX	4521 DEWBERRY ST	HOUSTON	TX	77021-3909
SAFFRON CAPITAL	6747 ENGLAND St	HOUSTON	TX	4808 GIBSON ST	HOUSTON	TX	77007-5480
SAI KRUPA LODGING CORP	4811 YELLOWSTONE Blvd	HOUSTON	TX	4811 YELLOWSTONE BLVD	HOUSTON	TX	77021-4361
SALAS ADELA P	4624 DEWBERRY St	HOUSTON	TX	4624 DEWBERRY ST	HOUSTON	TX	77021-3412
SALAS EVERARDO & MARIBEL	4614 DEWBERRY St	HOUSTON	TX	4614 DEWBERRY ST	HOUSTON	TX	77021-3412
SALHA AHMED	ENGLAND St	HOUSTON	TX	11823 MEMORIAL DR	HOUSTON	TX	77024-7130
SALINAS PETER JR	4626 DEWBERRY St	HOUSTON	TX	4626 DEWBERRY ST	HOUSTON	TX	77021-3412
SALVUCCI FRANK	5902 FOSTER St	HOUSTON	TX	212 OREGON ST	EL SEGUNDO	CA	90245-4214
SAMAWI LLC	6800 CONLEY St	HOUSTON	TX	406 KINGSTON CT	DEER PARK	TX	77536-6136
SANCHEZ ELIAZAR & TERESA D	6610 LONDON St	HOUSTON	TX	13318 SLEEPY CREEK MDWS	HOUSTON	TX	77083-1712
SANDERS FRANCES J	4209 ALICE St	HOUSTON	TX	4209 ALICE ST	HOUSTON	TX	77021-4903
SANDERS JOYCE	6701 EASTWOOD St	HOUSTON	TX	7019 THRUSH DR	HOUSTON	TX	77087-6709
SANDLES JEAN GLORIA	6612 GOFORTH St	HOUSTON	TX	6612 GOFORTH ST	HOUSTON	TX	77021-4138
SANDOVAL ANGELICA	6804 NEW YORK St	HOUSTON	TX	6804 NEW YORK ST	HOUSTON	TX	77021-5050
SANTACRUZ J CARMEN	6328 CULLEN Blvd	HOUSTON	TX	7221 KINNEY ST	HOUSTON	TX	77087-4301
SANTEE WILLIE O	4515 KEYSTONE St	HOUSTON	TX	4515 KEYSTONE ST	HOUSTON	TX	77021-3338
SARAH JOHNSON DEVELOPMENT LLC	ST AUGUSTINE St	HOUSTON	TX	4118 CANDLEWOOD LN	MANVEL	TX	77578-5604
SAVOY ADRIAN	6218 CULLEN Blvd	HOUSTON	TX	6218 CULLEN BLVD	HOUSTON	TX	77021-3904
SCHWARTZ JOCELYN RUTH	6410 CONLEY St	HOUSTON	TX	6410 CONLEY ST	HOUSTON	TX	77021-4004
SCOTT EULA ESTATE OF % MARY JONES (DAUGHTER)	7020 EASTWOOD St	HOUSTON	TX	PO BOX 321254	HOUSTON	TX	77221-1254
SCOTT MAYDELL	6601 CONLEY St	HOUSTON	TX	6601 CONLEY ST	HOUSTON	TX	77021-4043
SCRUGGS KEENON D	5922 SAINT AUGUSTINE St	HOUSTON	TX	5922 SAINT AUGUSTINE ST	HOUSTON	TX	77021-2640
SEAMAN WILLIAM FRANCIS	6814 BEACHWOOD St	HOUSTON	TX	6814 BEACHWOOD ST	HOUSTON	TX	77021-4806
SEGED LEILANI	6828 FOSTER St	HOUSTON	TX	1027 SHERFIELD RIDGE DR	KATY	TX	77450-4227
SELMAN SHIRLEY A	4507 KINGSBURY St	HOUSTON	TX	5035 RAVEN RIDGE DR	HOUSTON	TX	77053-4507
SEMIEN DAVID JR	4624 KEYSTONE St	HOUSTON	TX	4624 KEYSTONE ST	HOUSTON	TX	77021-3416
SHAH STARR PROPERTIES LLC	6702 SAINT AUGUSTINE St	HOUSTON	TX	5802 SSAGAMORE BAY LN	RICHMOND	TX	77469-7399
SHEFFIELD JOSHUA CHARLES	3834 COSBY St	HOUSTON	TX	3510 OLD HOLLY DR	PEARLAND	TX	77584-1934
SHEIKH FAIZ W	3902 ALBERTA St	HOUSTON	TX	1218 CURTIS XING	MISSOURI CITY	TX	77489-3055
SHEPPARD MELVIN C	6415 ENGLAND St	HOUSTON	TX	6415 ENGLAND ST	HOUSTON	TX	77021-4111
SHIELDS T C ESTATE OF	4902 YELLOWSTONE Blvd	HOUSTON	TX	4902 YELLOWSTONE BLVD	HOUSTON	TX	77021-4353
SHINING LIGHTS DAY CARE AND	6655 A LONDON St	HOUSTON	TX	6655 LONDON ST BLDG A	HOUSTON	TX	77021-4229
SHIRLEY XIULING LU TRUST ET AL	6730 NEW YORK St	HOUSTON	TX	2307 COPPER FIEDLS DR	ROSHARON	TX	77583-3269
SIAS GLADYS A ESTATE OF	4200 IDAHO St	HOUSTON	TX	4200 IDAHO ST	HOUSTON	TX	77021-4937
SILICON AT SUNNYSIDE LLC	6123 CONLEY St	HOUSTON	TX	20212 CHAMPION FOREST DR STE 700 141	SPRING	TX	77379-8783
SILVA MARICELA C	6115 CONLEY St	HOUSTON	TX	6115 CONLEY ST	HOUSTON	TX	77021-2648
SIMON JAMES	6819 CALHOUN Rd	HOUSTON	TX	11214 BRISCOE LN	PEARLAND	TX	77584-7252
SIMS ARCHIE J	6733 SHERWOOD Dr	HOUSTON	TX	11303 SAGEHOLLY CIR	HOUSTON	TX	77089-4221
SIR JOHN INC % JULIA EMERSON	6602 MADRID St	HOUSTON	TX	951 S ALAMO ST	SAN ANTONIO	TX	78205-3438
SKYLINE HOME BUILDERS LLC	6414 WESTON St	HOUSTON	TX	6671 SW FWY STE 660	HOUSTON	TX	77074
SLAUGHTER PHYLISS	4525 DEWBERRY St	HOUSTON	TX	4525 DEWBERRY ST	HOUSTON	TX	77021-3909
SLIDER JOSEPHINE	6832 SHERWOOD Dr	HOUSTON	TX	6832 SHERWOOD DR	HOUSTON	TX	77021-4828
SMITH ABNER	4906 KELSO St	HOUSTON	TX	2319 HILTON HEAD DR	MISSOURI CITY	TX	77459-3315
SMITH ABRAHAM	4911 KELSO St	HOUSTON	TX	4911 KELSO ST	HOUSTON	TX	77021-4342
SMITH BEVERLY N	6418 PARIS St	HOUSTON	TX	8443 CABOT ST	HOUSTON	TX	77078-2862
SMITH ESPENOLIA	6714 WESTON St	HOUSTON	TX	11614 JUTLAND RD	HOUSTON	TX	77048-2636
SMITH KEVIN WENDELL	7019 SHERWOOD Dr	HOUSTON	TX	4408 IDA WAY	FORT WORTH	TX	76119-4030
SMITH PATRICIA	4528 PERRY St	HOUSTON	TX	2310 PEREZ RD	PASADENA	TX	77502-3620
SMITH RODERICK K & CHERYL D	6335 SHERWOOD Dr	HOUSTON	TX	6335 SHERWOOD DR	HOUSTON	TX	77021-2637
SOBHANI SINA	4505 PERRY St	HOUSTON	TX	14318 LOCKE LN	HOUSTON	TX	77077-5236
SOLANO REMIGIO & MELIDA	6310 CALHOUN Rd	HOUSTON	TX	1819 WOODED ACRES DR	HUMBLE	TX	77396-2992
SOLIS ERIK	6833 DRIFTWOOD St	HOUSTON	TX	10135 BRIAR DR	HOUSTON	TX	77042-1208

**APPENDIX T**  
**REGULAR MAIL**  
OWNERS OF REAL PROPERTY - 2,500 FEET RADIUS  
GOFORTH STREET PROPERTY  
HOUSTON, TEXAS 77021

SOLIS NAHUM & REINA	6915 NEW YORK St	HOUSTON	TX	6915 NEW YORK ST	HOUSTON	TX	77021-
SOLIS NAHUM H & AMADEA G	6513 PARIS St	HOUSTON	TX	6513 PARIS ST	HOUSTON	TX	77021-4239
SOLORZANO MARIA I	6739 MADRID St	HOUSTON	TX	6739 MADRID ST	HOUSTON	TX	77021-5101
SOPHUS DOROTHY GLORIA	3935 TOLNAY St	HOUSTON	TX	3935 TOLNAY ST	HOUSTON	TX	77021-2641
SOTO JOSE L	3939 DAPHNE St	HOUSTON	TX	3939 DAPHNE ST	HOUSTON	TX	77021-4015
SOTO JUAN LUIS & EVANGELINA	6423 SHERWOOD Dr	HOUSTON	TX	6423 SHERWOOD DR	HOUSTON	TX	77021-4029
SOUTH PARK CHURCH OF GOD	MADRID	HOUSTON	TX	6310 WESTON ST	HOUSTON	TX	77021-3431
SOUTHERN COMPASS INVESTMENTS LLC	6807 GOFORTH St	HOUSTON	TX	5431 DUMFRIES DR	HOUSTON	TX	77096-4019
SOUTHLAND BAPTIST CHURCH	ADDRESS NOT LISTED	HOUSTON	TX	6803 STEARNS ST	HOUSTON	TX	77021-2421
SPECHT FRANKIE	6706 PARIS St	HOUSTON	TX	6706 PARIS ST	HOUSTON	TX	77021-5056
SPIVEY REGINALD B	3815 LUCA St	HOUSTON	TX	3815 LUCA ST	HOUSTON	TX	77021-2542
SPRINGER CHRISTOPHER R	3915 ZEPHYR St	HOUSTON	TX	4307 SCHULER ST #B	HOUSTON	TX	77007-3543
SRI GRACE LLC	3906 DAPHNE St	HOUSTON	TX	4606 SCHILLER PARK LANE	SUGAR LAND	TX	77479-5410
SRT INVESTMENTS	SIDNEY	HOUSTON	TX	6102 ENGLAND ST	HOUSTON	TX	77021-2735
ST MARY'S METHODIST CH	ADDRESS NOT LISTED	HOUSTON	TX	6722 DRIFTWOOD ST	HOUSTON	TX	77021-
ST MARYS UNITED METHODIST	6721 SCOTT St	HOUSTON	TX	6731 SCOTT ST	HOUSTON	TX	77021-4821
STANGL MATTHEW & ANGELA	3830 ALSACE St	HOUSTON	TX	3830 ALSACE ST	HOUSTON	TX	77021-2506
STANSELL ELIJAH A JR & AUDREY H	4100 IDAHO St	HOUSTON	TX	14723 FOUNTAIN STONE LN	HUMBLE	TX	77396-2696
STEVENS CHRISTIAN	6513 FOSTER St	HOUSTON	TX	6455 CLARA RD STE 300	HOUSTON	TX	77041-5389
STEVENS TED D	6433 SAINT AUGUSTINE St	HOUSTON	TX	5411 HAVENWOODS DR	HOUSTON	TX	77066-2521
STEWART TRUST CO	BELMONT St	HOUSTON	TX	ADDRESS NOT LISTED			
STIGERS EMMA L	4524 KEYSTONE St	HOUSTON	TX	4524 KEYSTONE ST	HOUSTON	TX	77021-3339
STOUT SIDNEY ESTATE OF	3818 COSBY St	HOUSTON	TX	5618 W BELLFORT ST	HOUSTON	TX	77035-2606
STOVALL FANNIE GRACE	6810 PARIS St	HOUSTON	TX	6810 PARIS ST	HOUSTON	TX	77021-5058
STRAMBLER INEZ	6211 SHERWOOD Dr	HOUSTON	TX	6211 SHERWOOD DR	HOUSTON	TX	77021-2635
STRINGFIELD THORIS M	7041 CONLEY St	HOUSTON	TX	7041 CONLEY ST	HOUSTON	TX	77021-4809
STRONG IRENE LAVENDER	6120 GOFORTH St	HOUSTON	TX	6120 GOFORTH ST	HOUSTON	TX	77021-2750
STUBBLEFIELD J T	3926 COSBY St	HOUSTON	TX	3926 COSBY ST	HOUSTON	TX	77021-4014
STURNS MERTICE C	6822 ENGLAND St	HOUSTON	TX	6822 ENGLAND ST	HOUSTON	TX	77021-4918
SULLIVAN JESSIE MAE	4902 HULL St	HOUSTON	TX	PO BOX 300975	HOUSTON	TX	77230-0975
SVSM ENTERPRISES LLC	4331 HULL St	HOUSTON	TX	16922 COLONY CREEK DR	SPRING	TX	77379-4429
SWAFFORD EDWARD J	6739 SIDNEY St	HOUSTON	TX	9006 VALLEY SIDE DR	HOUSTON	TX	77078-3220
SWAIN TOMMIE C	3819 FLORINDA St	HOUSTON	TX	3819 FLORINDA ST	HOUSTON	TX	77021-2550
SWINDLE EARL M	3930 WARD St	HOUSTON	TX	3737 SCHURMIER RD	HOUSTON	TX	77047-4722
T T & L LLC	6507 CULLEN Blvd	HOUSTON	TX	6507 CULLEN BLVD	HOUSTON	TX	77021-4211
TALBERT BEATRICE	4508 KINGSBURY St	HOUSTON	TX	4508 KINGSBURY ST	HOUSTON	TX	77021-3328
TAPLETT BILLY T	6718 DUMBLE St	HOUSTON	TX	5038 MARIETTA LN	HOUSTON	TX	77021-2928
TAURUS CAPITAL LLC	SAINT AUGUSTINE St	HOUSTON	TX	5902 SOLAR POINT LN	HOUSTON	TX	77041-6023
TAYLOR DANIELLE N	6802 ENGLAND St	HOUSTON	TX	5903 WILLOW GLEN DR	HOUSTON	TX	77033-2137
TAYLOR GEORGE	7037 CONLEY St	HOUSTON	TX	7037 CONLEY ST	HOUSTON	TX	77021-4809
TAYLOR JOHANNAS	6838 FOSTER St	HOUSTON	TX	6838 FOSTER ST	HOUSTON	TX	77021-4924
TAYLOR RUBY LEE C/O ODELL TAYLOR ESTATE OF	6411 SHERWOOD Dr	HOUSTON	TX	6411 SHERWOOD DR	HOUSTON	TX	77021-4029
TAYLOR VERA GONZALES ESTATE OF	3910 TRISTAN St	HOUSTON	TX	3910 TRISTAN ST	HOUSTON	TX	77021-2645
TAYLOR WANDA L	4516 DIXIE Dr	HOUSTON	TX	4516 DIXIE DR	HOUSTON	TX	77021-3320
TEAL ESTHER	6702 PARIS St	HOUSTON	TX	3611 YOSEMITE ST	HOUSTON	TX	77021-4719
TEAMER KEVIN	3827 DAPHNE St	HOUSTON	TX	3827 DAPHNE ST	HOUSTON	TX	77021-2531
TERAN ADOLFO & GUICELA	6103 SIDNEY St	HOUSTON	TX	2100 ENGELING RD	ROSENBERG	TX	77471-9517
TERAN BULFRANO R & SECORO	4110 YELLOWSTONE Blvd	HOUSTON	TX	4110 YELLOWSTONE BLVD	HOUSTON	TX	77021-4142
TERAN EURIEL & GUADALUPE	3918 COSBY St	HOUSTON	TX	21610 PARK WICK LN	KATY	TX	77450-3915
TERAN JOSE A	6704 CONLEY St	HOUSTON	TX	4110 YELLOWSTONE BLVD	HOUSTON	TX	77021-4142
TERAN JOSE A	6326 ENGLAND St	HOUSTON	TX	8718 HENDON LN	HOUSTON	TX	77036-6710
TERAN MAURO URIOSTEGUI	3938 COSBY St	HOUSTON	TX	17018 SUMMER DAWN PL	HOUSTON	TX	77095-1268
TERRAZAS MIRTHA H	MADRID Ave	HOUSTON	TX	7035 MADISON TRL	HOUSTON	TX	77084-6257
TERRY CLEOTHUS	3911 COSBY St	HOUSTON	TX	3911 COSBY ST	HOUSTON	TX	77021-4013
TEXAN LAND AND CATTLE CO	6203 SIDNEY St	HOUSTON	TX	PO BOX 130979	HOUSTON	TX	77219-0979
TEZENO YOLANDA G % ESTATE OF DANIEL MALONE	4501 KINGSBURY St	HOUSTON	TX	4501 KINGSBURY ST	HOUSTON	TX	77021-3327
THIERRY JUSTIN K	6627 FOSTER St	HOUSTON	TX	6627 FOSTER ST	HOUSTON	TX	77021-4135
THIRD COAST REALTY INVESTS	NEW YORK Ave	HOUSTON	TX	6318 SHERINGHAM ST	HOUSTON	TX	77085-3245
THOMAS CLAUDE & SILVIA	5914 CULLEN Blvd	HOUSTON	TX	4434 ALEDO ST	HOUSTON	TX	77051-2602
THOMAS CRISSY A	6622 DUMBLE	HOUSTON	TX	6622 DUMBLE ST	HOUSTON	TX	77021-4313
THOMAS ERIC EUGENE & KATRINA	3919 PORTER St	HOUSTON	TX	3919 PORTER ST	HOUSTON	TX	77021-2623
THOMAS GENEVA	7016 CONLEY St	HOUSTON	TX	7004 CONLEY ST	HOUSTON	TX	77021-4810
THOMAS J C	4503 DEWBERRY St	HOUSTON	TX	4503 DEWBERRY ST	HOUSTON	TX	77021-3909
THOMAS JOYCE A	4510 KEYSTONE St	HOUSTON	TX	4510 KEYSTONE ST	HOUSTON	TX	77021-3339
THOMAS LOIS J	5919 GOFORTH St	HOUSTON	TX	5919 GOFORTH ST	HOUSTON	TX	77021-2721
THOMAS MARY E	6707 CONLEY St	HOUSTON	TX	PO BOX 823	FRESNO	TX	77545-0823
THOMAS PEGGY A	4605 KINGSBURY St	HOUSTON	TX	4605 KINGSBURY ST	HOUSTON	TX	77021-3401
THOMAS ZENOBIA L ESTATE OF	3826 ALSACE St	HOUSTON	TX	3826 ALSACE ST	HOUSTON	TX	77021-2506
THOMPSON LAWRENCE	3834 ALSACE St	HOUSTON	TX	5114 TRAIL LAKE DR	HOUSTON	TX	77045-4035
THOMPSON WILLIE C	6706 CULLEN Blvd	HOUSTON	TX	2430 APRILMONT DR	SUGAR LAND	TX	77498-1906
THOMPSON WILLIE SR	EASTWOOD St	HOUSTON	TX	2430 APRILMONT DR	SUGAR LAND	TX	77498-1906
THORNHILL SHELLY R	6105 ENGLAND St	HOUSTON	TX	6102 ENGLAND ST	HOUSTON	TX	77021-2735
THORNTON GLORIA	4906 ENYART St	HOUSTON	TX	4906 ENYART ST	HOUSTON	TX	77021-4357
THREE KEYS COFFEE LLC	6306 FOSTER St	HOUSTON	TX	6306 FOSTER ST	HOUSTON	TX	77021-2746
THRONE GRACIE DIXON	6716 EASTWOOD St	HOUSTON	TX	6716 EASTWOOD ST	HOUSTON	TX	77021-5020



**APPENDIX T**  
**REGULAR MAIL**  
OWNERS OF REAL PROPERTY - 2,500 FEET RADIUS  
GOFORTH STREET PROPERTY  
HOUSTON, TEXAS 77021

TIBBS MELINDA	3914 WARD St	HOUSTON	TX	3914 WARD ST	HOUSTON	TX	77021-4859
TIBBS WILMA	6822 DRIFTWOOD St	HOUSTON	TX	6822 DRIFTWOOD ST	HOUSTON	TX	77021-4814
TIMOT INVESTMENTS	6603 FOSTER	HOUSTON	TX	1311 BENTGROVE LN	CYPRESS	TX	77433-
TITO LUIS GERMAN	7029 GOFORTH St	HOUSTON	TX	12711 SANDUR VALLEY WAY	HOUSTON	TX	77045-1709
TJA INVESTMENTS LLC	4311 YELLOWSTONE Blvd	HOUSTON	TX	3946 FERNWOOD DR	HOUSTON	TX	77021-1522
TKR ENTERPRISES LLC	LONDON	HOUSTON	TX	6 CREEK FOREST LN	CONROE	TX	77384-3110
TOBAR ERIC	6106 FOSTER St	HOUSTON	TX	6106 FOSTER ST	HOUSTON	TX	77021-2770
TOLLIVER CHARMAINE R	3918 DAPHNE St	HOUSTON	TX	767 LITTLE CREEK DR	EULESS	TX	76039-3455
TORQUE REA LLC	4525 BALKIN St	HOUSTON	TX	10006 THRULEIGH ST	HOUSTON	TX	77031-2007
TORRES GUILLERMO & JOSEFINA	4615 KEYSTONE St	HOUSTON	TX	4615 KEYSTONE ST	HOUSTON	TX	77021-3415
TORRES LILIA NELLY ALVAREZ	6206 CONLEY St	HOUSTON	TX	6206 CONLEY ST	HOUSTON	TX	77021-2651
TORRES PERFECTO & JESUSA	4608 KEYSTONE St	HOUSTON	TX	10615 MEADOWGLEN LN APT 302	HOUSTON	TX	77042-4021
TOVICA PROPERTIES LLC	6809 CONLEY St	HOUSTON	TX	6809 CONLEY ST	HOUSTON	TX	77021-
TOWNER JOEL	6813 FOSTER St	HOUSTON	TX	1147 RUTLAND ST	HOUSTON	TX	77008-6830
TRED PROPERTIES LP	4212 IDAHO St	HOUSTON	TX	4702 OLD SPANISH TRL	HOUSTON	TX	77021-1718
TREHERNE ALICE NELMS	4529 KINGSBURY St	HOUSTON	TX	4529 KINGSBURY ST	HOUSTON	TX	77021-3327
TREJO GABRIEL RAMOS	6202 GOFORTH St	HOUSTON	TX	6206 GOFORTH ST	HOUSTON	TX	77021-2752
TRIPPLETT LELA M	6707 NEW YORK St	HOUSTON	TX	6707 NEW YORK ST	HOUSTON	TX	77021-5047
TRUXILLO FAMILY TRUST	6705 SHERWOOD Dr	HOUSTON	TX	8403 WESTGLEN DR STE 2000	HOUSTON	TX	77063-6311
TSY PROPERTY MANAGEMENT	5906 CULLEN Blvd	HOUSTON	TX	1123 HORSESHOE DR	SUGAR LAND	TX	77478-3462
TU ALEXANDER SHIANG SHIUNG	6331 SHERWOOD Dr	HOUSTON	TX	6331 SHERWOOD DR	HOUSTON	TX	77021-2637
TUESDAY CASH OFFERS LLC	6433 CONLEY St	HOUSTON	TX	2425 W LOOP S # 200	HOUSTON	TX	77027-4208
TUMAX SANTOS M	6720 FOSTER St	HOUSTON	TX	6720 FOSTER ST	HOUSTON	TX	77021-4922
TURNER ESPANOLA	6519 SHERWOOD Dr	HOUSTON	TX	6519 SHERWOOD DR	HOUSTON	TX	77021-4031
TURNER THERESA	6751 LIVERPOOL St	HOUSTON	TX	2034 N DERN AVE	LOS ANGELES	CA	90059-3649
TWENTY FIVE LLC	6315 DUMBLE St	HOUSTON	TX	PO BOX 271502	HOUSTON	TX	77277-1502
TWX CENTURY LLC	6828 ENGLAND St	HOUSTON	TX	6910 BELLAIRE BLVD STE 9	HOUSTON	TX	77074-3546
TYLER LEASINER	6131 SIDNEY St	HOUSTON	TX	6131 SIDNEY ST	HOUSTON	TX	77021-2763
TZOC CRISTINA R	6731 FOSTER St	HOUSTON	TX	6731 FOSTER ST	HOUSTON	TX	77021-4921
UNITY CENTER OF TRUTH	6403 SAINT AUGUSTINE St	HOUSTON	TX	6403 SAINT AUGUSTINE ST	HOUSTON	TX	77021-4001
URPS FLORENCE J	4307 HULL St	HOUSTON	TX	4307 HULL ST	HOUSTON	TX	77021-4123
USAMEX REI LLC	4617 KEYSTONE St	HOUSTON	TX	19074 SHIRE NEW CANEY	NEW CANEY	TX	77357-
UVALDE CENTER I LTD	SIDNEY St	HOUSTON	TX	2410 POLK ST STE 200	HOUSTON	TX	77003-4321
VALDEZ JOSE G	7020 CONLEY St	HOUSTON	TX	7020 CONLEY ST	HOUSTON	TX	77021-4810
VALDEZ MARIO	7030 SIDNEY St	HOUSTON	TX	7020 CONLEY ST	HOUSTON	TX	77021-4810
VALENTIN PACHECO	6914 LIVERPOOL St	HOUSTON	TX	6914 LIVERPOOL ST	HOUSTON	TX	77021-5150
VANI DEVANSHI & MEHUL	6703 SAINT AUGUSTINE St	HOUSTON	TX	115 LAKE BRIDGE LN	LEAGUE CITY	TX	77573-1880
VARGAS ROBERT	7032 FOSTER St	HOUSTON	TX	208 HAROLD LN	BAYTOWN	TX	77521-4233
VARGAS SERGIO & ELVIA	6819 NEW YORK St	HOUSTON	TX	6819 NEW YORK ST	HOUSTON	TX	77021-5049
VASQUEZ EDUARDO	6615 SIDNEY St	HOUSTON	TX	6316 CONLEY ST	HOUSTON	TX	77021-2653
VASQUEZ JOSE & EVA	3835 DAPHNE St	HOUSTON	TX	3835 DAPHNE ST	HOUSTON	TX	77021-2531
VAUGHN JAMES W	6821 EASTWOOD St	HOUSTON	TX	6821 EASTWOOD ST	HOUSTON	TX	77021-5021
VEGA FRANCISCO GERARDO	6717 GOFORTH St	HOUSTON	TX	5030 IDAHO ST	HOUSTON	TX	77021-5114
VEGA STEPHANIE	7016 SAINT AUGUSTINE St	HOUSTON	TX	8205 RIO GRANDE ST	JERSEY VILLAGE	TX	77040-1117
VELA JOSE % GEORGE B LINDLER	4520 KINGSBURY St	HOUSTON	TX	4520 KINGSBURY ST	HOUSTON	TX	77021-3328
VELASQUEZ JOSE N &	6617 SAINT AUGUSTINE St	HOUSTON	TX	6617 SAINT AUGUSTINE ST	HOUSTON	TX	77021-4037
VELASQUEZ ROSAURA	6410 DUMBLE St	HOUSTON	TX	4508 KEYSTONE ST	HOUSTON	TX	77021-3339
VERDIN GRICELDA	4621 PERRY St	HOUSTON	TX	4621 PERRY ST	HOUSTON	TX	77021-3436
VERTI CORP	3914 ALBERTA St	HOUSTON	TX	11206 FORKED BOUGH DR	HOUSTON	TX	77042-2613
VIGIL GENOVEVO & JUAN C	5917 CONLEY St	HOUSTON	TX	6202 CONLEY ST	HOUSTON	TX	77021-2651
VILLALOBOS LEDUVINA	6217 SAINT AUGUSTINE St	HOUSTON	TX	6217 SAINT AUGUSTINE ST	HOUSTON	TX	77021-2612
VILLAS ON MADRID LP	MADRID St	HOUSTON	TX	42 QUIET PATH DR	SUGAR LAND	TX	77498-5801
VISER MARCUS	3831 ALSACE St	HOUSTON	TX	3806 ZEPHYR	HOUSTON	TX	77021-2518
VITE LUIS & ALICIA	4622 DEWBERRY St	HOUSTON	TX	4622 DEWBERRY ST	HOUSTON	TX	77021-3412
VU HOA LAN	6829 SHERWOOD Dr	HOUSTON	TX	12269 SCYRUS LN	HOUSTON	TX	77066-2201
VU TIEN M	EASTWOOD	HOUSTON	TX	10711 KNOLL BEND LN	HOUSTON	TX	77070-5249
W H K INVESTMENTS % JOHN H RING	6226 FOSTER St	HOUSTON	TX	PO BOX 14666	HOUSTON	TX	77221-4666
WADE BRENDA G	3814 ALBERTA St	HOUSTON	TX	3814 ALBERTA ST	HOUSTON	TX	77021-2520
WADIWALA GROUP INC	ST AUGUSTINE St	HOUSTON	TX	2327 BRIARWEST BLVD	HOUSTON	TX	77077-5695
WALKER CHRISTOPHER	4108 IDAHO St	HOUSTON	TX	3706 DOYLE CT	MISSOURI CITY	TX	77459-6804
WALLS CHAPEL	4215 HULL St	HOUSTON	TX	AME ZION CHURCH	HOUSTON	TX	77021-4121
WALLS CHAPEL A M E ZION	ADDRESS NOT LISTED	HOUSTON	TX	4203 HULL ST	HOUSTON	TX	77021-
WALTERS JUNIOR	COSBY Ave	HOUSTON	TX	11515 MULHOLLAND DR	STAFFORD	TX	77477-1203
WANG MENG	5927 GOFORTH St	HOUSTON	TX	5927 GOFORTH ST	HOUSTON	TX	77021-2721
WANG WENJIE	6623 PARIS Ave	HOUSTON	TX	6623 PARIS ST	HOUSTON	TX	77021-4241
WARD BARBARA A	3839 LUCA St	HOUSTON	TX	3839 LUCA ST	HOUSTON	TX	77021-2542
WARE AVA M	4506 KEYSTONE St	HOUSTON	TX	4506 KEYSTONE ST	HOUSTON	TX	77021-3339
WARE JAMES C	4502 KEYSTONE St	HOUSTON	TX	4502 KEYSTONE ST	HOUSTON	TX	77021-3339
WARNER DOMINICK	6605 GOFORTH St	HOUSTON	TX	12126 RAVENS NEST LANE	HOUSTON	TX	77089-2292
WASHINGTON BETTY L	4233 HULL St	HOUSTON	TX	4233 HULL ST	HOUSTON	TX	77021-4152
WASHINGTON CLARA B	3914 LUCA St	HOUSTON	TX	3914 LUCA ST	HOUSTON	TX	77021-4022
WASHINGTON CLIFTON & TERRY	3835 LUCA St	HOUSTON	TX	3835 LUCA ST	HOUSTON	TX	77021-2542
WASHINGTON CURTIS NEAL	3814 FLORINDA St	HOUSTON	TX	3814 FLORINDA ST	HOUSTON	TX	77021-2537
WASHINGTON GLADYS	4619 IDAHO St	HOUSTON	TX	4619 IDAHO ST	HOUSTON	TX	77021-5039
WASHINGTON JUANITA M ESTATE OF	6826 NEW YORK St	HOUSTON	TX	6826 NEW YORK ST	HOUSTON	TX	77021-5050



**APPENDIX T**  
**REGULAR MAIL**  
OWNERS OF REAL PROPERTY - 2,500 FEET RADIUS  
GOFORTH STREET PROPERTY  
HOUSTON, TEXAS 77021

WASHINGTON ORA LEE ESTATE OF	3827 ALSACE St	HOUSTON	TX	3827 ALSACE ST	HOUSTON	TX	77021-2505
WASHINGTON PEARLINE	6203 SHERWOOD Dr	HOUSTON	TX	6203 SHERWOOD DR	HOUSTON	TX	77021-2635
WASHINGTON SHERRY JEAN	6813 EASTWOOD St	HOUSTON	TX	6813 EASTWOOD ST	HOUSTON	TX	77021-5021
WASHINGTON VIVIAN	4906 GREN St	HOUSTON	TX	4906 GREN ST	HOUSTON	TX	77021-4335
WATSON LYNDA	ADDRESS NOT LISTED	HOUSTON	TX	704 STONECREEK CIR	FRIENDSWOOD	TX	77546-7816
WAYFARE INVESTMENTS LLC SERIES A	4623 PERRY St	HOUSTON	TX	6711 STELLA LINK RD STE 321	HOUSTON	TX	77005-4342
WEALTH TREE LLC	6521 CONLEY	HOUSTON	TX	9668 WESTHEIMER RD STE 200-401	HOUSTON	TX	77063-3241
WEDRINK LLC	7010 SIDNEY St	HOUSTON	TX	1515 HARBOR VIEW RD W	AUSTIN	TX	78746-3601
WELLS DONALD RAYFIELD	6718 WESTON St	HOUSTON	TX	6718 WESTON ST	HOUSTON	TX	77021-5122
WELLS TRACEE TRENISE	6514 PARIS St	HOUSTON	TX	6514 PARIS ST	HOUSTON	TX	77021-4240
WEST EDITH RAY	6723 NEW YORK St	HOUSTON	TX	6723 NEW YORK ST	HOUSTON	TX	77021-5047
WEY O	6809 CONLEY St	HOUSTON	TX	2230 SHERIDAN ST	HOUSTON	TX	77030-2016
WHITE ALLEN L	6817 LONDON St	HOUSTON	TX	6817 LONDON ST	HOUSTON	TX	77021-5043
WHITE CLAUDE	3934 LUCA St	HOUSTON	TX	3934 LUCA ST	HOUSTON	TX	77021-4022
WHITE EUNICE C ESTATE OF	6718 PARIS St	HOUSTON	TX	23242 GRAND RAPIDS LN	SPRING	TX	77373-7710
WHITE JAMES W	4103 DIXIE Dr	HOUSTON	TX	10202 BALMFORTH LN	HOUSTON	TX	77096-5304
WHITE VIRDELL H	6703 CONLEY St	HOUSTON	TX	6703 CONLEY ST	HOUSTON	TX	77021-4846
WHITFIELD LEATHA	3919 ALSACE St	HOUSTON	TX	3622 TIMBERSIDE CIRCLE DR	HOUSTON	TX	77025-3662
WHITMILL BARBARA A	6731 LIVERPOOL St	HOUSTON	TX	6731 LIVERPOOL ST	HOUSTON	TX	77021-5145
WHITMIRE WILLIE	4515 KINGSBURY St	HOUSTON	TX	4515 KINGSBURY ST	HOUSTON	TX	77021-3327
WHITTAKER CHARLIE	3910 WARD St	HOUSTON	TX	11313 WINDY DAWN DR	HOUSTON	TX	77096-
WHITTAKER LOVEROUS	3914 COSBY St	HOUSTON	TX	6605 LAURA KOPPE RD	HOUSTON	TX	77016-5537
WHITTINGTON YOLANDA Y	6515 SHERWOOD Dr	HOUSTON	TX	5009 CIMARRON ST	LOS ANGELES	CA	90062-2140
WHK FAMILY INTERESTS PARTNERSHIP LIMITED	GOFORTH St	HOUSTON	TX	1424 N MAIN ST	PEARLAND	TX	77581-2215
WICHITA LLC	4606 PERRY St	HOUSTON	TX	5680 HWY 6 BOX # 208	MISSOURI CITY	TX	77459-4188
WILKERSON BILLIE L & DOROTHY P	7011 ENGLAND St	HOUSTON	TX	PO BOX 321254	HOUSTON	TX	77221-1254
WILLIAMS CHARLES & ANNETTE	6805 CONLEY St	HOUSTON	TX	5961 SOUTHLEA ST	HOUSTON	TX	77033-1037
WILLETT DALORES LEIGH	6627 SHERWOOD Dr	HOUSTON	TX	6627 SHERWOOD DR	HOUSTON	TX	77021-4033
WILLIAMS ARTHUR	4907 KELSO St	HOUSTON	TX	4907 KELSO ST	HOUSTON	TX	77021-4342
WILLIAMS BEVERLY MARIE	3815 FLORINDA St	HOUSTON	TX	3815 FLORINDA ST	HOUSTON	TX	77021-2550
WILLIAMS CHARLES E	6714 SAINT AUGUSTINE St	HOUSTON	TX	16218 BECK RIDGE DR	HOUSTON	TX	77053-3585
WILLIAMS DON M	6728 DUMBLE St	HOUSTON	TX	6736 DUMBLE ST	HOUSTON	TX	77021-5134
WILLIAMS EBONY NICOLE	6824 LIVERPOOL St	HOUSTON	TX	6830 LIVERPOOL ST	HOUSTON	TX	77021
WILLIAMS EVELYN LOIS	6707 SAINT AUGUSTINE St	HOUSTON	TX	6707 SAINT AUGUSTINE ST	HOUSTON	TX	77021-4834
WILLIAMS FAMILY TRUST	3919 LUCA St	HOUSTON	TX	6114 BELDART ST	HOUSTON	TX	77033-1212
WILLIAMS FREDDIE J	7005 CONLEY St	HOUSTON	TX	7005 CONLEY ST	HOUSTON	TX	77021-4809
WILLIAMS GILBERT A M	ENGLAND	HOUSTON	TX	6303 ENGLAND ST	HOUSTON	TX	77021-2738
WILLIAMS GILBERT ALFREDO M	6206 ENGLAND	HOUSTON	TX	6303 ENGLAND ST	HOUSTON	TX	77021-2738
WILLIAMS JAMES	6623 GOFORTH St	HOUSTON	TX	6623 GOFORTH ST	HOUSTON	TX	77021-4137
WILLIAMS KAROLYN D	3819 COSBY St	HOUSTON	TX	16 OLD PRESIDIO DR	MANVEL	TX	77578-5601
WILLIAMS LARRY E	6221 ENGLAND St	HOUSTON	TX	16314 QUAILYNN CT	MISSOURI CITY	TX	77489-5409
WILLIAMS MILLIE % BOBBY G WILLIAMS ESTATE OF	6818 DRIFTWOOD St	HOUSTON	TX	6818 DRIFTWOOD ST	HOUSTON	TX	77021-4814
WILLIAMS RACHEL F	6827 SCOTT St	HOUSTON	TX	6827 SCOTT ST	HOUSTON	TX	77021-4823
WILLIAMS RUBEN E	3834 ZEPHYR St	HOUSTON	TX	3834 ZEPHYR ST	HOUSTON	TX	77021-2518
WILLIAMS SHIRLEY L	3927 COSBY St	HOUSTON	TX	3927 COSBY ST	HOUSTON	TX	77021-4013
WILLIAMS TRESA C	6718 CALHOUN Rd	HOUSTON	TX	6718 CALHOUN RD	HOUSTON	TX	77021-5128
WILLIAMS U S	4516 YELLOWSTONE Blvd	HOUSTON	TX	4516 YELLOWSTONE BLVD	HOUSTON	TX	77021-4248
WILLIAMSBAISY ANTOINE	6307 SHERWOOD Dr	HOUSTON	TX	3302 BLISS MEADOWS DR	PASADENA	TX	77505-2306
WILLIAMS BOBBY J & MILLIE	6838 DRIFTWOOD St	HOUSTON	TX	6818 DRIFTWOOD ST	HOUSTON	TX	77021-4814
WILLIS ELMORE C ET UX ESTATE OF	4502 DIXIE Dr	HOUSTON	TX	5511 WARM SPRINGS RD	HOUSTON	TX	77035-2637
WILMINGTON TRUST TRUSTEE	6510 ENGLAND St	HOUSTON	TX	3217 S DECKER LAKE DR	WEST VALLEY CITY	UT	84119-3284
WILSON ALBERT C	6709 SIDNEY St	HOUSTON	TX	6709 SIDNEY ST	HOUSTON	TX	77021-4940
WILSON BETTY J	6336 SHERWOOD Dr	HOUSTON	TX	6722 TIERWESTER ST	HOUSTON	TX	77021-2402
WILSON CANDICE	3915 TOLNAY St	HOUSTON	TX	3302 SOUTHMORE BLVD	HOUSTON	TX	77004-6344
WILSON RALEIGH P & DIANA M	6747 NEW YORK St	HOUSTON	TX	6747 NEW YORK ST	HOUSTON	TX	77021-5047
WOLF ALICIA	ADDRESS NOT LISTED	HOUSTON	TX	807 ENID ST	HOUSTON	TX	77009-3813
WONDERLAND EDUCATIONAL EST	4530 DIXIE Dr	HOUSTON	TX	5724 CALHOUN RD	HOUSTON	TX	77021-2854
WOODARD LOCKIE	4622 KEYSTONE St	HOUSTON	TX	8325 WINNINGHAM LN	HOUSTON	TX	77055-7529
WOODBERRY BEATRICE B	3930 FLORINDA St	HOUSTON	TX	5802 BELCREST ST	HOUSTON	TX	77033-2142
WOODS GAYLE S	4911 ENYART St	HOUSTON	TX	1107 MARCELLA ST	HOUSTON	TX	77091-5516
WOODS PATRICK	6510 WESTON St	HOUSTON	TX	6514 WESTON ST	HOUSTON	TX	77021-4349
WRIGHT DEIEDRE A	3822 ALBERTA St	HOUSTON	TX	PO BOX 301104	HOUSTON	TX	77230-1104
WRIGHT LELAND G	6815 GOFORTH St	HOUSTON	TX	14417 BRENNER RIDGE LN	HOUSTON	TX	77047-1401
WRIGHT ROSIE L	6840 DUMBLE St	HOUSTON	TX	6840 DUMBLE ST	HOUSTON	TX	77021-5136
WUNDERLICH PROPERTIES REAL ESTATE LLC	4318 IDAHO St	HOUSTON	TX	PO BOX 440368	HOUSTON	TX	77244-0368
WYATT LYDIA D	4323 HULL St	HOUSTON	TX	1214 SOL ST	HOUSTON	TX	77029-4418
WYLIE MATTHEW G	3903 LUCA St	HOUSTON	TX	35 FLAGSTONE PATH	SPRING	TX	77381-6621
XCELANT MANAGEMENT LLC	6801 EASTWOOD St	HOUSTON	TX	6046 WIGTON DR	HOUSTON	TX	77096-4717
XU GUO-YIN	6636 ENGLAND St	HOUSTON	TX	6636 ENGLAND ST	HOUSTON	TX	77021-4134
YEAROUS KYLE & WEI YING	7025 FOSTER St	HOUSTON	TX	840 WAKEFIELD DR	HOUSTON	TX	77018-6336
YELLOWSTONE GROUP LLC	4720 YELLOWSTONE Blvd	HOUSTON	TX	15509 MAUNA LOA LN	HOUSTON	TX	77040-1346
YOUNG SHAYTRICE	4343 ALICE St	HOUSTON	TX	12419 N RACHLIN CIR	HOUSTON	TX	77071-2819
YUSUF TRANSPORTATION LLC	6614 SHERWOOD Dr	HOUSTON	TX	34510 ELKCREEK BEND DR	HOCKLEY	TX	77447-
ZAMARRIPA SANDRA L	5911 GOFORTH St	HOUSTON	TX	5911 GOFORTH ST	HOUSTON	TX	77021-2721
ZAMARRON JOSUE	3918 FLORINDA St	HOUSTON	TX	1411 COLLINGSWORTH ST	HOUSTON	TX	77009-4205

**APPENDIX T**  
**REGULAR MAIL**  
OWNERS OF REAL PROPERTY - 2,500 FEET RADIUS  
GOFORTH STREET PROPERTY  
HOUSTON, TEXAS 77021

ZARATE JOSE L	3918 ALBERTA St	HOUSTON	TX	5727 HEATHERBROOK DR	HOUSTON	TX	77085-2823
ZHANG ANCHI	3910 LUCA St	HOUSTON	TX	4523 BERMUDA DR	SUGAR LAND	TX	77479-2123
ZHANG YOU DAN	6205 SIDNEY St	HOUSTON	TX	6205 SIDNEY ST	HOUSTON	TX	77021-
ZHEN HONG	6911 BEACHWOOD St	HOUSTON	TX	5655 HAZDEN DT	HOUSTON	TX	77081-
ZHU DONG MEI	6008 ENGLAND St	HOUSTON	TX	10 ZENITH LN	SUGAR LAND	TX	77498-2528
ZHU DONGMEI	6014 ENGLAND St	HOUSTON	TX	7923 BRAESDALE LN	HOUSTON	TX	77071-1305
ZHU QUANSHENG	6631 NEW YORK St	HOUSTON	TX	11802 SEAGROVE DR	PEARLAND	TX	77584-6803
	ADDRESS NOT LISTED	HOUSTON	TX				
	6201 SIDNEY St	HOUSTON	TX				

*This page intentionally left blank.*

## **APPENDIX U**

*Form U-2012-01 signed and sealed by a licensed professional engineer or licensed professional geoscientist authorized to practice in the State of Texas with expertise in environmental remediation. (Form U-2012-01 can be found at [www.houstonmsd.org](http://www.houstonmsd.org) under the "Forms" section on the homepage.)*

*Signing and sealing Form U-2012-01 certifies:*

- a. The contaminants of concern from sources on the designated property or migrating from or through the designated property more likely than not [do exceed] OR [do not exceed] a non-ingestion protective concentration level on property beyond the boundaries of the designated property. (select the appropriate statement)*
- b. All requirements of Section 47-762 of the Houston Code of Ordinances have been met, including demonstration that the groundwater contamination plume has been fully delineated and is stable or contracting in size*

The signed form is attached.

## Appendix U – Completeness of Information and On-Site and Off-Site Impact(s)

To the best of my knowledge and belief, based upon a review of all public and private records and other information sources available to me in the exercise of due diligence, the opinions stated and conclusions made in this application are supported by such information, and the technical and scientific information submitted with the application is true, accurate and complete. Based on such review, the contaminants of concern from sources on the designated property or migrating from or through the designated property more likely than not [do exceed] OR [do not exceed] a non-ingestion protective concentration level on property beyond the boundaries of the designated property. Further, I certify that all requirements of Section 47-762 of the Houston Code of Ordinances have been met, including demonstration that the groundwater contamination plume has been fully delineated and is stable or contracting in size.

Trevor L. Cole

(Name)

Project Geologist

(Title)


SQ Environmental, LLC

(Firm)

Signature: \_\_\_\_\_

*Trevor Cole*

Date: 2 April 2024



Professional Seal

*This page intentionally left blank.*



## APPENDIX V

*If the licensed professional engineer or licensed professional geoscientist determines that contaminants of concern from sources on the designated property are migrating from or through the designated property more likely than not do exceed a non-ingestion protective concentration level on property beyond the boundary of the designated property, then the applicant must:*

- a. Specify the name and address of the owner of each property.*
- b. Send a copy of the application to the owner of the property with the notice of the public meeting.*
- c. Provide documentation that the designated property has been included in a state or federal program that requires that the entire non-ingestion protective concentration level exceedance zone be addressed to the satisfaction of the agency administering the program, along with documentation of the estimated time period in which it is to be addressed. An example of such a program is the Texas Voluntary Cleanup Program (section 361.501 of the Texas Health and Safety Code, as may be amended from time to time).*
- d. Provide documentation upon completion of the state or federal program showing that the non-ingestion protective concentration level exceedances have been addressed to the satisfaction of the agency administering the program*

As indicated herein it appears that the chlorinated solvent constituent TCE does exceed the “non-ingestion” PCL east of the designated property (on the east beneath an apparent source of TCE) and on the west, possibly beneath one residential property. The property west of Goforth Street is located at 6522 Goforth Street, Houston, Texas 77021 and the property owner has been identified as Vela Mae Beason. A notification WAS sent BY CERTIFIED MAIL to Vela Mae Beason on 26 January 2023 to indicate the availability of the sampling results. A copy of this application and the notice of the scheduled public meeting will be provided to both the eastern and western property owners once the public meeting is scheduled. Soil vapor sampling is planned to evaluate what, if any, actions are needed with respect to the potential vapors under the residential property to the west. We will work with TCEQ to document that any non-ingestion PCL exceedances have been satisfactorily addressed.

*This page intentionally left blank.*

**APPENDIX W**

*Form W-2012-01 certified/signed by the applicant and any authorized representatives of the applicant(s) listed in the application. (Form W-2012-01 is attached to the end of this application and can also be found at [www.houstonmsd.org](http://www.houstonmsd.org) under the "Forms" section on the homepage.)*

The signed form is attached.

**Appendix W – Accuracy of Information**

I certify under penalty of law that this application and all attachments were prepared under my direction or supervision in a manner designed to assure that qualified personnel properly gathered and evaluated the information submitted. Based on my inquiry of the persons responsible for gathering and evaluating the information, the information submitted is, to the best of my knowledge and belief, true, accurate and complete. I am aware that there are significant penalties for submitting false information, including the possibility of a fine and imprisonment for knowing violation.

Susan T. Litherkin  
(Applicant's Name)

Principal  
(Title)

SQ Environmental, LLC  
(Company)

Signature: Susan T. Litherkin Date: 2-28-2023

State of Texas §

County of Harris §



(Seal)

This instrument was acknowledged before me on this day the 28<sup>th</sup> day of Feb, 2023 by

Jennifer Wheeler  
(Print)

Jennifer Wheeler  
NOTARY PUBLIC, STATE OF TEXAS  
Jennifer Wheeler  
Printed/Typed Name of Notary

My commission expires: 08/11/2026

*This page intentionally left blank.*

**APPENDIX X**

*Form X-2012-01 signed by the property owner or authorized agent (if an authorized agent, you must provide the legal authorization instrument). (Form W-2012-01 is attached to the end of this application and can also be found at [www.houstonmsd.org](http://www.houstonmsd.org) under the "Forms" section on the homepage.*

The signed form is attached.



### Appendix X – Signed Restrictive Covenant

I certify under penalty of law that I, the undersigned, as the real property owner or authorized agent of the designated property listed herein, have the legal authority and do agree to prohibit the use of designated groundwater in support of the Municipal Setting Designation by the Texas Commission on Environmental Quality.

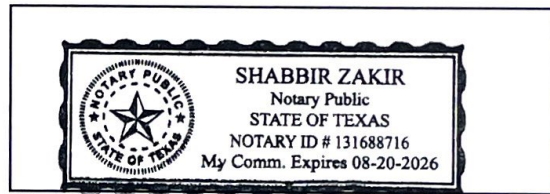
Jacob Stein - Dt# 36509426 Exp 01/26/2029.  
 (Owner or Authorized Agent's Name)  
Managing Partner  
 (Title)  
Hindsight Investments, LLC  
 (Company)

Signature: [Signature] Date: 03/20/2023

If authorized agent, provide proof of legal authorization instrument in the application under appendix x.

State of Texas §

County of Harris §



(Seal)

This instrument was acknowledged before me on this day the 20<sup>th</sup> day of March, 2026 by  
SHABBIR ZAKIR  
 (Print)

[Signature]  
 NOTARY PUBLIC, STATE OF TEXAS  
SHABBIR . H. ZAKIR  
 Printed/Typed Name of Notary

My commission expires: 08/20/2026

*This page intentionally left blank.*

## **APPENDIX Y**

*A CD (or other device) containing the pdf file of the application, Excel spreadsheet of water well owners and property owners for mailing notices, and the pdf file of the well log report.*

A flash drive containing an electronic copy of this application, excel spreadsheets of water well owners and property owners for mailing purposes, and the well log report PDF file is included in this appendix.

*This page intentionally left blank.*