

**CITY OF HOUSTON
MUNICIPAL SETTING DESIGNATION APPLICATION**

**DESIGNATED PROPERTY:
1685 & 1695 SOUTH STREET
HOUSTON, TEXAS 77009
DESIGNATED PROPERTY AREA: 4.2367**

SUBMITTED: AUGUST 29, 2023

Prepared For:

**TUFFLI COMPANY, INC.
2245 W. 190TH STREET
TORRANCE, CA 90504**

Prepared By:

**BRAUN INTERTEC CORPORATION
10075 WINDFERN ROAD
HOUSTON, TEXAS 77064
Tel: 713-316-0025
PROJECT NO. B2211351**

BRAUN

INTERTEC

Municipal Setting Designation Application Instructions

Pre-Application Meeting: While a pre-application meeting is not mandatory, it is strongly encouraged to discuss the specific details of the site. Please note: the City of Houston will not support a Municipal Settings Designation (MSD) application unless a Professional Geologist (P.G.) or Professional Engineer (P.E.) has certified that the groundwater plume is stable or decreasing, fully delineated, and the source has been removed. This statement should be supported with historical groundwater monitoring data showing the plume as stable or declining, and fully delineated.

Please contact Mark A. Wooten Jr. at (832) 394-9003, mark.wooten@houston.tx.gov to schedule a pre-application meeting. Meetings will be held at 1002 Washington, Houston, TX 77002

Application Form: For the application to be complete please submit the following:

- 1) Two (2) hard copies of the application (the well logs are not necessary for the hard copies but should be included in the electronic copy). Please separate the application appendices with divider sheets that are tabbed.
- 2) An electronic portable digital file (pdf) of the application including all supporting material
- 3) An electronic Excel file with mailing addresses for water well owners and property owners. (Templates can be found on the MSD website, www.houstonmsd.org)

The MSD application process is governed by Chapter 47, Article XIII of the City of Houston's Code of Ordinances (ordinance number 2007-959, and amended by ordinance number 2010-556). Failure to use this application form may result in denial of the application.

Please note, the City ordinance requires the Professional Engineer (P.E.) or Professional Geologist (P.G.) who signed the application, or someone that is familiar with the application, and the applicant or their legal representative (attorney) to be present at public meeting and public hearing. Failure of the required parties in attendance at the public meeting and public hearing will result in having to schedule a new meeting or hearing.

The application should be clear, complete, concise, correct, contain only relevant information and be organized to facilitate analysis. Supporting documentation should be submitted as a separate appendix to the application, as noted (Label "Appendix__") for each numbered item.

Submittal: Submit the application form and all supporting information, along with an application fee of \$3,400.00 (payable to City of Houston) to the address below. The applicant must also pay the cost of producing and mailing notices, (approximately \$6.50 per certified mail and \$1.50 per first-class mail), and any applicable venue costs (costs vary by location). Mailings are done through the U.S. Post Office's Click2Mail system. At the time of the mail outs, staff will require a credit card number to pay for processing and mailing the notices.

Mark A. Wooten Jr.
City of Houston MSD Program
1002 Washington, 3rd Floor
Houston, Texas 77002

CITY OF HOUSTON



HOUSTON PUBLIC WORKS
HOUSTON WATER DIVISION

Application for Approval of Municipal Setting Designation

APPLICANT INFORMATION

Applicant's Name: Tuffli Company Inc.
 Individual Private Entity Public Entity Non-Profit Entity Other _____
Address: 1685 & 1695 South Street Houston Texas 77009
(Street) (City) (State) (Zip)
Phone No.: 310-326-2530 Fax No.: _____
Email: drc@tuffli.com

Contact Information

Name of Contact: Don Carruth
Title: President
Address: 2245 W. 190th Street Torrance CA 90504
(Street) (City) (State) (Zip)
Phone No.: 310-326-2530 Fax No.: _____
Email: drc@tuffli.com

Application Preparation

Application Prepared by: Melissa Wann
Company: Braun Intertec Corporation
Address: 2105 Donley Dr. Suite 400 Austin Texas 78758
(Street) (City) (State) (Zip)
Phone No.: 512-790-7181 Fax No.: _____
Email: mwann@braunintertec.com

SITE INFORMATION

Site HCAD No(s): 0400150000010, 0400150000001

Site Name: South Street 4.2376-arce Parcel

Site Size: 4.2376-acres

Site Address: 1685 & 1695 South Street Houston Texas 77009
(Street) (City) (State) (Zip)

(List all owners – additional sheet is attached, if needed)

Owner: Tuffli Company Inc.

Owner Address: 2245 W. 190th Street Torrance CA 90504
(Street) (City) (State) (Zip)

Name of Contact: Don Carruth

Title: President

Organization: Tuffli Company Inc.

Phone No.: 310-326-2530 Fax No.: _____

Email: drc@tuffli.com

Owner: _____

Owner Address: _____
(Street) (City) (State) (Zip)

Name of Contact: _____

Title: _____

Organization: _____

Phone No.: _____ Fax No.: _____

Email: _____

Owner: _____

Owner Address: _____
(Street) (City) (State) (Zip)

Name of Contact: _____

Title: _____

Organization: _____

Phone No.: _____ Fax No.: _____

Email: _____

Owner: _____

Owner Address: _____
(Street) (City) (State) (Zip)

Name of Contact: _____

Title: _____

Organization: _____

Phone No.: _____ Fax No.: _____

Email: _____

Owner: _____

Owner Address: _____
(Street) (City) (State) (Zip)

Name of Contact: _____

Title: _____

Organization: _____

Phone No.: _____ Fax No.: _____

Email: _____

Owner: _____

Owner Address: _____
(Street) (City) (State) (Zip)

Name of Contact: _____

Title: _____

Organization: _____

Phone No.: _____ Fax No.: _____

Email: _____

Owner: _____

Owner Address: _____
(Street) (City) (State) (Zip)

Name of Contact: _____

Title: _____

Organization: _____

Phone No.: _____ Fax No.: _____

Email: _____

ITEM	COH Use
<p>Executive Summary</p>	
<p>1. Provide a legal description of the boundaries of the designated property, including metes and bounds, and a copy of the deed for the property. <u>A professional surveyor currently registered with the Texas Board of Professional Surveying must certify that all property descriptions with metes and bounds are accurate.</u></p> <p style="text-align: center;"><u>Label "Appendix A"</u></p>	
<p>2. A description of the current use and, to the extent known, the anticipated use(s) of the designated property and properties within 500 feet of the boundary of the designated property.</p> <p style="text-align: center;"><u>Label "Appendix B"</u></p>	
<p>3. A site map showing.</p> <ol style="list-style-type: none"> a. The location of the designated property. b. The topography of the designated property as indicated on publicly available sources, which must note the watershed <u>including the nearest surface water body</u> and whether the designated property is located in a floodplain or floodway, as those terms are defined in Chapter 19 of the Code of Ordinances. c. The detected area of groundwater contamination. d. The location of all soil sampling locations and all groundwater monitoring wells. e. Groundwater gradients, to the extent known, and direction of groundwater flow. f. The ingestion protective concentration level exceedence zone for each contaminant of concern, to the extent known. g. Depth to groundwater for each affected zone. <p style="text-align: center;"><u>Label "Appendix C"</u></p>	
<p>4. Provide for each contaminant of concern within the designated groundwater:</p> <ol style="list-style-type: none"> a. A description of the ingestion protective concentration level exceedence zone and the non-ingestion protective concentration level exceedence zone, including a specification of the horizontal area and the minimum and maximum depth below ground surface. b. The level of contamination, the ingestion protective concentration level, and the non-ingestion protective concentration level, all expressed as mg/L units. c. Its basic geochemical properties (e.g., whether the contaminant of concern migrates with groundwater, floats or is soluble in water). <p style="text-align: center;"><u>Label "Appendix D"</u></p>	
<p>5. A table displaying the following information for each contaminant of concern, to the extent known:</p> <ol style="list-style-type: none"> a. The maximum concentration level for soil and groundwater, the ingestion protective concentration level, and the non-ingestion protective concentration level, all expressed as mg/kg for soils and mg/L for groundwater. b. The critical protective concentration level without the municipal setting designation, highlighting any exceedences. <p style="text-align: center;"><u>Label "Appendix E"</u></p>	

ITEM	COH Use Only
<p>6. If the plume extends beyond the limits of property owners listed in this application, list the owners of the additional property beneath which the plume(s) extend(s), and a summary of interactions with those property owners about the plume(s) and this MSD application. Please Note: You are not required under this item to notify affected property owners, only to provide a summary of who affected property owners are, and if there have been any communications. "No contact" can be an acceptable answer.</p> <p style="text-align: center;"><u>Label "Appendix F"</u></p>	
<p>7. A statement as to whether the source of the plume has been removed, the plume of contamination is stable (i.e. no change) or contracting, and the plume is delineated, <u>with the basis for that statement</u>. Please include historical sampling data.</p> <p style="text-align: center;"><u>Label "Appendix G"</u></p>	
<p>8. A statement as to whether contamination on and off the designated property <u>without</u> a Municipal Setting Designation <u>will exceed</u> a residential assessment level as defined in the Texas Risk Reduction Program or analogous residential level set by EPA, if known, and the basis for that statement.</p> <p style="text-align: center;"><u>Label "Appendix H"</u></p>	
<p>9. A statement as to whether contamination on and off the designated property <u>with</u> a Municipal Setting Designation <u>will exceed</u> a residential assessment level as defined in the Texas Risk Reduction Program or analogous residential level set by EPA, if known, and the basis for that statement.</p> <p style="text-align: center;"><u>Label "Appendix I"</u></p>	
<p>10. Identification of the points of origin of the contamination, to the extent known. <u>Please list the Potentially Responsible Party (PRP), if unknown, state unknown. (applications without the PRP listed will be deemed incomplete)</u></p> <p style="text-align: center;"><u>Label "Appendix J"</u></p>	
<p>11. Environmental regulatory actions, litigation, and plume identification.</p> <ul style="list-style-type: none"> a. A description of any environmental regulatory actions that have been taken within the past five years in connection with the designated property, to the extent known. b. A description of any litigation that has taken place within the past five years in connection with the designated property, to the extent known. c. A statement as to whether there are any other remediation activities by the applicant, or any other party or agency, which are not listed in the application. d. A statement as to which contamination plume and groundwater zone the applicant is including in the MSD. <p style="text-align: center;"><u>Label "Appendix K"</u></p>	
<p>12. A listing of all existing state or EPA registrations, permits, and identification numbers that applies to the designated property.</p> <p style="text-align: center;"><u>Label "Appendix L"</u></p>	

ITEM	COH Use Only
<p>13. Provide evidence that the designated property is currently or has previously been under the oversight of the TCEQ or the United States Environmental Protection Agency, as required by the Texas Health & Safety Code § 361.8065(c)(2)(A), and a description of the status of the designated property in the program (the program application number is sufficient evidence). Also, include the state or federal cleanup project manager's name.</p> <p style="text-align: center;"><u>Label "Appendix M"</u></p>	
<p>14. A summary of any environmental site assessment reports filed with TCEQ regarding any site investigations or response actions that are planned, ongoing or completed related to the designated property.</p> <p style="text-align: center;"><u>Label "Appendix N"</u></p>	
<p>15. A statement as to whether any public drinking water supply system exists that satisfies the requirements of Chapter 341 of the Texas Health and Safety Code and that supplies or is capable of supplying drinking water to the designated property and property within one-half mile of the designated property and the identity of each supply system.</p> <p style="text-align: center;"><u>Label "Appendix O"</u></p>	
<p>16. The name and address of each owner or operator of a water well registered or permitted by the state or the Houston-Galveston Subsidence District that is located within five miles of the boundary of the designated property, along with a map showing the location of each well and, to the extent known, a notation of whether each well is used for potable water. Well logs <u>must</u> be included in the electronic copy of the application, but should not be included in the hard copies. (An accompanying electronic excel file with mailing information should be included with your application.)</p> <p style="text-align: center;"><u>Label "Appendix P"</u></p>	
<p>17. The name and address of each retail public utility, as defined in section 13.002 of the Texas Water Code that owns or operates a groundwater supply well within five miles of the boundary of the designated property.</p> <p style="text-align: center;"><u>Label "Appendix Q"</u></p>	
<p>18. A listing of each municipality, other than the city of Houston, with a corporate limit within one-half mile of the boundary of the designated property.</p> <p style="text-align: center;"><u>Label "Appendix R"</u></p>	
<p>19. A listing of each municipality, other than the city of Houston, that owns or operates a groundwater supply well within five miles of the boundary of the designated property.</p> <p style="text-align: center;"><u>Label "Appendix S"</u></p>	
<p>20. A listing of owners of real property within 2,500 ft. of the boundary of the designated property as indicated by the most recent appraisal district records. Please Note: This requirement may include real property outside the City of Houston. Be sure to include <u>ALL</u> properties in the 2,500 ft. boundary. (An accompanying electronic excel file with mailing information should be included with your application.)</p> <p style="text-align: center;"><u>Label "Appendix T"</u></p>	

ITEM	COH Use Only
<p>21. Form U-2012-01 signed and sealed by a licensed professional engineer or licensed professional geoscientist authorized to practice in the State of Texas with expertise in environmental remediation. (Form U-2012-01 can be found at www.houstonmsd.org under the "Forms" section on the homepage.)</p> <p>Signing and sealing Form U-2012-01 certifies:</p> <ol style="list-style-type: none"> The contaminants of concern from sources on the designated property or migrating from or through the designated property more likely than not [do exceed] OR [do not exceed] a non-ingestion protective concentration level on property beyond the boundaries of the designated property. (select the appropriate statement) All requirements of Section 47-762 of the Houston Code of Ordinances have been met, including demonstration that the groundwater contamination plume has been fully delineated and is stable or contracting in size <p style="text-align: center;"><u>Label "Appendix U"</u></p>	
<p>22. If the licensed professional engineer or licensed professional geoscientist determines that contaminants of concern from sources on the designated property are migrating from or through the designated property more likely than not do exceed a non-ingestion protective concentration level on property beyond the boundary of the designated property, then the applicant must:</p> <ol style="list-style-type: none"> Specify the name and address of the owner of each property. Send a copy of the application to the owner of the property with the notice of the public meeting. Provide documentation that the designated property has been included in a state or federal program that requires that the entire non-ingestion protective concentration level exceedance zone be addressed to the satisfaction of the agency administering the program, along with documentation of the estimated time period in which it is to be addressed. An example of such a program is the Texas Voluntary Cleanup Program (section 361.501 of the Texas Health and Safety Code, as may be amended from time to time). Provide documentation upon completion of the state or federal program showing that the non-ingestion protective concentration level exceedances have been addressed to the satisfaction of the agency administering the program. <p style="text-align: center;"><u>Label "Appendix V"</u></p>	
<p>23. Form W-2012-01 certified/signed by the applicant and any authorized representatives of the applicant(s) listed in the application. (Form W-2012-01 is attached to the end of this application and can also be found at www.houstonmsd.org under the "Forms" section on the homepage.)</p> <p style="text-align: center;"><u>Label "Appendix W"</u></p>	
<p>24. Form X-2012-01 signed by the property owner or authorized agent (if an authorized agent, you must provide the legal authorization instrument). (Form W-2012-01 is attached to the end of this application and can also be found at www.houstonmsd.org under the "Forms" section on the homepage.)</p> <p style="text-align: center;"><u>Label "Appendix X"</u></p>	
<p>25. A CD (or other devise) containing the pdf file of the application, Excel spreadsheet of water well owners and property owners for mailing notices, and the pdf file of the well log report.</p> <p style="text-align: center;"><u>Label "Appendix Y"</u></p>	



**City of Houston
Municipal Setting Designations (MSD) – Sampling Requirements after MSD
Approval Executive Order 1-72 (EO 1-72)
Acknowledgement Form**

Tuffi Company Inc (“MSD Applicant”) has filed or is filing an application for a City of Houston Municipal Setting Designation (MSD). The MSD Applicant acknowledges and understands that such MSD application, whether previously filed or being filed at this time, was not approved prior to June 5, 2023, and is therefore subject to **City of Houston Executive Order 1-72 (“EO 1-72”) - “MUNICIPAL SETTING DESIGNATIONS – Sampling Requirements after MSD Approval”**, effective as of **June 5, 2023** (copy attached).

In accordance with the Code of Ordinance of the City of Houston, Texas, Article XIII (“Municipal Setting Designations), Sec. 47-762d(24) and EO 1-72, the MSD Applicant acknowledges and agrees to abide by the requirements established in EO 1-72 as set forth below:

1. On and after June 5, 2023 (the effective date of **EO 1-72**), an MSD Applicant whose MSD application is approved (“**Approved MSD Applicant**”) is subject to the following additional requirements:
 - a. An Approved MSD Applicant shall continue to conduct sampling in accordance with a TCEQ, EPA, or comparable remediation program that is effective at the time an MSD application is approved by the City.
2. An Approved MSD Applicant shall notify the City within 30 days after receiving notice that the sampling required by a TCEQ or EPA or comparable remediation program is discontinued or terminated within the first four years after the date of approval of an MSD.

3. If sampling is discontinued, as identified above, an **Approved MSD Applicant will thereafter be subject to the sampling requirements set forth below:**

a. If the site of the approved MSD is not subject to any continuing sampling requirements under a TCEQ, EPA, or comparable remediation program, then an Approved MSD Applicant shall conduct and report to the City and TCEQ the results of sampling for COCs identified during the MSD application process on the following schedule:

i. Four years after the date of MSD approval by the TCEQ, and

ii. Seven years after the date of MSD approval by the TCEQ.

b. An Approved MSD Applicant shall comply with any additional response action(s) required by TCEQ, EPA, or a comparable remediation program that is based on or arises because of the sampling conducted pursuant to subparagraph 3.a. above.

Fill out all information below and submit this form with your application packet.

ACKNOWLEDGED, AGREED TO AND ACCEPTED

MSD APPLICANT

Application Number

Don Carruth

Signature

8/28/23

Date

Don Carruth

Print Name

Tuffli Company, Inc.

Company Name

310-326-2530

Phone Number

dre@tuffli.com

Email Address

For more information about the MSD program please visit
<https://www.houstonpermittingcenter.org/infrastructure-development-services/msds-and-brownfields#agency-links-1421>

Questions about the MSD Program should be referred to:
E-Mail: brownfields@houstontx.gov or 832.394.9003

CITY OF HOUSTON



HOUSTON PUBLIC WORKS
HOUSTON WATER DIVISION

EXECUTIVE SUMMARY

The 4.2367-acre Designated Property for which this Municipal Setting Designation (MSD) application has been submitted consists of one contiguous property comprised of two adjacent parcels. The 4.2367-acre Designated Property is owned by Tuffli Company Inc. (applicant, represented by Mr. Don Carruth) and located at 1685 and 1695 South Street in Houston, Harris County, Texas. The Designated Property is located along Buffalo Bayou Tidal and is bordered by Buffalo Bayou Tidal to the west, a railroad and parking lot to the south, vacant properties to the east, and commercial properties to the north. The property is being enrolled in the Texas Commission of Environmental Quality (TCEQ) Voluntary Cleanup Program (VCP) and has been assigned the program ID VCP No. 3267 and regulated entity number RN101462182.

The Designated Property has been developed for commercial/industrial use since 1890. The 1.9-acre parcel, addressed 1695 South Street, was previously owned by Skypark Corporation and was acquired by Tuffli in 2022. The 2.3-acre parcel, addressed 1685 South Street, was acquired by Tuffli from Southern Pacific Railroad in 1998.

A Phase I Environmental Site Assessment (ESA) was conducted by Associated Environmental Consultants, Inc. (AEC) in October 1995 for the Site to determine the presence of recognized environmental conditions (RECs) from present and/or historical activities at the Site. The Phase I identified several RECs for which AEC conducted a subsequent Phase II ESA investigation to determine potential impacts. During the Phase II ESA, three soil borings and one monitoring well were installed and concentrations of total petroleum hydrocarbons (TPH), toluene, ethylbenzene, and xylene were found in the soil. AEC submitted an Affected Property Assessment Report (APAR) for the Site to the TCEQ in 2002 under VCP No. 1348, which was rejected due to the lack of delineation of the contaminants of concern (COCs).

An additional Phase I ESA was conducted by Arcadis for the Site in 2007. A Phase II ESA was then initiated by Malcom Pirnie which included six permanent monitoring wells, two temporary monitoring wells, and four soil borings. Concentrations of metals, TPH and volatile organic compounds (VOCs) were identified at concentrations exceeding residential assessment levels (RALs) in soil and groundwater.

Braun Intertec conducted an additional Phase II ESA of the 1.9-acre property in 2019, which included the installation of five monitoring wells and nine soil borings at the Site. Additional delineation soil borings, three temporary monitoring wells, and a permanent monitoring well were installed at the Site between December 2019 and 2022 to further assess and delineate impacts at the Site. Arsenic has been identified in groundwater at concentrations exceeding the groundwater ingestion protective concentration level

(PCL). VOCs, semivolatile organic compounds (SVOCs), metals, and TPH were identified in soil at concentrations exceeding RALs. Five groundwater monitoring events have been performed at the Site.

TGE performed a limited Phase II for the 2.3-acre parcel in 2022, in which 11 temporary monitoring wells were installed at the Site and soil and groundwater samples were analyzed for metals, VOCs, SVOCs, PCBs, pesticides, herbicides, and TPH. Metals were identified in soil at concentrations exceeding the RALs.

An APAR for VCP No. 3267 was submitted to the TCEQ on May 25, 2023, detailing the property assessment activities that have been conducted and their results.

Arsenic has been identified in groundwater underlying the property at concentrations exceeding the Texas Risk Reduction Program (TRRP) residential groundwater ingestion (^{GW}GW_{ing}) PCL. The arsenic plume has been delineated and is stable. There are no known active source areas on Site. Based on analytical results no COCs have been detected in groundwater at the Property at concentrations exceeding the non-ingestion PCLs.

Concentrations of TPH, arsenic, barium, cadmium, lead, selenium, benzene, 1,1-dichloroethane, ethylbenzene, naphthalene, toluene, 1,2,4-trimethylbenzene, benzo(b)fluoranthene, benzo(a)pyrene, fluorene, dibenz(a,h)anthracene, naphthalene, and 2-methylnaphthalene have been identified in soil underlying the property at concentrations exceeding the TRRP residential soil-to-groundwater ingestion (^{GW}Soil_{ing}) PCLs. There are no known active source areas on Site. Based on analytical results COCs have been detected in soil at the Property at concentrations exceeding the non-ingestion PCLs. A Response Action Plan (RAP) will be submitted to the TCEQ detailing the excavation activities planned for soil containing COCs at concentrations exceeding the non-ingestion PCLs.

Shallow groundwater at the Designated Property, as observed in the monitoring wells, ranges from 13 to 32 feet below ground surface (bgs). Groundwater flow direction is predominantly to the west-southwest, toward the adjacent surface water body.

The City of Houston provides drinking water to the Designated Property and all surrounding properties within 0.5-mile. The City of Houston is the only municipality with jurisdictional bounds within 0.5-mile of the Designated Property.

A Banks Water Well search identified 839 records for water supply wells and 86 records for retail public utility (RPU) wells within 5 miles of the Designated Property. Of the 86 records for RPU wells, 8 entities, including the City of Houston, Rice University, and the City of West University Place are listed as having an operational, or non-drinking water, active public water supply system (PWS) well within the 5-mile radius.

Appendix A

MUNICIPAL SETTING DESIGNATION APPLICATION

1685 & 1695 SOUTH STREET
HOUSTON, TEXAS

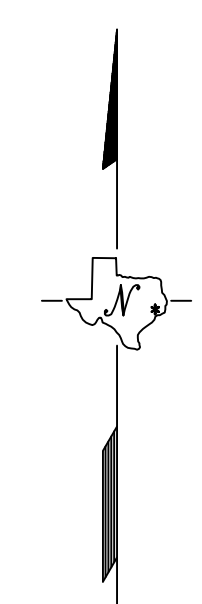
LEGAL DESCRIPTIONS AND DEEDS

The Designated Property for which this Municipal Setting Designation (MSD) application has been prepared consists of 4.2367 (as surveyed) contiguous acres of land associated with two adjoining parcels addressed at 1685 (1.9 acres) and 1695 (2.3 acres) South Street in Houston, Harris County, Texas (Site). The Designated Property is owned by Tuffli Company Inc. (Tuffli). Tuffli is the MSD applicant, represented by Mr. Don Carruth, President (Applicant). The Site is located to the south of South Street and south of the intersection of South Street and Hogan Street. The Site is bordered to the west by Buffalo Bayou Tidal, to the south by a railroad and parking lot, to the east by vacant properties, and to the north by commercial/industrial-use facilities. Legal descriptions, as listed in the Harris County Appraisal District (HCAD) database is as follows:

- 1.9-acre parcel: TR 1A ABST 1 J AUSTIN
- 2.3-acre parcel: TR R1 ABST 1 J AUSTIN

Copies of the property deeds and a sealed survey, including metes and bounds, are provided in **Appendix A**. The location, topography, and layout of the Site are depicted on **Figure 1** through **Figure 3** in **Appendix C**.

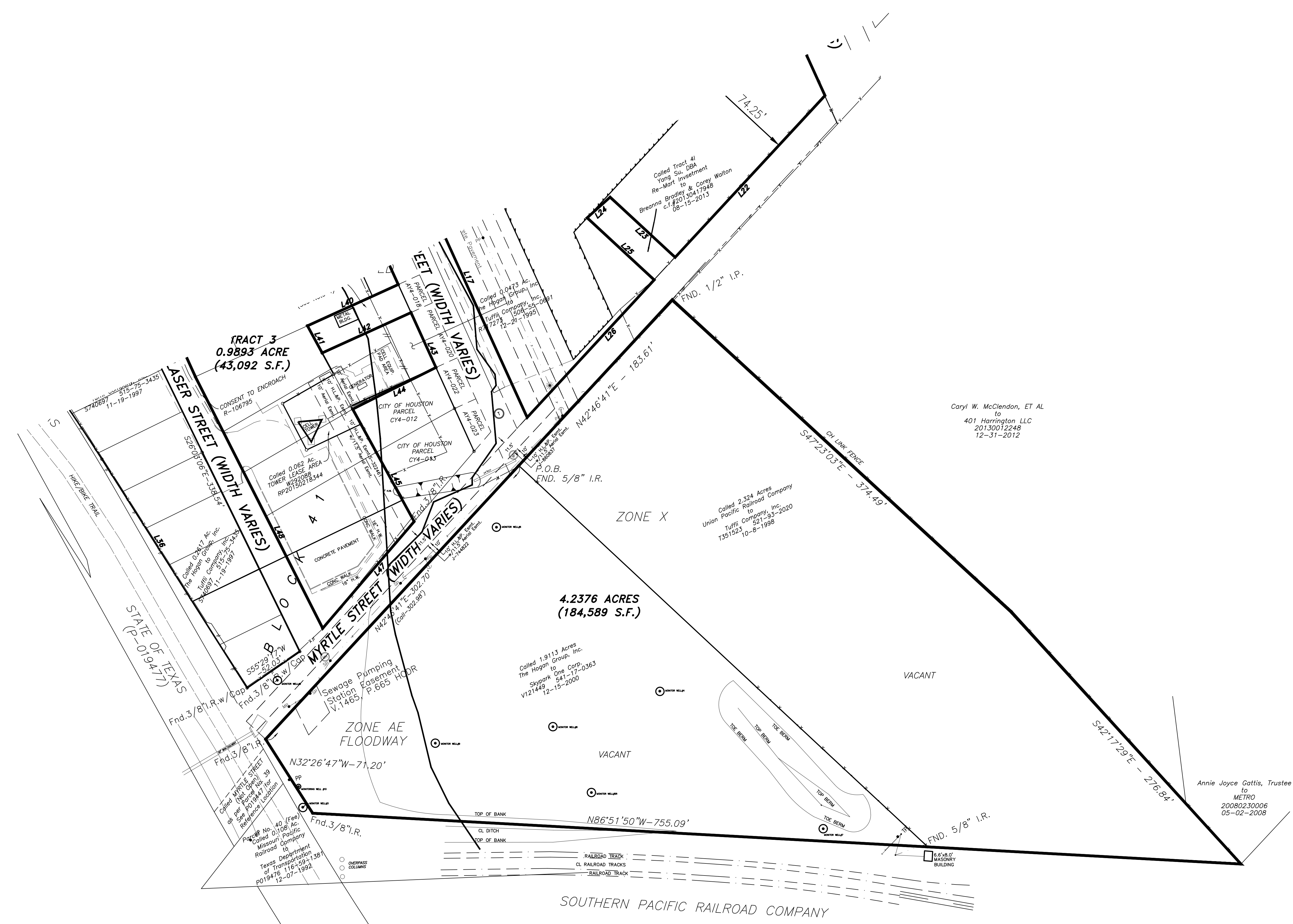
TO: FIRST AMERICAN TITLE INSURANCE COMPANY, FIRST AMERICAN TITLE INSURANCE COMPANY TDC REALTY, LLC, A TEXAS LIMITED LIABILITY COMPANY.
 This is to certify that this map or plat and the survey on which it is based were made and in accordance with the 2021 Minimum Standard Detail Requirements for Land Title Surveys, jointly established and adopted by ALTA and NSPS, and includes items 1, 2, 3, 4, 5(a), 7(a)(1)(b), 8, 9, 10(a), 13, 14, 16, 17, 18, 19, and 20 of Table A thereof. The field work was completed on 07-11-2022.



DATE 07-11-2022 N. M. MATHIS R.P.L.S. NO. 4517

GENERAL NOTES

- ALL BEARINGS SHOWN ARE BASED ON RECORD DEED.
- A PORTION OF THE SUBJECT SITE IS LOCATED WITHIN THE 100 YEAR SPECIAL FLOOD HAZARD AREA ACCORDING TO THE MOST RECENT OFFICIAL INSURANCE RATE MAP, DATED JUNE 18, 2007 MAP #620100090N, ZONES X, X SHADDED, AE, AND AE FLOODWAY. PROMULGATED BY THE ADMINISTRATOR OF THE DEPARTMENT OF HOUSING AND URBAN DEVELOPMENT OF THE UNITED STATES. ANY REFERENCE TO THE 100 YEAR FLOOD PLAIN OR FLOOD HAZARD ZONES, ARE AN ESTIMATE BASED ON DATA PROVIDED BY THE FEDERAL EMERGENCY MANAGEMENT AGENCY'S FLOOD INSURANCE PROGRAM AND SHOULD NOT BE INTERPRETED AS A STUDY OR DETERMINATION OF THE FLOODING PROPENSITIES OF THIS PROPERTY.
- FUTURE REDEVELOPMENT OF SITE IS SUBJECT TO CITY OF HOUSTON ORDINANCE NO. 85-1878, DATED OCTOBER 23, 1985 BY THE CITY OF HOUSTON, A CERTIFIED COPY OF WHICH WAS FILED AUGUST 1, 1991, UNDER COUNTY CLERK FILE NO. N-253886, (SUPERSEDED BY CITY OF HOUSTON ORDINANCE NO. 1989-262), ADOPTED BY THE CITY OF HOUSTON RELATING TO RULES, AND REGULATIONS, PROCEDURES AND DESIGN STANDARDS FOR DEVELOPING AND PLATTING AND PROVIDING FOR ESTABLISHING BUILDING SETBACK LINES.
- FOR ADDITIONAL BUILDING RESTRICTION, SEE RESTRICTIVE COVENANTS.
- SEE SEPARATE LEGAL DESCRIPTION FOR ADDITIONAL NARRATIVE.
- ALL PROPERTY CORNERS ARE SET 5/8" IRON RODS WITH CAPS UNLESS OTHERWISE NOTED.


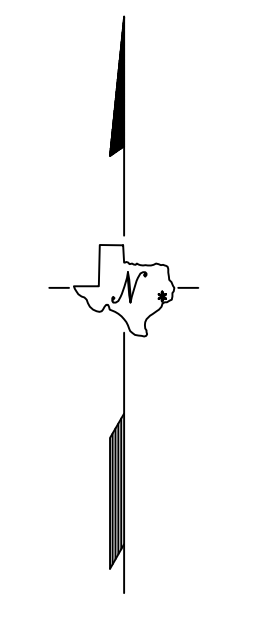


Caryl W. McClendon, ET AL
 to
 401 Harrington LLC
 20130012248
 12-31-2012

Annie Joyce Gattis, Trustee
 to
 METRO
 20080230006
 05-02-2008

- LEGEND**
- L42 N05°34'01"E-79.22'
 - L43 S24°25'59"E-49.00'
 - L44 S63°27'31"W-75.59'
 - L45 S28°39'17"E-104.11'
 - L47 S40°35'51"W-114.15'
 - L48 N26°50'47"W-229.00'
- ⊕ TRAFFIC SIGN
 - ⊕ COMMUNICATIONS MANHOLE
 - ⊕ TELEPHONE ENCLOSURE
 - ⊕ CHAIN LINK FENCE
 - ⊕ WOOD FENCE
 - ⊕ POWER POLE
 - ⊕ POWER POLE w/DOWN GUY
 - ⊕ STREET/AREA LIGHT
 - ⊕ PIPELINE MKR/VENT
 - ⊕ GAS VALVE
 - ⊕ GAS METER
 - ⊕ STORM/SAN/CHILLWATER MANHOLE
 - ⊕ ROOF OVERHANG
 - ⊕ ELEC MANHOLE
 - E OVERHEAD ELECTRIC LINE
 - 12" RIP STORM SEWER WITH SIZE
 - 2" BURRED GAS LINE WITH SIZE
 - 12" WL BURRED WATER LINE WITH SIZE
 - CHAIN LINK FENCE
 - ⊕ CMP CORRUGATED METAL PIPE
 - ⊕ IRON PIPE
 - ⊕ IRON ROD
 - ⊕ CENTERLINE
 - ⊕ FINCH TOP PIPE
 - ⊕ PULL BOX
 - ⊕ NO PARKING SIGN
 - ⊕ CURB INLET
 - ⊕ SQUARE INLET
 - ⊕ TRAFFIC SIGNAL POLE
 - ⊕ FIRE HYDRANT
 - ⊕ WATER VALVE
 - ⊕ WATER METER
 - ⊕ SANITARY CLEAN OUT
 - ⊕ JUNCTION BOX
 - ⊕ GAS MANHOLE
 - ⊕ HANDICAP PARKING
 - ⊕ TELEPHONE
 - ⊕ SAMPLE WELL
 - ⊕ YD=YARD DRAIN

PREJEAN & COMPANY, INC. surveying / mapping FIRM# 10083000	9324 WESTVIEW DRIVE HOUSTON, TX 77055 713-467-9495	
ALTA/NSPS LAND TITLE SURVEY		
4.2376 ACRES OF LAND OUT OF THE JOHN AUSTIN SURVEY, A-1 TRACT 6 HOUSTON, HARRIS COUNTY, TEXAS		
07-12-2022	1"=40'	JOB NO. 256-6-2
GF NO. NCS-1115592-HOU1	FIRST AMERICAN TITLE INSURANCE COMPANY	



05-04-2021 DATE
 N. M. MATHIS
 4517 R.P.L.S. NO.

I HEREBY CERTIFY THAT THIS PLAT CORRECTLY REPRESENTS THE ACTUAL CONDITIONS FOUND ON THE GROUND AT THE TIME OF THE SURVEY AND ALL IMPROVEMENTS LIE WHOLLY WITHIN THE PROPERTY LINES, EXCEPT AS SHOWN.

THIS PROFESSIONAL SERVICE SUBSTANTIALLY CONFORMS TO THE CURRENT TEXAS SOCIETY OF PROFESSIONAL SURVEYORS STANDARDS AND SPECIFICATIONS FOR CATEGORY 1A, CONDITION 2 SURVEY.

GENERAL NOTES

- ALL BEARINGS SHOWN ARE BASED ON RECORD DEED.
- A PORTION OF THE SUBJECT SITE IS LOCATED WITHIN THE 100 YEAR SPECIAL FLOOD HAZARD AREA ACCORDING TO THE MOST RECENT OFFICIAL INSURANCE RATE MAP, DATED JUNE 18, 2007 MAP #482010690N, ZONES X, X SHADED, AE, AND AE FLOODWAY. PROMULGATED BY THE ADMINISTRATOR OF THE DEPARTMENT OF HOUSING AND URBAN DEVELOPMENT OF THE UNITED STATES. ANY REFERENCE TO THE 100 YEAR FLOOD PLAIN OR FLOOD HAZARD ZONES, ARE AN ESTIMATE BASED ON DATA PROVIDED BY THE FEDERAL EMERGENCY MANAGEMENT AGENCY'S FLOOD INSURANCE PROGRAM AND SHOULD NOT BE INTERPRETED AS A STUDY OR DETERMINATION OF THE FLOODING PROPENSITIES OF THIS PROPERTY.
- FUTURE REDEVELOPMENT OF SITE IS SUBJECT TO CITY OF HOUSTON ORDINANCE NO. 85-1878, DATED OCTOBER 23, 1985 BY THE CITY OF HOUSTON. A CERTIFIED COPY OF WHICH WAS FILED AUGUST 1, 1991, UNDER COUNTY CLERK FILE NO. N-253886, (SUPERSEDED BY CITY OF HOUSTON ORDINANCE NO. 1999-282), ADOPTED BY THE CITY OF HOUSTON RELATING TO RULES, AND REGULATIONS, PROCEDURES AND DESIGN STANDARDS FOR DEVELOPING AND PLATTING AND PROVIDING FOR ESTABLISHING BUILDING SETBACK LINES.
- FOR ADDITIONAL BUILDING RESTRICTION, SEE RESTRICTIVE COVENANTS.
- SEE SEPARATE LEGAL DESCRIPTION FOR ADDITIONAL NARRATIVE.
- SURVEY PERFORMED WITHOUT THE BENEFIT OF A CURRENT TITLE COMMITMENT.

Line Table

NO.	BEARING & DISTANCE
L32	S24° 25' 59"E-90.00'
L33	N65° 34' 01"E-100.00'
L34	S24° 26' 18"E-159.94'
L35	S65° 33' 13"W-240.01'
L38	N65° 34' 01"E-181.00'

LEGEND

- TRAFFIC SIGN
- COMMUNICATIONS MANHOLE
- TELEPHONE ENCLOSURE
- CHAIN LINK FENCE
- WOOD FENCE
- POWER POLE
- POWER POLE w/DOWN GUY
- STREET/AREA LIGHT
- PIPELINE MRKR/VENT
- GAS VALVE
- GAS METER
- STORM/SAN/CHILLWATER MANHOLE
- ROOF OVERHANG
- ELEC MANHOLE
- OVERHEAD ELECTRIC LINE
- STORM SEWER WITH SIZE
- BURIED GAS LINE WITH SIZE
- BURIED WATER LINE WITH SIZE
- CHAIN LINK FENCE
- CORRUGATED METAL PIPE
- IRON PIPE
- IRON ROD
- CENTERLINE
- PINCH TOP PIPE
- PULL BOX
- NO PARKING SIGN
- CURB INLET
- SQUARE INLET
- TRAFFIC SIGNAL POLE
- FIRE HYDRANT
- WATER VALVE
- WATER METER
- SANITARY CLEAN OUT
- JUNCTION BOX
- GAS MANHOLE
- HANDICAP PARKING
- TELEPHONE
- SAMPLE WELL
- YD=YARD DRAIN

PREJEAN & COMPANY, INC.
 surveying / mapping
 8324 WESTVIEW DRIVE
 HOUSTON, TX 77065
 713-467-MAPS

BOUNDARY EXHIBIT

0.1030 ACRE OUT OF THE

JOHN AUSTIN SURVEY, A-1

HOUSTON, HARRIS COUNTY, TEXAS

05-04-2021 1"=20' JOB NO. 256-6-2

Original

CHARTER TITLE COMPANY

521-93-2020

T351523

1566-86

DEED WITHOUT WARRANTY ^{10/29/98} 200790502 T351523 \$17.00

STATE OF TEXAS)
) KNOW ALL MEN BY THESE PRESENTS:
COUNTY OF HARRIS)

UNION PACIFIC RAILROAD COMPANY, a Delaware corporation, Grantor, (formerly known as Southern Pacific Transportation Company, a Delaware corporation) for and in consideration of Ten Dollars (\$10.00) and other good and valuable consideration, to it in hand paid by TUFFLI COMPANY, INC., a California corporation, Grantee, to be addressed at 2780 Skypark Drive, Suite 460, Torrance, California 90505-5350, the receipt of which is hereby acknowledged, has granted, sold and conveyed, and by these presents does grant, sell and convey, without any warranty, express or implied, (including, without limitation, any warranty or covenant implied under the provisions of Section 5.023 of the Texas Property Code, which provisions are hereby expressly waived by Grantee even as to the return of the purchase price), unto the said Grantee, the strip or tract of land (hereinafter the "Property") lying in the County of Harris, State of Texas, described in Exhibit A hereto attached and hereby made a part hereof.

Subject to (i) rights of the public in and to any portion of the Property located within the limits of public roads, streets or alleys; (ii) building lines, restrictions, conditions and easements of record, if any; (iii) zoning laws or ordinances affecting the Property, if any; (iv) lawful encroachments, measurements or other facts which a correct survey would show; (v) rights of others in and to all utility lines and appurtenances located on or over the Property, if any; (vi) rights of others in connection with underground pipes, wires or conduits, if any; and (vii) general taxes for the calendar year 1998 and thereafter, and the special taxes assessed and becoming a lien after the date of this deed.

EXCEPTING from this deed and RESERVING unto Grantor, its successors and assigns, all coal, oil, gas, and the minerals and mineral rights of whatever nature or description, kind or character, like or unlike, known or unknown, and whether occurring in solid, liquid, vaporous or other and different forms in, on or under the Property; provided, however, that no operation of investigating, exploring, prospecting or mining for or storing or transporting said minerals or any of them, shall be conducted or placed upon the Property.

FIELD NOTES for 101,243 square feet or 2.324 acres of land, more or less being a portion of the remainder of a called 5.14 acre tract of land described in Deed to the Texas and New Orleans Railroad Company of 1874 (presently known as the Union Pacific Railroad Company), recorded in Volume 58, Page 286, of the Harris County Deed Records (H.C. D.R.), in the John Austin Survey, Abstract Number 1, Harris County, Texas, being more particularly described as follows: (Bearings referenced to a called 1.9113 acre tract, Tract 2, described in deed to the Hogan Group, Inc. Recorded under Harris County Clerk's File (H.C.C.F.) Number P778051, Official Public Records of Real Property.);

BEGINNING at a 5/8-inch iron rod found for the most northerly corner of said Hogan tract, on the southerly right-of-way of Myrtle Street (width varies, unimproved), and the northwest corner of the herein described tract;

Thence North 45 deg. 15 min. 05 sec. East, 183.61 feet along the southerly line of said Myrtle Street to a 1/2-inch iron pipe found for the most northerly corner of said 5.14 acres tract and the northwest corner of a called 2.31 acre tract described in deed to Sidney McClendon, III, recorded under H.C.C.F. Number E999537, for the northeast corner of the herein described tract;

THENCE South 44 deg. 54 min. 34 sec. East, 374.49 feet (call South 45 deg. East, 375.00 feet) along the line common to said 5.14 acre and 2.31 acre tracts to a 3/4-inch iron rod found for an angle point;

THENCE South 39 deg. 56 min. 12 sec. East, (call South 40 deg. East) 276.79 feet continuing along said common line and the southerly line of called 1.477 acre tract described in deed to E. F. Gattis, recorded under H.C.C.F. Number D284846, to a 3/8-inch iron rod set for the southeast corner of the herein described tract;

THENCE North 84 deg. 25 min. 22 sec. West, departing said common line and through, the remainder of said 5.14 acre tract, 254.71 feet to a fence post found for the southeast corner of said 1.9113 acre tract, for the southwest corner of the herein described tract;

THENCE North 44 deg. 36 min. 03 sec. West 454.26 feet along the northeasterly line of said 1.9113 acre tract to the POINT OF BEGINNING.

FURTHER RESERVING unto Grantor, its successors and assigns, a PERPETUAL EASEMENT, permitting Grantor's employees, agents and contractors to cross the Property in order to access Grantor's adjacent railroad tracks and right of way in order for Grantor, its agents and contractors to install, maintain, repair, renew, reconstruct, and, if necessary remove said trackage.


TO HAVE AND TO HOLD the same, together with all rights and appurtenances to the same belonging unto said Grantee, its successors and assigns, forever, without any warranty, express or implied, including, without limitation, any warranty or covenant implied under the provisions of Section 5.023 of the Texas Property Code, which provisions are hereby expressly waived by Grantee.

Grantor, Federal ID No. 94-6001323 is not a foreign corporation and withholding of Federal Income Tax from the amount realized will not be made by Grantee. An Affidavit and Certification prepared in conformance with IRS regulations under Section 1445 of the Internal Revenue Code is attached as Exhibit B.

IN WITNESS WHEREOF, the Grantor has duly executed this instrument this 8th day of October, 1998.

Attest:


Assistant Secretary



UNION PACIFIC RAILROAD COMPANY

By John W. Hol
Title: AVP Op. Support

ACKNOWLEDGMENT

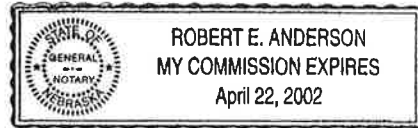

STATE OF NEBRASKA)
) ss.
COUNTY OF DOUGLAS)

On October 8, 19 98, before me, a Notary Public in and for said County and State, personally appeared John W. Holms and M. E. Heenan who are the A/P Operations Support and the Assistant Secretary, respectively, of Union Pacific Railroad Company, a Delaware corporation, and who are personally known to me (or proved to me on the basis of satisfactory evidence) to be the persons whose names are subscribed to in the within instrument, and acknowledged to me that they executed the same in their authorized capacities, and that by their signatures on the instrument the persons, or the entity upon behalf of which the persons acted, executed the instrument.

WITNESS my hand and official seal.

Robert E Anderson
Notary Public

(Seal)





OFFICE OF TENESHIA HUDSPETH
COUNTY CLERK, HARRIS COUNTY, TEXAS

Re: Cash Register Receipt(s)

Dear Sir or Madam,

For your records, enclosed herein you will find Cash Register Receipt(s) for instruments filed in the Real Property Records of Harris County, Texas and will be shown as part of our database approximately 5 to 10 days after the date of filing. You may access our database at www.cclerk.hctx.net.

The instrument(s) will be mailed under separate cover to the address indicated on the document(s).

If we can be of further assistance to you, please do not hesitate to call us at any time.

Sincerely,

(Mrs.) TENESHIA HUDSPETH

A handwritten signature in cursive script that reads "Victoria Fay Chambers".

Victoria Fay Chambers
Director, Real Property

Enclosure(s)

5
WD
K

NOTICE OF CONFIDENTIALITY RIGHTS: IF YOU ARE A NATURAL PERSON, YOU MAY REMOVE OR STRIKE ANY OR ALL OF THE FOLLOWING INFORMATION FROM ANY INSTRUMENT THAT TRANSFERS AN INTEREST IN REAL PROPERTY BEFORE IT IS FILED FOR RECORD IN THE PUBLIC RECORDS: YOUR SOCIAL SECURITY NUMBER OR YOUR DRIVER'S LICENSE NUMBER.

WARRANTY DEED

Effective Date: November 14, 2022

Grantors: **SkyPark One Corporation, Inc., a Nevada Corporation**

Grantors' Mailing Address: 2245 West 190th Street
Torrance, California 90504

Grantee: Tuffli Company, Inc., a California company

lee

Grantee's Mailing Address: 2245 West 190th Street
Torrance, California 90504

Consideration: **\$10** and other good and valuable consideration, the receipt of which is acknowledged.

Property (including improvements and appurtenant easements, if any): Approximately **1.9113** Acres of Land in the John Austin Survey, **A-1**, Harris County, Texas being described on Exhibit **A**, together with: (i) all buildings, improvements and fixtures; (ii) all rights, privileges, and appurtenances pertaining to the Property, including Grantor's right, title, and interest in any minerals, utilities, personal or appurtenant easements, adjacent streets, alleys, strips, gores, and rights-of-way.

Reservations from Conveyance: None

Exceptions to Conveyance and Warranty: Subject to those easements, conditions, rights-of-way, restrictions, reservations and matters of record which are applicable to the Property but excluding liens and conveyances of the surface estate, but only to the extent that same are applicable to and enforceable against the Property, as well as taxes for the current year which Grantee assumes and agrees to pay.

Grantor, for the consideration and subject to the Reservations from Conveyance and Exceptions to Conveyance and Warranty, grants, sells and conveys to Grantee the Property, together with all and singular the rights and appurtenances thereto in any wise belonging, to have and hold unto Grantee and Grantee's heirs, executors, administrators, successors, or

assigns forever. Grantor hereby binds Grantor and Grantor's heirs, executors, administrators, and successors and assigns to warrant and forever defend all and singular the Property to Grantee and Grantee's heirs, executors, administrators, successors, and assigns against every person whomsoever lawfully claiming or to claim the same or any part thereof, except as to the Reservations from Conveyance and Exceptions to Conveyance and Warranty.

THE PROPERTY IS CONVEYED "AS IS, WHERE IS" WITH ALL FAULTS.

When the context requires, singular nouns and pronouns include the plural.

SkyPark One Corporation, Inc., a Nevada Corporation


IDR

By: 
Don Carruth, President

EXHIBIT LIST:

Exhibit A ----- Property Description

THE STATE OF _____ §
COUNTY OF _____ §

This instrument was acknowledged before me on the _____ day of _____, 2022 by Don Carruth, President of SkyPark One Corporation, Inc. 

Notary Public, State of Texas

Return to: J.M. Little Attorney at Law, P.C.
5718 Westheimer Road Suite #1840
Houston, Texas 77057

✓
✓

~~EXHIBIT A~~

~~PROPERTY DESCRIPTION~~


CALIFORNIA ALL-PURPOSE ACKNOWLEDGMENT

CIVIL CODE § 1189

A notary public or other officer completing this certificate verifies only the identity of the individual who signed the document to which this certificate is attached, and not the truthfulness, accuracy, or validity of that document.

State of California)
County of Los Angeles)
On November 14, 2022 before me, Jonathan Ichino, Notary Public
Date Here Insert Name and Title of the Officer
personally appeared Don Carruth
Name(s) of Signer(s)

who proved to me on the basis of satisfactory evidence to be the person(s) whose name(s) is/are subscribed to the within instrument and acknowledged to me that he/she/they executed the same in his/her/their authorized capacity(ies), and that by his/her/their signature(s) on the instrument the person(s), or the entity upon behalf of which the person(s) acted, executed the instrument.



I certify under PENALTY OF PERJURY under the laws of the State of California that the foregoing paragraph is true and correct.

WITNESS my hand and official seal.

Signature [Handwritten Signature]
Signature of Notary Public

Place Notary Seal Above

OPTIONAL

Though this section is optional, completing this information can deter alteration of the document or fraudulent reattachment of this form to an unintended document.

Description of Attached Document

Title or Type of Document: Warranty Deed
Document Date: November 14, 2022 Number of Pages: 3
Signer(s) Other Than Named Above: _____

Capacity(ies) Claimed by Signer(s)

Signer's Name: Don Carruth
 Corporate Officer — Title(s): President
 Partner — Limited General
 Individual Attorney in Fact
 Trustee Guardian or Conservator
 Other: _____
Signer Is Representing: Skypark Corporation, Inc.

Signer's Name: _____
 Corporate Officer — Title(s): _____
 Partner — Limited General
 Individual Attorney in Fact
 Trustee Guardian or Conservator
 Other: _____
Signer Is Representing: _____

EXHIBIT A
PROPERTY DESCRIPTION

METES & BOUNDS DESCRIPTION
1.9113 ACRES OF LAND OUT OF
JOHN AUSTIN SURVEY, A-1
HARRIS COUNTY, TEXAS

All that certain 1.9113 acres of land out of the John Austin Survey, A-1, Houston, Harris County Texas and being all that certain called 1.9113 acre tract of land described in a deed dated 12-15-2000 from The Hogan Group to Skypark One Group filed in the Official Public Records of Real Property of Harris County Texas in Clerk's File No.V-121449 and being more particularly described by metes and bounds as follows:

BEGINNING at a found 5/8" iron rod marking the most easterly corner of said called 1.9913 acre tract and being on the southeast right-of-way line of Myrtle Street (width varies);

THENCE S 47° 00' 55" E – 454.15', to a found 5/8" iron rod for corner;

THENCE N 86° 51' 50" W – 500.35', with the south line of said 1.9113 acre tract to a found 3/8" iron rod for corner;

THENCE N 32° 26' 47" W – 71.20', with the west line of said called 1.9113 acre tract to a found 3/8" iron rod for corner;

THENCE N 42° 46' 41" E – 302.70', with the southeast right-of-way line of said Myrtle Street to the POINT OF BEGINNING and containing 1.9113 acres (83,256 square feet) of land, more or less.

Compiled from survey by:
Prejean & Company, Inc.
Surveying and Mapping

Job No.256-6_1.9113 Ac.
Date: 09-07-2022

RECORDER'S MEMORANDUM:

At the time of recordation, this instrument was found to be inadequate for the best photographic reproduction because of illegibility, carbon or photo copy, discolored paper, etc. All blockouts, additions and changes were present at the time the instrument was filed and recorded.

FILED FOR RECORD

8:00:00 AM

Tuesday, November 22, 2022



COUNTY CLERK, HARRIS COUNTY, TEXAS

ANY PROVISION HEREIN WHICH RESTRICTS THE SALE RENTAL, OR USE OF THE DESCRIBED REAL PROPERTY BECAUSE OF COLOR OR RACE IS INVALID AND UNENFORCEABLE UNDER FEDERAL LAW.

THE STATE OF TEXAS
COUNTY OF HARRIS

I hereby certify that this instrument was FILED in File Number Sequence on the date and at the time stamped hereon by me; and was duly RECORDED; in the Official Public Records of Real Property of Harris County Texas

Tuesday, November 22, 2022



COUNTY CLERK
HARRIS COUNTY, TEXAS

Appendix B

MUNICIPAL SETTING DESIGNATION APPLICATION

**1685 & 1695 SOUTH STREET
HOUSTON, TEXAS**

PROPERTY USE INFORMATION

The Designated Property consists of one contiguous property addressed to 1685 and 1695 South Street, which comprises 4.2367 surveyed acres. The Designated Property is vacant and is adjoined to the west by Buffalo Bayou Tidal, to the south by a railroad and a University of Houston Downtown parking lot, to the east by a vacant property, and to the north by commercial/industrial and retail businesses, followed by residential housing.

For the purposes of the affected property assessment pursuant to this application, the Designated Property is considered residential use.

Appendix C

MUNICIPAL SETTING DESIGNATION APPLICATION

1685 & 1695 SOUTH STREET
HOUSTON, TEXAS

SITE MAPS

There are 14 maps attached in this section depicting relevant Designated Property information.

The Designated Property is located at 1685 & 1695 South Street in Houston, Texas, as presented on **Figure 1**.

Figure 2 is a Federal Emergency Management Agency (FEMA) flood map which indicates that a portion of the Designated Property is located in the FEMA Regulatory Floodway.

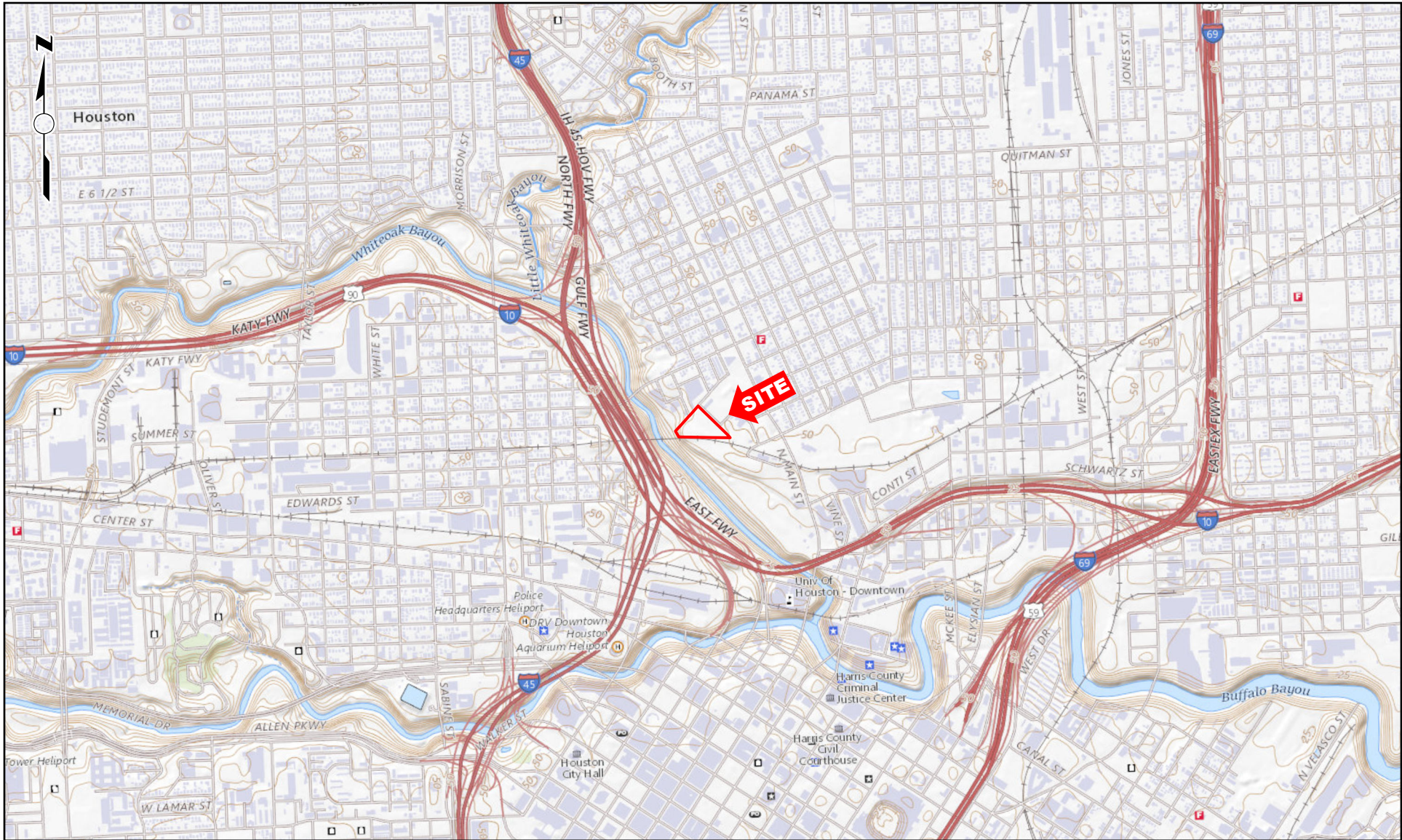
Figure 3 and **Figure 4** presents the Designated Property layout, property boundaries, and the locations of existing monitoring wells and soil sample locations associated with the Designated Property.

Figure 5 depicts the groundwater gradient and direction of groundwater flow, as determined through the most recent groundwater monitoring event conducted in June 2023.


Figure 6 through **Figure 11** illustrates the soil-to-groundwater ingestion protective concentration level exceedance zone (PCLEZs) for applicable soil chemicals of concern (COCs).

Figure 12 illustrates the groundwater ingestion PCLEZ for arsenic.

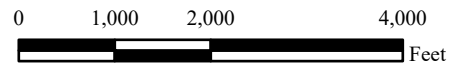
Figure 13 depicts the City of Houston Drinking Water Service Areas. As shown, the Site is located within the City of Houston Main System. **Figure 13** is provided in **Appendix O**.



Legend

 Approximate Site Boundary

Source: USGS National Map



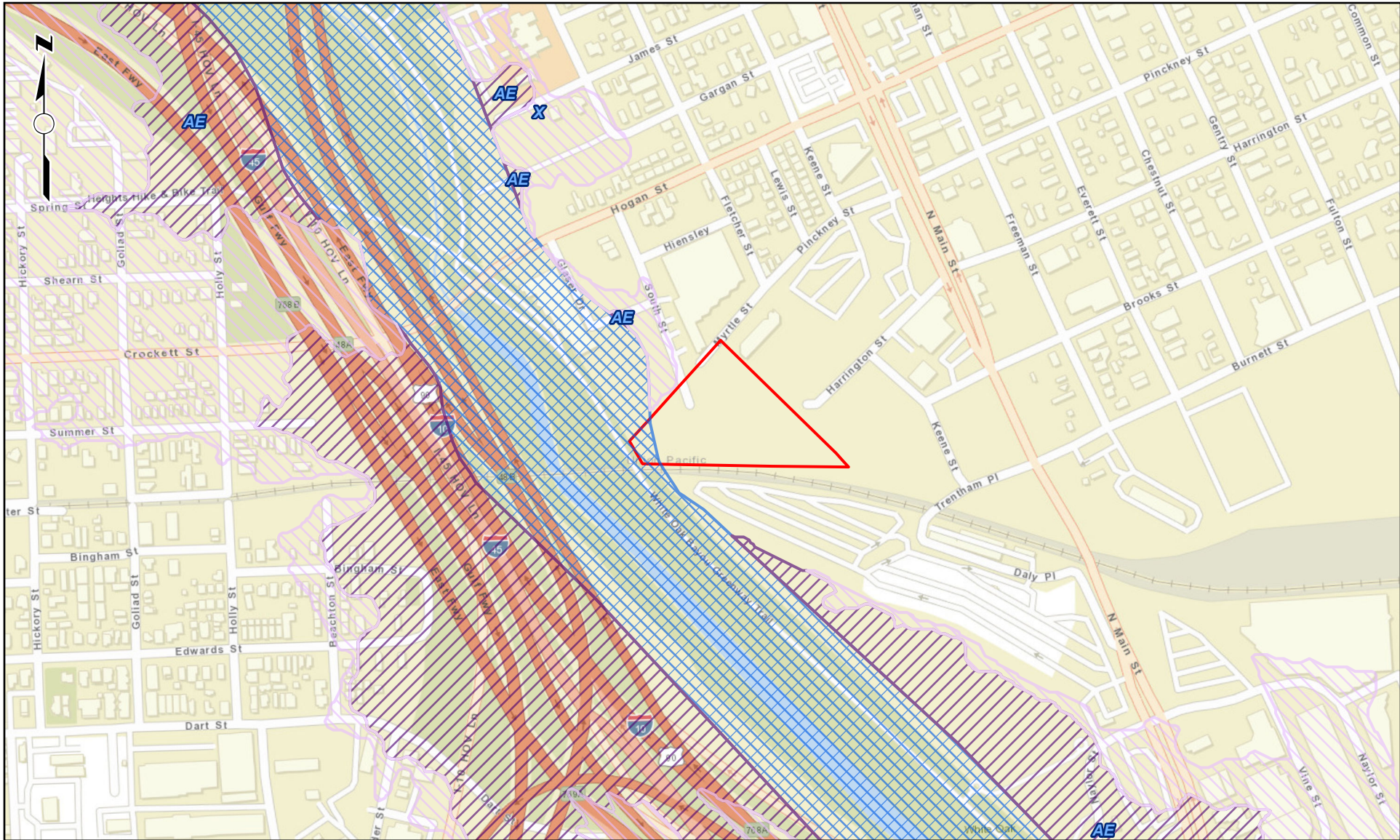
SCALE: 1" = 2,000'

Figure 1
Site Location & Topographic Map





1685 and 1695 South Street
Houston, Texas

BRAUN
INTERTEC

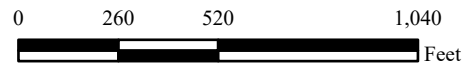
The Science You Build On.



Legend

-  Approximate Site Boundary
-  1% Annual Chance Flood Hazard
-  0.2% Annual Chance Flood Hazard
-  Regulatory Floodway

Source: FEMA, ESRI World Streets Map



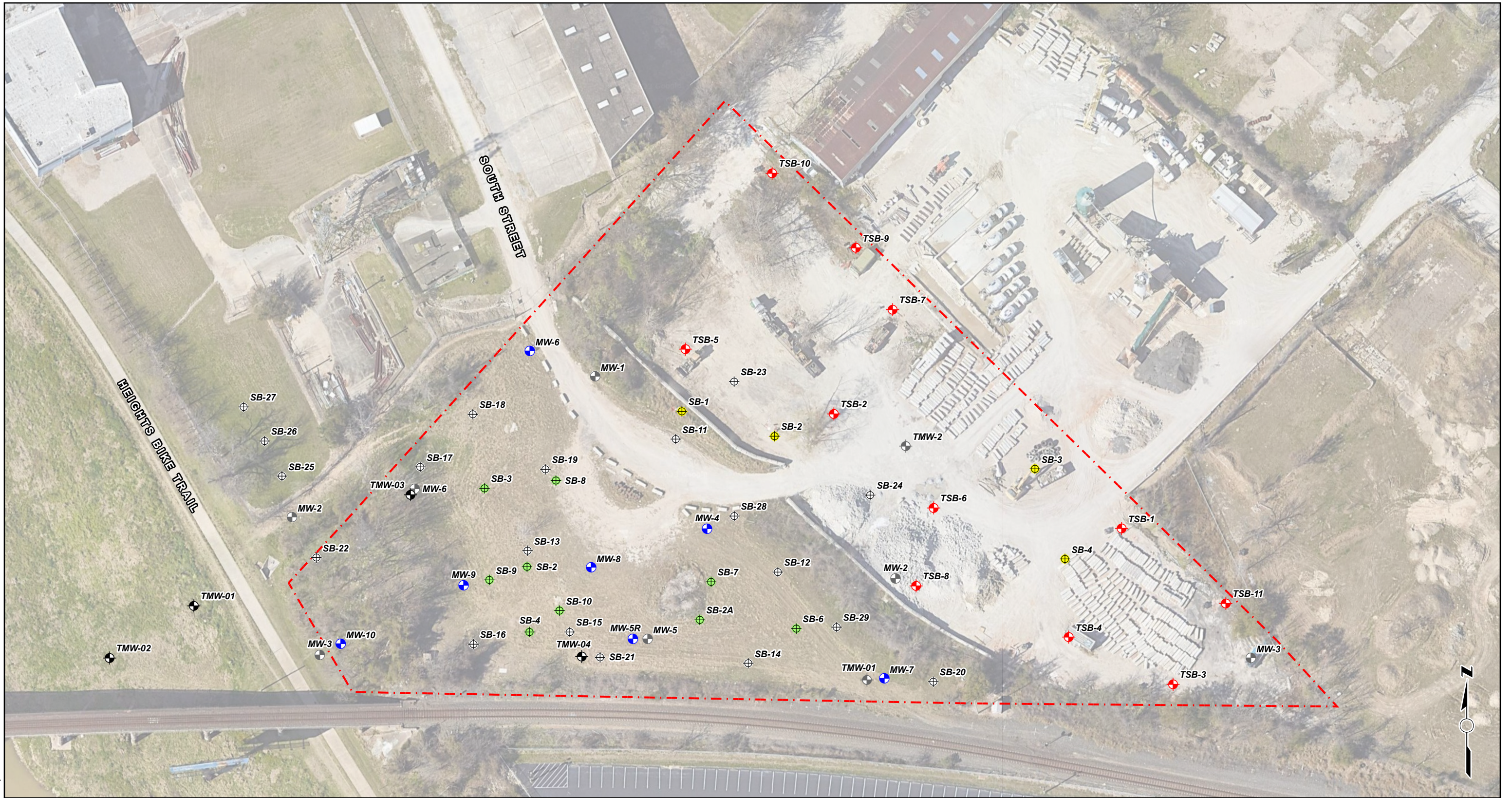
SCALE: 1" = 500'

**Figure 2
FEMA Flood Zone Map**

1685 and 1695 South Street
Houston, Texas



The Science You Build On.



Legend

- - - Approximate Site Boundary
- Temporary Monitoring Well
- ⊕ Monitoring Well
- ⊕ Soil Boring
- ⊕ Soil Boring (AEC, 2002)
- ⊕ Approximate Location of Soil Boring (Arcadis, 2007)
- ⊕ Approximate Location of Former Monitoring Well
- ⊕ Approximate Location of Temporary Monitoring Well (Arcadis, 2007)
- ⊕ Approximate Location of Temporary Monitoring Well (TGE, 2022)

Source: Google Earth Imagery (2/2019)

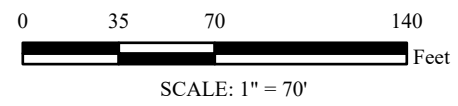
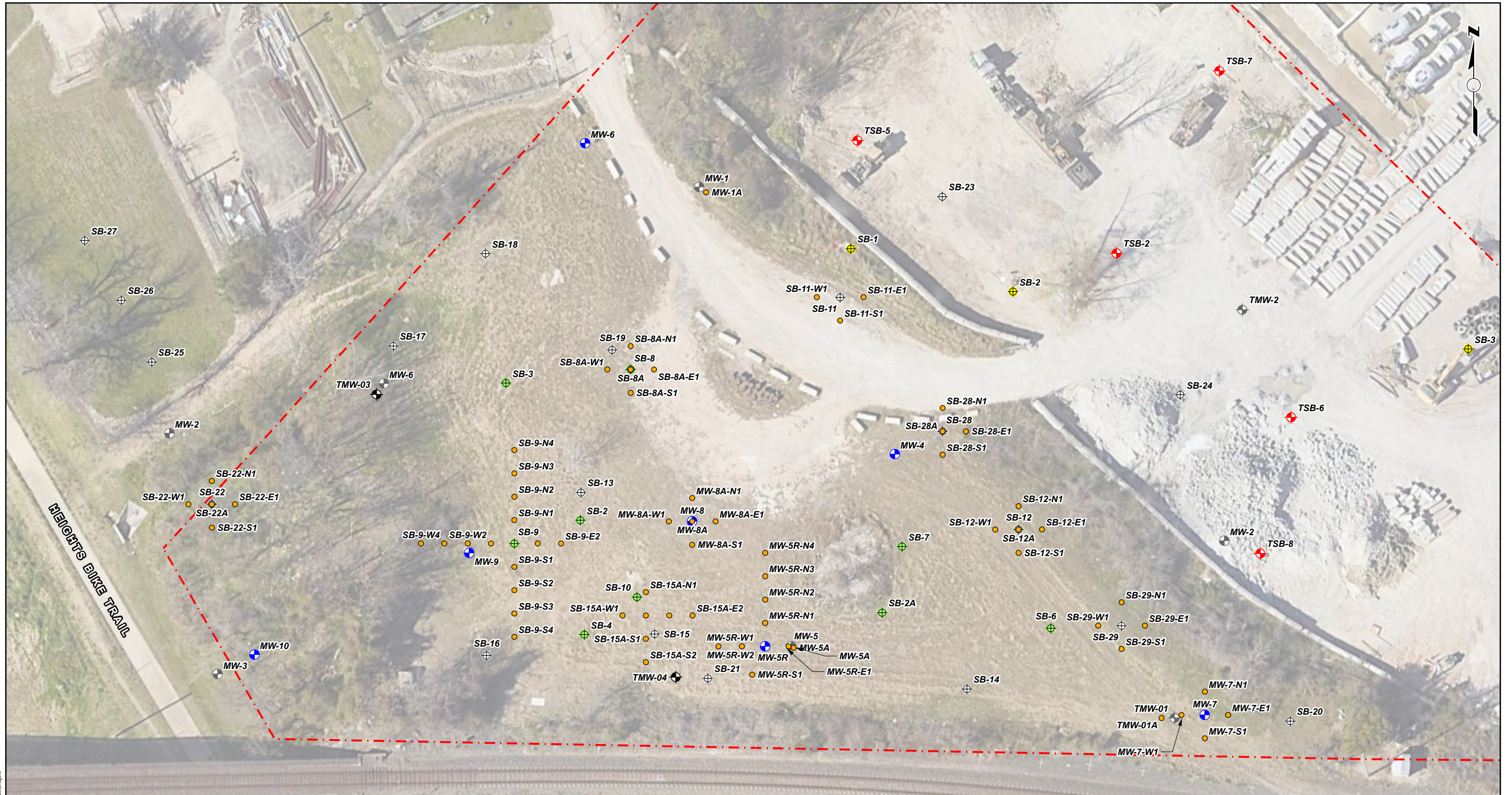


Figure 3
Site Layout Map
 1685 and 1695 South Street
 Houston, Texas



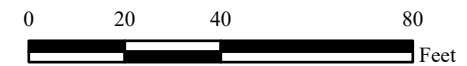
Document Path: F:\2022\B2211351\GIS\B2211351_NSD.aprx



Legend

- - - Approximate Site Boundary
- ⊕ Temporary Monitoring Well
- ⊕ Monitoring Well
- ⊕ Soil Boring
- ⊕ Soil Boring (AEC, 2002)
- Delineation Boring
- ⊕ Approximate Location of Soil Boring (Arcadis, 2007)
- ⊕ Approximate Location of Former Monitoring Well
- ⊕ Approximate Location of Temporary Monitoring Well (Arcadis, 2007)
- ⊕ Approximate Location of Temporary Monitoring Well (TGE, 2022)

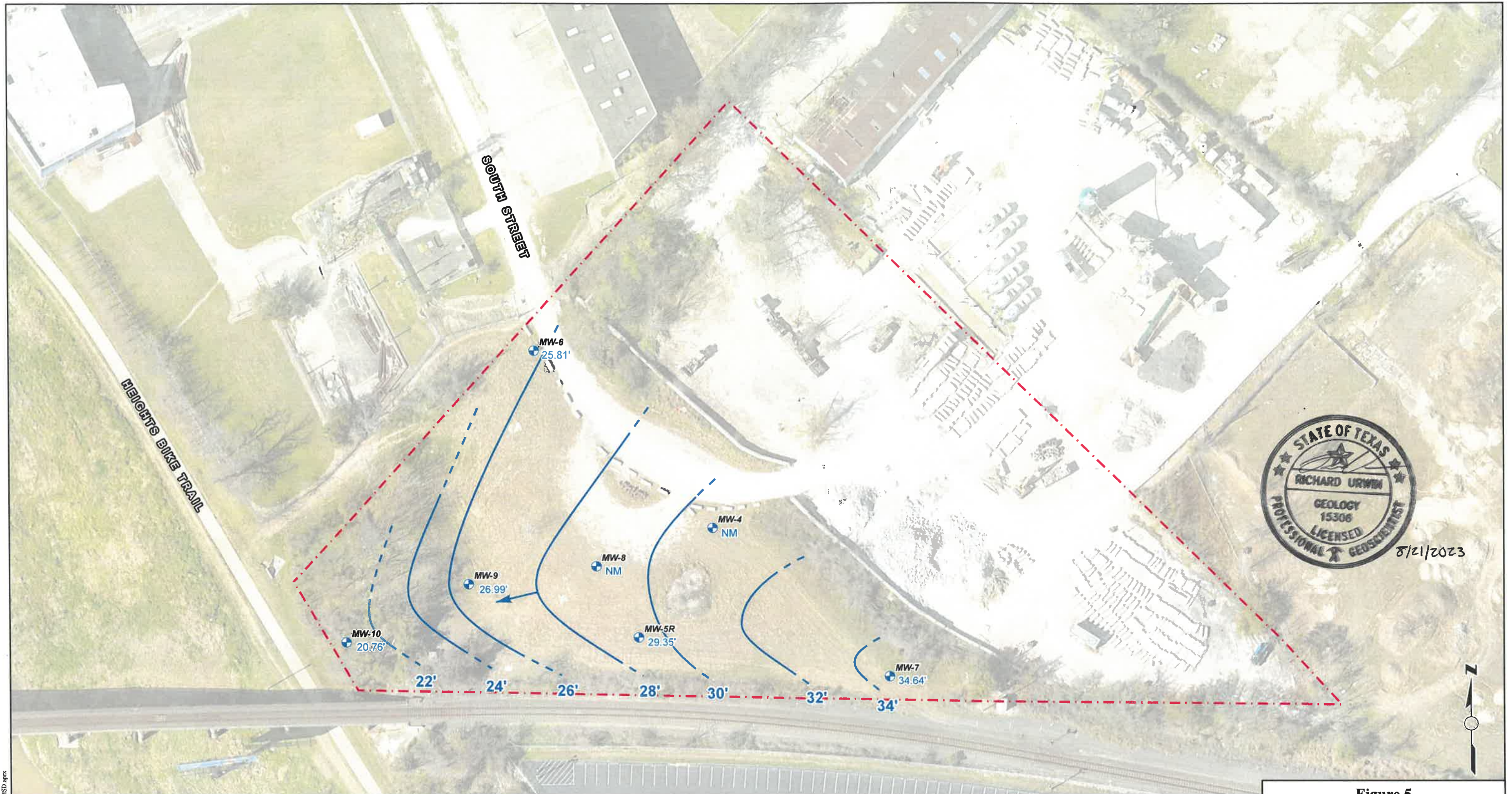
Source: Google Earth Imagery (2/2019)



SCALE: 1" = 40'

Figure 4
Site Layout Map
 1685 and 1695 South Street
 Houston, Texas





- Legend**
- - - Approximate Site Boundary
 - Monitoring Well
 - Groundwater Contour Line
 - Groundwater Flow Direction

Source: Google Earth Imagery (2/2019)



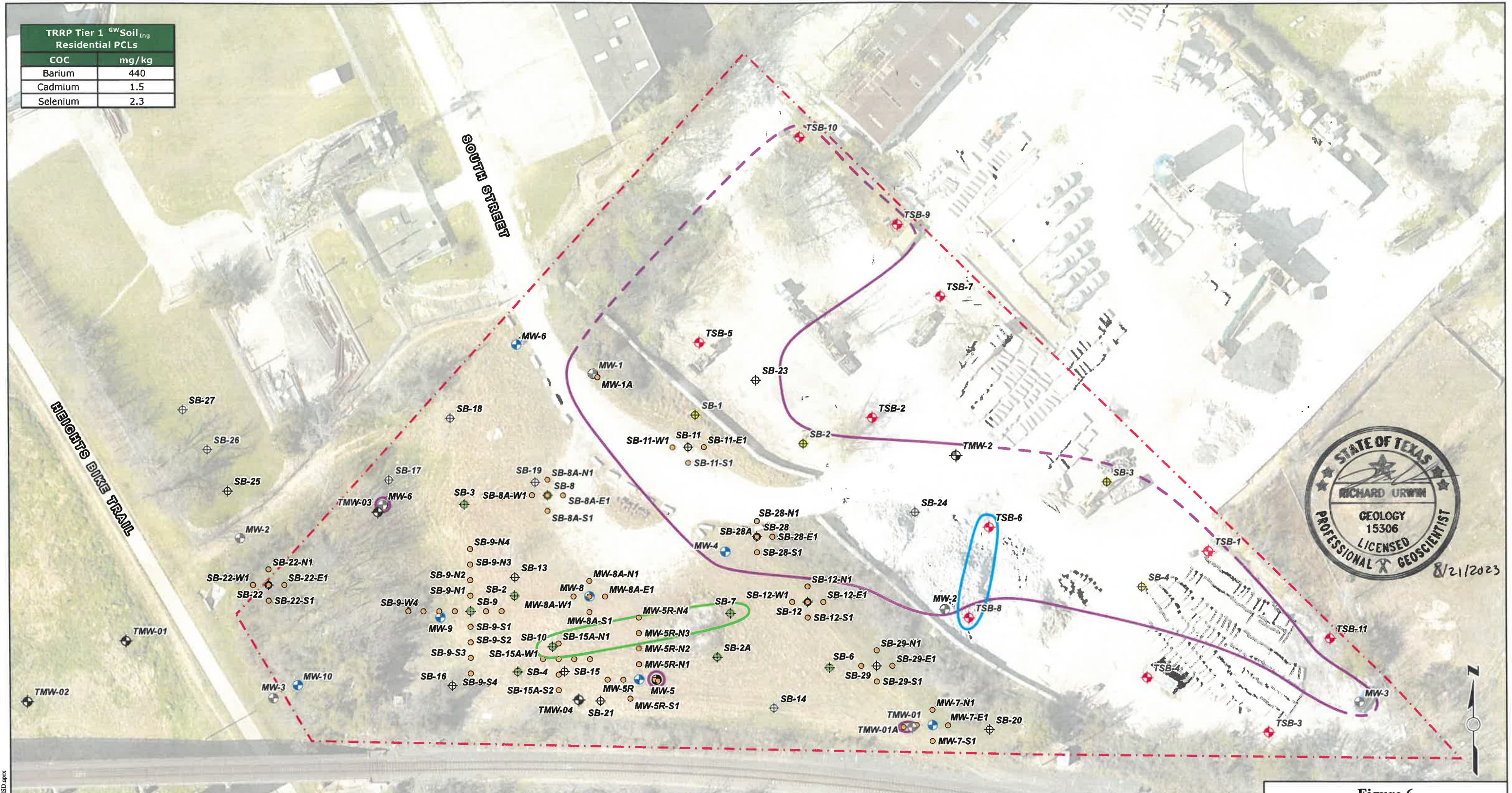
Figure 5
Groundwater Gradient Map
June 2023

1685 and 1695 South Street
 Houston, Texas



Document Path: F:\2022\B2211351\GIS\B2211351_MSD.aprx

TRRP Tier 1 ^{GW} Soil _{mg} Residential PCLs	
COC	mg/kg
Barium	440
Cadmium	1.5
Selenium	2.3



Legend

- - - Approximate Site Boundary
- + Temporary Monitoring Well
- Monitoring Well
- + Soil Boring
- Soil Boring (AEC, 2002)
- Delineation Boring
- + Approximate Location of Soil Boring (Arcadis, 2007)
- + Approximate Location of Former Monitoring Well
- + Approximate Location of Temporary Monitoring Well (Arcadis, 2007)
- + Approximate Location of Temporary Monitoring Well (TGE, 2022)
- Barium PCLEZ Exceedance Zone
- Cadmium PCLEZ Exceedance Zone
- Selenium PCLEZ Exceedance Zone

Source: Google Earth Imagery (2/2019)

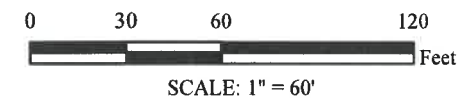

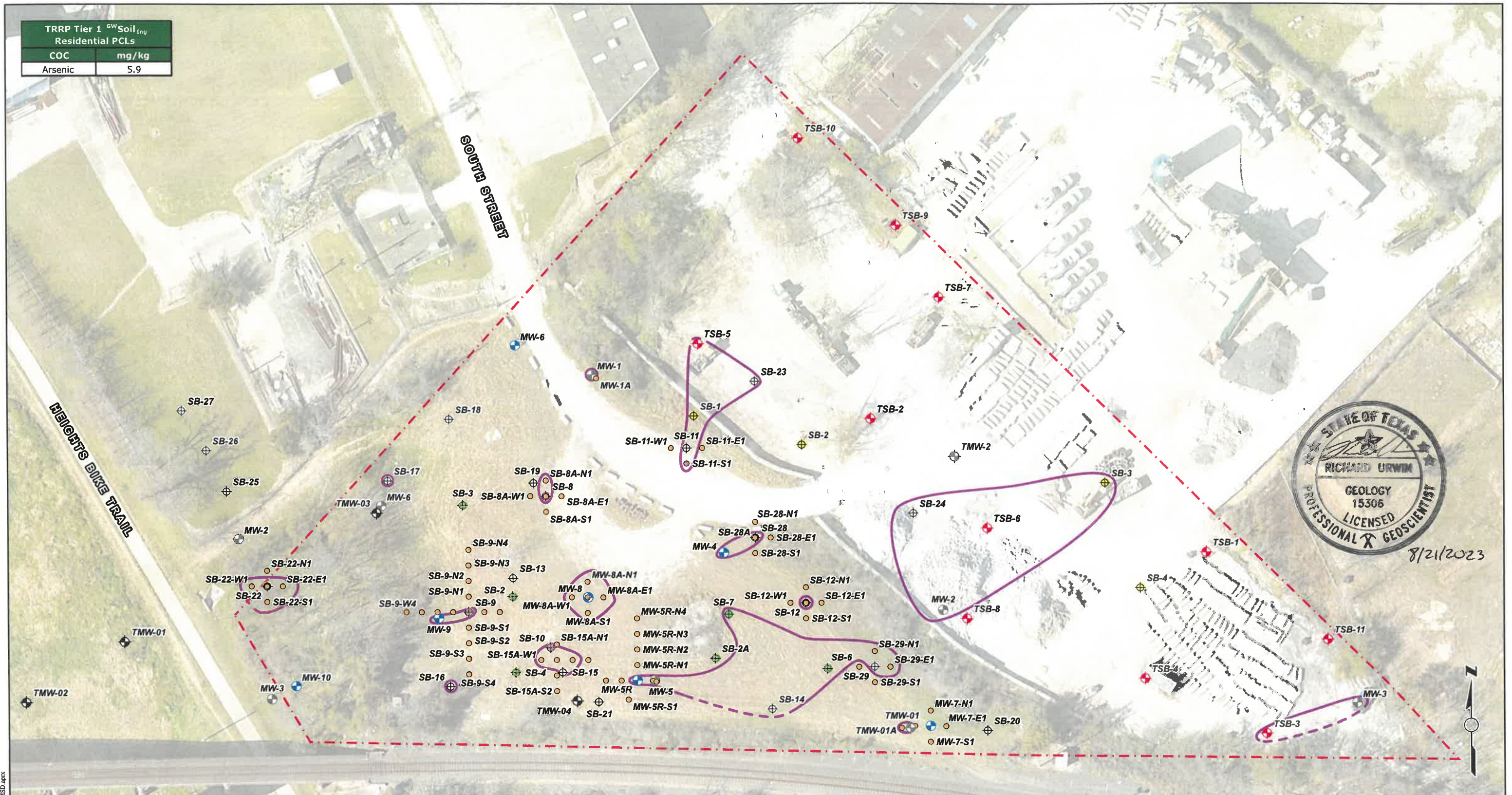


Figure 6
Cadmium, Selenium and Barium
Soil PCLEZ Map
 1685 and 1695 South Street
 Houston, Texas



Document Path: F:\2021\B211351\GIS\B211351_MSD.aprx

TRRP Tier 1 ^{GW} Soil _{ing} Residential PCLs	
COC	mg/kg
Arsenic	5.9



8/21/2023

Legend

- - - Approximate Site Boundary
- + Temporary Monitoring Well
- Monitoring Well
- ⊕ Soil Boring
- ⊕ Soil Boring (AEC, 2002)
- ⊕ Delineation Boring
- ⊕ Approximate Location of Soil Boring (Arcadis, 2007)
- ⊕ Approximate Location of Former Monitoring Well
- ⊕ Approximate Location of Temporary Monitoring Well (Arcadis, 2007)
- ⊕ Approximate Location of Temporary Monitoring Well (TGE, 2022)
- Arsenic PCLEZ

Source: Google Earth Imagery (2/2019)

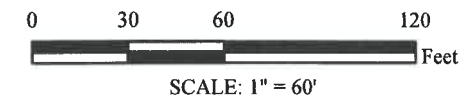
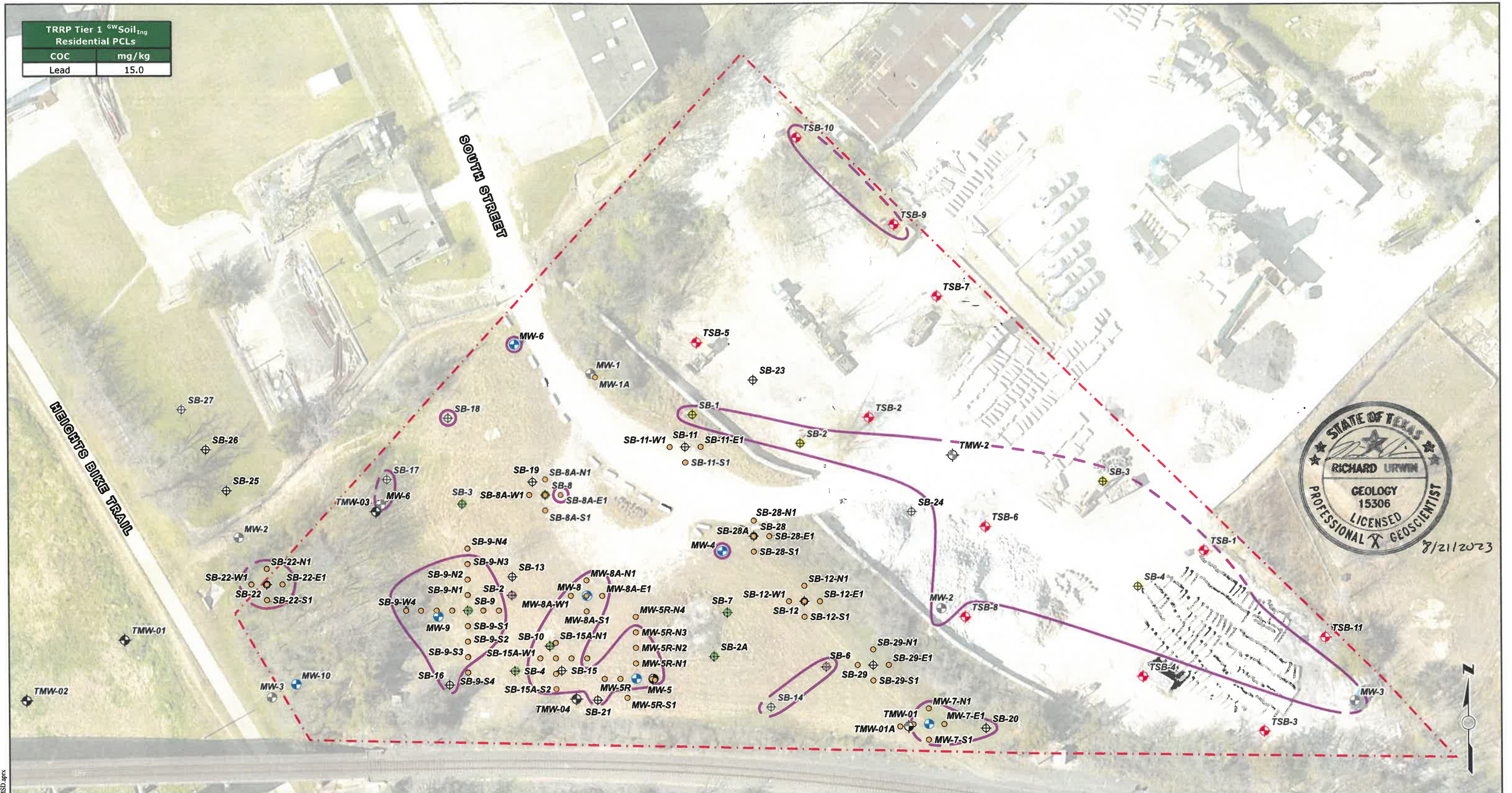


Figure 7
Arsenic Soil PCLEZ Map
1685 and 1695 South Street
Houston, Texas



Document Path: F:\2022\B2211351\GIS\B2211351_MSD.aprx

TRRP Tier 1 ^{GW} Soil _{Ing}	
Residential PCLs	
COC	mg/kg
Lead	15.0



Legend

- - - Approximate Site Boundary
- + Temporary Monitoring Well
- + Monitoring Well
- + Soil Boring
- + Soil Boring (AEC, 2002)
- + Delineation Boring
- + Approximate Location of Soil Boring (Arcadis, 2007)
- + Approximate Location of Former Monitoring Well
- + Approximate Location of Temporary Monitoring Well (Arcadis, 2007)
- + Approximate Location of Temporary Monitoring Well (TGE, 2022)
- Lead PCLEZ Exceedance Zone

Source: Google Earth Imagery (2/2019)




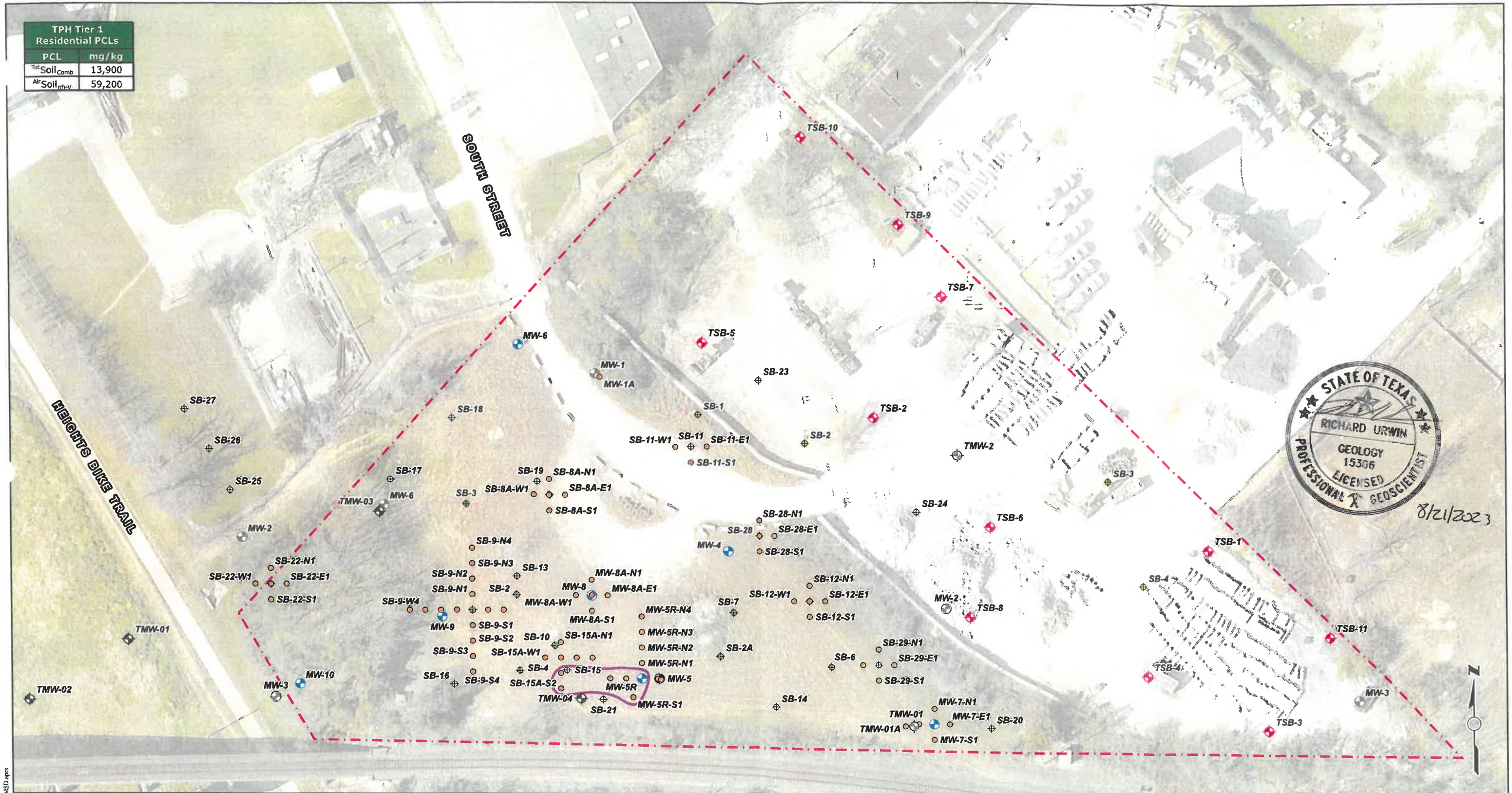
SCALE: 1" = 60'

Figure 8
Lead Soil PCLEZ Map
 1685 and 1695 South Street
 Houston, Texas



Document Path: F:\2022\B2211351\GIS\B2211351_MSD.aprx

TPH Tier 1 Residential PCLs	
PCL	mg/kg
Soil _{comb}	13,900
Soil _{ph-v}	59,200



8/21/2023

- Legend**
- - - Approximate Site Boundary
 - + Temporary Monitoring Well
 - + Monitoring Well
 - + Soil Boring
 - + Soil Boring (AEC, 2002)
 - + Delineation Boring
 - + Approximate Location of Soil Boring (Arcadis, 2007)
 - + Approximate Location of Former Monitoring Well
 - + Approximate Location of Temporary Monitoring Well (Arcadis, 2007)
 - + Approximate Location of Temporary Monitoring Well (TGE, 2022)
 - TPH PCL Exceedance Zone

Source: Google Earth Imagery (2/2019)

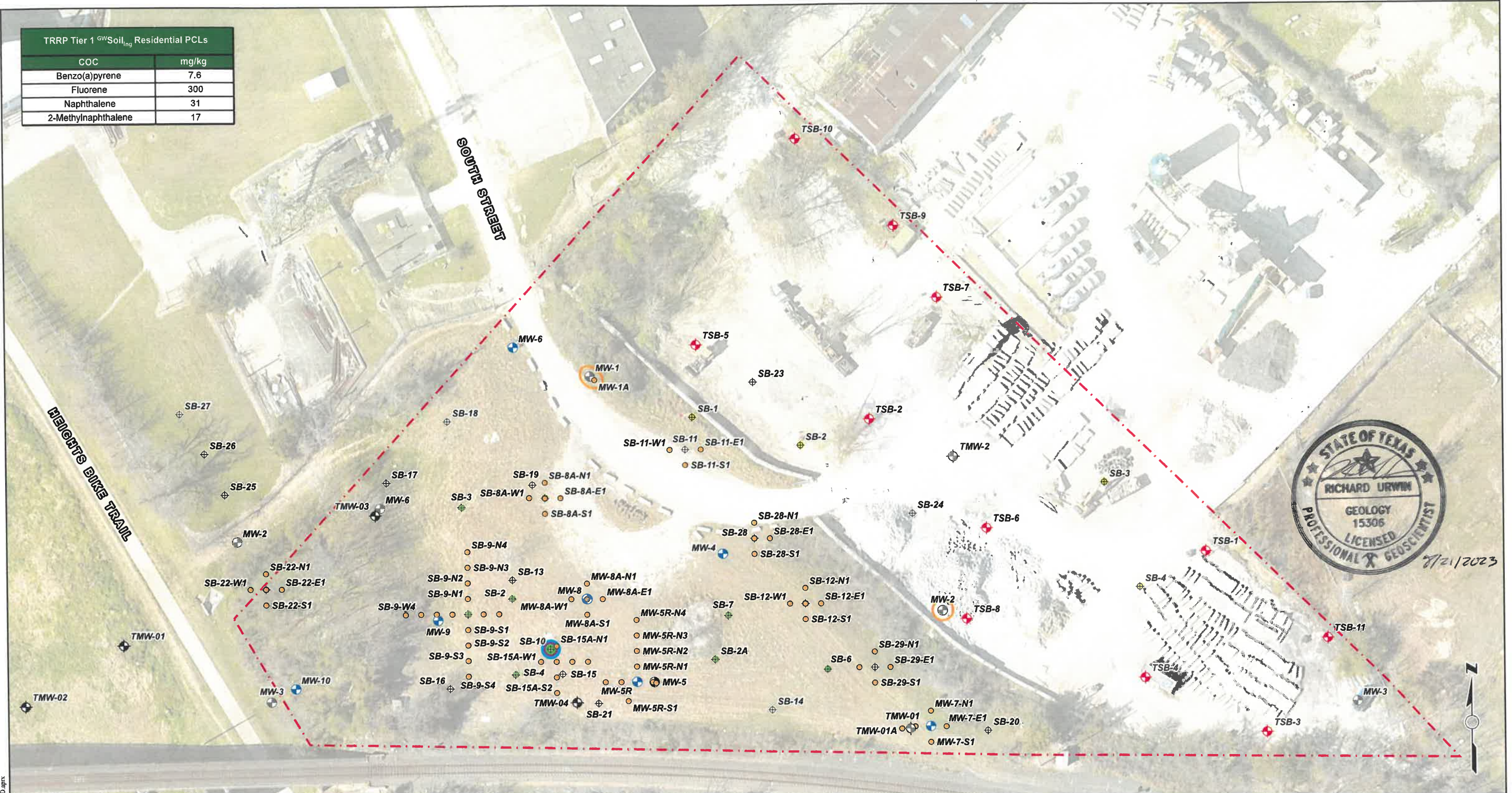


Figure 9
TPH Soil PCLEZ Map
 1685 and 1695 South Street
 Houston, Texas



Document Path: F:_11351\GIS\B2211351_MSD.aprx

TRRP Tier 1 ^{GW} Soil _{ing} Residential PCLs	
COC	mg/kg
Benzo(a)pyrene	7.6
Fluorene	300
Naphthalene	31
2-Methylnaphthalene	17



- Legend**
- Approximate Site Boundary
 - Delineation Boring
 - ⊕ Temporary Monitoring Well
 - ⊕ Approximate Location of Soil Boring (Arcadis, 2007)
 - ⊕ Monitoring Well
 - ⊕ Approximate Location of Former Monitoring Well
 - ⊕ Soil Boring
 - ⊕ Approximate Location of Temporary Monitoring Well (Arcadis, 2007)
 - ⊕ Soil Boring (AEC, 2002)
 - ⊕ Approximate Location of Temporary Monitoring Well (TGE, 2022)
 - 2-Methylnaphthalene PCL Exceedance Zone
 - Fluorene PCL Exceedance Zone
 - Naphthalene PCL Exceedance Zone
 - Benzo(a)pyrene PCL Exceedance Zone

Source: Google Earth Imagery (2/2019)

0 30 60 120 Feet


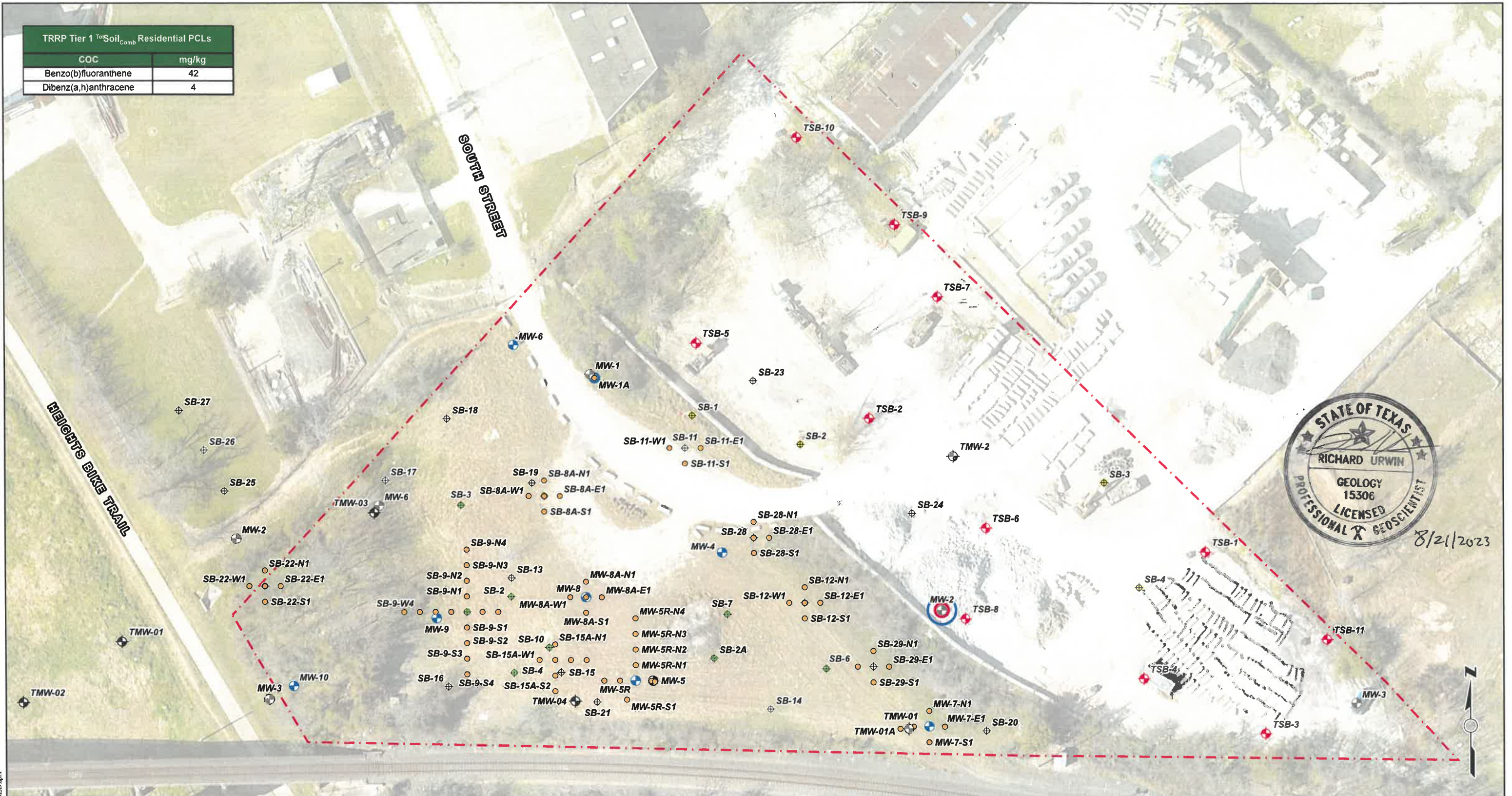
SCALE: 1" = 60'

Figure 10A
Soil SVOCs ^{GW}Soil_{ing} PCLEZ Map
 1685 and 1695 South Street
 Houston, Texas



Document Path: F:\2022\B2211351\GIS\B2211351_MSD.aprx

TRRP Tier 1 ^{Tot} Soil _{Comb} Residential PCLs	
COC	mg/kg
Benzo(b)fluoranthene	42
Dibenz(a,h)anthracene	4



8/21/2023

Legend

- - - Approximate Site Boundary
- Benzo(b)fluoranthene PCL Exceedance Zone
- Dibenz(a,h)anthracene PCL Exceedance Zone
- + Temporary Monitoring Well
- + Monitoring Well
- + Soil Boring
- + Soil Boring (AEC, 2002)
- o Delineation Boring
- + Approximate Location of Soil Boring (Arcadis, 2007)
- + Approximate Location of Former Monitoring Well
- + Approximate Location of Temporary Monitoring Well (Arcadis, 2007)
- + Approximate Location of Temporary Monitoring Well (TGE, 2022)

Source: Google Earth Imagery (2/2019)

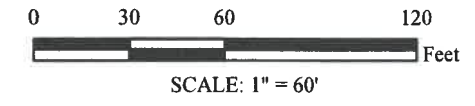
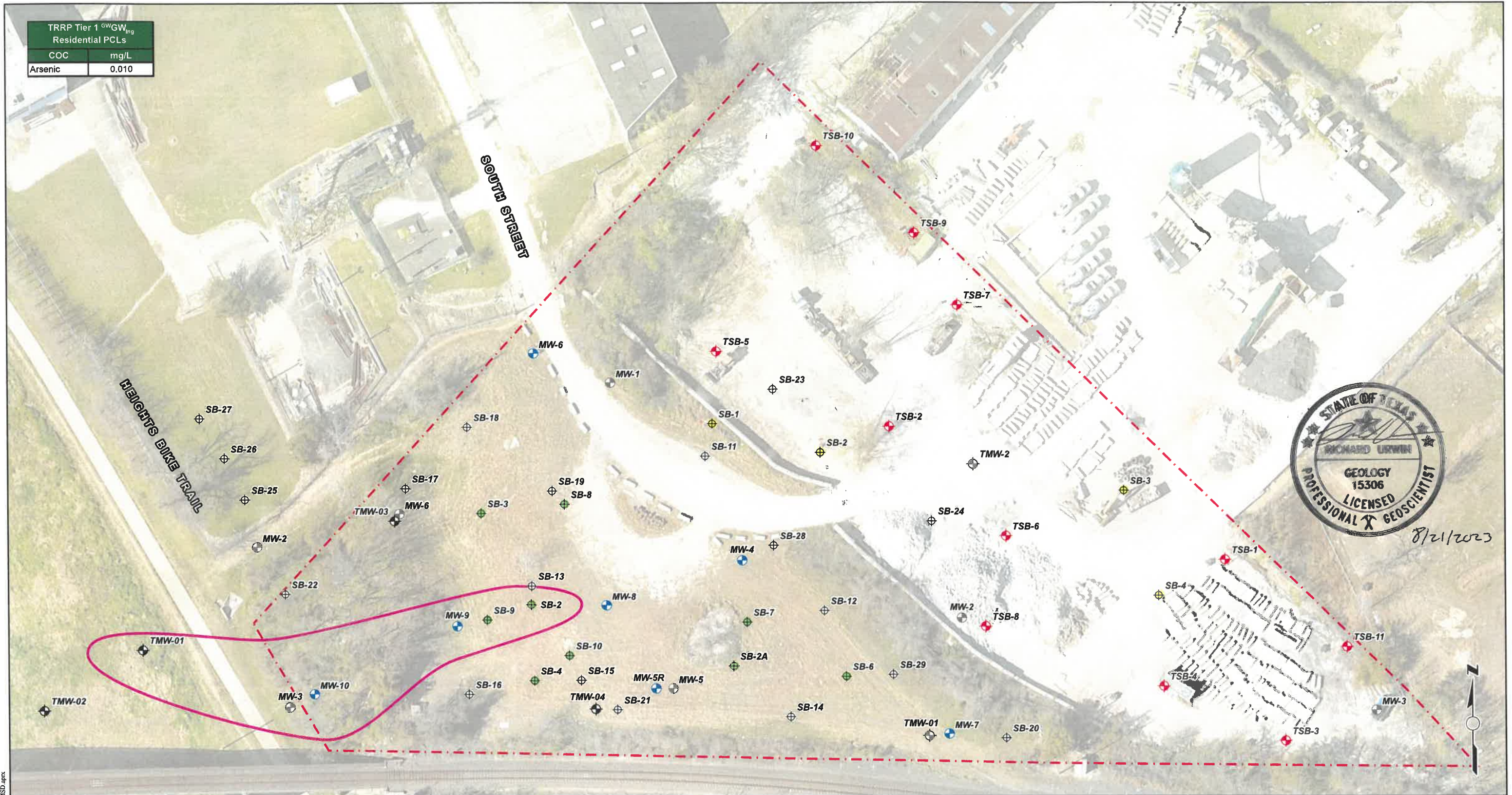


Figure 10B
Soil SVOCs ^{Tot}Soil_{Comb} PCLEZ Map
1685 and 1695 South Street
Houston, Texas



Document Path: F:\2022\B2211351\GIS\B2211351_MSD.aprx

TRRP Tier 1 ^{GW} Residential PCLs	
COC	mg/L
Arsenic	0.010



Legend			
	Approximate Site Boundary		Approximate Location of Soil Boring (Arcadis, 2007)
	Temporary Monitoring Well		Approximate Location of Former Monitoring Well
	Monitoring Well		Approximate Location of Temporary Monitoring Well (Arcadis, 2007)
	Soil Boring		Approximate Location of Temporary Monitoring Well (TGE, 2022)
	Soil Boring (AEC, 2002)		Arsenic PCLE Zone

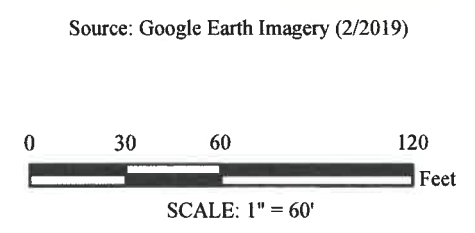


Figure 12
Groundwater PCLE Zone Map
 1685 and 1695 South Street
 Houston, Texas



Document Path: F:\2022\B2211351\GIS\B2211351_MSD.dwg

Appendix D

MUNICIPAL SETTING DESIGNATION APPLICATION

1685 & 1695 SOUTH STREET
HOUSTON, TEXAS

CHEMICALS OF CONCERN WITHIN DESIGNATED GROUNDWATER INGESTION PCL EXCEEDANCE ZONE

Based on the most recent sampling data, groundwater ingestion PCLEZs exist for the following COCs in the designated groundwater:

- Arsenic

Groundwater analytical data is provided in **Appendix E, Table 6**. Groundwater analytical data is presented as a comparison of the concentrations of each COC to their respective ingestion and non-ingestion (MSD-adjusted) PCLs.

Arsenic

Groundwater Ingestion PCL: 0.01 milligrams per liter (mg/L)

Non-Ingestion PCL (MSD-Adjusted)/ ^{Air}GW_{Inh-v} PCL: Not Established

Maximum arsenic concentration: 0.804 mg/L (MW-10; 6/14/2023)

Density: 5.727 grams per centimeter cubed (g/cm³)

Based on the most recent groundwater monitoring data, the groundwater ingestion PCLEZ for arsenic is estimated to contain an area of approximately 0.31-acre. Mobility of arsenic in groundwater is dependent on a number of factors including but not limited to arsenic species (arsenate vs. arsenite), groundwater pH, and oxidation-reduction potential (ORP). Arsenite is generally the more mobile species under typical environmental conditions; though, both arsenite and arsenate typically become more mobile as pH increases. This is due to surface charges that become increasingly negative in minerals such as iron oxides, which repels both arsenite and arsenate as it becomes increasingly negatively charged in high pH solution. Arsenic mobility can be further enhanced by reducing environments which promote the formation of the more mobile arsenite, as well as less positively charged forms of iron and other metals that may form arsenic complexes.

Mobile, dissolved, arsenic can typically be expected to migrate with groundwater flow; however, as dissolved arsenic migrates to areas of more neutral pH and less reducing conditions (higher ORP values) it can be removed from the dissolved phase through precipitation and formation of various metal complexes and/or be converted to the less mobile form arsenate.

Appendix E

MUNICIPAL SETTING DESIGNATION APPLICATION

1685 & 1695 SOUTH STREET HOUSTON, TEXAS

CHEMICALS OF CONCERN

Soil analytical data for COCs identified at the Designated Property is provided in **Tables 1** through **5**. For locations of all soil samples, refer to **Figure 3A** and **Figure 3B** in **Appendix C**.

Soil analytical data was compared to Texas Commission on Environmental Quality (TCEQ) Texas Risk Reduction Program (TRRP) Tier 1 residential PCLs. As defined by TRRP, surface soil (0-15 feet bgs) residential assessment levels (RALs) are the lower of the soil-to-groundwater ingestion (^{GW}Soil_{ing}) and total soil combined (^{Tot}Soil_{comb}) PCLs, and the greater of that PCL and the Texas-Specific Background Concentration (TSBC, for determination of soil metals RALs only). Subsurface soil (>15 feet bgs) RALs are the lower of the ^{GW}Soil_{ing} and soil-to-air inhalation (^{Air}Soil_{inh-v}) PCLs. TRRP-defined RALs were used to determine ingestion and non-ingestion PCLs for surface and subsurface soil.

Soil COCs exceeding the residential ^{GW}Soil_{ing} PCL are listed in the below table:

Soil Analytical Data

Sample ID	Depth (ft.)	COC	^{GW} Soil _{ing} (Ingestion PCL)	^{Tot} Soil _{comb} (Surface Soil Non-Ingestion PCL)	^{Air} Soil _{inh-v} (Subsurface Soil Non-Ingestion PCL)	Max Conc.
MW-5R-W1	14-15	TPH C ₆ -C ₃₅	NA	13,900	59,200	89,100
TSB-8	29-29.5	Selenium	2.3	310	--	3.90 B
MW-7	0-2	Lead	3.0	500	--	2,370
SB-10	7-8	Cadmium	1.5	52	--	20.5
TSB-5	1-2	Barium	440	8,100	--	13,800
MW-8	5-6	Arsenic	5.0	24	--	322
SB-15A-S2	10	Benzene	0.026	120	270	0.217 J
SB-4	8-10	1,1-Dichlorethane	18	11,000	37,000	38.0
SB-4	8-10	Ethylbenzene	7.6	6,400	29,000	23.3
SB-15A- S2	10	Naphthalene	31	220	270	16,800
SB-4	8-10	Toluene	8.2	5,900	63,000	43.3
SB-15A- S2	10	1,2,4-Trimethylbenzene	33	1,600	4,000	37.0
MW-02	0-5	Benzo(b) fluoranthene	440	42	9,000	43.7
MW-02	0-5	Benzo(a) pyrene	7.6	4.1	64	42.5
SB-10	7-8	Fluorene	300	2,300	--	300
MW-02	0-5	Dibenz(a,h) anthracene	15	4.0	2,900	7.73

Appendix E

Sample ID	Depth (ft.)	COC	^{GW} Soil _{Ing} (Ingestion PCL)	^{Tot} Soil _{Comb} (Surface Soil Non-Ingestion PCL)	^{Air} Soil _{Inh-v} (Subsurface Soil Non-Ingestion PCL)	Max Conc.
SB-10	7-8	Naphthalene	31	220	270	205
SB-10	7-8	2-Methyl naphthalene	17	250	--	191.5
Bold PCL values indicate the ingestion PCL.						
Bold/Shaded PCL values indicate the non-ingestion PCLs for surface (0-15 feet) or subsurface soil (>15 feet).						
Bold/Shaded Max Concentration values indicate the analyte was detected at concentrations exceeding the non-ingestion PCL.						
All values presented in milligrams per kilogram (mg/kg).						

Groundwater elevation and analytical data for COCs identified at the Designated Property are provided in **Tables 6 and 7**. Locations of monitoring wells are depicted on **Figure 3A** in **Appendix C**.

Groundwater analytical data was compared to TCEQ TRRP Tier 1 residential PCLs for purposes of cPCL development. For the applicable COCs, ingestion PCLs for groundwater are represented by residential groundwater ingestion (^{GW}GW_{Ing}) PCLs. As the issuance of an MSD would restrict the use of Site groundwater for use as a potable water source, the TCEQ TRRP Tier 1 residential groundwater-to-air inhalation (^{Air}GW_{Inh-v}) PCLs represent the non-ingestion (MSD-adjusted) PCLs.

Groundwater COCs exceeding the residential ingestion PCL are listed in the below table:

Groundwater Analytical Data

COC	^{GW} GW _{Ing} (Ingestion PCL)	^{Air} GW _{Inh-v} (Non-Ingestion PCL)	Maximum Concentration
Arsenic	0.01	--	0.804
Bold PCL values indicate the ingestion PCL, which is the cPCL for groundwater without an MSD.			
All values presented in milligrams per liter (mg/L).			

There are no non-ingestion groundwater PCL exceedances at the Designated Property.

**TABLE 1
SUMMARY OF SOIL ANALYTICAL RESULTS - METALS**

**4.2376-Acre South Street Parcel
1685 and 1695 South Street
Houston, Texas**

Sample ID ¹	Date Collected	RCRA Metals ² (mg/kg)							
		Arsenic	Barium	Cadmium	Chromium	Lead	Mercury	Selenium	Silver
Sampled By AEC									
SB-06 (5-6')	7/19/2002	23.0	52.9	0.22	4.70	30.4	0.036	<1.88	0.21
SB-06 (7-8')		<1.33	61.8	0.13	6.52	5.90	<0.005	<1.88	<0.15
SB-07 (4-6')		7.30	399	2.45	1.23	60.7	<0.005	<1.88	0.25
SB-07 (10-11')		3.96	30.9	0.13	8.72	8.93	<0.005	<1.88	<0.15
SB-8 (5-6')		20.5	39.5	0.16	4.80	61.0	<0.005	<1.88	<0.15
SB-8 (8-10')		40.1	22.1	<0.10	8.62	16.1	<0.005	<1.88	<0.15
SB-09 (14')		17.6	134	1.08	23.7	1,370	<0.005	<1.88	0.96
SB-09 (34-36')		<1.33	15.4	0.11	5.08	3.66	0.036	<1.88	<0.15
SB-10 (7-8')		52.7	66.3	20.5	6.38	1,050	0.028	<1.88	0.18
SB-10 (19-21')		<1.33	23.5	<0.10	4.24	7.15	0.036	<1.88	<0.15
Sampled By Arcadis									
SB-01 (0-5')	11/9/2007	6.40	5,800	0.341	26.7	115	0.1174	<0.117	0.164 J
SB-01 (10-12')		1.03	264	<0.112	5.94	4.88	<0.0112	<0.112	<0.112
SB-01 (30-32')		0.913	194	<0.114	5.91	7.90	<0.0114	<0.114	<0.114
TMW-01 (0-5')	11/8/2007	24.4	9,060	0.037	10.2	206	0.1136	0.17 J	0.375

**TABLE 1
SUMMARY OF SOIL ANALYTICAL RESULTS - METALS**

**4.2376-Acre South Street Parcel
1685 and 1695 South Street
Houston, Texas**

Sample ID ¹	Date Collected	RCRA Metals ² (mg/kg)							
		Arsenic	Barium	Cadmium	Chromium	Lead	Mercury	Selenium	Silver
TMW-01 (8-10')	11/8/2007	4.51	3,990 D	<0.10	10.7	19.4	0.01 J	0.209 J	<0.10
TMW-01 (32-34')		2.69	761	<0.111	10.4	5.78	0.0111 J	<0.111	<0.111
MW-1 (0-5')	11/8/2007	12.4	4,470 D	0.235	4.58	62.9	0.0715	0.122 J	0.133 J
MW-1 (10-12')		0.688	1,390 D	<0.108	5.45	9.40	0.0108 J	0.172 J	<0.0108
MW-4 (0-5')	11/8/2007	14.5	2,330	<0.105	4.00	108	0.0419	<0.105	<0.105
MW-4 (10-12')		1.39	23.2	<0.114	5.29	5.62	0.0114 J	<0.114	<0.114
MW-4 (30-32')		1.10	31.9	<0.116	10.5	4.47	<0.0116	<0.116	<0.116
MW-5 (0-5')	11/8/2007	2.74	4,130 D	0.19	6.98	56.0	0.0317 J	<0.106	<0.106
MW-5 (4-6')		12.6	687	0.863	11.6	204	0.2551	0.912	0.451
MW-5 (32-34')		7.96	47.4	<0.11	11.9	7.97	0.011 J	<0.11	<0.11
MW-6 (0-5')	11/8/2007	1.73	721	0.125	6.74	27.6	0.0227 J	0.125 J	<0.114
MW-6 (18-20')		2.50	27.5	<0.119	9.55	7.00	0.0119 J	<0.119	<0.119
MW-6 (28-30')		3.14	318	0.128	7.79	12.8	0.0107 J	<0.107	<0.107
Sampled By Braun Intertec									
SB-11 (0-2')	8/19/2019	70.7	NA	<0.0763	NA	271	Not Analyzed		
SB-11 (9-10')		18.4	Not Analyzed			27.1			
SB-12 (0-2')		28.7	NA	<0.0734	NA	178	Not Analyzed		

**TABLE 1
SUMMARY OF SOIL ANALYTICAL RESULTS - METALS**

**4.2376-Acre South Street Parcel
1685 and 1695 South Street
Houston, Texas**

Sample ID ¹	Date Collected	RCRA Metals ² (mg/kg)							
		Arsenic	Barium	Cadmium	Chromium	Lead	Mercury	Selenium	Silver
SB-12 (9-10')	8/19/2019	2.36 J	Not Analyzed			10.7	Not Analyzed		
SB-14 (0-2')	8/21/2019	13.4	NA	<0.0746	NA	99.5	Not Analyzed		
SB-14 (10-11')		14.7	Not Analyzed			155			
SB-15 (19-20')		11.4	NA	0.806	NA	327	Not Analyzed		
SB-16 (5-6')		10.3	Not Analyzed			152	Not Analyzed		
SB-17 (0-2')	8/21/2019	9.47	Not Analyzed			408	Not Analyzed		
SB-17 (9-10')		6.08				438			
SB-18 (0-2')		3.04	Not Analyzed			56.8	Not Analyzed		
SB-19 (19-20')		2.06 J	Not Analyzed			8.46	Not Analyzed		
SB-20 (2-4')	12/18/2019	NA	Not Analyzed			18.6	Not Analyzed		
SB-21 (0-2')		NA	Not Analyzed			74.0	Not Analyzed		
		NA				68.3			
SB-22 (0-2')		47.1	Not Analyzed			597	Not Analyzed		
SB-22 (9-10')		0.709 J				4.16			
SB-23 (0-2')		6.40	Not Analyzed			NA	Not Analyzed		

**TABLE 1
SUMMARY OF SOIL ANALYTICAL RESULTS - METALS**

**4.2376-Acre South Street Parcel
1685 and 1695 South Street
Houston, Texas**

Sample ID ¹	Date Collected	RCRA Metals ² (mg/kg)							
		Arsenic	Barium	Cadmium	Chromium	Lead	Mercury	Selenium	Silver
SB-24 (0-2')	12/18/2019	7.16	Not Analyzed			NA	Not Analyzed		
SB-28 (0-2')	2/10/2021	10.3	Not Analyzed						
SB-28 (3')		51.8							
SB-28 (4')		35.2							
SB-29 (0-2')		50.4							
SB-29 (3')		10.5							
TMW-01A (2.5')		6/21/2022							
TMW-01A (5')	18.5		1.68						
MW-5R (14-15')	8/21/2019	17.8	NA	0.452 J	NA	2,060	Not Analyzed		
MW-5R (28-29')		11.1	Not Analyzed			226			
MW-6 (0-2')	8/19/2019	4.00	Not Analyzed			49.2	Not Analyzed		
MW-6 (29-30')		NA				7.43			
MW-7 (0-2')		22.2	Not Analyzed			2,370	Not Analyzed		
MW-7 (33-34')		1.02 J				7.38			

**TABLE 1
SUMMARY OF SOIL ANALYTICAL RESULTS - METALS**

**4.2376-Acre South Street Parcel
1685 and 1695 South Street
Houston, Texas**

Sample ID ¹	Date Collected	RCRA Metals ² (mg/kg)							
		Arsenic	Barium	Cadmium	Chromium	Lead	Mercury	Selenium	Silver
MW-8 (5-6')	8/20/2019	322	Not Analyzed			1,210	Not Analyzed		
MW-9 (33-34')	8/20/2019	84.8	Not Analyzed			426	Not Analyzed		
MW-10 (0-2')	12/18/2019	0.715 J	Not Analyzed			12.3	Not Analyzed		
		3.75	Not Analyzed						
Sampled By TGE									
TSB-1 (3-4')	3/16/2022	4.17	1,170	<0.0592	24.5	14.1	0.0261 J	<0.96	<0.16
TSB-1 (27-27.5')	3/17/2022	0.968 J	144	<0.0529	11.5	23.2	<0.0202	<0.859	<0.143
TSB-1 (34-35')		1.10 J	110	0.1700 J	23.3	4.84	<0.0194	<0.986	<0.164
TSB-2 (2-3')	3/18/2022	3.66	105	<0.0578	27.4	9.54	<0.0221	<0.937	<0.156
TSB-2 (16-17')	3/23/2022	0.629 J	55.1	0.0580 J	13.8	4.35	<0.021	<0.891	<0.148
TSB-2 (32-33')	3/23/2022	5.44	47.2	0.0938 J	16.7	8.89	<0.0213	<0.906	<0.151
TSB-3 (2.5-3.5')	3/14/2022	<0.636	23.8	<0.0578	3.92	10.4	<0.0221	<0.938	<0.156
TSB-3 (14-15')	3/16/2022	1.610 J	23.5	0.0660 J	13.3	5.44	<0.0209	<0.887	<0.147
TSB-3 (33.5-34.5')		5.98	39.4	0.1530 J	26.4	8.95	<0.024	<0.911	<0.151
TSB-4 (1-2')	3/14/2022	1.500 J	33.7	<0.0575	4.19	13.6	<0.022	<0.933	<0.155
TSB-4 (23-24')	3/16/2022	5.36	170	<0.0575	31.3	14.3	<0.022	<0.933	<0.155
TSB-4 (34-35')		5.68	46.9	0.1930 J	17.2	7.98	<0.0227	<0.962	<0.16

**TABLE 1
SUMMARY OF SOIL ANALYTICAL RESULTS - METALS**

**4.2376-Acre South Street Parcel
1685 and 1695 South Street
Houston, Texas**

Sample ID ¹	Date Collected	RCRA Metals ² (mg/kg)							
		Arsenic	Barium	Cadmium	Chromium	Lead	Mercury	Selenium	Silver
TSB-4 (34-35 -DUP)	3/16/2022	4.07	16.3	<0.054	9.51	4.38	<0.0206	<0.875	<0.146
TSB-5 (1-2')	3/23/2022	10.6	13,800	<0.055	10.3	34.3	0.068	<0.893	<0.148
TSB-5 (6-7')		2.210 J	375	<0.0607	30.1	11.2	<0.0232	<0.984	<0.164
TSB-5 (30-31')		4.59	276	0.1460 J	17.9	8.21	<0.0211	<0.894	<0.149
TSB-6 (4-5')	3/24/2022	19.4	526	<0.0572	10.2	20	<0.0219	1.140 B J	<0.154
TSB-6 (29-30')		18.7	44	0.1060 J	9.46	7.61	<0.0207	3.570 B	<0.146
TSB-7 (1-2')	3/17/2022	3.05	117	<0.0617	26.3	10.4	0.0272 J	<1	<0.166
TSB-7 (30-31')	3/22/2022	1.050 J	78.1	0.0858 J	15.2	4.05	<0.0223	<0.948	<0.158
TSB-7 (32.5-33')		2.150 J	152	0.1090 J	22.2	7.89	<0.0231	<0.982	<0.163
TSB-8 (2-3')	3/24/2022	1.890 J	297	<0.0579	9.64	5.56	<0.0221	2.460 B	<0.156
TSB-8 (29-29.5')		4.4	45.7	<0.0545	10.7	4.92	<0.0208	3.90 B	<0.147
TSB-9 (0.5-1')	3/17/2022	3.88	4,440	<0.0581	33.9	21.4	<0.0222	<0.942	<0.157
TSB-9 (29-29.5')	3/18/2022	4.7	109	<0.0563	13.5	3.5	<0.215	<0.913	<0.152
TSB-9 (30.5-31')		1.710 J	399	<0.0554	12.8	3.87	<0.0212	<0.899	<0.149
TSB-10 (1-2')	3/17/2022	5.22	822	<0.0586	27.6	20.5	<0.0224	<0.951	<0.158
TSB-10 (1-2'-DUP)		4.57	1,960	<0.0617	25.7	24.2	<0.0236	<1	<0.166
TSB-10 (27-27.5')	3/18/2022	0.640 J	79.900 J3 J5 O1	<0.0536	19.9	3.31	<0.0205	1.01 J	<0.145

**TABLE 1
SUMMARY OF SOIL ANALYTICAL RESULTS - METALS**

**4.2376-Acre South Street Parcel
1685 and 1695 South Street
Houston, Texas**

Sample ID ¹	Date Collected	RCRA Metals ² (mg/kg)							
		Arsenic	Barium	Cadmium	Chromium	Lead	Mercury	Selenium	Silver
TSB-10 (29.5-30')	3/18/2022	3.22	2,100	<0.0553	15.3	7	<0.0211	<0.897	<0.149
TSB-11 (2.5-3.5')	3/14/2022	1.060 J	101	<0.0555	4.57	8.61	<0.0212	<0.9	<0.15
TSB-11 (33-34')	3/15/2022	1.130 J	98.3	<0.054	4.74	2.79	<0.0207	<0.877	<0.146
TSB-11 (34-35')		1.250 J	29.9	<0.0535	2.85	1.51	<0.0204	<0.868	<0.144
Residential^{GW}Soil_{Ing} PCL³		5.0	440	1.5	2,400	3.0	2.1	2.3	0.48
Residential^{Tot}Soil_{Comb} PCL⁴		24	8,100	52	33,000	500	8.30	310	97
Texas-Specific Soil Background Concentrations⁵		5.9	300	1.0	30	15.0	0.04	0.03	1.0
Residential^{Air}Soil_{Inh-V} PCL⁶		--	--	--	--	--	16.0	--	--

TABLE 1
SUMMARY OF SOIL ANALYTICAL RESULTS - METALS

4.2376-Acre South Street Parcel
1685 and 1695 South Street
Houston, Texas

Notes:

¹Samples collected in July 2002 by Associated Environmental Consultants, Inc. and analyzed by Mercury Environmental Services, Inc. in Stafford, Texas. Samples collected November 2007 by Malcolm Pirnie and analyzed by Xenco Laboratories in Houston, Texas. Samples collected in 2019-2022 by Braun Intertec and analyzed by Pace Analytical in Mount Juliet, Tennessee and Eurofins in Houston, Texas and samples collected by TGE in 2022 and analyzed by Pace Analytical in Mount Juliet, Tennessee.

²Resource Conservation Recovery Act (RCRA) 8 metals analyzed by U.S. Environmental Protection Agency (EPA) Method 6010 or 7471A (mercury).

³Texas Commission on Environmental Quality (TCEQ) Texas Risk Reduction Program (TRRP) Tier 1 residential soil-to-groundwater ingestion (^{GW}Soil_{ing}) protective concentration level (PCL) for a 0.5-acre source area.

⁴TCEQ TRRP Tier 1 residential total-soil-combined (^{Tot}Soil_{comb}) PCL for a 0.5-acre source area.

⁵TCEQ TRRP Texas-Specific Soil Background Concentrations (TSBC).

⁶TCEQ TRRP Tier 1 residential air-soil-inhalation (^{Air}Soil_{inh-v}) for a 0.5-acre source area.

(NA) The associated analyte was not analyzed.

(J) The identification of the analyte is acceptable; the reported value is an estimate.

(B) The same analyte is found in the associated blank.

(O1) The analyte failed the method required serial dilution test and/or subsequent post-spike criteria. These failures indicate matrix interference.

(V) The sample concentration is too high to evaluate accurate spike recoveries.

(--) The PCL is Not Established.

Bold regulatory value indicates the residential assessment level (RAL). The RAL is the lower of the ^{GW}Soil_{ing} PCL and ^{Tot}Soil_{comb} PCL and greater of that PCL and the TSBC.

Bold sample data indicates the associated analyte was detected at a concentration exceeding the residential PCL. ^{GW}Soil_{ing} PCL will not apply due to MSD application. ^{Tot}Soil_{comb} will be the RAL.

Highlighted sample data indicates the associated analyte was detected at a concentration exceeding the TRRP Tier 1 residential ^{Tot}Soil_{comb} PCL.

Italicized sample data indicates sample duplicate data.

All results reported in milligrams per kilogram (mg/kg).

TABLE 2
SUMMARY OF SOIL ANALYTICAL RESULTS - TPH

4.2367-Acre South Street Parcel
1685 and 1695 South Street
Houston, Texas

Sample ID ¹	Date Collected	Sample Depth (feet)	Total Petroleum Hydrocarbons ² (mg/kg)				
			C ₆ -C ₁₂	C ₁₂ -C ₂₈	C ₂₈ -C ₃₅	C ₆ -C ₃₅	
Surface Soil (0 - 15' bgs)							
Sampled By AEC							
SB-6	7/19/2002	0-2	<50	<50	<50	<50	
SB-6		7-8	<50	<50	<50	<50	
SB-7		0-2	<50	<50	<50	<50	
		7-8	<50	<50	<50	<50	
		10-11	<50	<50	<50	<50	
SB-8		0-2	<50	<50	<50	<50	
		5-6	<50	<50	<50	<50	
		8-10	<50	<50	<50	<50	
SB-9			0-2	<50	<50	<50	<50
			14	<50	<50	<50	<50
SB-10		0-2	<50	<50	<50	<50	
		7-8	146	15,400	174	15,720	
Sampled by Arcadis							
TMW-01	11/8/2007	0-5	27.2	550	65.3	642.5	
		8-10	<16.2	27 J	<14.9	27 J	
TMW -02		0-2	<16.4	<20.6	<15.1	<20.6	
MW-01		0-5	<15.6	73	31.9 J	104.9	
		10-12	<15.9	<18.3	<14.7	<18.3	
MW-2		0-5	<14.9	31.3 J	<13.8	31.3	
		10-12	<16.5	<18.9	<15.2	<18.9	
MW-3		0-5	<16.7	<19.1	<15.4	<19.1	
		6-8	<16.3	<18.6	<15	<18.6	
MW-4		0-5	<15.5	<17.8	<14.4	<17.8	
	10-12	<16.1	<18.4	<14.9	<18.4		
MW-05	0-5	<15.5	36.3 J	19.6 J	55.9		
	4-6	24.8 J	521	48.7	594.5		
MW-06	0-5	<16	<18.4	<14.8	<18.4		
SB-01	11/9/2007	0-5	<17	24.8 J	<15.7	24.8 J	
		10-12	<16.9	<19.4	<15.6	<19.4	
SB-02		0-5	<15.1	<17.2	<13.9	<17.2	
		6-8	<16.4	18.9 J	<15.2	18.9 J	
		12-14	<16.4	19.3 J	<15.1	19.3 J	
SB-03		0-5	<17.7	27.8 J	<16.3	27.8 J	
SB-04		0-5	<17	<19.5	<15.7	<19.5	
Sampled by Braun Intertec							
SB-12		8/19/2019	0 - 2	<15.7 T8	<15.7 T8	<15.7 T8	<15.7 T8
SB-12		8/19/2019	0 - 2	<15.7 T8	<15.7 T8	<15.7 T8	<15.7 T8
SB-14	8/21/2019	0 - 2	<16.0	<16.0	33.1 J	33.1 J	
SB-16		5 - 6	<325	6,940	5,710	12,700	
SB-19		9 - 10	<21.4	<21.4	<21.4	<21.4	
SB-21	12/18/2019	0 - 2	<16.7	192	146	338	
SB-15A-S2	6/21/2022	10	2,700	46,000	2,350	51,100	
MW-5R	8/21/2019	14 - 15	656 J	14,800	3,330	18,800	
MW-5R-W1	2/10/2021		4,270	69,600	15,200	89,100	
MW-5R-W2			1,830	23,900	5,220	31,000	
MW-5R-E1			<18.1	444	69.8	513	
MW-5R-N1			131 J	8,120	4,610	12,900	
MW-5R-S1	6/21/2022	14 - 15	2,970	45,600	3,800	52,400	
MW-8	8/20/2019	5 - 6	<82.3	405	452	857	
MW-10	12/18/2019	0 - 2	<17.3	<17.3	<17.3	<17.3	
TMW-4	6/21/2022	8-10	1,450 J	42,800	2,610	46,900	

**TABLE 2
SUMMARY OF SOIL ANALYTICAL RESULTS - TPH**

*4.2367-Acre South Street Parcel
1685 and 1695 South Street
Houston, Texas*

Sample ID ¹	Date Collected	Sample Depth (feet)	Total Petroleum Hydrocarbons ² (mg/kg)			
			C ₆ -C ₁₂	C ₁₂ -C ₂₈	C ₂₈ -C ₃₅	C ₆ -C ₃₅
Sampled by TGE						
TSB-1	3/16/2022	3-4	<26.2	<26.2	<26.2	<26.2
TSB-2	3/18/2022	2-3	<25.9	<25.9	<25.9	<25.9
TSB-3	3/14/2022	2.5-3.5	<24.7	<24.7	<24.7	<24.7
TSB-3	3/16/2022	14-15	<21.8	<21.8	<21.8	<21.8
TSB-4	3/14/2022	1-2	<23.5	<23.5	<23.5	<23.5
TSB-5	3/23/2022	1-2	<22.4	<22.4	<22.4	<22.4
TSB-5		6-7	<27.2	<27.2	<27.2	<27.2
TSB-6	3/24/2022	4-5	<25.9	<25.9	<25.9	<25.9
TSB-7	3/17/2022	1-2	<27.9	<27.9	<27.9	<27.9
TSB-8	3/24/2022	2-3	<25.6	<25.6	<25.6	<25.6
TSB-9	3/17/2022	0.5-1	<26.1	<26.1	<26.1	<26.1
TSB-10	3/17/2022	1-2	<27.3	<27.3	<27.3	<27.3
TSB-10 (DUP)			47.0 J	516	<29.1	563
TSB-11	3/14/2022	2.5-3.5	<21.4	<21.4	<21.4	<21.4
Subsurface Soil (>15' bgs)						
Sampled by AEC						
SB-9	7/19/2002	34-36	<50	<50	<50	<50
SB-10		19-21	<50	<50	<50	<50
Sampled by Arcadis						
TMW-01	11/8/2007	32-34	<17.1	<19.6	<15.8	<19.6
TMW-02		16-18	<16.9	<18.9	<15.2	<18.9
		30-32	<18.2	<20.8	<16.8	<20.8
MW-02		30-32	<16.2	20.7 J	<14.9	20.7 J
		30-32 (DUP)	<18.4	<21	<17	<21
MW-03		30-34	27.9 J	49.5 J	<15	77.4
MW-04		30-32	<17.5	<20.1	<16.2	<20.1
MW-05		32-34	<16.3	29.5 J	<15	29.5 J
	18-20	17.3	<19.5	<15.7	17.3 J	
MW-6	28-30	<16.3	<18.7	<15.1	<18.7	
	30-32	<15.8	20.4 J	<14.6	20.4 J	
SB-01	11/9/2007	16-18	<15.8	20.2 J	<14.6	20.2 J
SB-02		22-24	<17.2	<19.7	<15.9	<19.7
		26-28	<16.5	<19	<15.3	<19
		30-32	<16.1	<18.5	<14.9	<18.5
		22-24	<15.7	<18	<14.5	<18
SB-03		30-32	<16.5	<18.9	<15.3	<18.9
		18-20	<15.8	36.4 J	<14.6	36.4 J
SB-04		22-24	<16.4	20.5 J	<15.2	20.5 J
		26-28	<16.2	21 J	<15	21 J
		30-32	<16	20.7 J	<15.4	20.7 J
		30-32	<16	20.7 J	<15.4	20.7 J
Sampled by Braun Intertec						
SB-15	8/21/2019	19 - 20	5,110	62,900	15,300	83,400
SB-15A-N1	2/9/2021	19 - 20	<17.2	<17.2	<17.2	<17.2
SB-15A-W1	2/10/2021		<36.1	2,320	1,050	3,370
SB-15A-E1			<18.0	298	59.5 J	358
SB-15A-S1			1,880	51,300	12,700	65,900
SB-15A-S2	6/21/2022	19 - 20	<43.4	952	310	1,260
SB-15A	2/9/2021	22.5	<17.7	142	33.4 J	175
MW-5R	8/21/2019	28 - 29	33.8 T8	661 T8	120 T8	814 T8

TABLE 2
SUMMARY OF SOIL ANALYTICAL RESULTS - TPH

4.2367-Acre South Street Parcel
1685 and 1695 South Street
Houston, Texas

Sample ID ¹	Date Collected	Sample Depth (feet)	Total Petroleum Hydrocarbons ² (mg/kg)			
			C ₆ -C ₁₂	C ₁₂ -C ₂₈	C ₂₈ -C ₃₅	C ₆ -C ₃₅
MW-9	8/20/2019	25 - 26	<388	4,420	1,810	6,230
		33 - 34	<18.3 T8	131 T8	39.3 J T8	170 T8
MW-8		39 - 40	<18.2 T8	<18.2 T8	<18.2 T8	<18.2 T8
SB-16	8/21/2019	19 - 20	<18.3 T8	168 T8	234 T8	402 T8
Sampled by TGE						
TSB-1	3/17/2022	27-27.5	<22.8	<22.8	<22.8	<22.8
TSB-1		34-35	<30.2	<30.2	<30.2	<30.2
TSB-2	3/23/2022	16-17	<22.2	<22.2	<22.2	<22.2
TSB-2	3/23/2022	32-33	<24.5	<24.5	<24.5	<24.5
TSB-3	3/16/2022	33.5-34.5	<30.7	<30.7	<30.7	<30.7
TSB-4		23-24	<27.3	<27.3	<27.3	<27.3
TSB-4		34-35	<18.9	<18.9	<18.9	<18.9
TSB-4 (DUP)		34-35	<24.9	<24.9	<24.9	<24.9
TSB-5	3/23/2022	30-31	<24.2	<24.2	<24.2	<24.2
TSB-6	3/24/2022	29-30	<26.5	<26.5	<26.5	<26.5
TSB-7	3/22/2022	30-31	<29.4	<29.4	<29.4	<29.4
		32.5-33	<26.6	<26.6	<26.6	<26.6
TSB-8	3/24/2022	29-29.5	<29.5	<29.5	<29.5	<29.5
TSB-9	3/18/2022	29-29.5	47.0 J	38.9 J	<23.1	85.9 J
		30.5-31	50 J	56 J	<27	106 J
TSB-10		27-27.5	<25.3	<25.3	<25.3	<25.3
		29.5-30	<22.4	<22.4	<22.4	<22.4
TSB-11	3/15/2022	33-34	68.7 J	72.6 J	<23.9	141.3 J
		34-35	<33.2	<33.2	<33.2	<33.2
Residential ^{GW} Soil _{ing} PCL ³			NA	NA	NA	NA
Residential ^{Tot} Soil _{comb} PCL ⁴			NA	NA	NA	13,900
Residential ^{Air} Soil _{inh-v} PCL ⁵			NA	NA	NA	59,200

Notes:

¹Samples collected by AEC (2002) and analyzed by Mercury Environmental Services, Inc in Deer Park, Texas and Envirodyne Laboratories, Inc in Houston, Texas. Samples collected by Arcadis (2007) and analyzed by Xenco Laboratories in Houston, Texas. Samples collected by Braun Intertec (August 2019 and June 2022) and analyzed by Pace Analytical in Mt. Juliet, Tennessee and Eurofins in Houston, Texas and collected by TGE (March 2022) and analyzed by Pace Analytical in Mt. Juliet, Tennessee.

²Total Petroleum Hydrocarbons (TPH) analyzed by Texas Method 1005.

³Texas Commission on Environmental Quality (TCEQ) Texas Risk Reduction Program (TRRP) Tier 1 residential soil-to-groundwater ingestion (^{GW}Soil_{ing}) protective concentration level (PCL) for a 0.5-acre source area.

⁴TCEQ TRRP Tier 1 residential total soil combined (^{Tot}Soil_{comb}) PCL for a 0.5-acre source area.

⁵TCEQ TRRP Tier 1 residential air-to-soil inhalation (^{Air}Soil_{inh-v}) PCL for a 0.5-acre source area.

⁶TCEQ TRRP Tier 1 commercial/industrial ^{Tot}Soil_{comb} PCL for a 0.5-acre source area.

⁷TCEQ TRRP Tier 1 commercial/industrial ^{Air}Soil_{inh-v} PCL for a 0.5-acre source area.

(J) The identification of the analyte is acceptable; the reported value is an estimate.

(T8) Samples received too close to holding time expiration.

(NA) Not applicable based upon TCEQ TRRP Tier 1 TPH PCL calculator (v 2.0 - 2/2020) for TCEQ Method 1006 data.

Bold sample result indicates the analyte exceeds the calculated Tier 1 residential ^{GW}Soil_{ing} PCL for a 0.5-acre source area.

Bold & Highlighted sample result indicates the analyte was detected at concentrations exceeding the applicable MSD-Adjusted RAL.

All results reported in milligrams per kilogram (mg/kg).

**TABLE 3
SUMMARY OF SOIL ANALYTICAL RESULTS - VOCs**

4.2367-Acre South Street Parcel
1685 and 1695 South Street
Houston, Texas

Sample ID ¹	Residential GW Soil _{mg} PCL ²	Residential Tot Soil _{comb} PCL ³	Residential Air Soil _{Inh-v} PCL ⁴	MW-2	MW-3	MW-4		MW-5		SB-2A	SB-3		
				12/4/2000								11/7/1995	
Date Collected	AEC												
Sampled By	AEC												
Sample Depth (feet)													
Volatile Organic Compounds ⁵ (mg/kg)													
Acetone	43	66,000	600,000	<0.020	<0.020	<0.020	<0.020	<0.020	<0.020	<0.020	<0.020	NA	NA
Benzene	0.026	120	160	<0.005	<0.005	<0.005	<0.005	<0.005	<0.005	<0.005	<0.005	<10	<10
n-Butylbenzene	150	3,300	--	<0.005	<0.005	<0.005	<0.005	<0.005	<0.005	<0.005	<0.005	NA	NA
sec-Butylbenzene	85	3,300	--	<0.005	<0.005	<0.005	<0.005	<0.005	<0.005	<0.005	<0.005	NA	NA
tert-Butylbenzene	100	3,300	--	<0.005	<0.005	<0.005	<0.005	<0.005	<0.005	<0.005	<0.005	NA	NA
Chlorobenzene	1.1	520	770	<0.005	<0.005	<0.005	<0.005	<0.005	<0.005	<0.005	<0.005	<50	<50
Chloroform	1	16	16	<0.005	<0.005	<0.005	<0.005	<0.005	<0.005	<0.005	<0.005	<10	<10
1,2-Dichlorobenzene	18	720	800	<0.005	<0.005	<0.005	<0.005	<0.005	<0.005	<0.005	<0.005	<10	<10
1,3-Dichlorobenzene	6.7	120	120	<0.005	<0.005	<0.005	<0.005	<0.005	<0.005	<0.005	<0.005	<10	<10
1,4-Dichlorobenzene	2.1	250	12,000	<0.005	<0.005	<0.005	<0.005	<0.005	<0.005	<0.005	<0.005	<10	<10
1,1-Dichloroethane	18	11,000	37,000	<0.005	<0.005	<0.005	<0.005	<0.005	<0.005	<0.005	<0.005	33.1	19.3
cis-1,2-Dichloroethene	0.25	140	920	<0.005	<0.005	<0.005	<0.005	<0.005	<0.005	<0.005	<0.005	NA	NA
Ethylbenzene	7.6	6,400	29,000	<0.005	<0.005	<0.005	<0.005	<0.005	<0.005	<0.005	<0.005	<10	<10
Isopropylbenzene	350	4,300	9,200	<0.005	<0.005	<0.005	<0.005	<0.005	<0.005	<0.005	<0.005	NA	NA
p-Isopropyltoluene	230	8,200	--	NA	NA	NA	NA	NA	NA	NA	NA	NA	NA
2-Butanone (MEK)	29	40,000	200,000	<0.050	<0.050	<0.050	<0.050	<0.050	<0.050	<0.050	<0.050	NA	NA
Naphthalene	31	220	270	<0.005	<0.005	<0.005	<0.005	<0.005	4.47	0.482	<0.005	<10	<10
n-Propylbenzene	45	2,200	6,300	<0.005	<0.005	<0.005	<0.005	<0.005	<0.005	<0.005	<0.005	NA	NA
Tetrachloroethene	0.05	710	940	<0.005	<0.005	<0.005	<0.005	<0.005	<0.005	<0.005	<0.005	NA	NA
Toluene	8.2	5,900	63,000	<0.005	<0.005	<0.005	<0.005	<0.005	<0.005	<0.005	<0.005	12.3	<10
Trichloroethene	0.034	18	31	<0.005	<0.005	<0.005	<0.005	<0.005	<0.005	<0.005	<0.005	NA	NA
Trichlorofluoromethane	130	25,000	--	<0.005	<0.005	<0.005	<0.005	<0.005	<0.005	<0.005	<0.005	<10	<10
1,2,4-Trimethylbenzene	33	1,600	4,000	<0.005	<0.005	<0.005	<0.005	<0.005	<0.005	<0.005	<0.005	NA	NA
1,2,3-Trimethylbenzene	21	1,600	3,600	NA	NA	NA	NA	NA	NA	NA	NA	NA	NA
1,3,5-Trimethylbenzene	36	1,500	3,500	<0.005	<0.005	<0.005	<0.005	<0.005	<0.005	<0.005	<0.005	NA	NA
m,p-Xylenes	110	8,900	9,400	<0.005	<0.005	<0.005	<0.005	<0.005	0.010	<0.005	<0.005	--	--
o-Xylenes	71	48,000	68,000	<0.005	<0.005	<0.005	<0.005	<0.005	0.009	<0.005	<0.005	--	--
Xylenes, Total	120	6,000	9,400	--	--	--	--	--	--	--	--	<10	<10

**TABLE 3
SUMMARY OF SOIL ANALYTICAL RESULTS - VOCs**

4.2367-Acre South Street Parcel
1685 and 1695 South Street
Houston, Texas

Sample ID ¹	Residential GW Soil _{mg} PCL ²	Residential Tot Soil _{comb} PCL ³	Residential Air Soil _{Inh-v} PCL ⁴	SB-4	SB-6	SB-7	SB-8	SB-9	SB-10	TMW-01		TMW-02	
				11/7/1995	7/19/2002				11/8/2007				
Sampled By				AEC						Arcadis			
Sample Depth (feet)				8-10	5-6	4-6	5-6	14	7-8	00-05	8-10	32-34	00-05
Volatile Organic Compounds ⁵ (mg/kg)													
Acetone	43	66,000	600,000	NA	<0.020	<0.020	<0.020	<0.020	<0.020	<0.115	<0.023	<0.024	<0.023
Benzene	0.026	120	160	0.092	<0.005	<0.005	<0.005	<0.005	<0.005	<0.006	<0.001	<0.001	<0.001
n-Butylbenzene	150	3,300	--	NA	<0.005	<0.005	<0.005	<0.005	0.118	NA	NA	NA	NA
sec-Butylbenzene	85	3,300	--	NA	<0.005	<0.005	<0.005	<0.005	<0.005	NA	NA	NA	NA
tert-Butylbenzene	100	3,300	--	NA	<0.005	<0.005	<0.005	<0.005	<0.005	NA	NA	NA	NA
Chlorobenzene	1.1	520	770	<50	<0.005	<0.005	<0.005	<0.005	<0.005	<0.006	<0.001	<0.001	<0.001
Chloroform	1	16	16	<10	<0.005	<0.005	<0.005	<0.005	<0.005	<0.006	<0.001	<0.001	<0.001
1,2-Dichlorobenzene	18	720	800	<10	<0.005	<0.005	<0.005	<0.005	<0.005	<0.006	<0.001	<0.001	<0.001
1,3-Dichlorobenzene	6.7	120	120	<10	<0.005	<0.005	<0.005	<0.005	<0.005	<0.006	<0.001	<0.001	<0.001
1,4-Dichlorobenzene	2.1	250	12,000	<10	<0.005	<0.005	<0.005	<0.005	<0.005	<0.006	<0.001	<0.001	<0.001
1,1-Dichloroethane	18	11,000	37,000	38.0	<0.005	<0.005	<0.005	<0.005	<0.005	<0.006	<0.001	<0.001	<0.001
cis-1,2-Dichloroethene	0.25	140	920	NA	<0.005	<0.005	<0.005	<0.005	<0.005	<0.006	<0.001	<0.001	<0.001
Ethylbenzene	7.6	6,400	29,000	23.3	<0.005	<0.005	<0.005	<0.005	0.055	0.007 J	<0.001	<0.001	<0.001
Isopropylbenzene	350	4,300	9,200	NA	<0.005	<0.005	<0.005	<0.005	<0.005	<0.006	<0.001	<0.001	<0.001
p-Isopropyltoluene	230	8,200	--	NA	NA	NA	NA	NA	NA	NA	NA	NA	NA
2-Butanone (MEK)	29	40,000	200,000	NA	<0.050	<0.050	<0.050	<0.050	<0.050	<0.057	<0.012	<0.012	<0.012
Naphthalene	31	220	270	<10	<0.005	<0.005	<0.005	<0.005	7.400	NA	NA	NA	NA
n-Propylbenzene	45	2,200	6,300	NA	<0.005	<0.005	<0.005	<0.005	<0.005	NA	NA	NA	NA
Tetrachloroethene	0.05	710	940	NA	<0.005	<0.005	<0.005	<0.005	<0.005	<0.006	<0.001	<0.001	<0.001
Toluene	8.2	5,900	63,000	43.3	<0.005	<0.005	<0.005	<0.005	0.032	0.027 J	<0.001	<0.001 J	<0.001
Trichloroethene	0.034	18	31	NA	<0.005	<0.005	<0.005	<0.005	<0.005	<0.006	<0.001	<0.001	<0.001
Trichlorofluoromethane	130	25,000	--	<10	<0.005	<0.005	<0.005	<0.005	<0.005	<0.006	<0.001	<0.001	<0.001
1,2,4-Trimethylbenzene	33	1,600	4,000	NA	<0.005	<0.005	<0.005	<0.005	0.207	NA	NA	NA	NA
1,2,3-Trimethylbenzene	21	1,600	3,600	NA	NA	NA	NA	NA	NA	NA	NA	NA	NA
1,3,5-Trimethylbenzene	36	1,500	3,500	NA	<0.005	<0.005	<0.005	<0.005	0.059	NA	NA	NA	NA
m,p-Xylenes	110	8,900	9,400	--	<0.005	<0.005	<0.005	<0.005	0.086	0.022	<0.002	<0.002	<0.002
o-Xylenes	71	48,000	68,000	--	<0.005	<0.005	<0.005	<0.005	0.084	0.008	<0.001	<0.001	<0.001
Xylenes, Total	120	6,000	9,400	109	--	--	--	--	--	--	--	--	--

TABLE 3
SUMMARY OF SOIL ANALYTICAL RESULTS - VOCs

4.2367-Acre South Street Parcel
1685 and 1695 South Street
Houston, Texas

Sample ID ¹	Residential GW Soil _{mg} PCL ²	Residential Tot Soil _{comb} PCL ³	Residential Air Soil _{Inh-v} PCL ⁴	TMW-02		MW-01		MW-02			MW-02 (DUP)	MW-03			
				11/8/2007											
				Arcadis											
				Sample Depth (feet)	16-18	30-32	00-05	10-12	0-5	10-12	30-32	30-32 (DUP)	0-5	6-8	
Volatile Organic Compounds⁵ (mg/kg)															
Acetone	43	66,000	600,000	<0.024	<0.026	<0.022	<0.023	<0.022	<0.024	<0.023	<0.026	<0.024	<0.024		
Benzene	0.026	120	160	<0.001	<0.001	<0.001	<0.001	<0.001	<0.001	<0.001	<0.001	<0.001	<0.001		
n-Butylbenzene	150	3,300	--	NA	NA	NA	NA	NA	NA	NA	NA	NA	NA		
sec-Butylbenzene	85	3,300	--	NA	NA	NA	NA	NA	NA	NA	NA	NA	NA		
tert-Butylbenzene	100	3,300	--	NA	NA	NA	NA	NA	NA	NA	NA	NA	NA		
Chlorobenzene	1.1	520	770	<0.001	<0.001	<0.001	<0.001	<0.001	<0.001	<0.001	<0.001	<0.001	<0.001		
Chloroform	1	16	16	<0.001	<0.001	<0.001	<0.001	<0.001	<0.001	<0.001	<0.001	<0.001	<0.001		
1,2-Dichlorobenzene	18	720	800	<0.001	<0.001	<0.001	<0.001	<0.001	<0.001	<0.001	<0.001	<0.001	<0.001		
1,3-Dichlorobenzene	6.7	120	120	<0.001	<0.001	<0.001	<0.001	<0.001	<0.001	<0.001	<0.001	<0.001	<0.001		
1,4-Dichlorobenzene	2.1	250	12,000	<0.001	<0.001	<0.001	<0.001	<0.001	<0.001	<0.001	<0.001	<0.001	<0.001		
1,1-Dichloroethane	18	11,000	37,000	<0.001	<0.001	<0.001	<0.001	<0.001	<0.001	<0.001	<0.001	<0.001	<0.001		
cis-1,2-Dichloroethene	0.25	140	920	<0.001	<0.001	<0.001	<0.001	<0.001	<0.001	<0.001	<0.001	<0.001	<0.001		
Ethylbenzene	7.6	6,400	29,000	<0.001	<0.001	<0.001	<0.001	<0.001 J	<0.001	<0.001	<0.001	<0.001	<0.001		
Isopropylbenzene	350	4,300	9,200	<0.001	<0.001	<0.001	<0.001	<0.001	<0.001	<0.001	<0.001	<0.001	<0.001		
p-Isopropyltoluene	230	8,200	--	NA	NA	NA	NA	NA	NA	NA	NA	NA	NA		
2-Butanone (MEK)	29	40,000	200,000	<0.012	<0.013	<0.011	<0.011	<0.011	<0.012	<0.012	<0.013	<0.012	<0.012		
Naphthalene	31	220	270	NA	NA	NA	NA	NA	NA	NA	NA	NA	NA		
n-Propylbenzene	45	2,200	6,300	NA	NA	NA	NA	NA	NA	NA	NA	NA	NA		
Tetrachloroethene	0.05	710	940	<0.001	<0.001	<0.001	<0.001	<0.001	<0.001	<0.001	<0.001	<0.001	<0.001		
Toluene	8.2	5,900	63,000	<0.001	<0.001	0.003 J	<0.001 J	0.003 J	<0.001	<0.001	<0.001	0.002 J	<0.001		
Trichloroethene	0.034	18	31	<0.001	<0.001	<0.001	<0.001	<0.001	<0.001	<0.001	<0.001	<0.001	<0.001		
Trichlorofluoromethane	130	25,000	--	<0.001	<0.001	<0.001	<0.001	<0.001	<0.001	<0.001	<0.001	<0.001	<0.001		
1,2,4-Trimethylbenzene	33	1,600	4,000	NA	NA	NA	NA	NA	NA	NA	NA	NA	NA		
1,2,3-Trimethylbenzene	21	1,600	3,600	NA	NA	NA	NA	NA	NA	NA	NA	NA	NA		
1,3,5-Trimethylbenzene	36	1,500	3,500	NA	NA	NA	NA	NA	NA	NA	NA	NA	NA		
m,p-Xylenes	110	8,900	9,400	<0.002	<0.003	<0.002	<0.002	0.004	<0.002	<0.002	<0.003	0.003	<0.002		
o-Xylenes	71	48,000	68,000	<0.001	<0.001	<0.001	<0.001	0.001	<0.001	<0.001	<0.001	<0.001	<0.001		
Xylenes, Total	120	6,000	9,400	--	--	--	--	--	--	--	--	--	--		

**TABLE 3
SUMMARY OF SOIL ANALYTICAL RESULTS - VOCs**

4.2367-Acre South Street Parcel
1685 and 1695 South Street
Houston, Texas

Sample ID ¹	Residential GW Soil _{mg} PCL ²	Residential Tot Soil _{comb} PCL ³	Residential Air Soil _{Inh-v} PCL ⁴	MW-03	MW-04		MW-05			MW-06			
				11/8/2007									
Date Collected	Arcadis												
Sampled By													
Sample Depth (feet)													
				30-34	0-5	10-12	30-32	0-5	4-6	32-34	0-5	18-20	28-30
Volatile Organic Compounds ⁵ (mg/kg)													
Acetone	43	66,000	600,000	<0.023	<0.022	<0.023	<0.025	<0.022	0.265 J	<0.114	<0.023	<0.025	<0.023
Benzene	0.026	120	160	<0.001	<0.001	<0.001	<0.001	<0.001	<0.006	<0.006	<0.001	<0.001	<0.001
n-Butylbenzene	150	3,300	--	NA	NA	NA	NA	NA	NA	NA	NA	NA	NA
sec-Butylbenzene	85	3,300	--	NA	NA	NA	NA	NA	NA	NA	NA	NA	NA
tert-Butylbenzene	100	3,300	--	NA	NA	NA	NA	NA	NA	NA	NA	NA	NA
Chlorobenzene	1.1	520	770	<0.001	<0.001	<0.001	<0.001	<0.001	<0.006	<0.006	<0.001	<0.001	<0.001
Chloroform	1	16	16	<0.001	<0.001	<0.001	<0.001	<0.001	<0.006	<0.006	<0.001	<0.001	<0.001
1,2-Dichlorobenzene	18	720	800	<0.001	<0.001	<0.001	<0.001	<0.001	<0.006	<0.006	<0.001	<0.001	<0.001
1,3-Dichlorobenzene	6.7	120	120	<0.001	<0.001	<0.001	<0.001	<0.001	<0.006	<0.006	<0.001	<0.001	<0.001
1,4-Dichlorobenzene	2.1	250	12,000	<0.001	<0.001	<0.001	<0.001	<0.001	<0.006	<0.006	<0.001	<0.001	<0.001
1,1-Dichloroethane	18	11,000	37,000	<0.001	<0.001	<0.001	<0.001	<0.001	<0.006	<0.006	<0.001	<0.001	<0.001
cis-1,2-Dichloroethene	0.25	140	920	<0.001	<0.001	<0.001	<0.001	<0.001	<0.006	<0.006	<0.001	<0.001	<0.001
Ethylbenzene	7.6	6,400	29,000	<0.001	<0.001	<0.001	<0.001	0.002 J	0.008 J	<0.006	<0.001	<0.001	<0.001
Isopropylbenzene	350	4,300	9,200	<0.001	<0.001	<0.001	<0.001	<0.001	<0.006	<0.006	<0.001	<0.001	<0.001
p-Isopropyltoluene	230	8,200	--	NA	NA	NA	NA	NA	NA	NA	NA	NA	NA
2-Butanone (MEK)	29	40,000	200,000	<0.012	<0.011	<0.012	<0.013	<0.011	0.058 J	<0.057	<0.012	<0.012	<0.012
Naphthalene	31	220	270	NA	NA	NA	NA	NA	NA	NA	NA	NA	NA
n-Propylbenzene	45	2,200	6,300	NA	NA	NA	NA	NA	NA	NA	NA	NA	NA
Tetrachloroethene	0.05	710	940	<0.001	<0.001	<0.001	<0.001	<0.001	<0.006	<0.006	<0.001	<0.001	<0.001
Toluene	8.2	5,900	63,000	<0.001	<0.001	<0.001	<0.001	0.008	0.025 J	<0.006	<0.001	<0.001	<0.001
Trichloroethene	0.034	18	31	<0.001	<0.001	<0.001	<0.001	<0.001	<0.006	<0.006	<0.001	<0.001	<0.001
Trichlorofluoromethane	130	25,000	--	<0.001	<0.001	<0.001	<0.001	<0.001	<0.006	<0.006	<0.001	<0.001	<0.001
1,2,4-Trimethylbenzene	33	1,600	4,000	NA	NA	NA	NA	NA	NA	NA	NA	NA	NA
1,2,3-Trimethylbenzene	21	1,600	3,600	NA	NA	NA	NA	NA	NA	NA	NA	NA	NA
1,3,5-Trimethylbenzene	36	1,500	3,500	NA	NA	NA	NA	NA	NA	NA	NA	NA	NA
m,p-Xylenes	110	8,900	9,400	<0.002	<0.002	<0.002	<0.003	<0.002	0.008	<0.011	<0.002	<0.002	<0.002
o-Xylenes	71	48,000	68,000	<0.001	<0.001	<0.001	<0.001	<0.001	0.019	<0.006	<0.001	<0.001	<0.001
Xylenes, Total	120	6,000	9,400	--	--	--	--	--	--	--	--	--	--

TABLE 3
SUMMARY OF SOIL ANALYTICAL RESULTS - VOCs

4.2367-Acre South Street Parcel
1685 and 1695 South Street
Houston, Texas

Sample ID ¹	Residential GW Soil _{mg} PCL ²	Residential Tot Soil _{comb} PCL ³	Residential Air Soil _{Inh-v} PCL ⁴	SB-1			SB-2						
				11/9/2007									
				Arcadis									
				0-5	10-12	30-32	0-5	6-8	12-14	16-18	22-24	26-28	30-32
Sample Depth (feet)	Volatile Organic Compounds ⁵ (mg/kg)												
Acetone	43	66,000	600,000	<0.024	<0.024	<0.023	<0.022	<0.024	<0.023	<0.023	<0.025	<0.024	<0.023
Benzene	0.026	120	160	<0.001	<0.001	<0.001	<0.001	<0.001	<0.001	<0.001	<0.001	<0.001	<0.001
n-Butylbenzene	150	3,300	--	NA	NA	NA	NA	NA	NA	NA	NA	NA	NA
sec-Butylbenzene	85	3,300	--	NA	NA	NA	NA	NA	NA	NA	NA	NA	NA
tert-Butylbenzene	100	3,300	--	NA	NA	NA	NA	NA	NA	NA	NA	NA	NA
Chlorobenzene	1.1	520	770	<0.001	<0.001	<0.001	<0.001	<0.001	<0.001	<0.001	<0.001	<0.001	<0.001
Chloroform	1	16	16	<0.001	<0.001	<0.001	<0.001	<0.001	<0.001	<0.001	<0.001	<0.001	<0.001
1,2-Dichlorobenzene	18	720	800	<0.001	<0.001	<0.001	<0.001	<0.001	<0.001	<0.001	<0.001	<0.001	<0.001
1,3-Dichlorobenzene	6.7	120	120	<0.001	<0.001	<0.001	<0.001	<0.001	<0.001	<0.001	<0.001	<0.001	<0.001
1,4-Dichlorobenzene	2.1	250	12,000	<0.001	<0.001	<0.001	<0.001	<0.001	<0.001	<0.001	<0.001	<0.001	<0.001
1,1-Dichloroethane	18	11,000	37,000	<0.001	<0.001	<0.001	<0.001	<0.001	<0.001	<0.001	<0.001	<0.001	<0.001
cis-1,2-Dichloroethene	0.25	140	920	<0.001	<0.001	<0.001	<0.001	<0.001	<0.001	<0.001	<0.001	<0.001	<0.001
Ethylbenzene	7.6	6,400	29,000	<0.001	<0.001	<0.001	<0.001	<0.001	<0.001	<0.001	<0.001	<0.001	<0.001
Isopropylbenzene	350	4,300	9,200	<0.001	<0.001	<0.001	<0.001	<0.001	<0.001	<0.001	<0.001	<0.001	<0.001
p-Isopropyltoluene	230	8,200	--	NA	NA	NA	NA	NA	NA	NA	NA	NA	NA
2-Butanone (MEK)	29	40,000	200,000	<0.012	<0.012	<0.011	<0.011	<0.012	<0.012	<0.011	<0.012	<0.012	<0.012
Naphthalene	31	220	270	NA	NA	NA	NA	NA	NA	NA	NA	NA	NA
n-Propylbenzene	45	2,200	6,300	NA	NA	NA	NA	NA	NA	NA	NA	NA	NA
Tetrachloroethene	0.05	710	940	<0.001	<0.001	<0.001	<0.001	<0.001	<0.001	<0.001	<0.001	<0.001	<0.001
Toluene	8.2	5,900	63,000	0.002 J	<0.001	<0.001	<0.001	0.002 J	<0.001	<0.001	<0.001	<0.001	<0.001
Trichloroethene	0.034	18	31	<0.001	<0.001	<0.001	<0.001	<0.001	<0.001	<0.001	<0.001	<0.001	<0.001
Trichlorofluoromethane	130	25,000	--	<0.001	<0.001	<0.001	<0.001	<0.001	<0.001	<0.001	<0.001	<0.001	<0.001
1,2,4-Trimethylbenzene	33	1,600	4,000	NA	NA	NA	NA	NA	NA	NA	NA	NA	NA
1,2,3-Trimethylbenzene	21	1,600	3,600	NA	NA	NA	NA	NA	NA	NA	NA	NA	NA
1,3,5-Trimethylbenzene	36	1,500	3,500	NA	NA	NA	NA	NA	NA	NA	NA	NA	NA
m,p-Xylenes	110	8,900	9,400	0.003	<0.002	<0.002	<0.002	0.003	<0.002	<0.002	<0.002	<0.002	<0.002
o-Xylenes	71	48,000	68,000	<0.001	<0.001	<0.001	<0.001	<0.001	<0.001	<0.001	<0.001	<0.001	<0.001
Xylenes, Total	120	6,000	9,400	--	--	--	--	--	--	--	--	--	--

**TABLE 3
SUMMARY OF SOIL ANALYTICAL RESULTS - VOCs**

4.2367-Acre South Street Parcel
1685 and 1695 South Street
Houston, Texas

Sample ID ¹	Residential GW _{Soil} PCL ²	Residential Tot _{Soil} PCL ³	Residential Air _{Soil} PCL ⁴	SB-3			SB-4				MW-5R			
				11/9/2007									8/21/2019	
Date Collected	Arcadis												Braun Intertec	
Sampled By														
Sample Depth (feet)				0-5	22-24	30-32	0-5	18-20	22-24	26-28	30-32	14 - 15		
Volatile Organic Compounds ⁵ (mg/kg)														
Acetone	43	66,000	600,000	0.029 J	<0.023	<0.024	<0.024	<0.023	<0.023	<0.023	<0.024	0.140	<0.0332	
Benzene	0.026	120	160	<0.001	<0.001	<0.001	<0.001	<0.001	<0.001	<0.001	<0.001	0.0191	0.00685	
n-Butylbenzene	150	3,300	--	NA	NA	NA	NA	NA	NA	NA	NA	<0.00465	<0.00931	
sec-Butylbenzene	85	3,300	--	NA	NA	NA	NA	NA	NA	NA	NA	0.00501 J	<0.00614	
tert-Butylbenzene	100	3,300	--	NA	NA	NA	NA	NA	NA	NA	NA	0.0196	<0.00376	
Chlorobenzene	1.1	520	770	<0.001	<0.001	<0.001	<0.001	<0.001	<0.001	<0.001	<0.001	0.0146	0.00367 J	
Chloroform	1	16	16	<0.001	<0.001	<0.001	<0.001	<0.001	<0.001	<0.001	<0.001	<0.000502	<0.00101	
1,2-Dichlorobenzene	18	720	800	<0.001	<0.001	<0.001	<0.001	<0.001	<0.001	<0.001	<0.001	0.0141	<0.00352	
1,3-Dichlorobenzene	6.7	120	120	<0.001	<0.001	<0.001	<0.001	<0.001	<0.001	<0.001	<0.001	0.00759	<0.00412	
1,4-Dichlorobenzene	2.1	250	12,000	<0.001	<0.001	<0.001	<0.001	<0.001	<0.001	<0.001	<0.001	0.00351 J	<0.00478	
1,1-Dichloroethane	18	11,000	37,000	<0.001	<0.001	<0.001	<0.001	<0.001	<0.001	<0.001	<0.001	0.00298 J	0.00166 J	
cis-1,2-Dichloroethene	0.25	140	920	<0.001	<0.001	<0.001	<0.001	<0.001	<0.001	<0.001	<0.001	<0.000835	<0.00167	
Ethylbenzene	7.6	6,400	29,000	<0.001	<0.001	<0.001	<0.001	<0.001	<0.001	<0.001	<0.001	0.00354	<0.00129	
Isopropylbenzene	350	4,300	9,200	<0.001	<0.001	<0.001	<0.001	<0.001	<0.001	<0.001	<0.001	0.00234 J	<0.00209	
p-Isopropyltoluene	230	8,200	--	NA	NA	NA	NA	NA	NA	NA	NA	0.0698	0.0148	
2-Butanone (MEK)	29	40,000	200,000	<0.013	<0.011	<0.012	<0.012	<0.011	<0.012	<0.012	<0.012	0.0538	0.0606 J	
Naphthalene	31	220	270	NA	NA	NA	NA	NA	NA	NA	NA	0.178	0.0229 J	
n-Propylbenzene	45	2,200	6,300	NA	NA	NA	NA	NA	NA	NA	NA	0.00601 J	<0.00286	
Tetrachloroethene	0.05	710	940	<0.001	<0.001	<0.001	<0.001	<0.001	<0.001	<0.001	<0.001	0.0131	0.00283 J	
Toluene	8.2	5,900	63,000	0.002 J	<0.001	<0.001	<0.001	<0.001	<0.001	<0.001	<0.001	0.0383	0.00673 J	
Trichloroethene	0.034	18	31	<0.001	<0.001	<0.001	<0.001	<0.001	<0.001	<0.001	<0.001	0.0029	<0.000970	
Trichlorofluoromethane	130	25,000	--	<0.001	<0.001	<0.001	<0.001	<0.001	<0.001	<0.001	<0.001	<0.000605	<0.00121	
1,2,4-Trimethylbenzene	33	1,600	4,000	NA	NA	NA	NA	NA	NA	NA	NA	0.00336 J	<0.00281	
1,2,3-Trimethylbenzene	21	1,600	3,600	NA	NA	NA	NA	NA	NA	NA	NA	0.00679	<0.00279	
1,3,5-Trimethylbenzene	36	1,500	3,500	NA	NA	NA	NA	NA	NA	NA	NA	0.00207 J	<0.00262	
m,p-Xylenes	110	8,900	9,400	<0.003	<0.002	<0.002	<0.002	<0.002	<0.002	<0.002	<0.002	--	--	
o-Xylenes	71	48,000	68,000	<0.001	<0.001	<0.001	<0.001	<0.001	<0.001	<0.001	<0.001	--	--	
Xylenes, Total	120	6,000	9,400	--	--	--	--	--	--	--	--	0.0168	<0.0116	

**TABLE 3
SUMMARY OF SOIL ANALYTICAL RESULTS - VOCs**

4.2367-Acre South Street Parcel
1685 and 1695 South Street
Houston, Texas

Sample ID ¹	Residential GW Soil _{ing} PCL ²	Residential Tot Soil _{comb} PCL ³	Residential Air Soil _{inh-v} PCL ⁴	MW-6	MW-7	MW-8	MW-9	TMW-04	SB-11	SB-12	SB-13	SB-14	SB-15
				8/19/2019		8/20/2019	8/20/2019	6/22/2022	8/19/2019		8/20/2019	8/21/2019	
Date Collected	Braun Intertec												
Sampled By	Braun Intertec												
Sample Depth (feet)	0 - 2		0 - 2	5 - 6	25 - 26	8-10	0 - 2	0 - 2	9 - 10	0 - 2	19 - 20		
Volatile Organic Compounds ⁵ (mg/kg)													
Acetone	43	66,000	600,000	0.0378 B	0.211 B	<0.0168	0.0263 J	--	0.0411 B	0.0260 B J	<0.0166	<0.0165	<0.0211
Benzene	0.026	120	160	<0.000420	0.0069	0.00394	0.00142	0.000619 J	<0.000420	<0.000420	0.00432	<0.000482	0.0119
n-Butylbenzene	150	3,300	--	<0.00430	<0.00402	0.00495 J	<0.00497	<0.000236	<0.00423	<0.00403	<0.00464	<0.00462	<0.00591
sec-Butylbenzene	85	3,300	--	<0.00265	0.00728 J	0.00408 J	<0.00328	0.000291 J	<0.00265	<0.00265	<0.00306	<0.00305	0.0793
tert-Butylbenzene	100	3,300	--	<0.00174	<0.00162	<0.00191	<0.00201	<0.00111	<0.00171	<0.00201	<0.00187	<0.00187	0.0704
Chlorobenzene	1.1	520	770	<0.000641	<0.000601	<0.000704	<0.000742	<0.000204	<0.000631	<0.000601	0.00106 J	<0.000690	<0.000882
Chloroform	1	16	16	0.000912 J	<0.000435	<0.000510	<0.000537	<0.000149	<0.000435	<0.000435	<0.000502	<0.000500	<0.000639
1,2-Dichlorobenzene	18	720	800	<0.000588	<0.00152	<0.00178	<0.00188	<0.000248	<0.00160	<0.00188	<0.00175	<0.00175	<0.00223
1,3-Dichlorobenzene	6.7	120	120	<0.00190	<0.00178	<0.00209	<0.00220	<0.000235	<0.00187	<0.00220	<0.00206	<0.00205	<0.00262
1,4-Dichlorobenzene	2.1	250	12,000	<0.00221	<0.00206	<0.00242	<0.00255	<0.000185	<0.00217	<0.00255	<0.00238	<0.00237	<0.00303
1,1-Dichloroethane	18	11,000	37,000	<0.000603	<0.000603	0.00142 J	0.000893 J	<0.000324	0.00109 J	<0.000603	<0.000695	<0.000692	<0.000639
cis-1,2-Dichloroethene	0.25	140	920	0.00172 J	0.00169 J	<0.000848	<0.000893	<0.000259	0.00213 J	0.00133 J	<0.000835	<0.000831	<0.000639
Ethylbenzene	7.6	6,400	29,000	<0.000556	0.00343	0.00782	0.00193 J	0.000993	<0.000556	<0.000556	0.00457	0.000817 J	0.0228
Isopropylbenzene	350	4,300	9,200	<0.000905	0.0067	0.00353	<0.00112	0.000572 J	<0.000905	<0.000905	0.00154 J	<0.00104	0.0282
p-Isopropyltoluene	230	8,200	--	<0.00261	0.00376 J	<0.00286	<0.00302	<0.000275	<0.00257	<0.00302	0.00755	0.0245	0.0204
2-Butanone (MEK)	29	40,000	200,000	0.0664	0.176	<0.0154	0.0257 B J	<0.00314	0.0815	0.0577	0.0464 B	<0.0150	<0.000882
Naphthalene	31	220	270	<0.00349 J4	0.0195 J4	0.0517	0.202	404	<0.00343 J4	<0.00327 J4	7.10	0.00538 J	0.686
n-Propylbenzene	45	2,200	6,300	<0.00124	0.00382 J	0.00930	0.00156 J	<0.000246	<0.00124	<0.00124	0.00224 J	<0.00142	<0.000882
Tetrachloroethene	0.05	710	940	<0.000784	<0.000734	0.00363	0.00512	<0.000319	<0.000771	<0.000734	0.00335	<0.000843	0.00235 J
Toluene	8.2	5,900	63,000	0.0102	0.0257	0.0265	0.0134	0.000908 J	0.00922	0.00661	0.0195	0.00579 J	0.0293
Trichloroethene	0.034	18	31	<0.000448	<0.000419	0.000554 J	0.00112 J	<0.000426	<0.000440	<0.000420	0.000513 J	<0.000482	<0.000882
Trichlorofluoromethane	130	25,000	--	0.0670	<0.000524	<0.000615	<0.000647	<0.000265	0.0647	0.0292	<0.000605	<0.000602	<0.000639
1,2,4-Trimethylbenzene	33	1,600	4,000	<0.00122	0.0299	0.0358	0.00294 J	0.00226	<0.00122	<0.00122	0.0124	<0.00140	0.0178
1,2,3-Trimethylbenzene	21	1,600	3,600	<0.00121	0.0362	0.015	0.00159 J	--	<0.00121	<0.00121	0.00965	<0.00138	0.0185
1,3,5-Trimethylbenzene	36	1,500	3,500	<0.00113	0.0175	0.0114	<0.00140	0.000542	<0.00113	<0.00113	0.00303 J	<0.00130	0.00684 J
m,p-Xylenes	110	8,900	9,400	--	--	--	--	--	--	--	--	--	--
o-Xylenes	71	48,000	68,000	--	--	--	--	--	--	--	--	--	--
Xylenes, Total	120	6,000	9,400	<0.00501	0.0538	0.067	0.0106	0.002	<0.00501	<0.00501	0.0209	<0.00575	0.042

**TABLE 3
SUMMARY OF SOIL ANALYTICAL RESULTS - VOCs**

4.2367-Acre South Street Parcel
1685 and 1695 South Street
Houston, Texas

Sample ID ¹	Residential GW Soil _{ing} PCL ²	Residential Tot Soil _{comb} PCL ³	Residential Air Soil _{inh-v} PCL ⁴	SB-15A-S2	SB-16	SB-17	SB-18	SB-19	TSB-1		TSB-2		
				6/21/2022	8/21/2019	8/21/2019			3/16/2022	3/17/2022		3/18/2022	
Sampled By	Braun Intertec								TGE Resources, Inc				
Sample Depth (feet)					10	5 - 6	0 - 2	0 - 2	9 - 10	3-4	27-27.5	34-35	2-3
Volatile Organic Compounds ⁵ (mg/kg)													
Acetone	43	66,000	600,000	--	0.0309	0.116	<0.0144	0.0307	<0.0195	<0.0773	<0.0792	<0.0746	<0.0732
Benzene	0.026	120	160	0.217 J	0.00136	0.00253	<0.000419	<0.000435	0.00118 J	<0.000989	<0.00101	<0.000955	<0.000936
n-Butylbenzene	150	3,300	--	5.41	0.0301	0.114	<0.00403	<0.00417	<0.00548	<0.0111	<0.0114	<0.0107	<0.0105
sec-Butylbenzene	85	3,300	--	0.694 J	0.00335 J	0.0136 J	<0.00265	<0.00275	<0.00361	<0.00610	<0.00625	<0.00589	<0.00577
tert-Butylbenzene	100	3,300	--	<0.365	<0.00168	0.00375 J	<0.00163	<0.00168	<0.00221	<0.00413	<0.00423	<0.00399	<0.00391
Chlorobenzene	1.1	520	770	<0.0673	<0.000621	<0.000625	<0.000601	<0.000623	<0.000818	<0.000445	<0.000456	<0.00429	<0.000421
Chloroform	1	16	16	<0.0492	<0.000450	<0.000453	<0.000435	<0.000451	<0.000592	<0.00218	<0.00224	<0.00211	<0.00207
1,2-Dichlorobenzene	18	720	800	<0.0818	<0.00157	<0.00158	<0.00152	<0.00158	<0.00207	<0.000900	<0.000922	<0.000869	<0.000852
1,3-Dichlorobenzene	6.7	120	120	<0.0775	<0.00184	<0.00185	<0.00178	<0.00185	<0.00243	<0.00127	<0.0013	<0.00123	<0.00120
1,4-Dichlorobenzene	2.1	250	12,000	<0.0610	<0.00214	<0.00215	<0.00207	<0.00214	<0.00281	<0.00148	<0.00152	<0.00143	<0.00140
1,1-Dichloroethane	18	11,000	37,000	<0.107	<0.000623	0.00142 J	<0.000603	<0.000543	<0.000820	<0.00104	<0.00107	<0.00100	<0.000985
cis-1,2-Dichloroethene	0.25	140	920	<0.0855	<0.000748	0.00213 J	<0.000724	<0.000737	<0.000985	<0.00155	<0.00159	<0.00150	<0.00147
Ethylbenzene	7.6	6,400	29,000	4.62	0.0147	0.0852	0.00123 J	0.000718 J	0.000933 J	<0.00156	<0.00160	<0.00151	<0.00148
Isopropylbenzene	350	4,300	9,200	1.58	0.00806	0.0480	<0.000905	<0.000938	<0.00123	<0.000900	<0.000922	<0.000869	<0.000852
p-Isopropyltoluene	230	8,200	--	3.40	<0.00253	0.00950	<0.00244	<0.00253	<0.00332	<0.00540	<0.00553	<0.00522	<0.00511
2-Butanone (MEK)	29	40,000	200,000	<1.04	<0.00253	0.0232 J	<0.0131	0.0219 J	0.0334 J	0.256 C5	0.163 J	0.138 J	0.145 C3 J
Naphthalene	31	220	270	16,800	0.0338	0.104	0.0121 J	0.00407 J	0.0287	<0.0103	<0.0106	<0.00998	<0.00978
n-Propylbenzene	45	2,200	6,300	1.08 J	0.0175	0.103	<0.00124	<0.00128	<0.00168	<0.00201	<0.00206	<0.00194	<0.00190
Tetrachloroethene	0.05	710	940	<0.105	<0.000759	0.00780	0.00111 J	<0.000761	<0.000999	<0.00190	<0.00194	<0.00183	<0.00180
Toluene	8.2	5,900	63,000	1.86	0.00791	0.00787	0.0134	0.00826	0.00828	<0.00275	<0.00282	<0.00266	<0.00261
Trichloroethene	0.034	18	31	<0.141	<0.000434	<0.000436	<0.000419	<0.000435	<0.000571	<0.00124	<0.00127	<0.00119	<0.00117
Trichlorofluoromethane	130	25,000	--	<0.0875	<0.000542	<0.000545	<0.000524	<0.000543	<0.000713	<0.00175	<0.00179	<0.00169	<0.00166
1,2,4-Trimethylbenzene	33	1,600	4,000	37.0	0.00362 J	0.0102	0.00163 J	<0.00126	0.00422 J	<0.00335	<0.00343	<0.00323	<0.00317
1,2,3-Trimethylbenzene	21	1,600	3,600	--	0.0175	0.0821	0.00150 J	<0.00125	0.00308 J	<0.00335	<0.00343	<0.00323	<0.00317
1,3,5-Trimethylbenzene	36	1,500	3,500	16.9	0.00144 J	<0.00118	<0.00113	<0.00117	0.00287 J	0.00424	<0.00434	<0.00409	<0.00401
m,p-Xylenes	110	8,900	9,400	--	--	--	--	--	--	--	--	--	--
o-Xylenes	71	48,000	68,000	--	--	--	--	--	--	--	--	--	--
Xylenes, Total	120	6,000	9,400	20.1	0.0102	0.0417	<0.00501	<0.00519	0.0106	<0.00186	<0.00191	<0.00180	<0.00176

**TABLE 3
SUMMARY OF SOIL ANALYTICAL RESULTS - VOCs**

4.2367-Acre South Street Parcel
1685 and 1695 South Street
Houston, Texas

Sample ID ¹	Residential Soil _{ing} PCL ²	Residential Soil _{comb} PCL ³	Residential Soil _{inh-v} PCL ⁴	TSB-2		TSB-3			TSB-4				TSB-5								
				3/23/2022	3/23/2022	3/14/2022	3/16/2022		3/14/2022	3/16/2022		3/23/2022									
Date Collected	TGE Resources, Inc																				
Sampled By	TGE Resources, Inc																				
Sample Depth (feet)	16-17		32-33		2.5-3.5		14-15		33.5-34.5		1-2		23-24		34-35		34-35 (DUP)		1-2		
Volatile Organic Compounds ⁵ (mg/kg)																					
Acetone	43	66,000	600,000	<0.0695	<0.0725	<0.0756	<0.0609	<0.0937	<0.0817	<0.0749	<0.0776	<0.0693	<0.0612								
Benzene	0.026	120	160	<0.000889	<0.000928	<0.000967	<0.000779	<0.00120	<0.00104	<0.000958	<0.000992	<0.000886	<0.000783								
n-Butylbenzene	150	3,300	--	<0.00999	<0.0104	<0.0109	<0.00876	<0.0135	<0.0117	<0.0108	<0.0112 C2	<0.00997 C3	<0.00880								
sec-Butylbenzene	85	3,300	--	<0.00548	<0.00572	<0.00596	<0.00481	<0.00739	<0.00644	<0.00591	<0.00612	<0.00547	<0.00483								
tert-Butylbenzene	100	3,300	--	<0.00371	<0.00388	<0.00404	<0.00325	<0.00500	<0.00436	<0.00400	<0.00414	<0.00370	<0.00327								
Chlorobenzene	1.1	520	770	<0.0004	<0.000417	<0.000435	<0.00035	<0.000539	<0.00047	<0.000431	<0.000446	<0.000399	<0.000352								
Chloroform	1	16	16	<0.00196	<0.00205	<0.00213	<0.00172	<0.00264	<0.0023	<0.00211	<0.00219	<0.00196	<0.00173								
1,2-Dichlorobenzene	18	720	800	<0.000809	<0.000845	<0.00088	<0.000709	<0.00109	<0.000951	<0.000872	<0.000903	<0.000807	<0.000712								
1,3-Dichlorobenzene	6.7	120	120	<0.00114	<0.00119	<0.00124	<0.00100	<0.00154	<0.00134	<0.00123	<0.00127	<0.00114	<0.00101								
1,4-Dichlorobenzene	2.1	250	12,000	<0.00133	<0.00139	<0.00145	<0.00117	<0.0018	<0.00157	<0.00144	<0.00149	<0.00133	<0.00117								
1,1-Dichloroethane	18	11,000	37,000	<0.000935	<0.000976	<0.00102	<0.000819	<0.00126	<0.0011	<0.00101	<0.00104	<0.000932	<0.000823								
cis-1,2-Dichloroethene	0.25	140	920	<0.00140	<0.00146	<0.00152	<0.00122	<0.00188	<0.00164	<0.00151	<0.00156	<0.00139	<0.00123								
Ethylbenzene	7.6	6,400	29,000	<0.00140	<0.00146	<0.00153	<0.00123	<0.00189	<0.00165	<0.00151	<0.00157	<0.00140	<0.00124								
Isopropylbenzene	350	4,300	9,200	<0.000809	<0.000845	<0.000880	<0.000709	<0.00109	<0.000951	<0.000872	<0.000903	<0.000807	<0.000712								
p-Isopropyltoluene	230	8,200	--	<0.00485	<0.00507	<0.00528	<0.00425	<0.00654	<0.00570	<0.00523	<0.00542	<0.00484	<0.00427								
2-Butanone (MEK)	29	40,000	200,000	<0.121 J4	<0.126 J4	0.277 C5	0.263 C5	0.207 J	0.372 C5	0.287 C5	0.172 J	0.159 J	<0.106 J4								
Naphthalene	31	220	270	<0.00929	<0.0097	<0.0101	<0.00814	<0.0125	<0.0109	<0.0100	<0.0104	<0.00926	0.210								
n-Propylbenzene	45	2,200	6,300	<0.00181	<0.00189	<0.00197	<0.00159	<0.00244 C3	<0.00213	<0.00195	<0.00202	<0.00180 C3	<0.00159								
Tetrachloroethene	0.05	710	940	<0.00171	<0.00178	<0.00185	<0.00150	<0.00230	<0.00200	<0.00184	<0.00190	<0.00170	<0.00150								
Toluene	8.2	5,900	63,000	<0.00247	<0.00258	<0.00269	<0.00217	<0.00334	<0.00291	<0.00267	<0.00276	<0.00247	<0.00218								
Trichloroethene	0.034	18	31	<0.00111	<0.00116	<0.00121	<0.000974	<0.00150	<0.00131	<0.00120	<0.00124	<0.00111	<0.000979								
Trichlorofluoromethane	130	25,000	--	<0.00157	<0.00164	<0.00171	<0.00138	<0.00212	<0.00185	<0.0017	<0.00176	<0.00157	<0.00139								
1,2,4-Trimethylbenzene	33	1,600	4,000	<0.00301	<0.00314	<0.00327	<0.00264	<0.004050	<0.00353	<0.00324	<0.00336	<0.00300 C3	<0.00265								
1,2,3-Trimethylbenzene	21	1,600	3,600	<0.00301	<0.00314	<0.00327	<0.00264	<0.004050	<0.00353	<0.00324	<0.00336	<0.00300	<0.00265								
1,3,5-Trimethylbenzene	36	1,500	3,500	<0.00381	<0.00398	<0.00414	<0.00334	<0.00513	<0.00447	<0.0041	<0.00425	<0.00380	<0.00335								
m,p-Xylenes	110	8,900	9,400	--	--	--	--	--	--	--	--	--	--								
o-Xylenes	71	48,000	68,000	--	--	--	--	--	--	--	--	--	--								
Xylenes, Total	120	6,000	9,400	<0.00168	<0.00175	<0.00182	<0.00147	<0.00226	<0.00197	<0.00181	<0.00187	<0.00167	0.00226 J								

**TABLE 3
SUMMARY OF SOIL ANALYTICAL RESULTS - VOCs**

4.2367-Acre South Street Parcel
1685 and 1695 South Street
Houston, Texas

Sample ID ¹	Residential GW Soil _{ing} PCL ²	Residential Tot Soil _{comb} PCL ³	Residential Air Soil _{inh-v} PCL ⁴	TSB-5		TSB-6		TSB-7			TSB-8		TSB-9
				3/23/2022		3/24/2022		3/17/2022	3/22/2022		3/24/2022		3/17/2022
Date Collected	TGE Resources, Inc												
Sampled By													
Sample Depth (feet)	6-7		30-31	4-5	29-30	1-2	30-31	32.5-33	2-3	29-29.5	0.5-1		
Volatile Organic Compounds ⁵ (mg/kg)													
Acetone	43	66,000	600,000	<0.0876	<0.0728	<0.0778	<0.0642	<0.0826	<0.0763	<0.136	<0.0712	<0.0686	<0.0751
Benzene	0.026	120	160	<0.00112	<0.000931	<0.000996	<0.000821	<0.00106	<0.000976	<0.00174	<0.000911	<0.000877	<0.000962
n-Butylbenzene	150	3,300	--	<0.0126	<0.0105	<0.0112	<0.00923	<0.0119	<0.0110	<0.0195	<0.0102	<0.00986	<0.0108
sec-Butylbenzene	85	3,300	--	<0.00691	<0.00574	<0.00614	<0.00506	<0.00652	<0.00602	<0.0107	<0.00562	<0.00541	<0.00593
tert-Butylbenzene	100	3,300	--	<0.00468	<0.00389	<0.00416	<0.00343	<0.00441	<0.00407	<0.00725	<0.0038	<0.00366	<0.00401
Chlorobenzene	1.1	520	770	<0.000504	<0.000419	<0.000448	<0.000369	<0.000475	<0.000439	<0.000781	<0.000409	<0.000395	<0.000432
Chloroform	1	16	16	<0.00247	<0.00205	<0.00220	<0.00181	<0.00233	<0.00215	<0.00383	<0.00201	<0.00194	<0.00212
1,2-Dichlorobenzene	18	720	800	<0.00102	<0.000848	<0.000906	<0.000747	<0.000962	<0.000888	<0.00158	<0.000829	<0.000799	<0.000875
1,3-Dichlorobenzene	6.7	120	120	<0.00144	<0.00120	<0.00128	<0.00106	<0.00136	<0.00125	<0.00223	<0.00117	<0.00113	<0.00124
1,4-Dichlorobenzene	2.1	250	12,000	<0.00168	<0.00140	<0.00149	<0.00123	<0.00158	<0.00146	<0.00260	<0.00136	<0.00132	<0.00144
1,1-Dichloroethane	18	11,000	37,000	<0.00118	<0.000979	<0.00105	<0.000863	<0.00111	<0.00103	<0.00183	<0.000957	<0.000923	<0.00101
cis-1,2-Dichloroethene	0.25	140	920	<0.00176	<0.00146	<0.00157	<0.00129	<0.00166	<0.00153	<0.00273	<0.00143	<0.00138	<0.00151
Ethylbenzene	7.6	6,400	29,000	<0.00177	<0.00147	<0.00157	<0.00130	<0.00167	<0.00154	<0.00274	<0.00144	<0.00138	<0.00152
Isopropylbenzene	350	4,300	9,200	<0.00102	<0.000848	<0.000906	<0.000747	<0.000962	<0.000888	<0.00158	<0.000829	<0.000799	<0.000875
p-Isopropyltoluene	230	8,200	--	<0.00612	<0.00509	<0.00544	<0.00448	<0.00577	<0.00533	<0.00948	<0.00497	<0.00479	<0.00525
2-Butanone (MEK)	29	40,000	200,000	<0.152 J4	<0.127 J4	<0.135 J4	<0.112 J4	0.286 C5	<0.133 J4	<0.236 J4	<0.124 J4	<0.119 J4	0.298 C5
Naphthalene	31	220	270	<0.0117	<0.00973	<0.0104	<0.00858	<0.0110	<0.0102	<0.0181	<0.00952	<0.00917	<0.0100
n-Propylbenzene	45	2,200	6,300	<0.00228	<0.00189	<0.00203	<0.00167	<0.00215	<0.00198	<0.00353	<0.00185	<0.00179	<0.00196
Tetrachloroethene	0.05	710	940	<0.00215	0.00179	<0.00191	<0.00158	<0.00203	<0.00187	<0.00333	<0.00175	<0.00168	<0.00184
Toluene	8.2	5,900	63,000	<0.00312	<0.00259	<0.00277	<0.00229	<0.00294	<0.00272	<0.00483	<0.00253	<0.00244	<0.00268
Trichloroethene	0.034	18	31	<0.00140	<0.00116	<0.00125	<0.00103	<0.00132	<0.00122	<0.00217	<0.00114	<0.00110	<0.00120
Trichlorofluoromethane	130	25,000	--	<0.00199	<0.00165	<0.00176	<0.00145	<0.00187	<0.00173	<0.00307	<0.00161	<0.00155	<0.00170
1,2,4-Trimethylbenzene	33	1,600	4,000	<0.00379	<0.00315	<0.00337	<0.00278	<0.00358	<0.00330	<0.00587	<0.00308	<0.00297	0.00325
1,2,3-Trimethylbenzene	21	1,600	3,600	<0.00379	<0.00315	<0.00337	<0.00278	<0.0136	<0.00330	<0.00587	<0.00308	<0.00297	<0.00325
1,3,5-Trimethylbenzene	36	1,500	3,500	<0.00480	<0.00399	<0.00426	<0.00352	<0.00453	<0.00418	<0.00743	<0.00390	<0.00376	<0.00412
m,p-Xylenes	110	8,900	9,400	--	--	--	--	--	--	--	--	--	--
o-Xylenes	71	48,000	68,000	--	--	--	--	--	--	--	--	--	--
Xylenes, Total	120	6,000	9,400	<0.00211	<0.00176	<0.00188	<0.00155	<0.00199	<0.00184	<0.00327	<0.00172	<0.00165	<0.00181

**TABLE 3
SUMMARY OF SOIL ANALYTICAL RESULTS - VOCs**

4.2367-Acre South Street Parcel
1685 and 1695 South Street
Houston, Texas

Sample ID ¹	Residential GW Soil _{ing} PCL ²	Residential Tot _{Soil} Comb PCL ³	Residential Air _{Soil} inh-v PCL ⁴	TSB-9		TSB-10		TSB-10		TSB-11		
				3/18/2022		3/17/2022		3/18/2022		3/14/2022	3/15/2022	
Date Collected	Sampled By	Sample Depth (feet)	TGE Resources, Inc									
Sample Depth (feet)			29-29.5	30.5-31	1-2	1-2 (DUP)	27-27.5	29.5-30	2.5-3.5	33-34	34-35	
Volatile Organic Compounds⁵ (mg/kg)												
Acetone	43	66,000	600,000	<0.0966 C3	<0.0644 C3	<0.0843	<0.0816	<0.0866	<0.0724 C3	<0.0655	<0.0594	<0.0692
Benzene	0.026	120	160	<0.00124	<0.000824	<0.00108	<0.00104	<0.00113	<0.000926	<0.000838	<0.00076	<0.00885
n-Butylbenzene	150	3,300	--	0.0874	0.01660 J	<0.0121	<0.0117 C3	<0.0128	<0.0104	<0.00854	<0.00995	<0.00995
sec-Butylbenzene	85	3,300	--	0.867	0.125	<0.00665	<0.00644	<0.00699	<0.00571	<0.00517	0.126	<0.00546
tert-Butylbenzene	100	3,300	--	0.0852	0.0131	<0.00450	<0.00436	<0.00474	<0.00387	<0.00350	0.0103	<0.00370
Chlorobenzene	1.1	520	770	<0.000556	<0.00037	<0.000485	<0.000469	<0.00051	<0.000417	<0.000377	<0.000342	<0.000398
Chloroform	1	16	16	<0.00273	<0.00182	<0.00238	<0.00230	<0.00250	<0.00204	<0.00185	<0.00168	<0.00195
1,2-Dichlorobenzene	18	720	800	<0.00112	<0.00075	<0.000982	<0.000950	<0.00103	<0.000843	<0.000762	<0.000692	<0.000806
1,3-Dichlorobenzene	6.7	120	120	<0.00159	<0.00106	<0.00139	<0.00134	<0.00146	<0.00119	<0.00108	<0.000976	<0.00114
1,4-Dichlorobenzene	2.1	250	12,000	<0.00185	<0.00123	<0.00162	<0.00156	<0.00170	<0.00139	<0.00126	<0.00114	<0.00133
1,1-Dichloroethane	18	11,000	37,000	<0.00130	<0.000866	<0.00113	<0.00110	<0.00119	<0.000974	<0.000881	<0.000799	<0.000931
cis-1,2-Dichloroethene	0.25	140	920	<0.00194	<0.00129	<0.00170	<0.00164	<0.00178	<0.00146	<0.00132	<0.00119	<0.00115
Ethylbenzene	7.6	6,400	29,000	<0.00195	<0.00130	<0.00170	<0.00165	<0.00179	<0.00146	<0.00132	<0.00112	<0.00140
Isopropylbenzene	350	4,300	9,200	0.0280	0.00490	<0.000982	<0.000950	<0.00103	<0.000843	<0.000762	0.0106	<0.000806
p-Isopropyltoluene	230	8,200	--	<0.00675	<0.00450	<0.00589	<0.00570	<0.00619	<0.00506	<0.00457	<0.00415	<0.00483
2-Butanone (MEK)	29	40,000	200,000	<0.168 C3	0.440 C3	0.263 C5	0.307 C5	<0.154 C3	<0.126 C3	0.257 C5	<0.103	0.164 J
Naphthalene	31	220	270	<0.0129	<0.00861	<0.0112	<0.0109	<0.0119	<0.00968	<0.00875	<0.00794	<0.00925
n-Propylbenzene	45	2,200	6,300	0.0312	<0.00168	<0.00219	<0.00212	<0.00231	<0.00188	<0.00170	0.0103	<0.00180
Tetrachloroethene	0.05	710	940	<0.00237	<0.00158	<0.00207	<0.00200	<0.00218	<0.00178	<0.00161	<0.00146	<0.00170
Toluene	8.2	5,900	63,000	<0.00344	<0.00229	<0.00300	<0.00291	<0.00316	<0.00258	<0.00233	0.00228 J	<0.00246
Trichloroethene	0.034	18	31	<0.00155	<0.00103	<0.00135	<0.00131	<0.00142	<0.00116	<0.00105	<0.000950	<0.00111
Trichlorofluoromethane	130	25,000	--	<0.00219	<0.00146	<0.00191	<0.00185	<0.00201	<0.00164	<0.00148	<0.00135	<0.00157
1,2,4-Trimethylbenzene	33	1,600	4,000	0.0900 J	<0.00279	<0.00365	<0.00353	<0.00384	<0.00313	<0.00283	<0.00257	<0.00299
1,2,3-Trimethylbenzene	21	1,600	3,600	<0.00418	<0.00279	<0.00365	<0.00353	<0.00384	<0.00313	<0.00283	<0.00257	<0.00299
1,3,5-Trimethylbenzene	36	1,500	3,500	<0.00529	<0.00353	<0.00462	<0.00447	<0.00486	<0.00397	<0.00359	<0.00325	<0.00379
m,p-Xylenes	110	8,900	9,400	--	--	--	--	--	--	--	--	--
o-Xylenes	71	48,000	68,000	--	--	--	--	--	--	--	--	--
Xylenes, Total	120	6,000	9,400	<0.00233	<0.00155	<0.00203	<0.00197	<0.00214	<0.00175	<0.00158	<0.00143	<0.00167

TABLE 3
SUMMARY OF SOIL ANALYTICAL RESULTS - VOCs

4.2367-Acre South Street Parcel
1685 and 1695 South Street
Houston, Texas

Notes:

¹Samples collected by AEC (1995-2002) and analyzed by Mercury Environmental Services, Inc in Deer Park, Texas and Envirodyne Laboratories, Inc in Houston, Texas. Samples collected by Arcadis (2007) and analyzed by Xenco Laboratories in Houston, Texas. Samples collected by Braun Intertec (August 2019 and June 2022) and analyzed by Pace Analytical in Mt. Juliet, Tennessee and Eurofins in Houston, Texas and collected by TGE (March 2022) and analyzed by Pace Analytical in Mt. Juliet, Tennessee.

²Texas Commission on Environmental Quality (TCEQ) Texas Risk Reduction Program (TRRP) Tier 1 residential soil-to-groundwater ingestion (^{GW}Soil_{ing}) protective concentration level (PCL) for a 0.5-acre source area.

³TCEQ TRRP Tier 1 residential total soil combined (^{Tot}Soil_{comb}) PCL for a 0.5-acre source area.

⁴Volatile organic compounds (VOCs) analyzed by U.S. Environmental Protection Agency (EPA) Method 8260.

Italicized sample results indicate sample duplicate data.

Bold regulatory value indicates the applicable residential assessment level (RAL); defined as the lower of the Tier 1 residential ^{GW}Soil_{ing} PCL and ^{Tot}Soil_{comb} PCL for a 0.5-acre source area..

Bold and highlighted sample data indicates the associated analyte was detected at a concentration exceeding the MSD adjusted RAL.

Additional VOCs were analyzed but not listed due to analyte concentrations not detected above sample detection limits.

-- The sample was only analyzed for m,p-xylenes and o-xylenes or for total, xylenes

(NA) The sample was not analyzed for the VOC.

(J) The identification of the analyte is acceptable; the reported value is an estimate.

(J3) The associated batch QC was outside the established quatilty control range for accuracy.

(C3) The reported concentration is an estimate. The continuing calibration standard associated with this data responded low. Method sensitivity check is acceptable.

(C5) The reported concentration is an estimate. The continuing calibration standard associated with this data responded high. Data is likely to show a high bias concerning the result.

(B) The analyte was found the in associated blank.

All results are in milligrams per kilogram (mg/kg).

TABLE 4
SUMMARY OF SOIL ANALYTICAL RESULTS -SVOCs

4.2367-Acre South Street Parcel
1685 and 1695 South Street
Houston, Texas

Sample ID ¹	Residential GW Soil _{ing} PCL ²	Residential Tot Soil _{Comb} PCL ³	Residential Air Soil _{Inh-v} PCL ⁴	SB-6	SB-7	SB-8	SB-9	SB-10	TMW-01			TMW-02	
Sampled By				AEC					Arcadis				
Date Collected				7/19/2002					11/8/2007				
Sample Depth (feet)				5-6	4-6	5-6	14	7-8	0-5	8-10	32-34	0-5	16-18
Semi-Volatile Organic Compounds⁵ (mg/kg)													
Acenaphthene	240	3,000	--	<2.5	<2.5	<2.5	<2.5	138.5	0.092 J	<0.001	<0.001	<0.001	<0.001
Acenaphthylene	410	3,800	--	<2.5	<2.5	<2.5	<2.5	<2.5	0.111 J	<0.002	<0.002	<0.002	<0.002
Anthracene	6,900	18,000	--	<2.5	<2.5	<2.5	<2.5	35.0	33	<0.001	<0.001	0.009 J	<0.001
Benz(a)anthracene	130	41	5,500	<2.5	<2.5	<2.5	<2.5	30.0	0.730	<0.004	<0.004	0.034 J	<0.004
Benzo(b)fluoranthene	440	42	9,000	<2.5	<2.5	<2.5	<2.5	<2.5	0.986	<0.001	<0.001	<0.001	<0.001
Benzo(k)fluroanthene	4,500	420	220,000	<2.5	<2.5	<2.5	<2.5	<2.5	0.325 J	<0.001	<0.001	0.06	<0.001
Benzo(g,h,i)perylene	1,800	46,000	--	<2.5	<2.5	<2.5	<2.5	<2.5	0.363 J	<0.001	<0.001	0.027 J	<0.001
Benzo(a)pyrene	7.6	4.1	64.0	<2.5	<2.5	<2.5	<2.5	<2.5	0.608	0.002 J	<0.001	0.03 J	<0.001
Chrysene	11,000	4,100	870,000	<2.5	<2.5	<2.5	<2.5	56.0	2.35	<0.001	<0.001	0.032 J	<0.001
Dibenz(a,h)anthracene	15	4	2,900	<2.5	<2.5	<2.5	<2.5	<2.5	0.118 J	<0.003	<0.003	<0.003	<0.003
Fluoranthene	1,900	2,300	--	<2.5	<2.5	<2.5	<2.5	83.0	1.35	<0.001	<0.001	0.06	<0.001
Fluorene	300	2,300	--	<2.5	<2.5	<2.5	<2.5	300	2.78	<0.001	<0.001	<0.001	<0.001
Indeno(1,2,3-cd)pyrene	1,300	42	37,000	<2.5	<2.5	<2.5	<2.5	<2.5	0.455	<0.001	<0.001	0.026 J	<0.001
Naphthalene	31	220	270	<2.5	<2.5	<2.5	<2.5	205	1.21	<0.002	<0.002	<0.002	<0.002
2-Methylnaphthalene	17	250	--	<2.5	<2.5	<2.5	<2.5	191.5	0.993	<0.001	<0.001	<0.001	<0.001
Phenanthrene	420	1,700	--	<2.5	<2.5	<2.5	<2.5	66.5	4.37	<0.001	<0.001	0.03 J	<0.001
Pyrene	1,100	1,700	--	<2.5	<2.5	<2.5	<2.5	56.5	1.26	<0.001	<0.001	0.054 J	<0.001

TABLE 4
SUMMARY OF SOIL ANALYTICAL RESULTS -SVOCS

4.2367-Acre South Street Parcel
1685 and 1695 South Street
Houston, Texas

Sample ID ¹	Residential GW Soil _{Ing} PCL ²	Residential Tot Soil _{Comb} PCL ³	Residential Air Soil _{Inh-V} PCL ⁴	TMW-02	MW-01		MW-02			MW-03			
Sampled By				Arcadis									
Date Collected				11/8/2007									
Sample Depth (feet)				30-32	0-5	10-12	0-5	10-12	30-32	30-32	0-5	6-8	30-34
	Semi-Volatile Organic Compounds ⁵ (mg/kg)												
Acenaphthene	240	3,000	--	<0.001	0.241 J	<0.001	0.915 J	<0.001	<0.001	<0.001	<0.001	<0.001	<0.001
Acenaphthylene	410	3,800	--	<0.002	1.47	<0.002	<0.097	<0.002	<0.002	<0.002	<0.002	<0.002	<0.002
Anthracene	6,900	18,000	--	<0.001	2.00	<0.001	1.7 J	<0.001	<0.001	<0.001	<0.001	<0.001	<0.001
Benz(a)anthracene	130	41	5,500	<0.005	9.99	<0.004	23.1	0.005 J	<0.004	<0.005	0.016 J	<0.004	<0.004
Benzo(b)fluoranthene	440	42	9,000	<0.001	18.4	<0.001	43.7	0.004 J	<0.001	<0.001	0.013 J	<0.001	<0.001
Benzo(k)fluroanthene	4,500	420	220,000	<0.001	6.33	<0.001	26.8	0.002 J	<0.001	<0.001	0.015 J	<0.001	<0.001
Benzo(g,h,i)perylene	1,800	46,000	--	<0.001	9.06	<0.001	33.9	<0.001	<0.001	<0.001	<0.001	<0.001	<0.001
Benzo(a)pyrene	7.6	4.1	64.0	<0.001	12.7	0.003 J	42.5	0.003 J	<0.001	<0.001	0.018 J	0.004 J	<0.001
Chrysene	11,000	4,100	870,000	<0.001	12.2	<0.001	27.6	<0.001	<0.001	<0.001	0.018 J	<0.001	<0.001
Dibenz(a,h)anthracene	15	4	2,900	<0.003	2.34	<0.003	7.73	<0.003	<0.003	<0.003	<0.003	<0.003	<0.003
Fluoranthene	1,900	2,300	--	<0.001	17.4	<0.001	24.8	<0.001	<0.001	<0.001	0.012 J	<0.001	<0.001
Fluorene	300	2,300	--	<0.001	0.307	<0.001	0.466	<0.001	<0.001	<0.001	<0.001	<0.001	<0.001
Indeno(1,2,3-cd)pyrene	1,300	42	37,000	<0.001	12.7	<0.001	31.2	<0.001	<0.001	<0.001	<0.001	<0.001	<0.001
Naphthalene	31	220	270	<0.003	0.085	<0.002	0.968 J	<0.002	<0.002	<0.003	0.016 J	<0.002	<0.002
2-Methylnaphthalene	17	250	--	<0.001	0.007 J	<0.001	<0.027 J	<0.001	<0.001	<0.001	0.039 J	<0.001	<0.001
Phenanthrene	420	1,700	--	<0.001	6.06	<0.001	6.6	<0.001	<0.001	<0.001	<0.001	<0.001	<0.001
Pyrene	1,100	1,700	--	<0.001	17.4	<0.001	21.8	<0.001	<0.001	<0.001	0.032 J	<0.001	<0.001

TABLE 4
SUMMARY OF SOIL ANALYTICAL RESULTS -SVOCS

4.2367-Acre South Street Parcel
1685 and 1695 South Street
Houston, Texas

Sample ID ¹	Residential GW Soil _{Ing} PCL ²	Residential Tot Soil _{Comb} PCL ³	Residential Air Soil _{Inh-v} PCL ⁴	MW-04			MW-05			MW-06			SB-01
Sampled By				Arcadis									
Date Collected				11/8/2007									11/9/2007
Sample Depth (feet)				0-5	10-12	30-32	0-5	4-6	32-34	0-5	18-20	28-30	0-5
	Semi-Volatile Organic Compounds⁵ (mg/kg)												
Acenaphthene	240	3,000	--	0.041 J	<0.001	<0.001	<0.007	0.308 J	<0.001	<0.007	<0.001	<0.001	<0.007
Acenaphthylene	410	3,800	--	0.037 J	<0.002	<0.002	0.033 J	0.417	<0.002	<0.021	<0.002	<0.002	0.02 J
Anthracene	6,900	18,000	--	0.133 J	<0.001	<0.001	0.048 J	174	<0.001	<0.007	<0.001	<0.001	0.049 J
Benz(a)anthracene	130	41	5,500	1.54	<0.004	<0.004	0.107 J	2.57	<0.004	0.08 J	<0.004	<0.004	0.207 J
Benzo(b)fluoranthene	440	42	9,000	3.45	<0.001	<0.001	0.114 J	3.02	<0.001	0.057 J	<0.001	<0.001	0.281 J
Benzo(k)fluroanthene	4,500	420	220,000	1.34	<0.001	<0.001	0.044 J	1.2	<0.001	0.034 J	<0.001	<0.001	0.098 J
Benzo(g,h,i)perylene	1,800	46,000	--	2.16	<0.001	<0.001	0.085 j	0.981	<0.001	<0.007	<0.001	<0.001	0.142 J
Benzo(a)pyrene	7.6	4.1	64.0	2.75	<0.001	0.005 J	0.088 J	1.69	<0.001	0.042 J	<0.001	<0.001	0.191 J
Chrysene	11,000	4,100	870,000	1.87	<0.001	<0.001	0.066 J	14.2	<0.001	0.046 J	<0.001	<0.001	0.175 J
Dibenz(a,h)anthracene	15	4	2,900	0.37	<0.003	<0.003	<0.027	0.342 J	<0.003	<0.028	<0.003	<0.003	<0.03
Fluoranthene	1,900	2,300	--	1.95	<0.001	<0.001	0.129 J	5.02	<0.001	0.076 J	<0.001	<0.001	0.346 J
Fluorene	300	2,300	--	0.026 J	<0.001	<0.001	<0.004	23.6	<0.001	<0.005	<0.001	<0.001	<0.005
Indeno(1,2,3-cd)pyrene	1,300	42	37,000	2.24	<0.001	<0.001	0.074 J	1.39	<0.001	<0.008	<0.001	<0.001	0.146 J
Naphthalene	31	220	270	0.033 J	<0.002	<0.003	0.041 J	8.34	<0.002	<0.023	<0.002	<0.002	<0.024
2-Methylnaphthalene	17	250	--	0.003 J	<0.001	<0.001	0.055 J	9.04	<0.001	<0.006	<0.001	<0.001	<0.006
Phenanthrene	420	1,700	--	0.528	<0.001	<0.001	0.081 J	30.1	<0.001	0.038 J	<0.001	<0.001	0.118 J
Pyrene	1,100	1,700	--	1.89	<0.001	<0.001	0.125 J	3.65	<0.001	0.07	<0.001	<0.001	0.338 J

TABLE 4
SUMMARY OF SOIL ANALYTICAL RESULTS -SVOCS

4.2367-Acre South Street Parcel
1685 and 1695 South Street
Houston, Texas

Sample ID ¹	Residential GW Soil _{Ing} PCL ²	Residential Tot Soil _{Comb} PCL ³	Residential Air Soil _{Inh-V} PCL ⁴	SB-01		SB-02				SB-02	SB-03		
Sampled By				Arcadis									
Date Collected				11/9/2007									
Sample Depth (feet)				10-12	30-32	0-5	6-8	12-14	16-18	22-24	26-28	30-32	0-5
Semi-Volatile Organic Compounds⁵ (mg/kg)													
Acenaphthene	240	3,000	--	<0.001	<0.001	<0.003	<0.004	<0.001	<0.001	<0.004	<0.001	<0.003	<0.08
Acenaphthylene	410	3,800	--	<0.002	<0.002	<0.001	<0.011	<0.002	<0.002	<0.011	<0.002	<0.01	<0.0023
Anthracene	6,900	18,000	--	<0.001	<0.001	0.058 J	<0.003	<0.001	<0.001	<0.004	<0.001	<0.003	<0.007
Benz(a)anthracene	130	41	5,500	<0.004	0.019 J	0.114 J	<0.021	<0.004	<0.004	<0.022	<0.004	<0.02	0.118 J
Benzo(b)fluoranthene	440	42	9,000	<0.001	0.029 J	0.105 J	<0.003	<0.001	<0.001	<0.003	<0.001	<0.003	0.088 J
Benzo(k)fluroanthene	4,500	420	220,000	<0.001	0.017 J	0.114 J	<0.004	<0.001	<0.001	<0.005	<0.001	<0.004	0.097 J
Benzo(g,h,i)perylene	1,800	46,000	--	<0.001	<0.001	0.099 J	<0.004	<0.001	<0.001	<0.005	<0.001	<0.003	<0.008
Benzo(a)pyrene	7.6	4.1	64.0	<0.001	0.018 J	0.09 J	<0.002	0.006 J	<0.001	<0.002	<0.001	<0.002	0.046 J
Chrysene	11,000	4,100	870,000	<0.001	0.026 J	0.108 J	<0.015	<0.001	<0.001	<0.005	<0.001	<0.005	0.118 J
Dibenz(a,h)anthracene	15	4	2,900	<0.003	<0.003	<0.013	<0.003	<0.003	<0.003	<0.015	<0.003	<0.014	<0.031
Fluoranthene	1,900	2,300	--	<0.001	0.05	0.23	<0.003	<0.001	<0.001	<0.003	<0.001	<0.003	0.101 J
Fluorene	300	2,300	--	<0.001	<0.001	<0.002	<0.002	<0.001	<0.001	<0.002	<0.001	<0.002	<0.005
Indeno(1,2,3-cd)pyrene	1,300	42	37,000	<0.001	<0.001	0.088 J	<0.004	<0.001	<0.001	<0.005	<0.001	<0.004	<0.009
Naphthalene	31	220	270	<0.002	<0.002	<0.011	<0.012	<0.002	<0.002	<0.012	<0.002	<0.012	<0.025
2-Methylnaphthalene	17	250	--	<0.001	<0.001	<0.003	<0.003	<0.001	<0.001	<0.003	<0.001	<0.003	<0.006
Phenanthrene	420	1,700	--	<0.001	0.032 J	0.132 J	<0.003	<0.001	<0.001	<0.004	<0.001	<0.003	0.042 J
Pyrene	1,100	1,700	--	<0.001	0.056 J	0.175 J	<0.003	<0.001	<0.001	<0.003	<0.001	<0.003	0.101 J

TABLE 4
SUMMARY OF SOIL ANALYTICAL RESULTS -SVOCs

4.2367-Acre South Street Parcel
1685 and 1695 South Street
Houston, Texas

Sample ID ¹	Residential GW Soil _{Ing} PCL ²	Residential Tot Soil _{Comb} PCL ³	Residential Air Soil _{Inh-v} PCL ⁴	SB-03		SB-04			MW-5R	MW-06	MW-07		
Sampled By				Arcadis						Braun Intertec			
Date Collected				11/9/2007						8/21/2019	8/19/2019		
Sample Depth (feet)				22-24	30-32	0-5	18-20	22-24	26-28	30-32	14 - 15	0 - 2	0 - 2
Semi-Volatile Organic Compounds⁵ (mg/kg)													
Acenaphthene	240	3,000	--	<0.001	<0.014	1.99	<0.001	<0.001	<0.001	<0.002 J	<0.0777	<0.00719	<0.0336
Acenaphthylene	410	3,800	--	<0.002	<0.043	0.162	<0.002	<0.002	<0.002	<0.002	<0.0812	<0.00751	<0.0352
Anthracene	6,900	18,000	--	<0.001	<0.014	1.54	<0.001	<0.003	<0.002	0.004 J	0.171 J	0.0110 J	0.0488 J
Benz(a)anthracene	130	41	5,500	<0.004	<0.083	0.493	<0.004	0.019 J	0.006 J	0.005 J	0.0819 J	0.0305 J	0.0881 J
Benzo(b)fluoranthene	440	42	9,000	<0.001	<0.012	0.481	<0.001	0.034 J	0.007 J	0.002 J	0.126 J	0.0487	0.194
Benzo(k)fluroanthene	4,500	420	220,000	<0.001	<0.017	0.198 J	<0.001	0.015 J	0.003 J	<0.001	<0.0704	0.0165 J	0.0550 J
Benzo(g,h,i)perylene	1,800	46,000	--	<0.001	<0.014	0.226 J	<0.001	0.02 J	0.004 J	<0.001	<0.0873	0.0275 J	0.0888 J
Benzo(a)pyrene	7.6	4.1	64.0	<0.001	<0.009	0.315 J	<0.001	0.02 J	0.003 J	<0.001	0.0839 J	0.0340 J	0.106 J
Chrysene	11,000	4,100	870,000	<0.001	<0.02	0.501	<0.001	0.021 J	0.003 J	<0.001	0.173 J	0.0375	0.149 J
Dibenz(a,h)anthracene	15	4	2,900	<0.003	<0.058	0.049 J	<0.003	0.005 J	<0.003	<0.003	<0.0994	<0.00919	<0.0430
Fluoranthene	1,900	2,300	--	<0.001	<0.012	4.53	<0.001	0.049	0.005 J	0.008 J	0.144 J	0.0550	0.183
Fluorene	300	2,300	--	<0.001	<0.009	1.87	<0.001	<0.001	<0.001	0.002 J	<0.0825	<0.00764	<0.0357
Indeno(1,2,3-cd)pyrene	1,300	42	37,000	<0.001	<0.017	0.243 J	<0.001	0.021 J	<0.001	<0.001	0.114 J	0.0292 J	0.0898 J
Naphthalene	31	220	270	<0.002	<0.047	0.837	<0.002	<0.002	<0.002	<0.002	<0.108	<0.00995	<0.0466
2-Methylnaphthalene	17	250	--	<0.001	<0.012	0.299 J	<0.001	<0.001	<0.001	<0.001	<0.104	<0.00964	0.0630 J
Phenanthrene	420	1,700	--	<0.001	<0.013	8.50	<0.001	0.016 J	0.006 J	0.012 J	0.139 J	0.0235 J	0.154 J
Pyrene	1,100	1,700	--	<0.001	<0.012	2.81	<0.001	0.04 J	0.004 J	0.006 J	0.200 J	0.0511	0.167 J

TABLE 4
SUMMARY OF SOIL ANALYTICAL RESULTS -SVOCs

4.2367-Acre South Street Parcel
1685 and 1695 South Street
Houston, Texas

Sample ID ¹	Residential GW Soil _{Ing} PCL ²	Residential Tot Soil _{Comb} PCL ³	Residential Air Soil _{Inh-v} PCL ⁴	MW-8	MW-9	SB-11	SB-12	SB-13	SB-14	SB-15	SB-16	SB-17	SB-18
Sampled By				Braun Intertec									
Date Collected				8/20/2019		8/19/2019		8/20/2019		8/21/2019			
Sample Depth (feet)				5 - 6	25 - 26	0 - 2		9 - 10	0 - 2	19 - 20	5 - 6	0 - 2	0 - 2
Semi-Volatile Organic Compounds ⁵ (mg/kg)													
Acenaphthene	240	3,000	--	<0.0705	0.176 J	<0.0350	<0.0337	0.509 J	<0.0342	13.0	0.133 J	0.00964 J	0.309
Acenaphthylene	410	3,800	--	0.123 J	0.161 J	<0.0366	<0.0352	1.21 J	<0.0357	<0.207	<0.0753	0.0124	0.0160 J
Anthracene	6,900	18,000	--	0.238 J	6.23	<0.0344	0.0440 J	197	<0.0337	4.39	0.361 J	0.0446	0.363
Benz(a)anthracene	130	41	5,500	0.255 J	1.27	0.0385 J	0.474	6.1	0.162 J	1.16	0.220 J	0.173	0.965
Benzo(b)fluoranthene	440	42	9,000	0.407	1.19	0.0561 J	0.904	10.1	0.227	0.540 J	0.229 J	0.233	1.15
Benzo(k)fluroanthene	4,500	420	220,000	0.125 J	0.364 J	<0.0317	0.282	3.76	0.0805 J	0.294 J	0.0870 J	0.0802	0.374
Benzo(g,h,i)perylene	1,800	46,000	--	0.419	0.574	<0.0393	0.495	4.16	0.110 J	<0.222	0.138 J	0.121	0.393
Benzo(a)pyrene	7.6	4.1	64.0	0.232 J	0.829	0.0365 J	0.692	2.9	0.144 J	0.412 J	0.172 J	0.163	0.749
Chrysene	11,000	4,100	870,000	0.383	1.51	0.0567 J	0.498	37.1	0.186	1.85	0.145 J	0.188	1.02
Dibenz(a,h)anthracene	15	4	2,900	<0.0901	0.154 J	<0.0447	0.120 J	1.04 J	<0.0437	<0.253	<0.0890	0.0279 J	0.115
Fluoranthene	1,900	2,300	--	0.389	3.79	0.0760 J	0.521	9.28	0.213	8.05	0.545	0.278	2.95
Fluorene	300	2,300	--	<0.0749	0.452	<0.0372	<0.0358	6.95	<0.0363	2.25	0.0862 J	0.00859 J	0.272
Indeno(1,2,3-cd)pyrene	1,300	42	37,000	0.286 J	0.521	<0.0421	0.531	3.91	0.124 J	<0.238	0.154 J	0.129	0.498
Naphthalene	31	220	270	0.285 J	0.214 J	<0.0485	<0.0466	2.58	<0.0474	<0.274	<0.0964	0.00977 J	0.164
2-Methylnaphthalene	17	250	--	0.224 J	0.175 J	0.122 J	<0.0452	2.08	<0.0459	<0.265	<0.0933	0.00917 J	0.0948
Phenanthrene	420	1,700	--	0.262 J	0.752	0.0892 J	0.153 J	10.2	0.0423 J	1.65	0.478	0.139	3.05
Pyrene	1,100	1,700	--	0.392	4.29	0.0686 J	0.508	9.06	0.243	7.19	0.685	0.295	2.33

TABLE 4
SUMMARY OF SOIL ANALYTICAL RESULTS -SVOCs

4.2367-Acre South Street Parcel
1685 and 1695 South Street
Houston, Texas

Sample ID ¹	Residential GW Soil _{ing} PCL ²	Residential Tot Soil _{Comb} PCL ³	Residential Air Soil _{Inh-v} PCL ⁴	SB-19	MW-1A		TMW-01A		MW-5A	TSB-1		TSB-2		
Sampled By				Braun Intertec								TGE Resources, Inc		
Date Collected				8/21/2019	6/21/2022					3/16/2022	3/17/2022		3/18/2022	
Sample Depth (feet)				9 - 10	2.5	5	2.5	5	4-6	3-4	27-27.5	34-35	2-3	
Semi-Volatile Organic Compounds⁵ (mg/kg)														
Acenaphthene	240	3,000	--	<0.00916	0.403 J	<0.0176	<0.157	<0.172	<0.159	<0.000678	<0.00606	<0.00695	<0.00661	
Acenaphthylene	410	3,800	--	<0.00957	2.13	<0.0168	<0.149	<0.164	<0.152	<0.0059	<0.00527	<0.00605	<0.00575	
Anthracene	6,900	18,000	--	0.0238 J	3.05	<0.0157	<0.140	<0.153	<0.142	<0.00745	<0.00667	<0.00765	<0.00727	
Benz(a)anthracene	130	41	5,500	0.0347 J	13.3	<0.0160	<0.142	<0.156	0.163 J	<0.00738	<0.0066	<0.00757	0.0098 J	
Benzo(b)fluoranthene	440	42	9,000	0.0664	24.1	<0.0143	<0.127	<0.140	0.188 J	<0.00781	<0.00698	<0.00801	<0.00762	
Benzo(k)fluroanthene	4,500	420	220,000	0.0188 J	9.22	<0.0220	<0.196	<0.215	<0.199	<0.00744	<0.00666	<0.00764	<0.00726	
Benzo(g,h,i)perylene	1,800	46,000	--	0.0243 J	16.8	<0.0174	<0.155	<0.170	<0.158	<0.00766	<0.00685	<0.00786	<0.00747	
Benzo(a)pyrene	7.6	4.1	64.0	0.0330 J	18.6	<0.0195	<0.174	<0.191	<0.177	<0.00778	<0.00696	<0.00799	<0.00759	
Chrysene	11,000	4,100	870,000	0.0823	16.1	<0.0188	<0.167	<0.183	<0.170	<0.00832	<0.00744	<0.00854	0.00886 J	
Dibenz(a,h)anthracene	15	4	2,900	<0.0117	4.98	<0.0144	<0.128	<0.141	<0.130	<0.0116	<0.00744	<0.0119	<0.0113	
Fluoranthene	1,900	2,300	--	0.118	20.3	<0.0167	<0.148	<0.163	0.278 J	0.00971 J	<0.0104	<0.00775	0.01660 J	
Fluorene	300	2,300	--	<0.00973	0.477 J	<0.0157	<0.140	<0.154	<0.142	<0.00681	<0.00676	<0.00699	<0.00665	
Indeno(1,2,3-cd)pyrene	1,300	42	37,000	0.0248 J	13.3	<0.0153	<0.136	<0.149	0.151 J	<0.0118	<0.0106	<0.0121	<0.0115	
Naphthalene	31	220	270	<0.0127	<0.159	0.0305 J	<0.158	<0.173	<0.161	<0.0105	<0.0094	<0.0108	<0.0103	
2-Methylnaphthalene	17	250	--	0.0766	<0.460	0.0574 J	<0.457	<0.502	<0.464	NA	NA	NA	NA	
Phenanthrene	420	1,700	--	0.218	8.63	<0.0188	<0.168	<0.184	0.174 J	<0.00831	<0.00743	<0.00853	0.02120 J	
Pyrene	1,100	1,700	--	0.110	23.1	<0.0190	<0.148	<0.162	0.242 J	<0.00815	<0.00728	<0.00836	0.01560 J	

TABLE 4
SUMMARY OF SOIL ANALYTICAL RESULTS -SVOCS

4.2367-Acre South Street Parcel
1685 and 1695 South Street
Houston, Texas

Sample ID ¹	Residential Soil _{ing} PCL ²	Residential Soil _{Comb} PCL ³	Residential Soil _{Inh-v} PCL ⁴	TSB-2		TSB-3		TSB-4			TSB-5		
Sampled By				TGE Resources, Inc									
Date Collected				3/23/2022	3/23/2022	3/14/2022	3/16/2022		3/14/2022	3/16/2022		3/23/2022	
Sample Depth (feet)				16-17	32-33	2.5-3.5	14-15	33.5-34.5	1-2	23-24	34-35	34-35 (DUP)	1-2
Semi-Volatile Organic Compounds⁵ (mg/kg)													
Acenaphthene	240	3,000	--	<0.00629	<0.00639	<0.00662	<0.00625	<0.0072	<0.00658	<0.00658	<0.00679	<0.00618	0.0673
Acenaphthylene	410	3,800	--	<0.00547	<0.00556	<0.00544	<0.00544	<0.00626	<0.00573	<0.00572	<0.00591	<0.00537	0.472
Anthracene	6,900	18,000	--	<0.00692	<0.00703	<0.00728	<0.00688	<0.00792	<0.00724	<0.00724	<0.00747	<0.00679	0.235
Benz(a)anthracene	130	41	5,500	<0.00685	<0.00696	<0.00721	<0.00681	<0.00784	<0.00717	<0.00717	<0.00739	<0.00673	1.71
Benzo(b)fluoranthene	440	42	9,000	<0.00724	<0.00736	<0.00763	<0.00721	<0.00829	<0.00759	<0.00758	<0.00782	<0.00711	2.65
Benzo(k)fluoroanthene	4,500	420	220,000	<0.0069	<0.00702	<0.00727	<0.00687	<0.00791	<0.00723	<0.00723	<0.00746	<0.00678	1.04
Benzo(g,h,i)perylene	1,800	46,000	--	<0.0071	<0.00722	<0.00748	<0.00707	<0.00813	<0.00744	<0.00743	<0.00767	<0.00698	1.36
Benzo(a)pyrene	7.6	4.1	64.0	<0.00722	<0.00734	<0.0076	<0.00718	<0.00827	<0.00756	<0.00756	<0.0078	<0.00709	1.57
Chrysene	11,000	4,100	870,000	<0.00772	<0.00785	<0.00813	<0.00768	<0.00884	<0.00809	<0.00808	<0.00834	<0.00758	2.27
Dibenz(a,h)anthracene	15	4	2,900	<0.0108	<0.0109	<0.0113	<0.0107	<0.0123	<0.0113	<0.0113	<0.0116	<0.0106	0.365
Fluoranthene	1,900	2,300	--	<0.00701	<0.00713	<0.00738	<0.00697	<0.00803	<0.00734	<0.00734	<0.00757	<0.00689	2.05
Fluorene	300	2,300	--	<0.00632	<0.00643	<0.00666	<0.00629	<0.00724	<0.00662	<0.00662	<0.00683	<0.00621	0.02470 J
Indeno(1,2,3-cd)pyrene	1,300	42	37,000	<0.011	<0.0112	<0.0116	<0.0109	<0.0126	<0.0115	<0.0115	<0.0119	<0.0108	1.47
Naphthalene	31	220	270	<0.00975	<0.00991	<0.0103	<0.0097	<0.0112	<0.0102	<0.0102	<0.0105	<0.00958	0.03140 J
2-Methylnaphthalene	17	250	--	NA	NA	NA	NA	NA	NA	NA	NA	NA	NA
Phenanthrene	420	1,700	--	<0.00771	<0.00784	<0.00812	<0.00767	<0.00883	<0.00807	<0.00807	<0.00833	<0.00757	0.141
Pyrene	1,100	1,700	--	<0.00756	<0.00768	<0.00796	<0.00752	<0.00865	<0.00792	<0.00791	<0.00816	<0.00742	2.55

TABLE 4
SUMMARY OF SOIL ANALYTICAL RESULTS -SVOCs

4.2367-Acre South Street Parcel
1685 and 1695 South Street
Houston, Texas

Sample ID ¹	Residential GW Soil _{ing} PCL ²	Residential Tot Soil _{Comb} PCL ³	Residential Air Soil _{Inh-v} PCL ⁴	TSB-5		TSB-6		TSB-7			TSB-8		TSB-9
Sampled By				TGE Resources, LLC									
Date Collected				3/23/2022		3/24/2022		3/17/2022	3/22/2022		3/24/2022		3/17/2022
Sample Depth (feet)				6-7	30-31	4-5	29-30	1-2	30-31	32.5-33	2-3	29-29.5	0.5-1
Semi-Volatile Organic Compounds⁵ (mg/kg)													
Acenaphthene	240	3,000	--	<0.00694	<0.0063	<0.00654	<0.00619	<0.00706	<0.00669	<0.00693	<0.00663	<0.00623	<0.00665
Acenaphthylene	410	3,800	--	<0.00604	<0.00549	<0.00569	<0.00539	<0.00615	<0.00582	<0.00603	<0.00577	<0.00542	0.01250 J
Anthracene	6,900	18,000	--	<0.00764	<0.00694	<0.0072	<0.00681	<0.00777	<0.00736	<0.00762	0.00899 J	<0.00686	0.02070 J
Benz(a)anthracene	130	41	5,500	<0.00756	<0.00687	0.01060 J	<0.00675	<0.00769	<0.00728	<0.00754	0.03930 J	<0.00679	0.149
Benzo(b)fluoranthene	440	42	9,000	<0.008	<0.00726	0.01430 J	<0.00714	<0.00814	<0.0077	<0.00798	0.0482	<0.00718	0.2
Benzo(k)fluroanthene	4,500	420	220,000	<0.00762	<0.00692	<0.00719	<0.0068	<0.00776	<0.00734	<0.00761	0.01700 J	<0.00684	0.0608
Benzo(g,h,i)perylene	1,800	46,000	--	<0.00784	<0.00712	0.01020 J	<0.007	<0.00798	<0.00755	<0.00783	0.03500 J	<0.00704	0.0954
Benzo(a)pyrene	7.6	4.1	64.0	<0.00797	<0.00724	0.00931 J	<0.00711	<0.00811	<0.00768	<0.00796	0.03800 J	<0.00716	0.134
Chrysene	11,000	4,100	870,000	<0.00853	<0.00774	0.00996 J	<0.00761	<0.00868	<0.00821	<0.00851	0.03600 J	<0.00765	0.17
Dibenz(a,h)anthracene	15	4	2,900	<0.0119	<0.0108	<0.0112	<0.0106	<0.0121	<0.0114	<0.0119	<0.0113	<0.0107	0.0252 J
Fluoranthene	1,900	2,300	--	<0.00774	<0.00703	0.0159 J	<0.00691	0.00839 J	<0.00746	<0.00772	0.0729	<0.00695	0.278
Fluorene	300	2,300	--	<0.00698	<0.00634	<0.00658	<0.00623	<0.0071	<0.00672	<0.00697	<0.00666	<0.00627	<0.00669
Indeno(1,2,3-cd)pyrene	1,300	42	37,000	<0.0121	<0.011	<0.0114	<0.0108	<0.0123	<0.0117	<0.0121	0.0283 J	<0.0109	0.107
Naphthalene	31	220	270	<0.0108	<0.00978	<0.0102	<0.00961	<0.011	<0.0104	<0.0107	<0.0103	<0.00967	<0.0103
2-Methylnaphthalene	17	250	--	NA	NA	NA	NA	NA	NA	NA	NA	NA	NA
Phenanthrene	420	1,700	--	<0.00851	<0.00773	0.01260 J	<0.0076	<0.00866	<0.0085	<0.0085	0.0418	<0.00764	0.11
Pyrene	1,100	1,700	--	<0.00835	<0.00758	0.01530 J	<0.00745	<0.00849	<0.00833	<0.00833	0.0626	<0.00759	0.236

TABLE 4
SUMMARY OF SOIL ANALYTICAL RESULTS -SVOCs

4.2367-Acre South Street Parcel
1685 and 1695 South Street
Houston, Texas

Sample ID ¹	Residential GW Soil _{ing} PCL ²	Residential Tot Soil _{Comb} PCL ³	Residential Air Soil _{Inh-v} PCL ⁴	TSB-9		TSB-10		TSB-10		TSB-11		
Sampled By				TGE Resources, Inc								
Date Collected				3/18/2022		3/17/2022		3/18/2022		3/14/2022	3/15/2022	
Sample Depth (feet)				29-29.5	30.5-31	1-2	1-2 (DUP)	27-27.5	29.5-30	2.5-3.5	33-34	34-35
Semi-Volatile Organic Compounds⁵ (mg/kg)												
Acenaphthene	240	3,000	--	<0.00644	<0.00634	0.01160 J	<0.00706	<0.00614	<0.00633	<0.00635	<0.00618	<0.00612
Acenaphthylene	410	3,800	--	<0.00561	<0.00552	0.01150 J	0.01530 J	<0.00534	<0.00551	<0.00553	<0.00538	<0.00533
Anthracene	6,900	18,000	--	<0.00709	<0.00697	0.02730 J	0.01850 J	<0.00675	<0.00696	<0.00699	<0.0068	<0.00673
Benz(a)anthracene	130	41	5,500	<0.00702	<0.0069	0.136	0.185	<0.00669	<0.00669	<0.00692	<0.00674	<0.00667
Benzo(b)fluoranthene	440	42	9,000	<0.00742	<0.0073	0.167	0.161	<0.00707	<0.00729	<0.00732	<0.00713	<0.00705
Benzo(k)fluoroanthene	4,500	420	220,000	<0.00706	<0.00696	0.0592	0.241	<0.00674	<0.00695	<0.00698	<0.00679	<0.00672
Benzo(g,h,i)perylene	1,800	46,000	--	<0.00728	<0.00716	0.0791	0.116	<0.00694	<0.00715	<0.00718	<0.00699	<0.00692
Benzo(a)pyrene	7.6	4.1	64.0	<0.0074	<0.00728	0.118	0.846	<0.00705	<0.00727	<0.0073	<0.0071	<0.00703
Chrysene	11,000	4,100	870,000	<0.00791	<0.00779	0.153	0.214	<0.00754	<0.00777	<0.0078	<0.0076	<0.00752
Dibenz(a,h)anthracene	15	4	2,900	<0.011	<0.0109	0.203 J	0.0276 J	<0.0105	<0.0108	<0.0109	<0.0106	<0.0105
Fluoranthene	1,900	2,300	--	<0.00718	<0.00707	0.302	0.348	<0.00685	<0.00685	<0.00708	<0.0069	<0.00682
Fluorene	300	2,300	--	<0.00648	<0.00637	0.01190 J	<0.0071	<0.00617	<0.00617	<0.00639	<0.00622	<0.00615
Indeno(1,2,3-cd)pyrene	1,300	42	37,000	<0.0112	<0.0111	0.881	0.131	<0.0107	<0.0107	<0.0111	<0.0108	<0.0107
Naphthalene	31	220	270	<0.00999	<0.00983	<0.0104	<0.0011	<0.00952	<0.00952	<0.00982	<0.00959	<0.00949
2-Methylnaphthalene	17	250	--	NA	NA	NA	NA	NA	NA	NA	NA	NA
Phenanthrene	420	1,700	--	<0.0079	<0.00777	0.212	0.119	<0.00753	<0.00753	<0.00776	<0.00758	<0.00751
Pyrene	1,100	1,700	--	<0.00775	<0.00762	0.263	0.309	<0.00738	<0.00738	<0.00761	<0.00744	<0.00736

TABLE 4
SUMMARY OF SOIL ANALYTICAL RESULTS -SVOCs

4.2367-Acre South Street Parcel
1685 and 1695 South Street
Houston, Texas

Notes:

¹Samples collected by AEC (1995-2002) and analyzed by Mercury Environmental Services, Inc in Deer Park, Texas and Envirodyne Laboratories, Inc in Houston, Texas. Samples collected by Arcadis (2007) and analyzed by Xenco Laboratories in Houston, Texas. Samples collected by Braun Intertec (August 2019 and June 2022) and analyzed by Pace Analytical in Mt. Juliet, Tennessee and Eurofins in Houston, Texas and collected by TGE (March 2022) and analyzed by Pace Analytical in Mt. Juliet, Tennessee.

²Texas Commission on Environmental Quality (TCEQ) Texas Risk Reduction Program (TRRP) Tier 1 residential soil-to-groundwater ingestion (^{GW}Soil_{Ing}) protective concentration level (PCL) for a 0.5-acre source area.

³TCEQ TRRP Tier 1 residential total soil combined (^{Tot}Soil_{Comb}) PCL for a 0.5-acre source area.

⁴TCEQ TRRP Tier 1 residential air-soil-inhalation (^{Air}Soil_{Inh-v}) PCL for a 0.5-acre source area.

⁴Semi-volatile organic compounds (SVOCs) analyzed by U.S. Environmental Protection Agency (EPA) Method 8270.

Bold regulatory value indicates the applicable residential assessment level (RAL), defined as the lower of the Tier 1 residential ^{GW}Soil_{Ing} PCL and ^{Tot}Soil_{Comb} PCL for a 0.5-acre source area.

Bold and highlighted sample data indicates the associated analyte was detected at a concentration exceeding the MSD adjusted RAL.

Additional SVOCs were analyzed but not listed due to analyte concentrations not detected above sample detection limits.

(J) The identification of the analyte is acceptable; the reported value is an estimate.

All results are in milligrams per kilogram (mg/kg).

**TABLE 5
SUMMARY OF SOIL DELINEATION ANALYTICAL DATA**

**4.2367-Acre South Street Parcel
1685 and 1695 South Street
Houston, Texas**

Parent Soil Boring ID	Sample ID ¹	Depth (feet)	Date Collected	Metals ² (mg/kg)		Total Petroleum Hydrocarbons ³ (mg/kg)			
				Arsenic	Lead	C ₆ -C ₁₂	C ₁₂ -C ₂₈	C ₂₈ -C ₃₅	C ₆ -C ₃₅
SB-8	SB-8A-E1	8 - 10	2/9/2021	1.62 J	--	--	--	--	--
	SB-8A-N1			20.70	--	--	--	--	--
	SB-8A-W1			4.28	--	--	--	--	--
	SB-8A-S1			3.50	--	--	--	--	--
	SB-8A	11		4.99	--	--	--	--	--
SB-9	SB-9-S1	14 - 15	2/10/2021	--	5,530 O1 V	--	--	--	--
	SB-9-S2			--	1,350	--	--	--	--
	SB-9-S3		6/21/2022	--	266	--	--	--	--
	SB-9-E1		2/10/2021	--	1,490	--	--	--	--
	SB-9-E2			--	437	--	--	--	--
	SB-9-N1			--	3,980	--	--	--	--
	SB-9-N2			--	664	--	--	--	--
	SB-9-N3		6/22/2022	--	31.7	--	--	--	--
	SB-9-W1		2/10/2021	--	4,160	--	--	--	--
	SB-9-W2			--	690	--	--	--	--
	SB-9-W3		6/22/2022	--	615	--	--	--	--
	SB-9-W4			--	233	--	--	--	--
SB-10 / SB-15	SB-15A-N1	7 - 8	2/10/2021	3.50	49.9	--	--	--	--
	SB-15A-W1			21.4	198	--	--	--	--
	SB-15A-E1			33.8	201	--	--	--	--
	SB-15A-E2			2.53	--	--	--	--	--
	SB-15A-S1			169	7,550	--	--	--	--
	SB-15A-S2	6/21/2022	<0.405	290	--	--	--	--	
	SB-15A	9		935	1,900	--	--	--	--
	SB-15A	10	2/9/2021	1,190	1,500	--	--	--	--
SB-15A	12 - 15		203	2,800	--	--	--	--	
SB-11	SB-11-E1	0 - 2	6/21/2022	2.24	--	--	--	--	--
	SB-11-S1			16.0	--	--	--	--	--
	SB-11-W1			2.56	--	--	--	--	--
SB-12	SB-12-N1	0 - 2	6/21/2022	0.766 J	--	--	--	--	--
	SB-12-S1			2.93	--	--	--	--	--
	SB-12-W1			1.44	--	--	--	--	--
	SB-12-E1			1.58	--	--	--	--	--
	SB-12A	4 - 5		11.7	--	--	--	--	
SB-15	SB-15A-N1	19 - 20	2/9/2021	--	--	<17.2	<17.2	<17.2	<17.2
	SB-15A-W1			--	--	<36.1	2,320	1,050	3,370
	SB-15A-E1		2/10/2021	--	--	<18.0	298	59.5 J	358
	SB-15A-S1		--	--	1,880	51,300	12,700	65,900	
	SB-15A-S2	10	6/22/2022	--	--	2,700	46,000	2,350	51,100
	SB-15A	19 - 20		--	--	<43.4	952	310	1,260
SB-15A	22.5	2/10/2022	--	--	<17.7	142	33.4 J	175	
SB-22	SB-22A	4 - 5	6/22/2022	14.0	389	--	--	--	--
	SB-22-W1	0 - 2		6.46	376	--	--	--	--
	SB-22-S1			17.4	502	--	--	--	--
	SB-22-N1			<0.452	81.0	--	--	--	--
	SB-22-E1			14.6	150	--	--	--	--
SB-28	SB-28-N1	0 - 2	6/21/2022	1.15	--	--	--	--	--
	SB-28-S1			1.13	--	--	--	--	--
	SB-28-E1			0.450 J	--	--	--	--	--
	SB-28A	5 - 6		1.99	--	--	--	--	--
SB-29	SB-29-N1	0 - 2	6/21/2022	38.9	--	--	--	--	--
	SB-29-S1			<0.392	--	--	--	--	--
	SB-29-E1			23.5	--	--	--	--	--
	SB-29-W1			<0.400	--	--	--	--	--

**TABLE 5
SUMMARY OF SOIL DELINEATION ANALYTICAL DATA**

**4.2367-Acre South Street Parcel
1685 and 1695 South Street
Houston, Texas**

Parent Soil Boring ID	Sample ID ¹	Depth (feet)	Date Collected	Metals ² (mg/kg)		Total Petroleum Hydrocarbons ³ (mg/kg)			
				Arsenic	Lead	C ₆ -C ₁₂	C ₁₂ -C ₂₈	C ₂₈ -C ₃₅	C ₆ -C ₃₅
MW-5 / MW-5R	MW-5R-W1	14 - 15	2/10/2021	--	3,150	4,270	69,600	15,200	89,100
	MW-5R-W2			--	440	1,830	23,900	5,220	31,000
	MW-5R-E1			--	10.0	<18.1	444	69.8	513
	MW-5R-N1			--	1,170	131 J	8,120	4,610	12,900
	MW-5R-N2		6/21/2022	--	2,180	--	--	--	--
	MW-5R-N3			--	568	--	--	--	--
	MW-5R-N4			--	1.38 J	--	--	--	--
	MW-5R-S1			--	--	2,970	45,600	3,800	52,400
MW-7	MW-7-S1	0 - 2	6/21/2022	--	125	--	--	--	--
	MW-7-N1			--	260	--	--	--	--
	MW-7-W1			--	56.9	--	--	--	--
	MW-7-E1			--	187	--	--	--	--
MW-8	MW-8A-E1	5 - 6	2/9/2021	10.6	301	--	--	--	--
	MW-8A-N1			18.3	486	--	--	--	--
	MW-8A-W1			8.30	281	--	--	--	--
	MW-8A-S1			7.63	164	--	--	--	--
	MW-8A	7	3.43	70.9					
Residential ^{GW} Soil _{Ing} PCL ⁴				5.0	3.0	Not Applicable			
Residential ^{Tot} Soil _{Comb} PCL ⁵				24	500	Not Applicable			13,900
Texas-Specific Soil Background ⁶				5.9	15	Not Applicable			
Residential ^{Air} Soil _{Inh-V} PCL ⁵				NE	NE	Not Applicable			59,200

Notes:

¹Samples collected by Braun Intertec and analyzed by Pace Analytical in Mount Juliet, Tennessee and Eurofins in Houston, Texas.

²Arsenic and lead analyzed by U.S. Environmental Protection Agency (EPA) Method 6010.

³Texas Commission on Environmental Quality (TCEQ) Texas Risk Reduction Program (TRRP) Tier 1 residential soil-to-groundwater ingestion (^{GW}Soil_{Ing}) protective concentration level (PCL) for a 0.5-acre source area.

⁴TCEQ TRRP Tier 1 residential total-soil-combined (^{Tot}Soil_{Comb}) PCL for a 0.5-acre source area.

⁵TCEQ TRRP Texas-Specific Soil Background Concentrations (TSBC).

⁶TCEQ TRRP Tier 1 commercial/industrial ^{GW}Soil_{Ing} PCL for a 0.5-acre source area.

⁷TCEQ TRRP Tier 1 commercial/industrial ^{Tot}Soil_{Comb} PCL for a 0.5-acre source area.

(O1) The analyte failed the method required serial dilution test and/or subsequent post-spike criteria. These failures indicate matrix interference.

(V) The sample concentration is too high to evaluate accurate spike recoveries.

Bold regulatory value indicates the residential assessment level (RAL). The RAL is the lower of the ^{GW}Soil_{Ing} PCL and ^{Tot}Soil_{Comb} PCL and greater of that PCL and the TSBC.

Bold sample data indicates the associated analyte was detected at a concentration exceeding the RAL.

Bold and highlighted sample data indicates the associated analyte was detected at a concentration exceeding the TRRP Tier 1 residential ^{Tot}Soil_{Comb} PCL.

All results reported in milligrams per kilogram (mg/kg).

TABLE 6
SUMMARY OF GROUNDWATER ANALYTICAL RESULTS - METALS

*4.2376-Acre South Street Parcel
1685 and 1695 South Street
Houston, Texas*

Sample ID ¹	Date Collected	RCRA Metals ² (mg/L)							
		Arsenic	Barium	Cadmium	Chromium	Lead	Mercury	Selenium	Silver
AEC Monitoring Wells									
MW-5	7/19/2002	<0.005	0.323	<0.004	0.028	0.036	<0.005	<0.005	<0.006
METRO Monitoring Wells									
MW-1*	11/12/2007	0.004	0.095	<0.001	<0.001	<0.001	<0.0001	<0.001	<0.001
MW-2*		0.003	0.182	<0.001	<0.001	<0.001	<0.0001	<0.001	<0.001
MW-3*		0.022	3.53	<0.001	0.123	0.094	0.0001 JB	<0.001	<0.001
MW-5*		0.003	0.039	<0.001	<0.001	<0.001	<0.0001	<0.001	<0.001
MW-6*		0.005	0.06	<0.001	<0.001	<0.001	<0.0001	<0.001	<0.001
TMW-1	11/9/2007	0.002	0.066	<0.001	<0.001	<0.001	0.0001 JB	<0.001	<0.001
TMW-2		0.005	0.083	<0.001	0.003	<0.001	<0.0001	<0.001	<0.001
		<i>0.002</i>	<i>0.057</i>	<i><0.001</i>	<i>0.003</i>	<i><0.001</i>	<i><0.0001</i>	<i><0.001</i>	<i><0.001</i>
MW-4	11/12/2007	0.005	0.076	<0.001	<0.001	<0.001	<0.0001	<0.001	<0.001
	8/23/2019	<0.00650	0.0165	<0.000700	<0.00140	<0.00190	<0.0000490	<0.00740	<0.00280
	12/20/2019	0.000685 B J	Not Analyzed						
	6/22/2022	<0.00550	Not Analyzed						
	2/16/2023	<0.00440	Not Analyzed						

TABLE 6
SUMMARY OF GROUNDWATER ANALYTICAL RESULTS - METALS

*4.2376-Acre South Street Parcel
1685 and 1695 South Street
Houston, Texas*

Sample ID ¹	Date Collected	RCRA Metals ² (mg/L)							
		Arsenic	Barium	Cadmium	Chromium	Lead	Mercury	Selenium	Silver
MW-4	6/14/2023	Not Analyzed- Well not Accessable							
TGE Monitoring Wells									
TSB-1	3/22/2022	<0.0044	0.0612	<0.000479	<0.0014	<0.00299	<0.0001	<0.00735	<0.00154
TSB-2	3/25/2022	<0.0044	0.104	<0.000479	<0.0014	<0.00299	<0.0001	<0.00735	<0.00154
TSB-3	3/17/2022	0.0045 J	0.0397	0.00302	0.0031 J	<0.00299	<0.0001	<0.00735	<0.00154
TSB-4	3/17/2022	<0.0044	0.056	<0.000479	<0.0014	<0.00299	<0.0001	0.00858 J	<0.00154
		<0.0044	0.0532	<0.000479	<0.0014	<0.00299	<0.0001	<0.00735	<0.00154
TSB-5	3/25/2022	<0.0044	0.0955	<0.000479	<0.0014	<0.00299	<0.0001	<0.00735	<0.00154
TSB-6		<0.0044	0.0525	<0.000479	<0.0014	<0.00299	<0.0001	<0.00735	<0.00154
TSB-7		<0.0044	0.0763	<0.000479	<0.0014	<0.00299	<0.0001	<0.00735	<0.00154
TSB-8		<0.0044	0.0579	<0.000479	<0.0014	<0.00299	<0.0001	<0.00735	<0.00154
TSB-9		<0.0044	0.159	<0.000479	<0.0014	<0.00299	<0.0001	<0.00735	<0.00154
TSB-10	3/22/2016	<0.0044	0.0723	<0.000479	<0.0014	<0.00299	<0.0001	<0.00735	<0.00154
TSB-11	3/16/2022	<0.0044	0.0779	0.000592 J	<0.0014	<0.00299	<0.0001	<0.00735	<0.00154

**TABLE 6
SUMMARY OF GROUNDWATER ANALYTICAL RESULTS - METALS**

*4.2376-Acre South Street Parcel
1685 and 1695 South Street
Houston, Texas*

Sample ID ¹	Date Collected	RCRA Metals ² (mg/L)							
		Arsenic	Barium	Cadmium	Chromium	Lead	Mercury	Selenium	Silver
Braun Intertec Monitoring Wells									
MW-5R	8/23/2019	0.00726 J	0.103	<0.000700	0.00198 J	<0.00190	<0.0000490	<0.00740	<0.00280
MW-5R	12/20/2019	0.0240	Not Analyzed						
		0.0245	Not Analyzed						
	6/22/2022	0.0256	Not Analyzed						
	2/16/2023	<0.00440	Not Analyzed						
		<0.00440	Not Analyzed						
	6/14/2023	<0.00440	Not Analyzed						
<0.00440		Not Analyzed							
MW-6	8/23/2019	<0.00650	0.0363	<0.000700	<0.00140	<0.00190	<0.0000490	<0.00740	<0.00280
	12/20/2019	0.000827 B J	Not Analyzed						
	6/22/2022	0.00565 J	Not Analyzed						
	2/16/2023	<0.00440	Not Analyzed						
	6/14/2023	<0.00440	Not Analyzed						
MW-7	8/23/2019	<0.00650	0.0940	<0.000700	<0.00140	<0.00190	<0.0000490	<0.00740	<0.00280

**TABLE 6
SUMMARY OF GROUNDWATER ANALYTICAL RESULTS - METALS**

*4.2376-Acre South Street Parcel
1685 and 1695 South Street
Houston, Texas*

Sample ID ¹	Date Collected	RCRA Metals ² (mg/L)							
		Arsenic	Barium	Cadmium	Chromium	Lead	Mercury	Selenium	Silver
MW-7	12/20/2019	0.00113 B J	Not Analyzed						
	6/22/2022	0.0129	Not Analyzed						
	2/16/2023	<0.00440	Not Analyzed						
	6/14/2023	0.00680 J							
MW-8	8/23/2019	0.00774 J	0.0720	<0.000700	0.00265 J	<0.00190	<0.0000490	<0.00740	<0.00280
	12/20/2019	0.00208	Not Analyzed						
	6/22/2022	0.00791 J	Not Analyzed						
	2/16/2023	0.00879 J	Not Analyzed						
	6/14/2023	Not Analyzed- Well not Accessable							
MW-9	8/23/2019	0.0355	0.0396	<0.000700	<0.00140	0.00404 J	<0.0000490	<0.00740	<0.00280
	12/20/2019	0.0923	Not Analyzed						
	6/22/2022	0.0527	Not Analyzed						
	2/16/2023	0.0335	Not Analyzed						
	6/14/2023	0.0115	Not Analyzed						
MW-10	12/20/2019	0.246	Not Analyzed						

TABLE 6
SUMMARY OF GROUNDWATER ANALYTICAL RESULTS - METALS

4.2376-Acre South Street Parcel
1685 and 1695 South Street
Houston, Texas

Sample ID ¹	Date Collected	RCRA Metals ² (mg/L)							
		Arsenic	Barium	Cadmium	Chromium	Lead	Mercury	Selenium	Silver
MW-10	6/22/2022	0.204	Not Analyzed						
	2/16/2023	0.449	Not Analyzed						
	6/14/2023	0.804	Not Analyzed						
TMW-01	5/5/2020	0.226	Not Analyzed						
TMW-02		<0.00440	Not Analyzed						
Residential^{GW}GW_{Ing} PCL³		0.01	2.0	0.005	0.1	0.015	0.002	0.05	0.37
Residential^{Air}GW_{Inh-V}⁴		---	---	---	---	---	10	---	---

Notes:

¹Samples collected in 2007 by Malcolm Pirnie and analyzed by Xenco Laboratories in Houston, Texas. Samples collected in 2019-2023 by Braun Intertec and analyzed by Pace Analytical in Mount Juliet, Tennessee or Eurofins in Houston, Texas.

²Resource Conservation Recovery Act (RCRA) 8 metals analyzed by U.S. Environmental Protection Agency (EPA) Method 6010 or 7470A (mercury).

³Texas Commission on Environmental Quality (TCEQ) Texas Risk Reduction Program (TRRP) Tier 1 residential groundwater ingestion (^{GW}GW_{Ing}) protective concentration level (PCL) for a 0.5-acre source area, Class 1 or Class 2 groundwater.

⁴TCEQ TRRP Tier 1 residential air groundwater inhalation (^{Air}GW_{Inh-V}) PCL for a 0.5-acre source area, Class 1 or Class 2 groundwater.

Bold sample data indicates the associated analyte exceeds the residential ^{GW}GW_{Ing} PCL.

Italicized analytical results indicate sample duplicate data.

(*) Monitoring well MW-5 was plugged and abandoned on 8/22/2019. Monitoring wells MW-1 and MW-6 installed in 2007 were destroyed and could not be located.

(J) The identification of the analyte is acceptable; the reported value is an estimate.

(B) The same analyte is found in the associated blank.

All values reported in milligrams per liter (mg/L).

**TABLE 7
SUMMARY OF GROUNDWATER LEVEL MEASUREMENTS**

**4.2376-Acre South Street Parcel
1685 and 1695 South Street
Houston, Texas**

Well ID	Date	Screened Interval BTOC (feet)	TOC Elevation (feet)	Depth to Water (feet)	Corrected Elevation (feet)	Depth to LNAPL (feet)
MW-4	8/23/2019	20 - 39	47.55	25.22	22.33	--
	12/20/2019			22.30	25.25	--
	6/22/2022			27.68	19.87	--
	2/16/2023			16.05	31.50	
	6/14/2023			Not Measured - Well Inaccessible		
MW-5R	8/23/2019	12.5 - 40	48.73	29.44	19.29	--
	12/20/2019			26.24	22.49	--
	6/22/2022			30.54	18.19	--
	2/16/2023			20.53	28.20	--
	6/14/2023			19.38	29.35	--
MW-6	8/23/2019	15 - 35	42.29	21.75	20.54	--
	12/20/2019			19.85	22.44	--
	6/22/2022			22.43	19.86	--
	2/16/2023			16.39	25.90	--
	6/14/2023			16.48	25.81	--
MW-7	8/23/2019	20 - 40	46.82	25.18	21.64	--
	12/20/2019			20.47	26.35	--
	6/22/2022			26.57	20.25	--
	2/16/2023			14.20	32.62	--
	6/14/2023			12.18	34.64	--
MW-8	8/23/2019	25 - 45	48.94	28.55	20.39	--
	12/20/2019			25.69	23.25	--
	6/22/2022			30.17	18.77	--
	2/16/2023			21.37	27.57	--
	6/14/2023			Not Measured - Well Inaccessible		

**TABLE 7
SUMMARY OF GROUNDWATER LEVEL MEASUREMENTS**

*4.2376-Acre South Street Parcel
1685 and 1695 South Street
Houston, Texas*

Well ID	Date	Screened Interval BTOC (feet)	TOC Elevation (feet)	Depth to Water (feet)	Corrected Elevation (feet)	Depth to LNAPL (feet)
MW-9	8/23/2019	20 - 40	47.90	29.44	18.46	--
	12/20/2019			22.25	25.65	--
	6/22/2022			23.72	24.18	--
	2/16/2023			21.51	26.39	--
	6/14/2023			20.91	26.99	--
MW-10	12/20/2019	5-15	25.92	7.56	18.36	--
	6/22/2022			12.65	13.27	--
	2/16/2023			4.74	21.18	--
	6/14/2023			5.16	20.76	--

Notes:

(MW) Monitoring well.

(TOC) Top-of-casing.

(LNAPL) Light non-aqueous phase liquid.

(--) Not detected.

Appendix F

MUNICIPAL SETTING DESIGNATION APPLICATION

1685 & 1695 SOUTH STREET
HOUSTON, TEXAS

STATEMENT ON GROUNDWATER PLUME EXTENDING OFF-SITE

The following off-Site properties/owners (as listed in HCAD records) are potentially within the footprint of the groundwater plume:

Union Pacific Railroad Company

HCAD ID: 0400150000004

Location: West-adjacent to Site

Status: This property is owned by Southern Pacific Railroad Company and Union Pacific Railroad Company; the owner mailing address is 1400 Douglas Street Stop 1640 Omaha, Nebraska 68179. The MSD Applicant has not contacted this property owner.

Appendix G

MUNICIPAL SETTING DESIGNATION APPLICATION

1685 & 1695 SOUTH STREET
HOUSTON, TEXAS

STATEMENT REGARDING PLUME STABILITY

Based on the investigations completed to date, concentrations of arsenic in groundwater appear to be stable. This statement is based on the evaluation of collected groundwater analytical data, that began in 2019 by Braun Intertec, and the absence of an active source at the Site. Evidence of delineation is provided by direct collection and analysis of groundwater samples.

The arsenic plume is delineated in all directions to the ingestion PCL. Historic concentrations of arsenic have been detected above the ingestion PCL in monitoring wells MW-03, MW-5R, MW-7, MW-9, MW-10, and TMW-01. Arsenic concentrations exceeding the ingestion PCLs in these monitoring wells have ranged from 0.0129 mg/L in MW-7 to 0.804 mg/L in MW-10. Only the samples collected from monitoring wells MW-9 and MW-10 had arsenic concentrations above the ingestion PCL during the most recent sampling event in June 2023. Mann-Kendall trend analysis for the mean arsenic concentration collected from monitoring wells MW-9 and MW-10 indicates concentrations of arsenic across the Site are stable. A copy of the Mann-Kendall trend analysis is provided in **Appendix G**.

	A	B	C	D	E	F	G	H	I	J	K	L
1				Mann-Kendall Trend Test Analysis								
2	User Selected Options											
3	Date/Time of Computation			ProUCL 5.17/11/2023 9:25:39 AM								
4	From File			WorkSheet_a.xls								
5	Full Precision			OFF								
6	Confidence Coefficient			0.95								
7	Level of Significance			0.05								
8												
9	MW-9											
10												
11	General Statistics											
12	Number or Reported Events Not Used			0								
13	Number of Generated Events			5								
14	Number Values Reported (n)			6								
15	Number Values Missing			1								
16	Number Values Used			5								
17	Minimum			0.0115								
18	Maximum			0.0923								
19	Mean			0.0451								
20	Geometric Mean			0.0367								
21	Median			0.0355								
22	Standard Deviation			0.0302								
23	Coefficient of Variation			0.669								
24												
25	Mann-Kendall Test											
26	M-K Test Value (S)			-6								
27	Tabulated p-value			0.117								
28	Standard Deviation of S			4.082								
29	Standardized Value of S			-1.225								
30	Approximate p-value			0.11								
31												
32	Insufficient evidence to identify a significant											
33	trend at the specified level of significance.											

	A	B	C	D	E	F	G	H	I	J	K	L
1				Mann-Kendall Trend Test Analysis								
2	User Selected Options											
3	Date/Time of Computation			ProUCL 5.17/11/2023 9:27:21 AM								
4	From File			WorkSheet_a.xls								
5	Full Precision			OFF								
6	Confidence Coefficient			0.95								
7	Level of Significance			0.05								
8												
9	MW-10 Arsenic											
10												
11	General Statistics											
12	Number or Reported Events Not Used			0								
13	Number of Generated Events			4								
14	Number Values Reported (n)			4								
15	Minimum			0.204								
16	Maximum			0.804								
17	Mean			0.426								
18	Geometric Mean			0.367								
19	Median			0.348								
20	Standard Deviation			0.274								
21	Coefficient of Variation			0.643								
22												
23	Mann-Kendall Test											
24	M-K Test Value (S)			4								
25	Tabulated p-value			0.167								
26	Standard Deviation of S			2.944								
27	Standardized Value of S			1.019								
28	Approximate p-value			0.154								
29												
30	Insufficient evidence to identify a significant											
31	trend at the specified level of significance.											

Appendix H

MUNICIPAL SETTING DESIGNATION APPLICATION

1685 & 1695 SOUTH STREET
HOUSTON, TEXAS

STATEMENT REGARDING EXCEEDANCE OF RESIDENTIAL ASSESSMENT LEVEL WITHOUT MSD

Concentrations of previously identified COCs in soil on the Designated Property will exceed RALs as defined in the Texas Risk Reduction Program without an MSD. The basis for this statement is that concentrations of TPH, arsenic, barium, cadmium, lead, selenium, benzene, 1,1-dichloroethane, ethylbenzene, naphthalene, toluene, 1,2,4-trimethylbenzene, benzo(b)fluoranthene, benzo(a)pyrene, dibenz(a,h)anthracene, and 2-methylnaphthalene have been identified in soil samples underlying the property at concentrations exceeding the TRRP RALs when considering the ingestion and non-ingestion PCLs. There are no known active source areas on-Site related to these COCs, and a Response Action Plan (RAP) will be submitted to the TCEQ detailing the excavation activities planned for soil containing COCs at concentrations exceeding the soil non-ingestion RALs/critical PCLs once the MSD is established.

Only arsenic has been reported in groundwater on the Designated Property and off-Site that will exceed its RAL as defined in TRRP without an MSD. This statement is based on historical concentrations of arsenic in groundwater above the ingestion PCL in on-Site monitoring wells MW-03, MW-5R, MW-7, MW-9, MW-10, and off-Site temporary monitoring well TMW-01. Arsenic concentrations exceeding the ingestion PCLs in these monitoring wells have ranged from 0.0129 mg/L in MW-7 (June 2022) to 0.804 mg/L in MW-10 (June 2023). Samples from on-Site monitoring wells MW-9 and MW-10 were the only groundwater samples with arsenic concentrations above the groundwater ingestion PCL during the June 2023 sampling event.

Soil and groundwater analytical data tables are provided in **Appendix E**.

Appendix I

MUNICIPAL SETTING DESIGNATION APPLICATION

1685 & 1695 SOUTH STREET
HOUSTON, TEXAS

STATEMENT REGARDING EXCEEDANCE OF RESIDENTIAL ASSESSMENT LEVEL WITH THE MSD

Concentrations of some previously identified COCs in soil on the Designated Property will exceed a residential assessment level as defined in the Texas Risk Reduction Program with an MSD. This statement is based on concentrations of COCs (see Appendix H) in onsite soils exceeding the non-ingestion PCLs. A Response Action Plan (RAP) will be submitted to the TCEQ detailing the excavation activities planned for soil containing COCs at concentrations exceeding the non-ingestion PCLs. A remedy response action in the form of direct soil removal will be performed to satisfy regulatory closure requirements under the VCP.

Concentrations of previously identified arsenic in groundwater on and off the Designated Property will not exceed a residential assessment level as defined in the Texas Risk Reduction Program with an MSD. This basis for this statement is that based on groundwater data collected to date, only arsenic has been reported at concentrations that exceeded the residential assessment level, an MSD will remove the groundwater ingestion pathway.

Soil and groundwater analytical data tables are provided in **Appendix E**.

Appendix J

MUNICIPAL SETTING DESIGNATION APPLICATION

1685 & 1695 SOUTH STREET
HOUSTON, TEXAS

ORIGIN OF CONTAMINATION

The point of origin of the groundwater and soil contamination is unknown but assumed to be related to historical use of the property and surrounding area which has been developed for commercial use since at least 1890.

Phase I ESAs were conducted at the property in 1995 and 2007 by Associated Environmental Consultants, Inc. and Arcadis, respectively. Findings from the assessments included the observation of construction debris, and evidence of railroad stabilization beds. The past use of the Site as a railroad repair shop and a sulfur company, along with the use of past ASTs on Site, and the use of adjacent properties as a scrap/junk facility are likely sources of contamination.

Subsequent Phase II ESAs were conducted at the Site in 2002, 2007, 2019, and 2022 by AEC, Arcadis, Braun Intertec, and TGE, respectively. These assessments revealed that soil and groundwater were affected by hydrocarbons, metals, VOCs, and SVOCs. Based on further assessments, only arsenic exceeds residential groundwater ingestion (^{GW}GW_{ing}) PCL. Metals, VOCs, SVOCs, and TPH have been identified in soil at concentrations exceeding RALs and will be excavated and disposed off-site, in accordance with regulatory response action requirements under the VCP.

Appendix K

MUNICIPAL SETTING DESIGNATION APPLICATION

1685 & 1695 SOUTH STREET
HOUSTON, TEXAS

ENVIRONMENTAL REGULATORY ACTIONS IN CONNECTION WITH THE PROPERTY

- a.) Soil sampling, the installation of monitoring wells, and groundwater sampling have taken place at the Designated Property since 1995. In the past five years:
- A TCEQ Voluntary Cleanup Program (VCP) application for the Site was submitted to the TCEQ on December 16, 2022. The application was accepted, and the Site is currently being managed and evaluated under the TCEQ VCP and assigned VCP No. 3267.
 - An Affected Property Assessment Report (APAR) was submitted to TCEQ on May 23, 2023.
 - Semi-annual groundwater sampling and annual reporting is ongoing in accordance with TCEQ requirements. Additional reporting details are provided in **Appendix N**.
- b.) The applicant is not aware of any litigation in connection with the Designated Property.
- c.) Other than engaging in ongoing assessment of soil and groundwater at the Site, the applicant is not aware of any other remediation activities being completed in connection with the Designated Property.
- d.) The designated groundwater to be included in this MSD consists of all groundwater and COCs in groundwater located beneath the Site, as defined by the metes and bounds provided in **Appendix A**, to a depth of 200 feet below ground surface.

Appendix L

MUNICIPAL SETTING DESIGNATION APPLICATION

1685 & 1695 SOUTH STREET
HOUSTON, TEXAS

TCEQ AND US EPA REGISTRATION, PERMITS, AND ID NUMBERS IN CONNECTION WITH THE PROPERTY

Regulated Entity Number: RN101462182
Customer Reference Number: CN600757355

Voluntary Cleanup Program (VCP) Number: 3267
Previous VCP Number: 1348

Copies of the TCEQ Central Registry Query information sheets associated with the Site, which contain additional regulatory identification numbers currently or previously associated with the Site, are provided in **Appendix L**.

Central Registry Query - Regulated Entity Information

Regulated Entity Information

RN Number: RN101462182

Name: 4.2376 ACRE SOUTH STREET PARCEL [View Prior Names ...](#)

Primary Business: No primary business description on file.

Street Address: No street address on file.

County: HARRIS

Nearest City: HOUSTON

State: TX

Near ZIP Code: 77009

Physical Location: INTERSECTION OF SOUTH ST AND MYRTLE ST

Affiliated Customers - Current

Your Search Returned **1** Current Affiliation Records ([View Affiliation History ...](#))

The Customer Name displayed may be different than the Customer Name associated to the Additional IDs related to the customer. This name may be different due to ownership changes, legal name changes, or other administrative changes.

1-1 of 1 Records

CN Number	Customer Name	Customer Role(s)	Details
CN600757355	TUFFLI COMPANY INCORPORATED	APPLICANT	

Industry Type Codes

Code	Classification	Name
6552	SIC	Land Subdividers and Developers

Permits, Registrations, or Other Authorizations

There are a total of **2** programs and IDs for this regulated entity. Click on a column name to change the sort order.

1-2 of 2 Records

Program ▲	ID Type	ID Number	ID Status
VOLUNTARY CLEANUP PROGRAM	ID NUMBER	1348	INACTIVE
VOLUNTARY CLEANUP PROGRAM	ID NUMBER	3267	ACTIVE

[Site Help](#) | [Disclaimer](#) | [Web Policies](#) | [Accessibility](#) | [Our Compact with Texans](#) | [TCEQ Homeland Security](#)

[Contact Us](#) | [Central Registry](#) | [Search Hints](#) | [Report Data Errors](#)

Statewide Links: [Texas.gov](#) | [Texas Homeland Security](#) | [TRAIL Statewide Archive](#) | [Texas Veterans Portal](#)

© 2002 - 2023 Texas Commission on Environmental Quality

Last Modified 2023-01-11 - Production v2.1.5

Appendix M

MUNICIPAL SETTING DESIGNATION APPLICATION

**1685 & 1695 SOUTH STREET
HOUSTON, TEXAS**

STATEMENT REGARDING PARTICIPATION IN STATE/FEDERAL ENVIRONMENTAL PROGRAMS

The Designated Property is being evaluated under the TCEQ VCP program as VCP No. 3267. Copies of the TCEQ Central Registry are included in this Appendix. Currently, the TCEQ project manager for the Site is Mr. John Vilas.

Central Registry

The Customer Name displayed may be different than the Customer Name associated to the Additional IDs related to the customer. This name may be different due to ownership changes, legal name changes, or other administrative changes.

Detail of: **Voluntary Cleanup Program ID Number 1348**

For: **VACANT COMMERCIAL PROPERTY (RN101462182 ...)**

SOUTH ST AND HARRINGTON

ID Number Status: **INACTIVE**

Responsible Parties: **Tuffli Company Incorporated (CN600757355 ...)**

Mailing Address: 10707 CORPORATE DR STAFFORD, TX 77477 -4095

Correspondence Tracking

Tracking No.	Received/Sent	Direction	Type	Subject	Due Date	End Date	Document Date	Method
12299468	06/02/2008	OUTGOING	TERMINATION LETTER		07/01/2008	06/06/2008	06/02/2008	
12257235	05/15/2008	OUTGOING	WITHDRAWAL		07/14/2008	05/21/2008	05/15/2008	
12210734	03/27/2008	OUTGOING	LATER LETTER 1			03/27/2008	03/27/2008	PHONE
12126966	07/16/2007	INCOMING	RESPONSE TO COMMENTS		09/14/2007	07/19/2007	07/13/2007	
12120081	06/06/2007	OUTGOING	LATER LETTER 1	LATE LETTER-60 DAYS		06/19/2007	06/06/2007	CERTIFIED
10580637	04/22/2004	INCOMING	TECHNICAL CORRESPONDENCE			04/30/2004	04/22/2004	
10552075	03/26/2004	OUTGOING	LATER LETTER 1			03/31/2004	03/26/2004	USPS
10304909	07/31/2003	INCOMING	RESPONSE TO COMMENTS	MARCH 19 2003 LTR	09/29/2003	10/23/2003	06/13/2003	
10254594	04/17/2003	INCOMING	RESPONSE TO COMMENTS		04/23/2003	04/23/2003	04/17/2003	MEETING
10244431	03/19/2003	OUTGOING	COMMENTS/NOD			03/19/2003	03/19/2003	
10242198	03/04/2003	INCOMING	APAR REV			03/19/2003	10/11/2002	
10209200	12/19/2002	OUTGOING	COMMENTS/NOD			12/19/2002	12/19/2002	MEETING
10242232	12/19/2002	OUTGOING	COMMENTS/NOD			12/19/2002	12/19/2002	PHONE
10102276	10/30/2002	INCOMING	APAR REV		12/14/2002	12/19/2002	10/11/2002	
10158022	09/13/2002	INCOMING	REQUEST FOR EXTENSION	REQUEST FOR EXTENSION		09/13/2002	09/13/2002	PHONE
10151879	08/29/2002	OUTGOING	TERMINATION LETTER	15 DAY WARNING		09/03/2002	08/29/2002	CERTIFIED
10133606	07/22/2002	OUTGOING	LATER LETTER 1			07/24/2002	07/22/2002	
10115186	06/06/2002	OUTGOING	COMMENTS/NOD	SEND DATA!		06/06/2002	06/06/2002	
10114365	05/30/2002	INCOMING	APAR LETTER			06/06/2002	05/15/2002	
10095747	04/23/2002	OUTGOING	LATER LETTER 1			04/23/2002	04/23/2002	
10041835	02/25/2002	INCOMING	APAR REV		04/01/2002	03/18/2002	01/02/2002	
10055369	01/22/2002	OUTGOING	LATER LETTER 1			01/24/2002		
10033819	08/30/2001	OUTGOING	CHANGE PM			09/12/2001	08/30/2001	USPS
10026697	06/08/2001	OUTGOING	APPLICATION ACCEPTANCE	AND AGREEMENT		06/08/2001	06/08/2001	USPS
10022308	04/20/2001	INCOMING	VCP APPLICATION			06/08/2001	04/20/2001	OVERNIGHT

10025886	04/20/2001	INCOMING	APAR			10/03/2001	03/01/2001	USPS
----------	------------	----------	------	--	--	------------	------------	------

.....
**[Site Help](#) | [Disclaimer](#) | [Web Policies](#) | [Accessibility](#) | [Our Compact with Texans](#) | [TCEQ Homeland Security](#)
[Contact Us](#) | [Central Registry](#) | [Search Hints](#) | [Report Data Errors](#)**

Statewide Links: **[Texas.gov](#) | [Texas Homeland Security](#) | [TRAIL Statewide Archive](#) | [Texas Veterans Portal](#)**

© 2002 - 2023 Texas Commission on Environmental Quality

Last Modified 2023-01-11 - Production v2.1.5

Central Registry

The Customer Name displayed may be different than the Customer Name associated to the Additional IDs related to the customer. This name may be different due to ownership changes, legal name changes, or other administrative changes.

Detail of: **Voluntary Cleanup Program ID Number 1348**

For: **VACANT COMMERCIAL PROPERTY (RN101462182 ...)**

SOUTH ST AND HARRINGTON

ID Number Status: **INACTIVE**

Responsible Parties: **Tuffli Company Incorporated (CN600757355 ...)**

Mailing Address: 10707 CORPORATE DR STAFFORD, TX 77477 -4095

Legal	Description	Start Date	End Date	Type	Status	Status Date
1348	VOLUNTARY CLEANUP	04/20/2001	06/06/2008	CLEANUP	INACTIVE	06/06/2008

Tracking No.	Type	Value	Start Date	End Date
10317939	PROJECT MANAGER	CWHITNEY	09/08/2003	06/02/2008
10195640	PROJECT MANAGER	MERSMITH	11/01/2002	09/08/2003
10151979	PROJECT MANAGER	DCHRISTI	08/02/2002	11/01/2002
10033788	PROJECT MANAGER	KLAYOU	08/29/2001	08/02/2002
10022459	PROJECT MANAGER	MPALMIE	04/20/2001	08/29/2001
9287712	ADMINISTRATIVE STATUS	INACTIVE	02/06/2009	01/01/2008
22575333	ADMINISTRATIVE STATUS	INACTIVE	06/06/2008	
22544415	ADMINISTRATIVE STATUS	ACTIVE	01/01/2008	06/06/2008
10022293	PCA NUMBER	33448	04/20/2001	
10022294	PROJECT NUMBER	334480	04/20/2001	
10022290	CASHIER RECEIVED DATE	04/20/2001	04/20/2001	
10022296	APPLICATION RECEIVED DATE	04/20/2001	04/20/2001	
10022289	APPLICANT INTEREST IN SITE	PURCHASER	04/20/2001	
10022295	REGION NOTIFIED	04/20/2001	04/20/2001	
14512563	FILE LOCATION	CR VCP10.017 IMAGE 3	09/01/2010	
14512564	FILE MEDIA	MICROFILM	09/01/2010	

Physical	Description	Start Date	Type	Status	Status Date
----------	-------------	------------	------	--------	-------------

VACANT COMMERCIAL PROPERTY		04/20/2001	AFFECTED PROPERTY	WITHDRAWN	06/06/2008
----------------------------------	--	------------	----------------------	-----------	------------

Tracking No.	Type	Value	Start Date	End Date
22575332	PROJECT PHASE	WITHDRAWN	06/06/2008	
9290238	PROJECT PHASE	INVESTIGATION	01/01/2008	06/06/2008
10022300	APPLICABLE PROGRAM RULES	TRRP	04/20/2001	
10022307	CURRENT FACILITY TYPE	PROPERTY VACANT	04/20/2001	
10022304	SITE SIZE	1.934 ACRES	04/20/2001	
9295054	SOILS CHEMICAL OF CONCERN CLASSIFICATION	PETROLEUM (BTEX)	04/20/2001	
23964123	GW BEARING UNIT	DEFAULT GW BEARING UNIT 1	01/29/2019	
22371016	GW REPORT DATA YEAR	2019	01/09/2018	
22241727	GW CONTAM CONFIRMATION DATE	06/06/2001	11/28/2017	
22371017	SITE SUBJECT TO GW MONITORING	NO	01/09/2018	
22241730	GW REPORT DATA QUALITY	E	11/28/2017	
22241729	GW REPORT HORIZONTAL ACTIVITY STATUS	6A	11/28/2017	
22241728	GW REPORT VERTICAL ENFORCEMENT STATUS	0B	11/28/2017	
24036860	NOTICE PERFORMED UNDER TWC 26.408	NO	02/18/2019	
24036861	NOTICE PERFORMED UNDER TWC 5.236	NO	02/18/2019	
24036862	ANNUAL GW REPORT ADDN INFO	WITHDRAWL 5/21/2008. NOT TRANSFERRED. RN NOT ASSOCIATED WITH OTHER PROGRAMS. CHANGED TO "0" HORIZ STATUS. -CM-2/19. NO GROUNDWATER IMPACT IDENTIFIED, CHANGED TO 6A. IK-5/19	02/18/2019	

[Site Help](#) | [Disclaimer](#) | [Web Policies](#) | [Accessibility](#) | [Our Compact with Texans](#) | [TCEQ Homeland Security](#)

[Contact Us](#) | [Central Registry](#) | [Search Hints](#) | [Report Data Errors](#)

Statewide Links: [Texas.gov](#) | [Texas Homeland Security](#) | [TRAIL Statewide Archive](#) | [Texas Veterans](#)

Portal

**© 2002 - 2023 Texas Commission on Environmental Quality
Last Modified 2023-01-11 - Production v2.1.5**

Central Registry

The Customer Name displayed may be different than the Customer Name associated to the Additional IDs related to the customer. This name may be different due to ownership changes, legal name changes, or other administrative changes.

Detail of: **Voluntary Cleanup Program ID Number 3267**

For: **4.2376 ACRE SOUTH STREET PARCEL (RN101462182 ...)**

INTERSECTION OF SOUTH ST AND MYRTLE ST

ID Number Status: **ACTIVE**

Responsible Parties: **TUFFLI COMPANY INCORPORATED (CN600757355 ...)**

Mailing Address: 2245 W 190TH ST TORRANCE, CA 90504 -6001

Legal	Description	Start Date	End Date	Type	Status	Status Date
3267	VOLUNTARY CLEANUP	12/23/2022		CLEANUP	ACTIVE	12/23/2022

Tracking No.	Type	Value	Start Date	End Date
28268086	PROJECT MANAGER	MVILAS	02/03/2023	
28205220	PROJECT MANAGER	RERANSOM	12/23/2022	02/03/2023
28205232	ADMINISTRATIVE STATUS	ACTIVE	12/23/2022	
28205214	PCA NUMBER	68567	12/23/2022	
28205215	PROJECT NUMBER	685670	12/23/2022	
28205216	CASHIER RECEIVED DATE	12/23/2022	12/23/2022	
28205217	APPLICATION RECEIVED DATE	12/23/2022	12/23/2022	
28205218	APPLICANT INTEREST IN SITE	OTHER	12/23/2022	

28240910	REGION NOTIFIED	01/18/2023	01/25/2023	
28205221	FILE MEDIA	PAPER	12/23/2022	

Physical	Description	Start Date	Type	Status	Status Date
4.2376 ACRE SOUTH STREET PARCEL		12/23/2022	AFFECTED PROPERTY	INVESTIGATION	12/23/2022

Tracking No.	Type	Value	Start Date	End Date
28205233	PROJECT PHASE	INVESTIGATION	12/23/2022	
28205231	APPLICABLE PROGRAM RULES	TRRP	12/23/2022	
28205224	CURRENT FACILITY TYPE	UNDEVELOPED LAND	12/23/2022	
28205223	SITE SIZE	4.2376	12/23/2022	
28205222	CURRENT ONSITE LAND USE	COMMERCIAL/INDUSTRIAL	12/23/2022	
28205225	SOILS CHEMICAL OF CONCERN CLASSIFICATION	METALS	12/23/2022	
28205226	SOILS CHEMICAL OF CONCERN CLASSIFICATION	SVOCs	12/23/2022	
28205227	SOILS CHEMICAL OF CONCERN CLASSIFICATION	TPH	12/23/2022	
28205228	SOILS CHEMICAL OF CONCERN CLASSIFICATION	VOCS	12/23/2022	
28205229	GW BEARING UNIT	DEFAULT GW BEARING UNIT 1	12/23/2022	
28205219	REAL ESTATE TRANSACTION	NO	12/23/2022	
28281748	GW REPORT DATA YEAR	2022	02/07/2023	
28281749	SITE SUBJECT TO GW MONITORING	NO	02/07/2023	
28281750	GW REPORT VERTICAL ENFORCEMENT STATUS	0B	02/07/2023	

**Site Help | Disclaimer | Web Policies | Accessibility | Our Compact with Texans | TCEQ Homeland Security
Contact Us | Central Registry | Search Hints | Report Data Errors**
Statewide Links: **Texas.gov | Texas Homeland Security | TRAIL Statewide Archive | Texas Veterans Portal**

© 2002 - 2023 Texas Commission on Environmental Quality
Last Modified 2023-01-11 - Production v2.1.5

Central Registry

The Customer Name displayed may be different than the Customer Name associated to the Additional IDs related to the customer. This name may be different due to ownership changes, legal name changes, or other administrative changes.

Detail of: **Voluntary Cleanup Program ID Number 3267**

For: **4.2376 ACRE SOUTH STREET PARCEL (RN101462182 ...)**

INTERSECTION OF SOUTH ST AND MYRTLE ST

ID Number Status: **ACTIVE**

Responsible Parties: **TUFFLI COMPANY INCORPORATED (CN600757355 ...)**

Mailing Address: 2245 W 190TH ST TORRANCE, CA 90504 -6001

Correspondence Tracking

Tracking No.	Received/Sent	Direction	Type	Subject	Due Date	End Date	Document Date	Method
28948826	08/08/2023	OUTGOING	COMMENTS/NOD			08/08/2023	08/08/2023	ELECTRONIC SUBMITTAL
28948827	08/08/2023	PENDING	P RESPONSE TO COMMENTS		10/08/2023			
28938179	08/01/2023	OUTGOING	APPROVAL			08/01/2023	08/01/2023	ELECTRONIC SUBMITTAL
28740825	06/06/2023	INCOMING	RESPONSE TO COMMENTS		08/05/2023	08/01/2023	06/06/2023	ELECTRONIC SUBMITTAL
28708817	06/01/2023	INCOMING	APAR	7 BINDERS	07/31/2023	08/08/2023	05/25/2023	USPS
28614174	05/10/2023	OUTGOING	COMMENTS/NOD			05/10/2023	05/10/2023	ELECTRONIC SUBMITTAL
28614175	05/10/2023	PENDING	P RESPONSE TO COMMENTS		06/10/2023			

28530960	04/20/2023	INCOMING	DRINKING WATER SURVEY RPT		05/15/2023	05/10/2023	04/12/2023	HAND DELIV
28462520	04/04/2023	OUTGOING	26.408 REQ DRINKING WATER				04/04/2023	
28486858	04/04/2023	OUTGOING	26.408 REQ DRINKING WATER			04/04/2023	04/04/2023	ELECTRONIC SUBMITTAL
28486859	04/04/2023	PENDING	P DRINKING WATER SURVEY RPT		04/11/2023			
28580367	04/04/2023	OUTGOING	APPROVAL W/ COMMENTS			04/04/2023	04/04/2023	ELECTRONIC SUBMITTAL
28268096	02/03/2023	OUTGOING	APPLICATION ACCEPTANCE			02/03/2023	02/03/2023	ELECTRONIC SUBMITTAL
28268103	02/03/2023	OUTGOING	AGREEMENT AMENDMENT			02/03/2023	02/03/2023	ELECTRONIC SUBMITTAL
28268104	02/03/2023	PENDING	P APAR		03/31/2023			
28205238	12/23/2022	INCOMING	VCP APPLICATION		02/06/2023	02/03/2023	12/23/2022	FED EX
28205245	12/23/2022	INCOMING	AGREEMENT		02/06/2023	02/03/2023	12/12/2022	FED EX
28205259	12/23/2022	INCOMING	PHASE I		04/03/2023	04/04/2023	10/27/1995	ELECTRONIC SUBMITTAL
28205267	12/23/2022	INCOMING	PHASE II		04/03/2023	04/04/2023	01/22/2008	FED EX
28456732	12/23/2022	INCOMING	PHASE II		04/03/2023	04/04/2023	01/17/2020	
28460475	12/23/2022	INCOMING	PHASE I		04/03/2023	04/04/2023	07/18/2007	USPS
28460485	12/23/2022	INCOMING	PHASE I		04/03/2023	04/04/2023	08/07/2007	USPS

[Site Help](#) | [Disclaimer](#) | [Web Policies](#) | [Accessibility](#) | [Our Compact with Texans](#) | [TCEQ Homeland Security](#)

[Contact Us](#) | [Central Registry](#) | [Search Hints](#) | [Report Data Errors](#)

Statewide Links: **[Texas.gov](#) | [Texas Homeland Security](#) | [TRAIL Statewide Archive](#) | [Texas Veterans Portal](#)**

© 2002 - 2023 Texas Commission on Environmental Quality

Last Modified 2023-01-11 - Production v2.1.5

Appendix N

MUNICIPAL SETTING DESIGNATION APPLICATION

1685 & 1695 SOUTH STREET
HOUSTON, TEXAS

STATEMENT REGARDING ASSESSMENT REPORTS FILED WITH TCEQ

The following environmental site assessment reports and communications have been prepared and submitted to TCEQ on behalf of Tuffli:

Summary of the Affected Property Assessment Report (APAR) – Tuffli Company Inc. dated May 25, 2023

On May 25, 2023, Braun Intertec, on behalf of Tuffli Company Inc. submitted an APAR to the TCEQ. Details of the APAR are as follows:

- No COCs have been identified in surface or subsoil at concentrations exceeding non-ingestion based (MSD-adjusted) RALs except for arsenic, TPH, barium, lead, naphthalene, and benzo(a)pyrene.
- No COCs have been identified in groundwater at concentrations exceeding non-ingestion based (MSD-adjusted) RALs.
- An application for an MSD is being pursued with the City of Houston.

Summary of the Drinking Water Survey Report – Tuffli Company Inc. dated April 12, 2023

A Drinking Water Survey Report (DWSR) was submitted to the TCEQ on April 12, 2023 (approved August 1, 2023) and included the following findings:

- There are no areas or locations without a public water supply, or a connection to one, within 0.5-mile of the Site.
- Twelve records for water supply wells have been identified within 0.5-mile of the Site. Of those, one well has been recorded as public supply, two for domestic use, one for irrigation, and two are recorded as unused. The status of the other four wells is unknown.
- Based on groundwater concentration data collected at the time of DWSR submittal, no private drinking water wells are considered “affected” or “potentially affected” by the impacted groundwater.

Summary of the Limited Phase II ESA– Tuffli Company Inc, dated January 17, 2020

A Phase II ESA was conducted by TGE on behalf of Metro/EXP Energy Services for the 2.3-acre property. Details of the report are as follows:

Appendix N

- 12 soil borings that were converted into temporary monitoring wells were installed at the Site.
- Soil and groundwater samples were collected and analyzed for RCRA 8 metals, TPH, VOCs, SVOCs, herbicides, organochlorine and organophosphorus pesticides, and PCBs.
- Soil concentrations exceeded the TRRP Tier 1 residential PCLs, for barium, selenium and TPH C₆-C₁₂.

Summary of the Limited Phase II ESA– Tuffli Company Inc, dated January 17, 2020

A Phase II ESA was submitted to the TCEQ by Braun Intertec on behalf of Tuffli Corporation Inc. on December 23, 2022, as part of the VCP application.

- Seven monitoring wells, and 24 soil borings were installed at the Site.
- Soil and groundwater samples were collected and analyzed for RCRA metals, TPH, VOCs, SVOCs, and PCBs. One of the soil samples was also analyzed for dioxins.
- Groundwater concentrations exceeded the TRRP Tier 1 PCLs for arsenic and TPH.
- Soil concentrations exceeded the TRRP Tier 1 PCLs for arsenic, lead, naphthalene, cadmium, TPH, benzene, and 1,2,4-trimethylbenzene.

Summary of the Phase II ESA – Tuffli Corporation Inc, dated January 22, 2008

A Phase II ESA conducted by Malcom Pirnie/Arcadis was submitted to the TCEQ by Braun Intertec on behalf of Tuffli Corporation Inc. on December 23, 2022, as part of the VCP application. Details of the Phase II report are as follows:

- Four soil borings, two temporary monitoring wells, and six permanent monitoring wells were installed at the Site.
- Soil and groundwater samples were collected and analyzed from VOCs, SVOCs, TPH, PCBs, and RCRA 8 metals.
- Groundwater concentrations exceeded the TRRP Tier 1 PCLs for arsenic, barium, chromium, lead and TPH.
- Soil concentrations exceeded the TRRP Tier 1 PCLs for bez(a)anthracene, benzo(a)pyrene, benzo(b)fluoranthene, dibenz(a, h)anthracene, indeno(1,2,3-c,d)pyrene, pentachlorophenol, carbazole, n-nitrosodiphenylamine, TPH, arsenic, barium, and lead.

Summary of the Phase I ESA – Tuffli Corporation Inc, dated August 7, 2007

A Phase I ESA of the 1.9 acre tract located at 1695 South Street (0 Glaser Street) formerly was conducted by Arcadis was submitted to the TCEQ by Braun Intertec on behalf of Tuffli Corporation Inc. on December 23, 2022, as part of the VCP application. Details of the Phase I report RECs are as follows:

- The former use of the Site as a railroad repair shop and a drycleaner facility.
- The former presence of a fuel oil tank and railroad tracks at the Site

Summary of the Phase I ESA – Tuffli Corporation Inc, dated July 18, 2007

Appendix N

A Phase I ESA of the 2.3-acre tract located at 1685 South Street (formerly 0 Myrtle Street) was conducted by Arcadis was submitted to the TCEQ by Braun Intertec on behalf of Tuffli Corporation Inc. on December 23, 2022, as part of the VCP application. Details of the Phase I report RECs are as follows:

- The former use of the Site as an extension of the railroad yard and as a railroad repair shop.
- The north-northeast adjacent property's former use by Walter-Pierce Oil Company.

APAR – Tuffli Corporation Inc, dated March 1, 2001

An Affected Property Assessment Report (APAR) was submitted by AEC to the TCEQ on behalf of Tuffli on March 1, 2001. This report was not approved by the TCEQ due to lack of COC delineation. Germane details of the APAR are as follows:

- The nature of the release is unknown.
- Affected Soil was present at the property; no contaminants were detected in groundwater.
- Petroleum hydrocarbons and metals were identified as COCs at the property.

Summary of the Phase I ESA – Tuffli Corporation Inc, dated October 27, 1995

A Phase I ESA was submitted to the TCEQ by Braun Intertec on behalf of Tuffli Corporation Inc. on December 23, 2022, as part of the VCP application. Details of the Phase I report RECs are as follows:

- The presence of construction type-debris in various locations across the Site, evidence of railroad stabilization beds and the presence of a spur observed during the Site reconnaissance.
- The past use of the Site as a railroad repair shop and a sulfur company.
- The former use of ASTs on the Site.
- The use of adjacent properties as a scrap/junk facility with wrecked and abandoned vehicles stored on their properties, and the past use of ASTs on their properties.

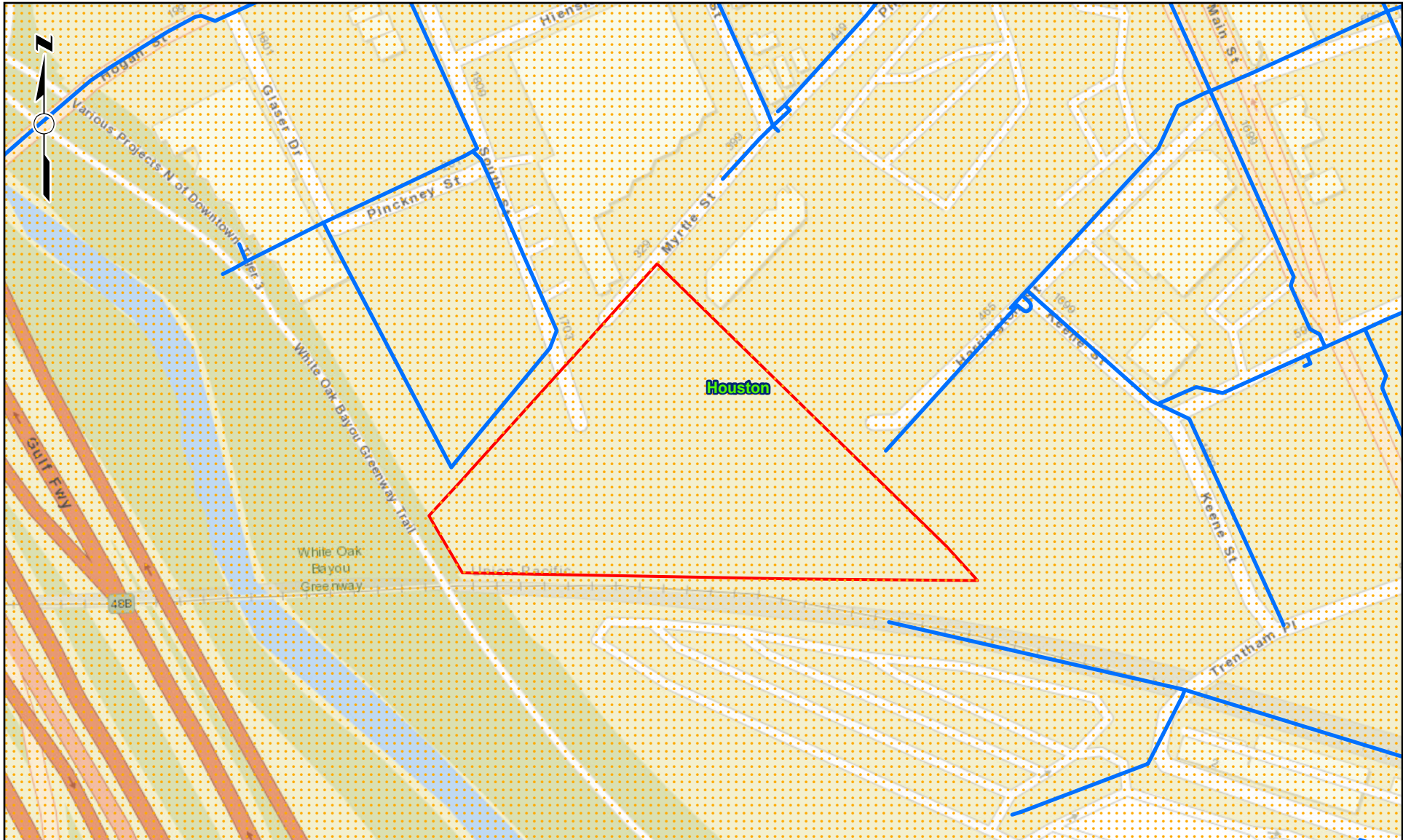
Appendix O

MUNICIPAL SETTING DESIGNATION APPLICATION

1685 & 1695 SOUTH STREET
HOUSTON, TEXAS

STATEMENT REGARDING DRINKING WATER SUPPLY SYSTEM WITHIN ONE-HALF MILE OF PROPERTY

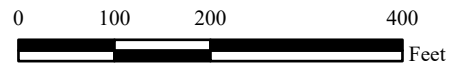
The Designated Property and area within 0.5-mile is serviced or is capable of being serviced by the City of Houston. As indicated on **Figure 13**, which identifies the City of Houston Drinking Water Service Areas, the Designated Property is located within the City of Houston – Main System Service Area. The City of Houston is the only municipality with jurisdictional bounds within 0.5-mile of the Designated Property.



Legend

- Approximate Site Boundary
- City of Houston Municipal Boundaries
- City of Houston Full Service
- Water Pump Pressure Main

Source: City of Houston, ESRI World Streets Map



SCALE: 1" = 200'

Figure 13
Water Supply Map
 1685 and 1695 South Street
 Houston, Texas



Appendix P

MUNICIPAL SETTING DESIGNATION APPLICATION

1685 & 1695 SOUTH STREET
HOUSTON, TEXAS

INFORMATION ON WATER WELLS WITHIN FIVE MILES OF THE PROPERTY

A Water Well Report was developed by Banks Environmental Data (Banks) to identify all registered wells located within five miles of the Designated Property. A summary of the Banks Water Well Report, including a water well location map, is included in this Appendix. The names and addresses of all well owners within five miles of the Designated Property and, to the extent known, the use of all associated wells are presented in **Table 8** of this Appendix.

The Banks Water Well Report identified 839 records for water wells. An Excel spreadsheet of water well owners identified within five miles of the Designated Property, as well as associated well logs contained in the Banks Report, are contained on the CD provided as **Appendix Y**.

Table 8
WELL OWNER INFORMATION

4.2367-Acre South Street Parcel
1685 1695 South Street
Houston, Texas

MAP ID	CURRENT OWNER	MAILING ADDRESS	CITY	STATE	ZIP	USE (IF KNOWN)
1	504 BROOKS PARTNERS LP	4808 GIBSON ST	HOUSTON	TX	77007-5480	Other
1	METRO TRANSIT AUTHORITY	PO BOX 61429	HOUSTON	TX	77208-1429	Unused
1	UNIVERSITY HOUSTON SYSTEMS ATTN OFFICE OF REAL ESTATE SERVICES	5000 GULF FREEWAY BLDG 1 STE 110	HOUSTON	TX	77204-8017	Plugged or Destroyed
2	CITY OF HOUSTON	PO BOX 1562	HOUSTON	TX	77251-1562	Unused
3	401 FRANKLIN STREET LTD	2410 POLK ST STE 200	HOUSTON	TX	77003-4341	Other
4	2007 WHITE SANDS GALV LP	4808 GIBSON ST 3RD FLOOR	HOUSTON	TX	77007-5480	Unused
4	HYDRAULIC EQUIPMENT SERVICE CO	1021 N SAN JACINTO ST	HOUSTON	TX	77002-1138	Domestic
4	UNIVERSITY HOUSTON SYSTEMS ATTN OFFICE OF REAL ESTATE SERVICES	5000 GULF FREEWAY BLDG 1 STE 110	HOUSTON	TX	77204-8017	Other
4	UNIVERSITY HOUSTON SYSTEMS ATTN OFFICE OF REAL ESTATE SERVICES	5000 GULF FREEWAY BLDG 1 STE 110	HOUSTON	TX	77204-8017	Domestic
5	CITY OF HOUSTON	PO BOX 1562	HOUSTON	TX	77251-1562	Irrigation
5	CITY OF HOUSTON	PO BOX 1562	HOUSTON	TX	77251-1562	Public Supply
5	CITY OF HOUSTON	PO BOX 1562	HOUSTON	TX	77251-1562	Plugged or Destroyed
5	CITY OF HOUSTON	PO BOX 1562	HOUSTON	TX	77251-1562	Public Supply
5	CITY OF HOUSTON	PO BOX 1562	HOUSTON	TX	77251-1562	Unused
5	CITY OF HOUSTON	PO BOX 1562	HOUSTON	TX	77251-1562	Plugged or Destroyed
5	LAZARUS DAVID D	915 FRANKLIN ST UNIT 2J	HOUSTON	TX	77002-1738	Plugged or Destroyed
5	UNION PACIFIC RAILROAD COMPANY	1400 DOUGLAS ST STOP 1640	OMAHA	NE	68179-1001	Unused
5	UNION PACIFIC RAILROAD COMPANY	1400 DOUGLAS ST STOP 1640	OMAHA	NE	68179-1001	Public Supply
6	PINTO EAST END LLC	3737 BUFFALO SPEEDWAY STE 1100	HOUSTON	TX	77098-3740	Unused
6	PINTO EAST END LLC	3737 BUFFALO SPEEDWAY STE 1100	HOUSTON	TX	77098-3740	Public Supply
7	CITY OF HOUSTON	PO BOX 1562	HOUSTON	TX	77251-1562	Not Reported
7	CITY OF HOUSTON	PO BOX 1562	HOUSTON	TX	77251-1562	Unused
7	CITY OF HOUSTON	PO BOX 1562	HOUSTON	TX	77251-1562	Plugged or Destroyed
7	CITY OF HOUSTON	PO BOX 1562	HOUSTON	TX	77251-1562	Plugged or Destroyed
8	CITY OF HOUSTON	PO BOX 1562	HOUSTON	TX	77251-1562	Other
9	COUNTY OF HARRIS	PO BOX 1525	HOUSTON	TX	77251-1525	Domestic
9	TEXAS DEPARTMENT OF CRIMINAL JUSTICE	PO BOX 99	HUNTSVILLE	TX	77342-0099	Industrial
10	MP WHITE OAK COMMERCIAL LLC	135 WATER ST 4TH FLR	NAPERVILLE	IL	60540-5493	Unused
10	TREVINO JEFFREY	315 EMBRY ST	HOUSTON	TX	77009-5654	Unused
11	CITY OF HOUSTON	PO BOX 1562	HOUSTON	TX	77251-1562	Irrigation
11	CITY OF HOUSTON	PO BOX 1562	HOUSTON	TX	77251-1562	Irrigation
11	COUNTY OF HARRIS	PO BOX 1525	HOUSTON	TX	77251-1525	Irrigation
12	12 3 BUFFALO BAYOU LP	PO BOX 271441	HOUSTON	TX	77277-1441	Irrigation
12	12 3 BUFFALO BAYOU LP	PO BOX 271441	HOUSTON	TX	77277-1441	Not Reported
12	12 3 BUFFALO BAYOU LP	PO BOX 271441	HOUSTON	TX	77277-1441	N/A
12	12 3 BUFFALO BAYOU LP	PO BOX 271441	HOUSTON	TX	77277-1441	Industrial
12	12 3 BUFFALO BAYOU LP	PO BOX 271441	HOUSTON	TX	77277-1441	Irrigation
12	CENTERPOINT ENERGY HOU ELE ATTN TAX DEPT	38TH FLR PO BOX 1475	HOUSTON	TX	77251-1475	Industrial
12	CENTERPOINT ENERGY HOU ELE ATTN TAX DEPT	38TH FLR PO BOX 1475	HOUSTON	TX	77251-1475	Industrial
12	CENTERPOINT ENERGY HOU ELE ATTN TAX DEPT	38TH FLR PO BOX 1475	HOUSTON	TX	77251-1475	Industrial
12	CENTERPOINT ENERGY HOU ELE ATTN TAX DEPT	38TH FLR PO BOX 1475	HOUSTON	TX	77251-1475	Irrigation
13	CITY OF HOUSTON	PO BOX 1562	HOUSTON	TX	77251-1562	Plugged or Destroyed
14	CITY OF HOUSTON	PO BOX 1562	HOUSTON	TX	77251-1562	Plugged or Destroyed
15	CENTERPOINT ENERGY HOU ELE ATTN TAX DEPT	38TH FLR PO BOX 1475	HOUSTON	TX	77251-1475	Unused
16	BCAL SCD PROPERTY LP	200 STATE ST FL 5	BOSTON	MA	02109-2628	Public Supply
16	CCM CAMERON ESPERSON LP CONTRARIAN CAPITAL MANAGEMENT LLC	411 W PUTNAM AVE STE 425	GREENWICH	CT	06830-6263	Other
16	CH REALTY MF HOUSTON RICE VI LP	3819 MAPLE AVE	DALLAS	TX	75219-3913	Unused
16	CH REALTY MF HOUSTON RICE VI LP	3819 MAPLE AVE	DALLAS	TX	75219-3913	Domestic
16	REGENCY MAIN PARKING LLC	712 MAIN ST STE 2500	HOUSTON	TX	77002-3243	Unused
16	ROYAL INVESTORS BINZ LLC	640 S HILL ST STE 354	LOS ANGELES	CA	90014-4031	Plugged or Destroyed
17	ROSE ACQUISITION LLC	2902 CENTER ST	HOUSTON	TX	77007-6014	Unused
18	UNITED STATE OF AMERICA FEDERAL BUREAU OF PRISONS	320 1ST ST NW RM 724	WASHINGTON	DC	20534-0002	Plugged or Destroyed
19	CITY OF HOUSTON	PO BOX 1562	HOUSTON	TX	77251-1562	Public Supply
19	CITY OF HOUSTON	PO BOX 1562	HOUSTON	TX	77251-1562	Public Supply
19	CITY OF HOUSTON	PO BOX 1562	HOUSTON	TX	77251-1562	Public Supply
19	CITY OF HOUSTON	PO BOX 1562	HOUSTON	TX	77251-1562	Public Supply
19	CITY OF HOUSTON	PO BOX 1562	HOUSTON	TX	77251-1562	Unused
19	CITY OF HOUSTON	PO BOX 1562	HOUSTON	TX	77251-1562	Unused
19	CITY OF HOUSTON	PO BOX 1562	HOUSTON	TX	77251-1562	Public Supply
19	CITY OF HOUSTON	PO BOX 1562	HOUSTON	TX	77251-1562	Industrial
19	CITY OF HOUSTON	PO BOX 1562	HOUSTON	TX	77251-1562	Not Reported
19	CITY OF HOUSTON	PO BOX 1562	HOUSTON	TX	77251-1562	Public Supply
19	CITY OF HOUSTON	PO BOX 1562	HOUSTON	TX	77251-1562	Plugged or Destroyed
19	CITY OF HOUSTON	PO BOX 1562	HOUSTON	TX	77251-1562	Public Supply
19	CITY OF HOUSTON	PO BOX 1562	HOUSTON	TX	77251-1562	Public Supply
19	CITY OF HOUSTON	PO BOX 1562	HOUSTON	TX	77251-1562	Public Supply
20	EPC BUILDING LLC ATTN PROP TAX	PO BOX 4372	HOUSTON	TX	77210-4372	Domestic
20	EPC BUILDING LLC ATTN PROP TAX	PO BOX 4372	HOUSTON	TX	77210-4372	Other
20	EPC BUILDING LLC ATTN PROP TAX	PO BOX 4372	HOUSTON	TX	77210-4372	Other
20	FANTOME TOWER LP ATTN AD VALOREM TAX	PO BOX 4018	HOUSTON	TX	77210-4018	Industrial
21	HOUSTON HOUSING AUTHORITY	PO BOX 2971	HOUSTON	TX	77252-2971	Public Supply
22	CITY OF HOUSTON	PO BOX 1562	HOUSTON	TX	77251-1562	Not Reported
22	CITY OF HOUSTON	PO BOX 1562	HOUSTON	TX	77251-1562	Unused
23	THREE ALLEN CENTER CO LLC	PO BOX 4900	SCOTTSDALE	AZ	85261-4900	Industrial
24	SOUTHWESTERN PLATING CO	PO BOX 8837	HOUSTON	TX	77249	Plugged or Destroyed
25	HARRIS COUNTY HOUSTON SPORTS AUTHORITY	9 GREENWAY PLZ STE 1717	HOUSTON	TX	77046-0915	Other
26	BSREP II HOUSTON OFFICE	1200 SMITH ST STE 1200	HOUSTON	TX	77002-4372	Public Supply
26	FC TOWER PROPERTY PARTNERS ATTN KENNEDY WILSON PROP	1001 FANNIN ST STE M100	HOUSTON	TX	77002-6761	Unused
27	CITY OF HOUSTON	PO BOX 1562	HOUSTON	TX	77251-1562	Public Supply
27	CITY OF HOUSTON	PO BOX 1562	HOUSTON	TX	77251-1562	Not Reported
27	CITY OF HOUSTON	PO BOX 1562	HOUSTON	TX	77251-1562	Irrigation
28	TARGET CORPORATION ATTN PROPERTY TAX DEPARTMENT	PO BOX 389	KANSAS CITY	MN	64141	Domestic
29	GARCIA MANUEL J	505 FAIRVIEW AVE	HOUSTON	TX	77006-2901	Irrigation
30	HOUSTON ISD	4400 W 18TH ST	HOUSTON	TX	77092-8501	Unused
30	MOAB EADO LLC	1616 S VOSS RD STE 530	HOUSTON	TX	77057-2637	Public Supply
31	LVA4 HOUSTON GREENSTREET LP	1201 FANNIN ST STE 325	HOUSTON	TX	77002-6929	Other
32	GIANUKOS SAMUEL	505 MERRILL ST	HOUSTON	TX	77009-6203	Irrigation
33	CITY OF HOUSTON	PO BOX 1562	HOUSTON	TX	77251-1562	Public Supply
33	PINTO EAST END LLC	3737 BUFFALO SPEEDWAY STE 1100	HOUSTON	TX	77098-3740	Unused
34	CITY OF HOUSTON	PO BOX 1562	HOUSTON	TX	77251-1562	Domestic
34	CITY OF HOUSTON	PO BOX 1562	HOUSTON	TX	77251-1562	Public Supply
34	CITY OF HOUSTON	PO BOX 1562	HOUSTON	TX	77251-1562	Not Reported
34	CITY OF HOUSTON	PO BOX 1562	HOUSTON	TX	77251-1562	Public Supply
34	CITY OF HOUSTON	PO BOX 1562	HOUSTON	TX	77251-1562	Not Reported
35	CITY OF HOUSTON	PO BOX 1562	HOUSTON	TX	77251-1562	Other
35	GLENWOOD CEMETERY	PO BOX 696	HOUSTON	TX	77001-0696	Irrigation
35	GLENWOOD CEMETERY	PO BOX 696	HOUSTON	TX	77001-0696	Public Supply
36	ZERSEN SCOTT	309 BAYLAND AVE	HOUSTON	TX	77009-6601	Domestic
37	OUTFRONT MEDIA LLC	1600 STUDEMONT ST	HOUSTON	TX	77007-3825	n/a
37	SUMMER STREET RETAIL LP	788 W SAM HOUSTON PKWY N STE 206	HOUSTON	TX	77024-3977	Unused
38	ACC 2320 CONGRESS LLC ATTN BARRY A BROWN ATTY	2301 CONGRESS ST	HOUSTON	TX	77003-2207	Plugged or Destroyed

Table 8
WELL OWNER INFORMATION

4.2367-Acre South Street Parcel
1685 1695 South Street
Houston, Texas

MAP ID	CURRENT OWNER	MAILING ADDRESS	CITY	STATE	ZIP	USE (IF KNOWN)
38	LOTT TAMMI R	207 RILEY LN	HOUSTON	TX	77003-1543	Plugged or Destroyed
39	FLOWERS INDUSTRIES INC	3000 WASHINGTON AVE	HOUSTON	TX	77007-6029	Unused
39	WASHINGTON VIEW LP	2131 SAN FELIPE ST	HOUSTON	TX	77019-5620	Domestic
40	CITY OF HOUSTON	PO BOX 1562	HOUSTON	TX	77251-1562	Not Reported
41	COUNTY OF HARRIS	PO BOX 1525	HOUSTON	TX	77251-1525	Domestic
42	FEDERAL RESERVE BANK DALLAS	1801 ALLEN PKWY	HOUSTON	TX	77019-2507	Domestic
42	FEDERAL RESERVE BANK DALLAS	1801 ALLEN PKWY	HOUSTON	TX	77019-2507	Domestic
43	BAKER A J MRS	1943 W LAMAR	HOUSTON	TX	77019-2602	Industrial
44	BRIGHT STAR STORES INC	1017 WAKEFIELD DR	HOUSTON	TX	77018-5226	Irrigation
44	CASANOVA RUDOLFO P	9546 BARLOW SPRINGS LN	HUMBLE	TX	77396-4303	Industrial
44	EL PASO WEST AIRPORT LTD	2410 POLK ST STE 200	HOUSTON	TX	77003-4341	Industrial
44	EL PASO WEST AIRPORT LTD	2410 POLK ST STE 200	HOUSTON	TX	77003-4341	Domestic
45	4115 GILLESPIE LLC	PO BOX 2761	HOUSTON	TX	77252-2761	Industrial
45	4115 GILLESPIE LLC	PO BOX 2761	HOUSTON	TX	77252-2761	Domestic
45	LOPEZ JOSE	11802 WORTHAM LANDING DR	HOUSTON	TX	77065-5222	Irrigation
45	LOPEZ JOSE	11802 WORTHAM LANDING DR	HOUSTON	TX	77065-5222	Not Reported
45	ROBERSON MARGARET LOUISE	601 GREGG ST	HOUSTON	TX	77020-6149	Not Reported
45	ROBERSON MARGARET LOUISE	601 GREGG ST	HOUSTON	TX	77020-6149	Industrial
46	TDI GROUP INC	PO BOX 740424	HOUSTON	TX	77274-0424	Irrigation
47	MAXIMO CAPITAL LLC	8582 KATY FWY FRONTAGE RD STE 221	HOUSTON	TX	77024	Industrial
47	MAXIMO CAPITAL LLC	8582 KATY FWY FRONTAGE RD STE 221	HOUSTON	TX	77024	Industrial
48	SHOPS AT MEMORIAL LLC	5868 WESTHEIMER RD STE 531	HOUSTON	TX	77057-5641	Domestic
49	WILLIAM MARSH RICE UNIVERSITY	6100 MAIN ST	HOUSTON	TX	77005-1827	Domestic
50	CMK INVESTMENTS INC	2901 CANAL ST	HOUSTON	TX	77003-1624	Plugged or Destroyed
51	HISTORIC PRESERVATION FUND I LP	8753 PADFIELD ST	HOUSTON	TX	77055-3134	Agriculture
51	ISTORAGE JV HOUSTON LLC	8400 E PRENTICE AVE 9TH FLR	ENGLEWOOD	CO	80111-2912	Industrial
52	LAKESIDE PLACE PFC	2640 FOUNTAIN VIEW DR STE 400	HOUSTON	TX	77057-7630	Public Supply
52	TAEJ ENTERPRISES LLC	5111 CHINABERRY GRV	MISSOURI CITY	TX	77459-6259	Agriculture
52	TAEJ ENTERPRISES LLC	5111 CHINABERRY GRV	MISSOURI CITY	TX	77459-6259	Domestic
53	2929 REAL ESTATE HOLDINGS	2929 ALLEN PARKWAY	HOUSTON	TX	77019-7100	Plugged or Destroyed
53	2929 REAL ESTATE HOLDINGS	2929 ALLEN PARKWAY	HOUSTON	TX	77019-7100	n/a
53	CITY OF HOUSTON	PO BOX 1562	HOUSTON	TX	77251-1562	Public Supply
53	CITY OF HOUSTON	PO BOX 1562	HOUSTON	TX	77251-1562	Not Reported
53	CITY OF HOUSTON	PO BOX 1562	HOUSTON	TX	77251-1562	Public Supply
53	CITY OF HOUSTON	PO BOX 1562	HOUSTON	TX	77251-1562	n/a
53	MEMORIAL BY WINDSOR LP ATTN ONESOURCE PROP TAX DEPT 117	PO BOX 4900	SCOTTSDALE	AZ	85261-4900	Public Supply
54	JOHNSON KURTIS	1507 COOK ST	HOUSTON	TX	77006-1517	Irrigation
54	SHERMAN WAY MIDTOWN LLC ET AL	10351 SANTA MONICA BLVD STE 270	LOS ANGELES	CA	90025-6935	Industrial
54	SHERMAN WAY MIDTOWN LLC ET AL	10351 SANTA MONICA BLVD STE 270	LOS ANGELES	CA	90025-6935	Other
54	SHMAKOVALINDEMAN OLGA E	13065 WEMBLEY CIRCLE LOWER	BROOKFIELD	WI	53005-1918	Irrigation
54	WILSON CLIFTON C III	6004 N SHEPHERD	HOUSTON	TX	77091	Irrigation
54	WILSON CLIFTON C III	6004 N SHEPHERD	HOUSTON	TX	77091	Industrial
55	LEAD PRODUCTS CO INC	PO BOX 1341	HOUSTON	TX	77251-1341	Unused
55	LEAD PRODUCTS CO INC	PO BOX 1341	HOUSTON	TX	77251-1341	Industrial
55	SL4 HOU INDUSTRIAL LP	100 CRESCENT CT STE 850	DALLAS	TX	75201-6904	Industrial
56	4115 GILLESPIE LLC	PO BOX 2761	HOUSTON	TX	77252-2761	Other
56	4115 GILLESPIE LLC	PO BOX 2761	HOUSTON	TX	77252-2761	Industrial
56	4115 GILLESPIE LLC	PO BOX 2761	HOUSTON	TX	77252-2761	Not Reported
56	4115 GILLESPIE LLC	PO BOX 2761	HOUSTON	TX	77252-2761	Not Reported
56	RAMIREZ NELCY	653 PRESS ST	HOUSTON	TX	77020-8639	Unused
57	DALTON DORIS KATHLEEN TR ET AL	1711 ELMEN ST	HOUSTON	TX	77019-5701	Plugged or Destroyed
58	2505 COLLINGSWORTH LTD	PO BOX 21521	HOUSTON	TX	77226-1521	Industrial
58	TEEL GARY	14918 TUPPERGLENN DR	HOUSTON	TX	77070-2350	Public Supply
58	YVONNE PROPERTIES LLC	330 RAYFORD RD STE 314	SPRING	TX	77386-1980	Irrigation
59	COLLINGSWORTH 1001 LP	PO BOX 8744	HOUSTON	TX	77249-8744	Industrial
59	MARTIN MARIETTA MATERIALS INC	4123 PARKLAKE AVE	RALEIGH	NC	27612-2309	Industrial
59	MARTIN MARIETTA MATERIALS INC	4123 PARKLAKE AVE	RALEIGH	NC	27612-2309	Unused
60	ALSCO INC	505 E 200 S STE 101	SALT LAKE CITY	UT	84102-2007	Domestic
60	NATIONAL RETAIL PROPERTIES LP	450 S ORANGE AVE STE 900	ORLANDO	FL	32801-3339	Other
60	NATIONAL RETAIL PROPERTIES LP	450 S ORANGE AVE STE 900	ORLANDO	FL	32801-3339	Irrigation
61	CURRENT OWNER	719 E 11TH 1/2 ST	HOUSTON	TX	77008-7115	Unused
61	HUFF MICHAEL B	PO BOX 70148	HOUSTON	TX	77270-0148	Irrigation
61	TRAN ANHKIET T	1111 STUDEWOOD	HOUSTON	TX	77008	Industrial
62	BELL LARRY	1339 W BELL ST	HOUSTON	TX	77019-4035	Not Reported
63	MORALES BERTHA	4504 COCHRAN ST	HOUSTON	TX	77009-3416	Plugged or Destroyed
63	NOVIS PROPERTIES LP	PO BOX 571206	HOUSTON	TX	77257-1206	Industrial
64	HINDS INVESTORS LTD	1800 AUGUSTA DR STE 370	HOUSTON	TX	77057-3185	Not Reported
65	CITY OF HOUSTON	PO BOX 1562	HOUSTON	TX	77251-1562	Unused
65	CITY OF HOUSTON	PO BOX 1562	HOUSTON	TX	77251-1562	Unused
65	CITY OF HOUSTON	PO BOX 1562	HOUSTON	TX	77251-1562	Not Reported
65	CITY OF HOUSTON	PO BOX 1562	HOUSTON	TX	77251-1562	Not Reported
65	CITY OF HOUSTON	PO BOX 1562	HOUSTON	TX	77251-1562	Not Reported
65	CITY OF HOUSTON	PO BOX 1562	HOUSTON	TX	77251-1562	Unused
65	CITY OF HOUSTON	PO BOX 1562	HOUSTON	TX	77251-1562	Unused
65	CITY OF HOUSTON	PO BOX 1562	HOUSTON	TX	77251-1562	Unused
65	CITY OF HOUSTON	PO BOX 1562	HOUSTON	TX	77251-1562	Unused
65	CITY OF HOUSTON	PO BOX 1562	HOUSTON	TX	77251-1562	Unused
65	CITY OF HOUSTON	PO BOX 1562	HOUSTON	TX	77251-1562	Unused
65	CITY OF HOUSTON	PO BOX 1562	HOUSTON	TX	77251-1562	Not Reported
65	CITY OF HOUSTON	PO BOX 1562	HOUSTON	TX	77251-1562	Public Supply
65	CITY OF HOUSTON	PO BOX 1562	HOUSTON	TX	77251-1562	Public Supply
65	CITY OF HOUSTON	PO BOX 1562	HOUSTON	TX	77251-1562	Industrial
66	ANDERSON DONALD H	PO BOX 607	KEMAH	TX	77565-0607	Unused
66	CORNERSTONE NAVIGATION PROPERTIES LLC	6810 RAYNOR WAY	SUGAR LAND	TX	77479-6654	Industrial
66	UNION PACIFIC RAILROAD COMPANY	1400 DOUGLAS ST STOP 1640	OMAHA	NE	68179-1001	Irrigation
67	ROBBINS CREZETT ESTATE OF	4509 HARDY ST	HOUSTON	TX	77009-3527	Other
68	BELL BLOCK INCORPORATED	15608 GINGER LN	JERSEY VILLAGE	TX	77040-1300	Other
69	MT VIEW CHURCH OF GOD	409 WACO ST	HOUSTON	TX	77020-7732	Public Supply
70	CITY OF HOUSTON	PO BOX 1562	HOUSTON	TX	77251-1562	Public Supply
70	CITY OF HOUSTON	PO BOX 1562	HOUSTON	TX	77251-1562	Not Reported
70	CITY OF HOUSTON	PO BOX 1562	HOUSTON	TX	77251-1562	Other
70	GATEMAN PROPERTIES LLC	PO BOX 270150	HOUSTON	TX	77277-0150	Public Supply
71	DO HONG DANG AND ATTN 11TH ST CLEANERS	220 E 11TH ST	HOUSTON	TX	77008-7032	Industrial
71	DO HONG DANG AND ATTN 11TH ST CLEANERS	220 E 11TH ST	HOUSTON	TX	77008-7032	Not Reported
71	JOHNSTON CAROLE C ATTN CAROLE C JOHNSON REVOCABLE TRUST	1046 HARVARD ST	HOUSTON	TX	77008-6937	Domestic
72	ST CATHERINES MONTESSORI INC	9821 TIMBERSIDE DR	HOUSTON	TX	77025-5223	Irrigation
73	EN FAB HOLDINGS LLC	3905 JENSEN DR	HOUSTON	TX	77026-3200	Domestic
73	KAOLIN RE HOLDINGS CORPORATION	649 W SOUTH ST	KENNETT SQUARE	PA	19348-3417	Industrial
74	2607 GRANT LLC	1915 COMMON WEALTH STE 200	HOUSTON	TX	77006-1841	Other
74	2607 GRANT LLC	1915 COMMON WEALTH STE 200	HOUSTON	TX	77006-1841	Industrial
74	2607 GRANT LLC	1915 COMMON WEALTH STE 200	HOUSTON	TX	77006-1841	Domestic

Table 8
WELL OWNER INFORMATION

4.2367-Acre South Street Parcel
1685 1695 South Street
Houston, Texas

MAP ID	CURRENT OWNER	MAILING ADDRESS	CITY	STATE	ZIP	USE (IF KNOWN)
75	ALEJANDRO GRACIE	608 GRACELAND ST	HOUSTON	TX	77009-1917	Other
75	HERNANDEZ MICHAEL	5305 IRVINGTON BLVD	HOUSTON	TX	77009-1920	Public Supply
76	RVP REALTY GROUP LLC	2450 LOUISIANA ST STE 400-918	Houston	TX	77006-2380	Irrigation
77	SINGER VENTURE LTD	5331 SUMMER SNOW DR	HOUSTON	TX	77041-6574	Irrigation
78	HART RIVER OAKS LLC HEITMAN CAPITAL MANAGEMENT LLC	191 N WACKER DR STE 2500	CHICAGO	IL	60606-1885	Other
78	HART RIVER OAKS LLC HEITMAN CAPITAL MANAGEMENT LLC	191 N WACKER DR STE 2500	CHICAGO	IL	60606-1885	Plugged or Destroyed
78	SABAWALA ANISSA	3231 ALLEN PKWY UNIT 2304	HOUSTON	TX	77019-1819	Domestic
79	CITY OF HOUSTON	PO BOX 1562	HOUSTON	TX	77251-1562	Unused
79	ZULFIQAR YASIR	2123 ROME DR	PEARLAND	TX	77581-3748	Public Supply
80	HARRIS COUNTY FLOOD CONTROL DISTRICT	9900 NORTHWEST FWY	HOUSTON	TX	77092-8601	Industrial
80	TODD AND PAIGE JOHNSON FAMILY TRUST	PO BOX 7946	HOUSTON	TX	77270-7946	Public Supply
81	CITY OF HOUSTON	PO BOX 1562	HOUSTON	TX	77251-1562	Unused
81	CITY OF HOUSTON	PO BOX 1562	HOUSTON	TX	77251-1562	Irrigation
82	GREGORY WILLIAM A	PO BOX 801647	HOUSTON	TX	77280-1647	Industrial
83	HOUSTON AVOCADO REAL ESTATE INC	2224 AIRLINE DR	HOUSTON	TX	77009-2422	Public Supply
83	HOUSTON AVOCADO REAL ESTATE INC	2224 AIRLINE DR	HOUSTON	TX	77009-2422	Domestic
83	HOUSTON AVOCADO REAL ESTATE INC	2224 AIRLINE DR	HOUSTON	TX	77009-2422	Not Reported
84	LAUFMAN HERBERT J	5555 DEL MONTE DR	HOUSTON	TX	77056-4100	Domestic
85	ATKINS CLIFF	5608 CHAPMAN ST	HOUSTON	TX	77009-1526	Industrial
85	LP 610 EAST INC	417 JEANIE LYNN CIRCLE	GALVESTON	TX	77554-	Agriculture
86	WEJ LP	3988 CLAY ST	HOUSTON	TX	77023-1700	Irrigation
86	WEJ LP	3988 CLAY ST	HOUSTON	TX	77023-1700	Irrigation
86	WEJ LP	3988 CLAY ST	HOUSTON	TX	77023-1700	Not Reported
87	SAINT THOMAS HIGH SCHOOL	4500 MEMORIAL DR	HOUSTON	TX	77007-7332	Public Supply
87	SAINT THOMAS HIGH SCHOOL	4500 MEMORIAL DR	HOUSTON	TX	77007-7332	Other
88	CITY OF HOUSTON	PO BOX 1562	HOUSTON	TX	77251-1562	Not Reported
88	CITY OF HOUSTON	PO BOX 1562	HOUSTON	TX	77251-1562	Plugged or Destroyed
88	CITY OF HOUSTON	PO BOX 1562	HOUSTON	TX	77251-1562	Public Supply
88	CITY OF HOUSTON	PO BOX 1562	HOUSTON	TX	77251-1562	Other
89	MT CORINTH BAPTIST CHURCH	5315 MARGARITA ST UNIT 1	HOUSTON	TX	77020-8724	Public Supply
90	CITY OF HOUSTON	PO BOX 1562	HOUSTON	TX	77251-1562	Public Supply
90	CITY OF HOUSTON	PO BOX 1562	HOUSTON	TX	77251-1562	Unused
90	CITY OF HOUSTON	PO BOX 1562	HOUSTON	TX	77251-1562	Unused
90	CITY OF HOUSTON	PO BOX 1562	HOUSTON	TX	77251-1562	Irrigation
91	HOLT LOLA	3002 OKLAHOMA ST	HOUSTON	TX	77093-9236	Public Supply
91	PV JENSEN DRIVE LLC	5810 S RICE AVE	HOUSTON	TX	77081-2912	Public Supply
91	PV JENSEN DRIVE LLC	5810 S RICE AVE	HOUSTON	TX	77081-2912	Domestic
91	PV JENSEN DRIVE LLC	5810 S RICE AVE	HOUSTON	TX	77081-2912	Industrial
91	PV JENSEN DRIVE LLC	5810 S RICE AVE	HOUSTON	TX	77081-2912	Public Supply
91	PV JENSEN DRIVE LLC	5810 S RICE AVE	HOUSTON	TX	77081-2912	Public Supply
91	PV JENSEN DRIVE LLC	5810 S RICE AVE	HOUSTON	TX	77081-2912	Domestic
91	TRIPLE S OPERATIONS LP	PO BOX 21119	HOUSTON	TX	77226-1119	Unused
92	UNION PACIFIC RAILROAD COMPANY	1400 DOUGLAS ST STOP 1640	OMAHA	NE	68179-1001	Industrial
93	CITY OF HOUSTON	PO BOX 1562	HOUSTON	TX	77251-1562	Unused
93	CITY OF HOUSTON	PO BOX 1562	HOUSTON	TX	77251-1562	Irrigation
93	RIVER POINTE COMMUNITY CHURCH	5000 RANSOM RD	RICHMOND	TX	77469-6323	Industrial
93	SUBURBAN LEASES	4201 SUNSET BLVD	HOUSTON	TX	77005-1907	Unused
94	STATE DEPT HWYS PUBLIC TRANS	PO BOX 187	HOUSTON	TX	77001-0187	Irrigation
94	STATE DEPT HWYS PUBLIC TRANS	PO BOX 187	HOUSTON	TX	77001-0187	Industrial
94	UNION PACIFIC RAILROAD COMPANY	1400 DOUGLAS ST STOP 1640	OMAHA	NE	68179-1001	Industrial
95	NAVARRO FLORENTINO S	4509 RUSK ST	HOUSTON	TX	77023-1137	n/a
96	CURRENT OWNER	2 TIEL WAY	HOUSTON	TX	77019	Industrial
96	CURRENT OWNER	2 TIEL WAY	HOUSTON	TX	77019-1510	Industrial
97	DON GRACIA LLC	5711 CHIMNEY ROCK RD	HOUSTON	TX	77081-2712	Public Supply
97	DON GRACIA LLC	5711 CHIMNEY ROCK RD	HOUSTON	TX	77081-2712	Other
98	V AND G REALTY COMPANY	1201 N SHEPHERD DR	HOUSTON	TX	77008-6532	Domestic
98	WAREHOUSE ASSOCIATES CENTRE SHEPHERD LTD 1	707 N SHEPHERD DR STE 700	HOUSTON	TX	77007-1351	Unused
99	CHEATHAM DOROTHY ESTATE OF ATTN GEORGE CHEATHAM ESTATE	2817 FAIRBANKS ST	HOUSTON	TX	77026-2116	Industrial
100	HOLLOWAY HOUSTON INC	5833 ARMOUR DR	HOUSTON	TX	77020-8101	Industrial
100	JAN DENG KUI	5515 CLINTON DR	HOUSTON	TX	77020-8008	Irrigation
100	JAN ERIC YUCHENG	5515 CLINTON DR	HOUSTON	TX	77020-8008	Industrial
100	JAN ERIC YUCHENG	5515 CLINTON DR	HOUSTON	TX	77020-8008	Domestic
100	UNION PACIFIC RAILROAD COMPANY	1400 DOUGLAS ST STOP 1640	OMAHA	NE	68179-1001	Irrigation
100	UNION PACIFIC RAILROAD COMPANY	1400 DOUGLAS ST STOP 1640	OMAHA	NE	68179-1001	Industrial
101	LUPE FIVE LLC	3903 BELLAIRE BLVD STE A	HOUSTON	TX	77025-1154	Industrial
102	TORRES PERFECTO	5309 LUCILLE ST	HOUSTON	TX	77026-5317	Public Supply
103	CITY OF HOUSTON	PO BOX 1562	HOUSTON	TX	77251-1562	Plugged or Destroyed
103	CITY OF HOUSTON	PO BOX 1562	HOUSTON	TX	77251-1562	Unused
103	CITY OF HOUSTON	PO BOX 1562	HOUSTON	TX	77251-1562	Public Supply
103	CITY OF HOUSTON	PO BOX 1562	HOUSTON	TX	77251-1562	Public Supply
103	CITY OF HOUSTON	PO BOX 1562	HOUSTON	TX	77251-1562	Public Supply
103	CITY OF HOUSTON	PO BOX 1562	HOUSTON	TX	77251-1562	Public Supply
103	CITY OF HOUSTON	PO BOX 1562	HOUSTON	TX	77251-1562	Not Reported
103	PENTECOST TABERNACLE	3200 ADAIR ST	HOUSTON	TX	77004-3614	Public Supply
104	CITY OF HOUSTON	PO BOX 1562	HOUSTON	TX	77251-1562	Unused
104	CITY OF HOUSTON	PO BOX 1562	HOUSTON	TX	77251-1562	Public Supply
104	CITY OF HOUSTON	PO BOX 1562	HOUSTON	TX	77251-1562	Unused
104	CITY OF HOUSTON	PO BOX 1562	HOUSTON	TX	77251-1562	Unused
104	CITY OF HOUSTON	PO BOX 1562	HOUSTON	TX	77251-1562	Public Supply
104	CITY OF HOUSTON	PO BOX 1562	HOUSTON	TX	77251-1562	Unused
105	KEITH'S AUTO SERVICE	5021 CANAL ST	HOUSTON	TX	77011-2251	Industrial
105	SHIPLAP INVESTMENTS LLC	1904 WAYWARD SUN DR	AUSTIN	TX	78754-5401	Unused
106	HERITAGE SENIOR RESIDENCES LP	161 NW 6TH ST STE 102	MIAMI	FL	33136-4113	Plugged or Destroyed
107	DEMERIS PROPERTIES LTD	2911 S SHEPHERD DR	HOUSTON	TX	77098-1537	Unused
108	CITY OF HOUSTON	PO BOX 1562	HOUSTON	TX	77251-1562	Public Supply
108	CITY OF HOUSTON	PO BOX 1562	HOUSTON	TX	77251-1562	Not Reported
108	CITY OF HOUSTON	PO BOX 1562	HOUSTON	TX	77251-1562	Not Reported
109	PARKER LAFARGE INC ATTN PROP TX DEPT	PO BOX 2883	WEST PALM BEACH	FL	33402-2883	Domestic
110	METRO TRANSIT AUTHORITY	PO BOX 61429	HOUSTON	TX	77208-1429	Public Supply
111	CITY OF HOUSTON	PO BOX 1562	HOUSTON	TX	77251-1562	Public Supply
111	CITY OF HOUSTON	PO BOX 1562	HOUSTON	TX	77251-1562	Public Supply
111	CITY OF HOUSTON	PO BOX 1562	HOUSTON	TX	77251-1562	Public Supply
111	CITY OF HOUSTON	PO BOX 1562	HOUSTON	TX	77251-1562	Unused
111	CITY OF HOUSTON	PO BOX 1562	HOUSTON	TX	77251-1562	Not Reported
111	CITY OF HOUSTON	PO BOX 1562	HOUSTON	TX	77251-1562	Public Supply
111	CITY OF HOUSTON	PO BOX 1562	HOUSTON	TX	77251-1562	Public Supply
111	CITY OF HOUSTON	PO BOX 1562	HOUSTON	TX	77251-1562	Domestic
112	HEROLZ ROBERT A JR	5202 MEMORIAL DR	HOUSTON	TX	77007-8208	Irrigation
112	HEROLZ ROBERT A JR	5202 MEMORIAL DR	HOUSTON	TX	77007-8208	n/a
113	CURRENT OWNER	PO BOX 130688	HOUSTON	TX	77219-0688	Irrigation
113	CURRENT OWNER	PO BOX 130688	HOUSTON	TX	77219-0688	Industrial

Table 8
WELL OWNER INFORMATION

4.2367-Acre South Street Parcel
1685 1695 South Street
Houston, Texas

MAP ID	CURRENT OWNER	MAILING ADDRESS	CITY	STATE	ZIP	USE (IF KNOWN)
113	KIRBY RIDGE LLC ATTN CAPRICUS LTD WOODBOURNE HALL	PO BOX 3162	ROAD TOWN		VG1110	Unused
113	STEELE JOHN S	56 TIEL WAY	HOUSTON	TX	77019	Irrigation
114	CITY OF HOUSTON	PO BOX 1562	HOUSTON	TX	77251-1562	Domestic
114	HARRISBURG PLAZA LTD	112 RANCH RD	NEW WAVERLY	TX	77358-4401	Unused
115	BENNETT JOSEPH V	4417 COYLE ST	HOUSTON	TX	77023-3503	Public Supply
116	CITY OF HOUSTON	PO BOX 1562	HOUSTON	TX	77251-1562	Plugged or Destroyed
116	CITY OF HOUSTON	PO BOX 1562	HOUSTON	TX	77251-1562	Not Reported
116	CITY OF HOUSTON	PO BOX 1562	HOUSTON	TX	77251-1562	Irrigation
117	UNION PACIFIC RAILROAD COMPANY	1400 DOUGLAS ST STOP 1640	OMAHA	NE	68179-1001	Irrigation
117	UNION PACIFIC RAILROAD COMPANY	1400 DOUGLAS ST STOP 1640	OMAHA	NE	68179-1001	Industrial
117	UNION PACIFIC RAILROAD COMPANY	1400 DOUGLAS ST STOP 1640	OMAHA	NE	68179-1001	Industrial
117	UNION PACIFIC RAILROAD COMPANY	1400 DOUGLAS ST STOP 1640	OMAHA	NE	68179-1001	Plugged or Destroyed
117	UNION PACIFIC RAILROAD COMPANY	1400 DOUGLAS ST STOP 1640	OMAHA	NE	68179-1001	Domestic
118	FANNIN FLOWERS INC	4803 FANNIN ST	HOUSTON	TX	77004-5609	Industrial
119	GROVES COLLIN JAMES	301 W 21ST ST	HOUSTON	TX	77008-2409	Other
120	1415 NORTH SHEPHERD LLC	600 N SHEPHERD DR STE 200	HOUSTON	TX	77007-1326	Other
121	CURRENT OWNER	1027 PRINCE ST	HOUSTON	TX	77008-6428	n/a
122	HOUSTON BELT AND TERMINAL RAILWAY CO	2425 SH 146 NORTH	TEXAS CITY	TX	77590-8811	Industrial
122	SHAFER BUILDING SUPPLY LP	17946 NE 65TH ST	REDMOND	WA	98052-4963	Irrigation
123	DOVEX INTERNATIONAL INC	5711 ARMOUR DR	HOUSTON	TX	77020-8006	Industrial
124	BATAGOWER ABRAM	5506 HARRISBURG BLVD	HOUSTON	TX	77011-4318	N/A
124	GARCIA MARIA	5501 SHERMAN ST	HOUSTON	TX	77011-3326	Irrigation
124	SOTO SAN J	202 DELMAR ST	HOUSTON	TX	77011-3226	Domestic
125	CURRENT OWNER	1411 WEST ALABAMA ST	HOUSTON	TX	77006-4103	n/a
125	CURRENT OWNER	1411 WEST ALABAMA ST	HOUSTON	TX	77006-4103	Domestic
125	MORIAN STANLEY R	300 JACKSON HILL ST	HOUSTON	TX	77007-7430	Irrigation
126	RIVERA GILBERT AND SULEMA	12818 AUBURN SPRINGS LN	CYPRESS	TX	77433-1343	Irrigation
127	ARGOS USA LLC	3015 WINDWARD PLAZA UNIT 300	ALPHARETTA	GA	30005-8713	Industrial
127	ARGOS USA LLC	3015 WINDWARD PLAZA UNIT 300	ALPHARETTA	GA	30005-8713	Industrial
127	ARGOS USA LLC	3015 WINDWARD PLAZA UNIT 300	ALPHARETTA	GA	30005-8713	Public Supply
127	ARGOS USA LLC	3015 WINDWARD PLAZA UNIT 300	ALPHARETTA	GA	30005-8713	Irrigation
128	CITY OF HOUSTON	PO BOX 1562	HOUSTON	TX	77251-1562	Public Supply
128	CITY OF HOUSTON	PO BOX 1562	HOUSTON	TX	77251-1562	Unused
128	CITY OF HOUSTON	PO BOX 1562	HOUSTON	TX	77251-1562	Plugged or Destroyed
128	CITY OF HOUSTON	PO BOX 1562	HOUSTON	TX	77251-1562	Not Reported
128	CITY OF HOUSTON	PO BOX 1562	HOUSTON	TX	77251-1562	Plugged or Destroyed
128	CITY OF HOUSTON	PO BOX 1562	HOUSTON	TX	77251-1562	Unused
128	CITY OF HOUSTON	PO BOX 1562	HOUSTON	TX	77251-1562	Public Supply
128	CITY OF HOUSTON	PO BOX 1562	HOUSTON	TX	77251-1562	Public Supply
128	CITY OF HOUSTON	PO BOX 1562	HOUSTON	TX	77251-1562	Public Supply
128	CITY OF HOUSTON	PO BOX 1562	HOUSTON	TX	77251-1562	Domestic
128	CITY OF HOUSTON	PO BOX 1562	HOUSTON	TX	77251-1562	Not Reported
129	HAKAM LLC	3810 WESTHEIMER RD	HOUSTON	TX	77027-5004	Not Reported
130	CITY OF HOUSTON	PO BOX 1562	HOUSTON	TX	77251-1562	Public Supply
130	CITY OF HOUSTON	PO BOX 1562	HOUSTON	TX	77251-1562	Not Reported
130	CITY OF HOUSTON	PO BOX 1562	HOUSTON	TX	77251-1562	Public Supply
130	CITY OF HOUSTON	PO BOX 1562	HOUSTON	TX	77251-1562	Public Supply
130	CITY OF HOUSTON	PO BOX 1562	HOUSTON	TX	77251-1562	Unused
130	CITY OF HOUSTON	PO BOX 1562	HOUSTON	TX	77251-1562	Unused
130	CITY OF HOUSTON	PO BOX 1562	HOUSTON	TX	77251-1562	Public Supply
130	CITY OF HOUSTON	PO BOX 1562	HOUSTON	TX	77251-1562	Public Supply
130	CITY OF HOUSTON	PO BOX 1562	HOUSTON	TX	77251-1562	Public Supply
130	CITY OF HOUSTON	PO BOX 1562	HOUSTON	TX	77251-1562	Plugged or Destroyed
130	CITY OF HOUSTON	PO BOX 1562	HOUSTON	TX	77251-1562	Unused
130	CITY OF HOUSTON	PO BOX 1562	HOUSTON	TX	77251-1562	Not Reported
130	CITY OF HOUSTON	PO BOX 1562	HOUSTON	TX	77251-1562	Public Supply
130	CITY OF HOUSTON	PO BOX 1562	HOUSTON	TX	77251-1562	Domestic
130	CITY OF HOUSTON	PO BOX 1562	HOUSTON	TX	77251-1562	Not Reported
130	LOPEZ JOSE GUADALUPE AND MARIA	530 W 21ST ST	HOUSTON	TX	77008-3642	Public Supply
130	PLATINUM HEIGHTS LLC ATTN BRIAN KILMER	1000 MAIN ST STE 2550	HOUSTON	TX	77002-6337	Public Supply
131	T PHAM INVESTMENT LLC	2819 WHEELER ST	HOUSTON	TX	77004-5350	Domestic
132	CEMEX USA ATTN PROP TX DEPT	PO BOX 2883	WEST PALM BEACH	FL	33402-2883	Irrigation
132	H B FULLER COMPANY ATTN TAX DEPT	PO BOX 64683	SAINT PAUL	MN	55164-0683	Industrial
132	H B FULLER COMPANY ATTN TAX DEPT	PO BOX 64683	SAINT PAUL	MN	55164-0683	Industrial
133	STONEWOOD GFGP LLC TREVOR NAZZARO	320 S TELLER ST STE 220	DENVER	CO	80226-7392	Other
133	STONEWOOD GFGP LLC TREVOR NAZZARO	320 S TELLER ST STE 220	DENVER	CO	80226-7392	Unused
134	BEAZER EAST INC THREE RIVERS MGMT MANOR OAK ONE ST 200	1910 COCHRAN RD	PITTSBURGH	PA	15220-1203	Unused
134	BEAZER EAST INC THREE RIVERS MGMT MANOR OAK ONE ST 200	1910 COCHRAN RD	PITTSBURGH	PA	15220-1203	Domestic
135	MONTRON REAL ESTATE PARTNERS LTD ATTN PROPERTY TAX DEPT	PO BOX 541351	HOUSTON	TX	77254	Domestic
136	KAGAN PROPERTIES VENTURE I LTD	3801 KNIGHT RD	HOUSTON	TX	77054-4301	Irrigation
136	MEMON LLC	12902 NORTH FWY	HOUSTON	TX	77060-1232	Industrial
137	CINTAS RUS LP	6800 CINTAS BLVD	CINCINNATI	OH	45262-	Industrial
137	HOUSTON BELT AND TERMINAL RAILWAY CO	2425 SH 146 NORTH	TEXAS CITY	TX	77590-8811	Other
138	1603 DT LP	PO BOX 7600	HOUSTON	TX	77270-7600	Other
138	1603 DT LP	PO BOX 7600	HOUSTON	TX	77270-7600	Public Supply
139	340 WEST 26TH STREET LLC	1401 MCKINNEY STE 1700	HOUSTON	TX	77010-4037	Public Supply
139	BLOUNT SHELLEY N	915 W 26TH ST	HOUSTON	TX	77008	Unused
139	CITY OF HOUSTON	PO BOX 1562	HOUSTON	TX	77251-1562	Public Supply
139	CITY OF HOUSTON	PO BOX 1562	HOUSTON	TX	77251-1562	Public Supply
139	CITY OF HOUSTON	PO BOX 1562	HOUSTON	TX	77251-1562	Unused
139	CITY OF HOUSTON	PO BOX 1562	HOUSTON	TX	77251-1562	Industrial
139	CITY OF HOUSTON	PO BOX 1562	HOUSTON	TX	77251-1562	Public Supply
139	CITY OF HOUSTON	PO BOX 1562	HOUSTON	TX	77251-1562	Industrial
139	CITY OF HOUSTON	PO BOX 1562	HOUSTON	TX	77251-1562	Industrial
139	CITY OF HOUSTON	PO BOX 1562	HOUSTON	TX	77251-1562	Other
139	MICHAELIS TRENTON DANIEL	429 W 26TH ST	HOUSTON	TX	77008-2067	Not Reported
139	CITY OF HOUSTON	PO BOX 1562	HOUSTON	TX	77251-1562	Not Reported
139	NFF REALTY LLC	2828 TROUT ST	HOUSTON	TX	77093-5546	Not Reported
140	CITY OF HOUSTON	PO BOX 1562	HOUSTON	TX	77251-1562	Public Supply
140	CITY OF HOUSTON	PO BOX 1562	HOUSTON	TX	77251-1562	Domestic
141	CAMPO RICHARD J AND MAUREEN L ATTN RUBY AND AGADOR REVOCABLE TRUST	2930 LAZY LN	HOUSTON	TX	77019-1302	Not Reported
141	CURRENT OWNER	2929 LAZY LANE BLVD	HOUSTON	TX	77019-1301	n/a
141	KLAES DANIEL AND ROBIN	3100 EDLOE ST STE 300	HOUSTON	TX	77027	Irrigation
141	CAMPO RICHARD J AND MAUREEN L	2930 LAZY LN	HOUSTON	TX	77019-1302	Not Reported
141	MUSEUM OF FINE ARTS	1001 FANNIN SUITE 1865	HOUSTON	TX	77002	Domestic
141	ROBIN ROSS M	1805 PARK ST	HOUSTON	TX	77019-5707	Domestic
142	LUU TRAM	11510 LEGEND MANOR	HOUSTON	TX	77082-3082	Unused
143	SOUTH TEXAS WHSE ASSOC	223 YORKCHESTER	HOUSTON	TX	77079-7023	Domestic
144	BRUNELLE STEPHEN	1338 BANKS ST	HOUSTON	TX	77006-6016	Public Supply
144	CENTERPOINT ENERGY HOU ELE ATTN TAX DEPT	38TH FLR PO BOX 1475	HOUSTON	TX	77251-1475	Domestic
144	LEWIS KEVIN AND SABRIA	1323 NORTH BLVD	HOUSTON	TX	77006-6323	Irrigation
145	CITY OF HOUSTON	PO BOX 1562	HOUSTON	TX	77251-1562	Domestic
145	CITY OF HOUSTON	PO BOX 1562	HOUSTON	TX	77251-1562	Public Supply

Table 8
WELL OWNER INFORMATION

4.2367-Acre South Street Parcel
1685 1695 South Street
Houston, Texas

MAP ID	CURRENT OWNER	MAILING ADDRESS	CITY	STATE	ZIP	USE (IF KNOWN)
145	MONTES LUIS R	7093 BAUMAN RD	HOUSTON	TX	77222-4813	Unused
146	BACKLAND MANAGEMENT LLC	3023 ROCKARBOR DR	HOUSTON	TX	77063-3916	Plugged or Destroyed
147	RC CLOCK TOWER LP	714 YALE ST STE 22	HOUSTON	TX	77007-2978	Public Supply
148	AMARE INTERNATIONAL LLC	1492 PARK HOLLOW LN	LAWRENCEVILLE	GA	30043-3878	Public Supply
148	CITY OF HOUSTON	PO BOX 1562	HOUSTON	TX	77251-1562	Domestic
148	SMITH JASON E AND JENNIFER A	1707 CALUMET ST	HOUSTON	TX	77004-7209	Industrial
149	METRO TRANSIT AUTHORITY	PO BOX 61429	HOUSTON	TX	77208-1429	Irrigation
150	TRANSENERGY ATTN PROP TX DEPT	PO BOX 2883	WEST PALM BEACH	FL	33402-2883	Unused
150	TRANSENERGY ATTN PROP TX DEPT	PO BOX 2883	WEST PALM BEACH	FL	33402-2883	Industrial
150	TRANSENERGY ATTN PROP TX DEPT	PO BOX 2883	WEST PALM BEACH	FL	33402-2883	Unused
150	TRANSENERGY ATTN PROP TX DEPT	PO BOX 2883	WEST PALM BEACH	FL	33402-2883	Industrial
151	ALSCO INC	505 E 200 S STE 101	SALT LAKE CITY	UT	84102-2007	Not Reported
151	ALSCO INC	505 E 200 S STE 101	SALT LAKE CITY	UT	84102-2007	Irrigation
151	ALSCO INC	505 E 200 S STE 101	SALT LAKE CITY	UT	84102-2007	Irrigation
151	DEMERIS PROPERTIES LTD	2911 S SHEPHERD DR	HOUSTON	TX	77098-1537	Industrial
151	URBAN TRADE INTERNATIONAL INC	1200 BLALOCK ST STE 380	HOUSTON	TX	77055-6492	Public Supply
152	CITY OF HOUSTON	PO BOX 1562	HOUSTON	TX	77251-1562	Public Supply
152	CITY OF HOUSTON	PO BOX 1562	HOUSTON	TX	77251-1562	Not Reported
152	CITY OF HOUSTON	PO BOX 1562	HOUSTON	TX	77251-1562	Plugged or Destroyed
152	CITY OF HOUSTON	PO BOX 1562	HOUSTON	TX	77251-1562	Domestic
153	RICHARDSON SCOTT H	310 TERRACE DR	HOUSTON	TX	77007-5047	Irrigation
154	CENTRAL CITY INDUSTRIAL PARK LLC	5301 POLK ST UNIT 25	HOUSTON	TX	77023	Unused
154	CENTRAL CITY INDUSTRIAL PARK LLC	5301 POLK ST UNIT 25	HOUSTON	TX	77023	Domestic
154	CENTRAL CITY INDUSTRIAL PARK LLC	5301 POLK ST UNIT 25	HOUSTON	TX	77023	Irrigation
155	ROBB 2001 KIRBY LP	1800 AUGUSTA DR 4TH FLR	HOUSTON	TX	77057-3149	Irrigation
156	RIVER OAKS COUNTRY CLUB	1600 RIVER OAKS BLVD	HOUSTON	TX	77019-1202	Irrigation
157	BMEF PLAZA LIMITED PARTNERSHIP	1 BEACON ST STE 1500	BOSTON	MA	02108-3139	Public Supply
157	CHILDRENS MUSEUM INC	1500 BINZ ST	HOUSTON	TX	77004-7112	Irrigation
157	CITY OF HOUSTON	PO BOX 1562	HOUSTON	TX	77251-1562	Plugged or Destroyed
157	CITY OF HOUSTON	PO BOX 1562	HOUSTON	TX	77251-1562	Public Supply
158	CITY OF HOUSTON	PO BOX 1562	HOUSTON	TX	77251-1562	Public Supply
158	CITY OF HOUSTON	PO BOX 1562	HOUSTON	TX	77251-1562	Public Supply
158	CITY OF HOUSTON	PO BOX 1562	HOUSTON	TX	77251-1562	Unused
158	CITY OF HOUSTON	PO BOX 1562	HOUSTON	TX	77251-1562	Public Supply
158	CITY OF HOUSTON	PO BOX 1562	HOUSTON	TX	77251-1562	Not Reported
158	CITY OF HOUSTON	PO BOX 1562	HOUSTON	TX	77251-1562	Public Supply
158	CITY OF HOUSTON	PO BOX 1562	HOUSTON	TX	77251-1562	Unused
158	CITY OF HOUSTON	PO BOX 1562	HOUSTON	TX	77251-1562	Not Reported
158	CITY OF HOUSTON	PO BOX 1562	HOUSTON	TX	77251-1562	Plugged or Destroyed
158	CITY OF HOUSTON	PO BOX 1562	HOUSTON	TX	77251-1562	Unused
158	CITY OF HOUSTON	PO BOX 1562	HOUSTON	TX	77251-1562	Not Reported
158	CITY OF HOUSTON	PO BOX 1562	HOUSTON	TX	77251-1562	Plugged or Destroyed
158	CITY OF HOUSTON	PO BOX 1562	HOUSTON	TX	77251-1562	Unused
158	CITY OF HOUSTON	PO BOX 1562	HOUSTON	TX	77251-1562	Plugged or Destroyed
158	CITY OF HOUSTON	PO BOX 1562	HOUSTON	TX	77251-1562	Domestic
158	COGAN JOHN P JR	1111 HERMANN DR 20D	HOUSTON	TX	77004-6931	Public Supply
158	HOUSTON PPH LLC ATTN TENET HEALTHCARE CORPORATION	ONE PARK PLAZA BLDG 1	NASHVILLE	TN	37203-6527	Public Supply
158	TRANSFORMATION 5701 LLC	5701 MAIN ST	HOUSTON	TX	77005-1824	Public Supply
158	TRANSFORMATION 5701 LLC	5701 MAIN ST	HOUSTON	TX	77005-1824	Public Supply
158	TRANSFORMATION 5701 LLC	5701 MAIN ST	HOUSTON	TX	77005-1824	Public Supply
158	TRANSFORMATION 5701 LLC	5701 MAIN ST	HOUSTON	TX	77005-1824	Public Supply
158	TRANSFORMATION 5701 LLC	5701 MAIN ST	HOUSTON	TX	77005-1824	Public Supply
159	ALLBRITTON BARBARA B	2970 LAZY LANE BLVD	HOUSTON	TX	77019-1302	Domestic
159	CURRENT OWNER	2980 LAZY LANE BLVD	HOUSTON	TX	77019-1302	Domestic
159	CURRENT OWNER	3713 DEL MONTE DR	HOUSTON	TX	77019	n/a
159	CURRENT OWNER	5615 KIRBY DR 310	HOUSTON	TX	77005	Irrigation
159	CURRENT OWNER	PO BOX 395	SANTA FE	TX	77510	Domestic
159	CURRENT OWNER ATTN AD VALOREM TAX	PO BOX 4018	HOUSTON	TX	77210-4018	Other
159	HARRISON DANIEL J III	2975 LAZY LANE BLVD	HOUSTON	TX	77019-1301	Domestic
159	HAVENS JOHN P AND THERESA A	2960 LAZY LANE BLVD	HOUSTON	TX	77019-1302	n/a
160	DUCHMAN STAN AND LISA	6039 GLENCOVE ST	HOUSTON	TX	77007-7008	Domestic
161	DPR LLP	4117 KING ST	HOUSTON	TX	77026-1541	Domestic
162	APPAREDDY JAGADISH	203 W 33RD ST	HOUSTON	TX	77018-7601	Unused
163	HOUSTON ARMATURE WORKS INC	6200 HARRISBURG BLVD	HOUSTON	TX	77011-4332	Unused
163	HOUSTON BELT AND TERMINAL RAILWAY CO	2425 SH 146 NORTH	TEXAS CITY	TX	77590-8811	Plugged or Destroyed
163	LINSAN INC	5425 NAIMAN PKWY	OLON	OH	44139-1009	Irrigation
163	METRO TRANSIT AUTHORITY	PO BOX 61429	HOUSTON	TX	77208-1429	Industrial
163	VAZQUEZ HOLDINGS GROUP LP	1101 LAKEWAY DR	ENNIS	TX	75119-8043	Unused
164	CITY OF HOUSTON	PO BOX 1562	HOUSTON	TX	77251-1562	Public Supply
164	CITY OF HOUSTON	PO BOX 1562	HOUSTON	TX	77251-1562	n/a
165	CURRENT OWNER	1100 LOUISIANA ST STE 4800	HOUSTON	TX	77002-5227	Domestic
165	DANDREA MARK AND MARY D	2 1/2 REMINGTON LN	HOUSTON	TX	77005-1833	Irrigation
165	DANDREA MARK AND MARY D	2 1/2 REMINGTON LN	HOUSTON	TX	77005-1833	Irrigation
165	FREEDMAN DONALD J	2 REMINGTON LN	HOUSTON	TX	77005-1833	n/a
165	PIERCE JESSE R AND PAMELA G	3 SHADOW LAWN ST	HOUSTON	TX	77005-1834	Domestic
166	ALBIOL MAIRE C	3000 DEL MONTE DR	HOUSTON	TX	77019-3214	Not Reported
166	CURRENT OWNER	2938 DEL MONTE DR	HOUSTON	TX	77019-3212	Domestic
166	CURRENT OWNER ATTN AD VALOREM TAX	PO BOX 4018	HOUSTON	TX	77210-4018	Domestic
166	CURRENT OWNER ATTN JOHN D CURTIN	2995 LAZY LANE BLVD	HOUSTON	TX	77019-1301	Not Reported
166	HOOK THOMAS	3005 DEL MONTE DR	HOUSTON	TX	77019-3213	Irrigation
166	EADS RALPH III AND MARY L	333 CLAY ST STE 2400	HOUSTON	TX	77002-4116	Not Reported
166	CURRENT OWNER	2920 LAZY LANE BLVD	HOUSTON	TX	77019-1302	Not Reported
166	MAINNE NEALS	1000 LOUISIANA ST STE 5100	HOUSTON	TX	77002-5091	Public Supply
166	SEUREAU GLENN E	9111 NORTH FREEWAY	HOUSTON	TX	77037	Irrigation
166	WEAVER JAMES D AND SHARYN	3196 DEL MONTE DR	HOUSTON	TX	77019-3216	Irrigation
167	EAST END MAKER HUB QALICB INC	3211 HARRISBURG BLVD	HOUSTON	TX	77003-2435	Irrigation
167	EAST END MAKER HUB QALICB INC	3211 HARRISBURG BLVD	HOUSTON	TX	77003-2435	Unused
167	HOUSTON BELT AND TERMINAL RAILWAY CO	2425 SH 146 NORTH	TEXAS CITY	TX	77590-8811	Industrial
168	3M LIBERTY LLC	1011 WOOD ST	HOUSTON	TX	77002-1294	Unused
168	3M LIBERTY LLC	1011 WOOD ST	HOUSTON	TX	77002-1294	Industrial
168	STORE MASTER FUNDING XII LLC	8501 E PRINCESS DR STE 190	SCOTTSDALE	AZ	85255-5494	Industrial
168	UNION PACIFIC RAILROAD COMPANY	1400 DOUGLAS ST STOP 1640	OMAHA	NE	68179-1001	Industrial
169	ARMENTA JOSE D	4324 AVERILL ST	HOUSTON	TX	77009-4024	Irrigation
169	MARQUEZ JOSE A	4920 ALDINE MAIL RD	HOUSTON	TX	77039-4822	Domestic
170	CURRENT OWNER 1515 SOUTH BOULEVARD TRUST	PO BOX 22322	HOUSTON	TX	77227-2322	Irrigation
171	ANVIL INTERNATIONAL INC	2 HOLLAND WAY	EXETER	NH	03833-2937	Unused
171	PHOENIX DEVELOPMENT HOUSTON LTD	6649 US HWY 90 W	SAN ANTONIO	TX	78227-3701	Industrial
172	PRAEDIUS USA 1 LLC	803 BARONNE ST	HOUSTON	TX	77011-	Public Supply
173	CG CITYWALK LP	3399 PEACHTREE RD NE STE 600	ATLANTA	GA	30326-2832	Public Supply
173	MILLER DIANE D ATTN DIANE D MILLER TRUST	2110 WATTS ST	HOUSTON	TX	77030-1204	Other
174	CITY OF HOUSTON	PO BOX 1562	HOUSTON	TX	77251-1562	Irrigation
175	ABDO GEORGE J AND DONNA D	28 CRESTWOOD DR	HOUSTON	TX	77007-7007	n/a
176	UNIVERSITY HOUSTON SYSTEMS ATTN OFFICE OF REAL ESTATE SERVICES	5000 GULF FREEWAY BLDG 1 STE 110	HOUSTON	TX	77204-8017	Industrial

Table 8
WELL OWNER INFORMATION

4.2367-Acre South Street Parcel
1685 1695 South Street
Houston, Texas

MAP ID	CURRENT OWNER	MAILING ADDRESS	CITY	STATE	ZIP	USE (IF KNOWN)
177	ELMORE INTEREST LP	6655 POLK ST	HOUSTON	TX	77011-4509	Domestic
177	METRO TRANSIT AUTHORITY	PO BOX 61429	HOUSTON	TX	77208-1429	Irrigation
178	GAYTAN JUDITH	19531 ZETAK LN	CROSBY	TX	77532-7412	Domestic
178	GAYTAN JUDITH	19531 ZETAK LN	CROSBY	TX	77532-7412	Domestic
178	SERNA ROBERT A	7226 TUCK ST	HOUSTON	TX	77020-7650	Domestic
179	AVALON OAKS I LTD ATTN MOODY RAMBIN INTERESTS	12850 MEMORIAL DR STE 1105	HOUSTON	TX	77024-4983	Domestic
180	BELLOMY FAMILY TRUST	4661 FM 945 RD S	CLEVELAND	TX	77328-7770	Industrial
181	A T AND S F RAILROAD CO RR	900 N POLK ST RM 514	AMARILLO	TX	79107-3714	Plugged or Destroyed
181	UNIVERSITY HOUSTON SYSTEMS ATTN OFFICE OF REAL ESTATE SERVICES	5000 GULF FREFWAY BLDG 1 STE 110	HOUSTON	TX	77204-8017	Irrigation
182	ADOBE CAPITAL LLC	5150 BROADWAY ST STE 471	SAN ANTONIO	TX	78209-5710	Domestic
182	CITY OF HOUSTON	PO BOX 1562	HOUSTON	TX	77251-1562	Public Supply
182	CITY OF HOUSTON	PO BOX 1562	HOUSTON	TX	77251-1562	Public Supply
182	CITY OF HOUSTON	PO BOX 1562	HOUSTON	TX	77251-1562	Not Reported
182	FORD ESTATE INC FLAY E	PO BOX 21428	HOUSTON	TX	77226-1428	Domestic
183	CURRENT OWNER	8 REMINGTON LN	HOUSTON	TX	77005-1833	Domestic
183	PEAK DONNA	2 LONGFELLOW LN	HOUSTON	TX	77005-1822	Irrigation
183	PETRELLO ANTHONY G	515 W GREENS RD STE 1200	HOUSTON	TX	77067-4536	Irrigation
183	SHADYSIDE HOMES LLC	12333 SOWDEN RD STE B PMB 54473	HOUSTON	TX	77080-2059	Other
183	SHADYSIDE HOMES LLC	12333 SOWDEN RD STE B PMB 54473	HOUSTON	TX	77080-2059	Irrigation
183	SHRADER JUSTIN H	16 SUNSET BLVD	HOUSTON	TX	77005-1837	Irrigation
183	SHRADER JUSTIN H	16 SUNSET BLVD	HOUSTON	TX	77005-1837	Domestic
183	TURNHAM ROBERT AND ELISSA	20 SUNSET BLVD	HOUSTON	TX	77005-1837	Domestic
184	ZUGHERI WILLIAM A AND DEANNA F	535 W 32ND ST	HOUSTON	TX	77018-8325	Irrigation
185	UNION PACIFIC RAILROAD COMPANY	1400 DOUGLAS ST STOP 1640	OMAHA	NE	68179-1001	Unused
186	CITY OF HOUSTON	PO BOX 1562	HOUSTON	TX	77251-1562	Public Supply
186	CITY OF HOUSTON	PO BOX 1562	HOUSTON	TX	77251-1562	Unused
186	CITY OF HOUSTON	PO BOX 1562	HOUSTON	TX	77251-1562	Public Supply
186	CITY OF HOUSTON	PO BOX 1562	HOUSTON	TX	77251-1562	Public Supply
186	CITY OF HOUSTON	PO BOX 1562	HOUSTON	TX	77251-1562	Public Supply
186	CITY OF HOUSTON	PO BOX 1562	HOUSTON	TX	77251-1562	Domestic
186	MSN PROPERTIES ATTN JOHN STEELE	846 W 27TH ST	HOUSTON	TX	77008-1706	Unused
186	MSN PROPERTIES ATTN JOHN STEELE	846 W 27TH ST	HOUSTON	TX	77008-1706	Other
187	GONZALEZ JESUS R AND MARIA D	6723 AVENUE L	HOUSTON	TX	77011-2545	Other
188	5500 SAMPSON HOUSTON OWNER LLC	520 MADISON AVE 42ND FLR	NEW YORK	NY	10022-4436	Irrigation
188	DMG HOUSTON LLC	100 WALL ST STE 1802	NEW YORK	NY	10005-3744	Domestic
189	EWG INVESTMENTS LLC ATTN GALTNE 7 GROUP	2229 SANFELIPE STE 1200	HOUSTON	TX	77019-5672	Domestic
189	RISHER RANDALL	3249 CHEVY CHASE DR	HOUSTON	TX	77019-3229	Other
190	RIVER OAKS COUNTRY CLUB	1600 RIVER OAKS BLVD	HOUSTON	TX	77019-1202	Not Reported
190	RIVER OAKS COUNTRY CLUB	1600 RIVER OAKS BLVD	HOUSTON	TX	77019-1202	Irrigation
190	RIVER OAKS COUNTRY CLUB	1600 RIVER OAKS BLVD	HOUSTON	TX	77019-1202	Irrigation
190	RIVER OAKS COUNTRY CLUB	1600 RIVER OAKS BLVD	HOUSTON	TX	77019-1202	Domestic
190	RIVER OAKS COUNTRY CLUB	1600 RIVER OAKS BLVD	HOUSTON	TX	77019-1202	Plugged or Destroyed
190	RIVER OAKS COUNTRY CLUB	1600 RIVER OAKS BLVD	HOUSTON	TX	77019-1202	Irrigation
190	RIVER OAKS COUNTRY CLUB	1600 RIVER OAKS BLVD	HOUSTON	TX	77019-1202	Other
191	HILLCROFT VENTURE A TEXAS JOINT VENTURE	10220 W LOOP N STE 200	HOUSTON	TX	77055-7256	Industrial
192	BUMPLUS JAZELLE M	3411 OAKDALE ST	HOUSTON	TX	77004-7809	Domestic
193	SIKHTIAN SUHAIL A	2909 INWOOD DR	HOUSTON	TX	77019-3221	Domestic
194	BARNHART PAUL F JR	2121 SAGE RD STE 333	HOUSTON	TX	77056-4305	Domestic
194	BARNHART PAUL F JR	2121 SAGE RD STE 333	HOUSTON	TX	77056-4305	Not Reported
194	CHAPMAN DONNA P	2001 KIRBY DR STE 1002	HOUSTON	TX	77019-6033	Domestic
194	HAMMER MARK AND AMY	3240 DEL MONTE DR	HOUSTON	TX	77019-3218	Domestic
194	HOLMES NED S	55 WAUGH DR STE 1111	HOUSTON	TX	77007-5837	Irrigation
194	HOLMES NED S	55 WAUGH DR STE 1111	HOUSTON	TX	77007-5837	Domestic
194	HOLMES NED S	55 WAUGH DR STE 1111	HOUSTON	TX	77007-5837	Domestic
194	HOLMES NED S	55 WAUGH DR STE 1111	HOUSTON	TX	77007-5837	Domestic
194	HOLMES NED S	55 WAUGH DR STE 1111	HOUSTON	TX	77007-5837	Irrigation
194	CURRENT OWNER	109 N POST OAK LN	HOUSTON	TX	77024-7749	Not Reported
194	FLORES JAME C AND CHERIE H	1620 RIVER OAKS BLVD	HOUSTON	TX	77019-1202	Not Reported
194	HOLMES NED S	55 WAUGH DR STE 1111	HOUSTON	TX	77007-5837	Not Reported
194	MANN PAUL M AND CAROLYN S	1907 RIVER OAKS BLVD	HOUSTON	TX	77019-3111	Not Reported
194	MC WILLIAMS IRIS	2001 KIRBY DR STE 909	HOUSTON	TX	77019-6033	Domestic
194	MCNAIR ROBERT C AND JANICE S	1807 RIVER OAKS BLVD	HOUSTON	TX	77019-3109	Domestic
194	MCNAIR ROBERT C AND JANICE S	1807 RIVER OAKS BLVD	HOUSTON	TX	77019-3109	Irrigation
194	MCNAIR ROBERT C AND JANICE S	1807 RIVER OAKS BLVD	HOUSTON	TX	77019-3109	Not Reported
194	RIVER OAKS COUNTRY CLUB	1600 RIVER OAKS BLVD	HOUSTON	TX	77019-1202	Other
194	VGRP HOLDINGS LLC	11509 S LOU AL DR	HOUSTON	TX	77024-2707	Domestic
195	AUBREY JOHN C AND AMY K ATTN CONNIE PELLETIER BKD LLP	2700 POST OAK BLVD STE 1500	HOUSTON	TX	77056-5829	Other
195	AUBREY JOHN C AND AMY K ATTN CONNIE PELLETIER BKD LLP	2700 POST OAK BLVD STE 1500	HOUSTON	TX	77056-5829	Domestic
195	METTS JOHN M AND GIANNA D	3229 ELLA LEE LN	HOUSTON	TX	77019-5923	Public Supply
196	CITY OF HOUSTON	PO BOX 1562	HOUSTON	TX	77251-1562	Public Supply
196	CITY OF HOUSTON	PO BOX 1562	HOUSTON	TX	77251-1562	Not Reported
196	PROLOGIS CLIFTON LLC	4545 AIRPORT WAY	DENVER	CO	80239-5716	Domestic
197	BMI INVESTMENTS INC	1925 SOUTHWEST FWY	HOUSTON	TX	77098-4800	Domestic
198	ALAMO AND YOUSEF INV LLC	8310 E HARDY RD	HOUSTON	TX	77093-7916	Domestic
198	ALAMO AND YOUSEF INV LLC	8310 E HARDY RD	HOUSTON	TX	77093-7916	Not Reported
198	ALAMO AND YOUSEF INVESTMENTS LLC	8310 E HARDY RD	HOUSTON	TX	77093-7916	Plugged or Destroyed
199	AUDIE GRAY FAMILY LP	5825 KELLEY ST	HOUSTON	TX	77026-1901	Irrigation
199	HARRIS COUNTY HOSPITAL DISTRICT	2525 HOLLY HALL ST	HOUSTON	TX	77054-4124	Domestic
199	HARRIS COUNTY HOSPITAL DISTRICT	2525 HOLLY HALL ST	HOUSTON	TX	77054-4124	Industrial
200	NICKSON EASTPARK INDUSTRIAL LLC	2807 EASTGROVE LN	HOUSTON	TX	77027-5209	Other
200	SAHAMI INVESTMENTS LTD	9325 HARWIN DR	HOUSTON	TX	77036-1815	Industrial
200	SAHAMI INVESTMENTS LTD	9325 HARWIN DR	HOUSTON	TX	77036-1815	Unused
201	NATIONAL RETAIL PROPERTIES LP	450 S ORANGE AVE STE 900	ORLANDO	FL	32801-3339	Domestic
201	NATIONAL RETAIL PROPERTIES LP	450 S ORANGE AVE STE 900	ORLANDO	FL	32801-3339	Public Supply
202	DAVID W LEEBRON	PO BOX 1892	HOUSTON	TX	77251-1892	Other
202	WILLIAM MARSH RICE UNIVERSITY	6100 MAIN ST	HOUSTON	TX	77005-1827	Plugged or Destroyed
202	WILLIAM MARSH RICE UNIVERSITY	6100 MAIN ST	HOUSTON	TX	77005-1827	Public Supply
202	WILLIAM MARSH RICE UNIVERSITY	6100 MAIN ST	HOUSTON	TX	77005-1827	Industrial
203	CITY OF HOUSTON	PO BOX 1562	HOUSTON	TX	77251-1562	Public Supply
203	UNIVERSITY HOUSTON SYSTEMS ATTN OFFICE OF REAL ESTATE SERVICES	5000 GULF FREFWAY BLDG 1 STE 110	HOUSTON	TX	77204-8017	Industrial
204	CITY OF HOUSTON	PO BOX 1562	HOUSTON	TX	77251-1562	Public Supply
204	CITY OF HOUSTON	PO BOX 1562	HOUSTON	TX	77251-1562	Not Reported
204	CITY OF HOUSTON	PO BOX 1562	HOUSTON	TX	77251-1562	Plugged or Destroyed
204	CITY OF HOUSTON	PO BOX 1562	HOUSTON	TX	77251-1562	Domestic
205	AUTOMATION PRODUCTS INC	3030 MAXROY ST	HOUSTON	TX	77008-6219	Lost
206	3100 ALABAMA BLDG	3100 W ALABAMA ST	HOUSTON	TX	77098-2004	Public Supply
206	GBL DEVELOPERS LLC	1400 POST OAK BLVD STE 150	HOUSTON	TX	77056-6009	Irrigation
206	GBL DEVELOPERS LLC	1400 POST OAK BLVD STE 150	HOUSTON	TX	77056-6009	Other
207	ENI PROPERTIES LLC	4444 HOMESTEAD RD	HOUSTON	TX	77028-5818	Public Supply
207	ENI PROPERTIES LLC	4444 HOMESTEAD RD	HOUSTON	TX	77028-5818	Other
208	BL AND BR CORP	4111 SURREYDON DR	HOUSTON	TX	77014-2154	Irrigation

Table 8
WELL OWNER INFORMATION

4.2367-Acre South Street Parcel
1685 1695 South Street
Houston, Texas

MAP ID	CURRENT OWNER	MAILING ADDRESS	CITY	STATE	ZIP	USE (IF KNOWN)
208	WESTCOTT CEMENTARY	WESTCOTT CEMENTARY MCDANIEL STREET	HOUSTON	TX	77093	Domestic
209	PORTER ROBIN E	208C DERERING ST	HOUSTON	TX	77007-	Public Supply
210	CITY OF HOUSTON	PO BOX 1562	HOUSTON	TX	77251-1562	Domestic
211	BOOKOUT JOHN F AND CAROLYN C	PO BOX 61369	HOUSTON	TX	77208-1369	Not Reported
212	CITY OF HOUSTON	PO BOX 1562	HOUSTON	TX	77251-1562	Public Supply
212	CITY OF HOUSTON	PO BOX 1562	HOUSTON	TX	77251-1562	Public Supply
212	CITY OF HOUSTON	PO BOX 1562	HOUSTON	TX	77251-1562	Public Supply
212	CITY OF HOUSTON	PO BOX 1562	HOUSTON	TX	77251-1562	Unused
212	CITY OF HOUSTON	PO BOX 1562	HOUSTON	TX	77251-1562	Public Supply
212	CITY OF HOUSTON	PO BOX 1562	HOUSTON	TX	77251-1562	Public Supply
212	CITY OF HOUSTON	PO BOX 1562	HOUSTON	TX	77251-1562	Domestic
213	GAMEZ IRIS	8913 BERTWOOD ST	HOUSTON	TX	77016-5429	Other
214	UNIVERSITY HOUSTON SYSTEMS ATTN OFFICE OF REAL ESTATE SERVICES	5000 GULF FREEWAY BLDG 1 STE 110	HOUSTON	TX	77204-8017	Public Supply
215	CITY OF HOUSTON	PO BOX 1562	HOUSTON	TX	77251-1562	Public Supply
215	CITY OF HOUSTON	PO BOX 1562	HOUSTON	TX	77251-1562	Not Reported
215	CITY OF HOUSTON	PO BOX 1562	HOUSTON	TX	77251-1562	Domestic
216	RIVERA SALOMON	1220 NORHAM ST	HOUSTON	TX	77022-3460	Other
217	CROKER PHILIP AND CANDICE	709 SUE BARNETT DR	HOUSTON	TX	77018-5411	Unused
217	CURRENT OWNER	741 W 38TH ST	HOUSTON	TX	77018-5401	Industrial
218	HOUSTON BELT AND TERMINAL RAILWAY CO	2425 SH 146 NORTH	TEXAS CITY	TX	77590-8811	Industrial
218	HOUSTON BELT AND TERMINAL RAILWAY CO	2425 SH 146 NORTH	TEXAS CITY	TX	77590-8811	Not Reported
219	BAY EL CAMINO REAL LTD	1520 OLIVER ST	HOUSTON	TX	77007-6035	Industrial
219	PINTO EAST END LLC	3737 BUFFALO SPEEDWAY STE 1100	HOUSTON	TX	77098-3740	Irrigation
220	4615 INVESTORS LLC	3401 N MAIN	HOUSTON	TX	77009	Other
221	GARFIELD REBECCA P AND SIMON J	2128 ALBANS RD	HOUSTON	TX	77005-1518	Irrigation
222	2124 RIVER OAKS LLC	3925 INVERNESS DR	HOUSTON	TX	77019-1003	Not Reported
222	BEDI RAJINDER AND HARVINDER	6 BRIARWOOD CT	HOUSTON	TX	77019-5802	Not Reported
222	BROOKSHIRE LARRY C	2110 RIVER OAKS BLVD	HOUSTON	TX	77019-5820	Irrigation
222	CURRENT OWNER	2800 WEST LANCASTER AVE	FORT WORTH	TX	76107-3007	Domestic
222	CUTSINGER ROD AND SUE N	2109 RIVER OAKS BLVD	HOUSTON	TX	77019-5819	Irrigation
222	DUNCAN CHARLES JR AND ANNE	600 TRAVIS ST STE 3550	HOUSTON	TX	77002-3036	Other
222	BEDI RAJINDER AND HARVINDER	6 BRIARWOOD CT	HOUSTON	TX	77019-5802	Not Reported
222	YOUNG JOHN H	4605 POST OAK PLACE DR STE 250	HOUSTON	TX	77027-9751	Irrigation
222	YOUNG JOHN H	4605 POST OAK PLACE DR STE 250	HOUSTON	TX	77027-9751	Domestic
223	HOUSTON PINE FOREST LTD ATTN BILLINGSLEY CO	4100 INTERNATIONAL PKWY STE 1100	CARROLLTON	TX	75007-1973	Industrial
224	BURLINGTON NORTHERN RR RR PROPERTY TAX DEPT	PO BOX 961089	FORT WORTH	TX	76161-0089	Lost
224	ROERS HOUSTON APARTMENTS OWNER LLC	110 CHESHIRE LN STE 120	HOPKINS	MN	55305-1009	Irrigation
224	ROERS HOUSTON APARTMENTS OWNER LLC	110 CHESHIRE LN STE 120	HOPKINS	MN	55305-1009	Unused
225	UNIVERSITY HOUSTON SYSTEMS ATTN OFFICE OF REAL ESTATE SERVICES	5000 GULF FREEWAY BLDG 1 STE 110	HOUSTON	TX	77204-8017	Industrial
226	BONNEY FORGE TEXAS LP	14496 CROGHAN PIKE	MOUNT UNION	PA	17066-0059	Industrial
226	BONNEY FORGE TEXAS LP	14496 CROGHAN PIKE	MOUNT UNION	PA	17066-0059	Industrial
226	BONNEY FORGE TEXAS LP	14496 CROGHAN PIKE	MOUNT UNION	PA	17066-0059	Domestic
227	8200 WASHINGTON PURCHASE LLC	251 LITTLE FALLS DR	WILMINGTON	DE	19808-1674	Industrial
227	UNION PACIFIC RAILROAD COMPANY	1400 DOUGLAS ST STOP 1640	OMAHA	NE	68179-1001	Other
228	ANDIE GRAY FAMILY LP	5855 KELLEY ST	HOUSTON	TX	77026-1901	Irrigation
228	BRADON INC	12821 INDUSTRIAL RD	HOUSTON	TX	77015-6802	Domestic
228	BRADON PROPERTIES I LLC	1218 WEBSTER ST	HOUSTON	TX	77002-8841	Domestic
228	SUNBELT HOUSTON PROPERTIES	1263 US HIGHWAY 59 N	CLEVELAND	TX	77327-2877	Domestic
229	LAKESIDE PLACE PFC	2640 FOUNTAIN VIEW DR STE 400	HOUSTON	TX	77057-7630	Unused
229	LAKESIDE PLACE PFC	2640 FOUNTAIN VIEW DR STE 400	HOUSTON	TX	77057-7630	Domestic
230	MAHONEY MARK	904 GARDEN OAKS TER	HOUSTON	TX	77018-5538	Industrial
231	PANJWANI PROPERTIES LTD	6161 SAVOY DR STE 1111	HOUSTON	TX	77036-3360	Other
231	PANJWANI PROPERTIES LTD	6161 SAVOY DR STE 1111	HOUSTON	TX	77036-3360	Public Supply
231	SUNBELT HOUSTON PROPERTIES	1263 US HIGHWAY 59 N	CLEVELAND	TX	77327-2877	Industrial
231	SUNBELT HOUSTON PROPERTIES	1263 US HIGHWAY 59 N	CLEVELAND	TX	77327-2877	Commercial
231	SUNBELT HOUSTON PROPERTIES	1263 US HIGHWAY 59 N	CLEVELAND	TX	77327-2877	Domestic
231	SUNBELT HOUSTON PROPERTIES	1263 US HIGHWAY 59 N	CLEVELAND	TX	77327-2877	Public Supply
231	SUNBELT HOUSTON PROPERTIES	1263 US HIGHWAY 59 N	CLEVELAND	TX	77327-2877	Public Supply
231	SUNBELT HOUSTON PROPERTIES	1263 US HIGHWAY 59 N	CLEVELAND	TX	77327-2877	Industrial
232	CURRENT OWNER	3665 WILLOWICK RD	HOUSTON	TX	77019-1113	Domestic
232	CURRENT OWNER	3665 WILLOWICK RD	HOUSTON	TX	77019-1113	Irrigation
232	CURRENT OWNER	3665 WILLOWICK RD	HOUSTON	TX	77019-1113	Oilfield/Rig Supply
233	DIAZ EDWIN O AND TERESA	916 BERRY RD	HOUSTON	TX	77022-3311	Domestic
233	MENDEZ MANUEL AND MARIA C	1026 KNIGHT ST	HOUSTON	TX	77022-2744	Oilfield/Rig Supply
234	BIG DIAMOND INC	PO BOX 52085 DC-17	PHOENIX	AZ	85072-2085	Unused
234	CITY OF HOUSTON	PO BOX 1562	HOUSTON	TX	77251-1562	n/a
235	CURRENT OWNER	300 JACKSON HILL ST	HOUSTON	TX	77007-7430	Domestic
235	CURRENT OWNER	3407 INWOOD DR	HOUSTON	TX	77019-3129	N/A
235	CURRENT OWNER	3439 DEL MONTE DR	HOUSTON	TX	77019-3115	Irrigation
235	CURRENT OWNER	3439 DEL MONTE DR	HOUSTON	TX	77019-3115	Domestic
235	MANNON DAVID C AND MARY LYNN	3428 CHEVY CHASE DR	HOUSTON	TX	77019-3114	Other
235	PRITCHARD WILLIAM E III AND SUSANNE B	3401 SLEEPY HOLLOW CT	HOUSTON	TX	77019-3127	Irrigation
235	PRITCHARD WILLIAM E III AND SUSANNE B	3401 SLEEPY HOLLOW CT	HOUSTON	TX	77019-3127	Irrigation
235	SANCHEZ PATRICIO D	1360 POST OAK BLVD SUITE 2400	HOUSTON	TX	77056-3052	Domestic
235	SANCHEZ PATRICIO D	1360 POST OAK BLVD SUITE 2400	HOUSTON	TX	77056-3052	n/a
236	HOUSTON ISD	4400 W 18TH ST	HOUSTON	TX	77092-8501	Public Supply
236	ST JOHNS SCHOOL	2401 CLAREMONT LN	HOUSTON	TX	77019-5811	Irrigation
236	ST JOHNS SCHOOL	2401 CLAREMONT LN	HOUSTON	TX	77019-5811	Domestic
237	BERTOLINO PATRICK	1402 N MACGREGOR WAY	HOUSTON	TX	77023-4008	Public Supply
237	CITY OF HOUSTON	PO BOX 1562	HOUSTON	TX	77251-1562	Public Supply
237	CITY OF HOUSTON	PO BOX 1562	HOUSTON	TX	77251-1562	Plugged or Destroyed
237	CITY OF HOUSTON	PO BOX 1562	HOUSTON	TX	77251-1562	Not Reported
237	CITY OF HOUSTON	PO BOX 1562	HOUSTON	TX	77251-1562	Public Supply
237	CITY OF HOUSTON	PO BOX 1562	HOUSTON	TX	77251-1562	Public Supply
237	MEMORIAL HERMANN HEALTH SYSTEM	909 FROSTWOOD DR STE 100	HOUSTON	TX	77024-2301	Public Supply
238	CITY OF HOUSTON	PO BOX 1562	HOUSTON	TX	77251-1562	Plugged or Destroyed
238	CITY OF HOUSTON	PO BOX 1562	HOUSTON	TX	77251-1562	Public Supply
238	CITY OF HOUSTON	PO BOX 1562	HOUSTON	TX	77251-1562	Not Reported
238	CITY OF HOUSTON	PO BOX 1562	HOUSTON	TX	77251-1562	n/a
239	SCHROEDER DARRYL AND LORI	9420 KNIGHT RD	HOUSTON	TX	77045-1206	Domestic
240	PROCEGAS LLC	111 BERRY RD	HOUSTON	TX	77022-3126	Unused
241	CITY OF HOUSTON	PO BOX 1562	HOUSTON	TX	77251-1562	Unused
241	CITY OF HOUSTON	PO BOX 1562	HOUSTON	TX	77251-1562	Irrigation
241	HOUSTON ISD	4400 W 18TH ST	HOUSTON	TX	77092-8501	Public Supply
242	LENOIR M JOSEY	3617 INVERNESS DR	HOUSTON	TX	77019-1101	Domestic
242	LENOIR M JOSEY	3617 INVERNESS DR	HOUSTON	TX	77019-1101	Domestic
242	RAYMOND JOHN T AND LEIGH A	3640 WILLOWICK RD	HOUSTON	TX	77019-1114	Domestic
242	SAROFIM LORI KROHN	3630 WILLOWICK RD	HOUSTON	TX	77019-1114	Public Supply
242	WEEKLEY RICHARD W	1111 N POST OAK RD	HOUSTON	TX	77055-7310	Lost
243	CONGREGATION OF THE INCARNATE WORD SISTERS OF CHARITY OF THE INCARNATE WORD	6510 LAWNDALE ST	HOUSTON	TX	77023-3913	Domestic

Table 8
WELL OWNER INFORMATION

4.2367-Acre South Street Parcel
1685 1695 South Street
Houston, Texas

MAP ID	CURRENT OWNER	MAILING ADDRESS	CITY	STATE	ZIP	USE (IF KNOWN)
244	FARRELL THOMAS M AND JUDITH	3412 S PARKWOOD DR	HOUSTON	TX	77021-1238	Irrigation
244	FARRELL THOMAS M AND JUDITH	3412 S PARKWOOD DR	HOUSTON	TX	77021-1238	Single Family Dwelling
244	SHANNON GREGORY	3418 SOUTH PARKWOOD DR	HOUSTON	TX	77021-1238	Domestic
244	SHANNON GREGORY	3418 SOUTH PARKWOOD DR	HOUSTON	TX	77021-1238	Unused
245	CITY OF WEST UNIVERSITY PLACE	3800 UNIVERSITY BLVD	HOUSTON	TX	77005	Public Supply
246	CITY OF HOUSTON	PO BOX 1562	HOUSTON	TX	77251-1562	Unused
246	CITY OF HOUSTON	PO BOX 1562	HOUSTON	TX	77251-1562	Not Reported
247	BRANZA NGUYEN NICOLETA	2601 S 3RD ST APT B	AUSTIN	TX	78704-6205	Plugged or Destroyed
247	PRESERVE GYM LLC	3303 AUDLEY ST	HOUSTON	TX	77098-1921	Not Reported
248	CITY OF HOUSTON	PO BOX 1562	HOUSTON	TX	77251-1562	Public Supply
248	CITY OF HOUSTON	PO BOX 1562	HOUSTON	TX	77251-1562	Irrigation
249	CENTERPOINT ENERGY HOU ELE ATTN TAX DEPT	38TH FLR PO BOX 1475	HOUSTON	TX	77251-1475	Industrial
250	AWAD PROPERTY MANAGEMENT LLC	9707 STONECROSS BEND DR	HOUSTON	TX	77070-4399	n/a
251	4 PINEHILL LLC	1000 LOUISIANA ST STE 7000	HOUSTON	TX	77002-5049	Domestic
251	BURK GREGGORY F	3734 WILLOWICK RD	HOUSTON	TX	77019-1116	Unused
251	KOTTS JOHN P AND COLLEEN Q	3737 WILLOWICK RD	HOUSTON	TX	77019-1115	Domestic
251	SLADE STEPHEN	1 PINEHILL LN	HOUSTON	TX	77019	Irrigation
251	TOUSSAINT JOHN AND ERIKA S	3688 WILLOWICK RD	HOUSTON	TX	77019-1114	n/a
251	WILSON HERMAN T JR	2001 KIRBY DR STE 712	HOUSTON	TX	77019	Domestic
251	WILSON HERMAN T JR	2001 KIRBY DR STE 712	HOUSTON	TX	77019-6033	Irrigation
251	WILSON HERMAN T JR	2001 KIRBY DR STE 712	HOUSTON	TX	77019-6033	Irrigation
252	OLIN CHEMICALS ATTN:TAX DEPARTMENT	190 CARONDELET PLZ STE 1530	SAINT LOUIS	MO	63105-3467	Domestic
253	ALSON INC	8405 HEMPSTEAD RD	HOUSTON	TX	77008-6133	Irrigation
253	DEVELOPMENT HOUSTON IN TOWN LP	550 WAUGH DR	HOUSTON	TX	77019	Other
253	HUANG KENNETH YAU M	3511 WINDMILL ELM ST	HOUSTON	TX	77008-1360	Domestic
253	RODRIGUEZ CAROL	813 ALGONA AVE	HOUSTON	TX	77008-3284	Industrial
253	SERGEVA ZHANNA	4615 SOUTHWEST FREEWAY, STE 410	HOUSTON	TX	77027	Public Supply
253	SILVESTRI INVESTMENTS OF FLORIDA INC	1215 GESSNER RD	HOUSTON	TX	77055-6013	Domestic
254	CONTELLO MICHAEL	804 FISHER ST	HOUSTON	TX	77018-5322	Domestic
255	MENDEZ MANUEL AND MARIA C	1026 KNIGHT ST	HOUSTON	TX	77022-2744	Irrigation
256	4402 N SHEPHERD INVESTMENT CO	10400 MAIN ST	HOUSTON	TX	77025-5500	Public Supply
256	NATIONAL RETAIL PROPERTIES LP	450 S ORANGE AVE STE 900	ORLANDO	FL	32801-3339	Other
256	NATIONAL RETAIL PROPERTIES LP	450 S ORANGE AVE STE 900	ORLANDO	FL	32801-3339	Not Reported
257	CITY OF HOUSTON	PO BOX 1562	HOUSTON	TX	77251-1562	Unused
257	CITY OF HOUSTON	PO BOX 1562	HOUSTON	TX	77251-1562	Domestic
257	HERRERA LORENZA	321 HAMBRICK RD	HOUSTON	TX	77060-5731	Industrial
257	VILCHIS RUBEN AND PEREZ MARIA	9838 EMMORNA LN	HOUSTON	TX	77080-5248	Domestic
258	ZML REAL ESTATE INTEREST INC	952 ECHO LN STE 314	HOUSTON	TX	77024-2780	Domestic
258	ZML REAL ESTATE INTERESTS INC	952 ECHO LN STE 314	HOUSTON	TX	77024-2780	Domestic
259	CURRENT OWNER	3636 ELLA LEE LN	HOUSTON	TX	77027-4105	Irrigation
260	QUALITY ELECTRIC STEEL CASTINGS INC	252 MCCARTY ST	HOUSTON	TX	77029-1138	Unused
261	K Z K INVESTMENTS	3704 SEABROOK ST	HOUSTON	TX	77021-5619	Public Supply
262	BELLEFONTAINE STELLA LINK LTD	2410 POLK ST STE 200	HOUSTON	TX	77003-4341	Public Supply
262	CITY OF WEST UNIVERSITY PLACE	3800 UNIVERSITY BLVD	HOUSTON	TX	77005	Public Supply
262	CITY OF WEST UNIVERSITY PLACE	3800 UNIVERSITY BLVD	HOUSTON	TX	77005	Public Supply
262	CITY OF WEST UNIVERSITY PLACE	3800 UNIVERSITY BLVD	HOUSTON	TX	77005	Public Supply
262	CITY OF WEST UNIVERSITY PLACE	3800 UNIVERSITY BLVD	HOUSTON	TX	77005	Not Reported
262	CITY OF WEST UNIVERSITY PLACE	3800 UNIVERSITY BLVD	HOUSTON	TX	77005	Domestic
263	OCHOA GONZALO JR AND SILVIA G	10007 MARISSA ALEXIS DR	HOUSTON	TX	77075-4691	Public Supply
264	CITY OF HOUSTON	PO BOX 1562	HOUSTON	TX	77251-1562	Public Supply
264	CITY OF HOUSTON	PO BOX 1562	HOUSTON	TX	77251-1562	Plugged or Destroyed
264	CITY OF HOUSTON	PO BOX 1562	HOUSTON	TX	77251-1562	Not Reported
264	CITY OF HOUSTON	PO BOX 1562	HOUSTON	TX	77251-1562	Domestic
265	GALE MICHAEL L AND SHERYL I	705 SOMERSET COMMONS LN	HOUSTON	TX	77055	Lost
265	GALE MICHAEL L AND SHERYL I	705 SOMERSET COMMONS LN	HOUSTON	TX	77055	Domestic
265	TEXAS DEPARTMENT OF TRANSPORTATION	PARCEL CTMS SITE (IH 610)	HOUSTON	TX	77251-1386	Lost
266	BAYLOR COLLEGE OF MEDICINE	1 BAYLOR PLZ STE T100	HOUSTON	TX	77030-3411	Public Supply
267	CITY OF HOUSTON	PO BOX 1562	HOUSTON	TX	77251-1562	Industrial
268	MERICHEM COMPANY	5455 OLD SPANISH TRL	HOUSTON	TX	77023-5013	Industrial
269	LAKESIDE PLACE PFC	2640 FOUNTAIN VIEW DR STE 400	HOUSTON	TX	77057-7610	Irrigation
269	LAKESIDE PLACE PFC	2640 FOUNTAIN VIEW DR STE 400	HOUSTON	TX	77057-7610	Public Supply
269	LAKESIDE PLACE PFC	2640 FOUNTAIN VIEW DR STE 400	HOUSTON	TX	77057-7610	Industrial
270	CITY OF HOUSTON	PO BOX 1562	HOUSTON	TX	77251-1562	Public Supply
270	CITY OF HOUSTON	PO BOX 1562	HOUSTON	TX	77251-1562	Public Supply
270	CITY OF HOUSTON	PO BOX 1562	HOUSTON	TX	77251-1562	Public Supply
270	CITY OF HOUSTON	PO BOX 1562	HOUSTON	TX	77251-1562	Public Supply
270	CITY OF HOUSTON	PO BOX 1562	HOUSTON	TX	77251-1562	Public Supply
270	CITY OF HOUSTON	PO BOX 1562	HOUSTON	TX	77251-1562	Public Supply
270	CITY OF HOUSTON	PO BOX 1562	HOUSTON	TX	77251-1562	Public Supply
270	CITY OF HOUSTON	PO BOX 1562	HOUSTON	TX	77251-1562	Not Reported
270	CITY OF HOUSTON	PO BOX 1562	HOUSTON	TX	77251-1562	Not Reported
270	CITY OF HOUSTON	PO BOX 1562	HOUSTON	TX	77251-1562	Domestic
270	CROKER PHILIP AND CANDICE	709 SUE BARNETT DR	HOUSTON	TX	77018-5411	Public Supply
271	CITY OF HOUSTON	PO BOX 1562	HOUSTON	TX	77251-1562	Not Reported
271	CITY OF HOUSTON	PO BOX 1562	HOUSTON	TX	77251-1562	Not Reported
272	LINBROOK TRUST	938 LAFAYETTE ST STE 432	NEW ORLEANS	LA	70113-1038	Industrial
273	911 FEDERAL LLC	1924 MCCARTY ST	HOUSTON	TX	77029-3763	Public Supply
274	AL TUCKER TRAILER CO	7401 NORTH LOOP E	HOUSTON	TX	77028-5954	Domestic
274	AL TUCKER TRAILER CO	7401 NORTH LOOP E	HOUSTON	TX	77028-5954	Domestic
274	HOUSTON INDUSTRIAL YARD LLC	3657 BRIARPARK DR STE 300	HOUSTON	TX	77042-5266	Industrial
275	HLH ENTERPRISES LLC	PO BOX 978	ROSHARON	TX	77583-0978	Domestic
276	LOPEZ ANABEL	702 HOHL ST	HOUSTON	TX	77022-2266	Domestic
277	BALL LEONARD L	807 JANNISCH RD	HOUSTON	TX	77018-1511	Other
277	LEBLANC RICHARD P AND LEBLANC CAROLINA C	708 W 43RD ST	HOUSTON	TX	77018-4402	Public Supply
278	CITY OF HOUSTON	PO BOX 1562	HOUSTON	TX	77251-1562	Other
278	CURRENT OWNER	941 JUDIWAY ST	HOUSTON	TX	77018-6201	Irrigation
279	GRAY SARA J AND GARY	PO BOX 568887	DALLAS	TX	75356	Irrigation
279	HARRIS COUNTY MUD NO 537	1111 KATY FWY STE 725	HOUSTON	TX	77079-2175	Domestic
279	HARRIS COUNTY MUD NO 537	1111 KATY FWY STE 725	HOUSTON	TX	77079-2175	Public Supply
279	HARRIS COUNTY MUD NO 537	1111 KATY FWY STE 725	HOUSTON	TX	77079-2175	Domestic
279	SOMERSET GREEN HOA INC	2002 W GRAND PKWY N STE 100	KATY	TX	77449	Domestic
279	UNION PACIFIC RAILROAD COMPANY	1400 DOUGLAS ST STOP 1640	OMAHA	NE	68179-1001	Domestic
280	TEXAS MEDICAL CENTER ATTN GENERAL COUN	2450 HOLCOMBE BLVD STE 1	HOUSTON	TX	77021-2040	Industrial
280	TEXAS MEDICAL CENTER ATTN GENERAL COUN	2450 HOLCOMBE BLVD STE 1	HOUSTON	TX	77021-2040	Other
281	BAILEY LAUREN E	3600 W ALABAMA	HOUSTON	TX	77027	Irrigation
282	CURRENT OWNER	3780 WILLOWICK RD	HOUSTON	TX	77019-1116	n/a
282	CURRENT OWNER	3900 INVERNESS DR	HOUSTON	TX	77019-1004	Domestic
282	CURRENT OWNER	3900 INVERNESS DR	HOUSTON	TX	77019-1004	Not Reported
282	CURRENT OWNER	501 CRAWFORD ST	HOUSTON	TX	77002-2113	Other
282	CURRENT OWNER ATTN MICHAEL ELIAHU SELIM ZILKHA REVOC TRUST	3808 INVERNESS DR	HOUSTON	TX	77019-1106	Domestic
282	EVNOCHIDES MARIE F	3910 WILLOWICK RD	HOUSTON	TX	77019-1010	Domestic

Table 8
WELL OWNER INFORMATION

4.2367-Acre South Street Parcel
1685 1695 South Street
Houston, Texas

MAP ID	CURRENT OWNER	MAILING ADDRESS	CITY	STATE	ZIP	USE (IF KNOWN)
282	WATTS MARCUS A AND BRENDA	3907 INVERNESS DR	HOUSTON	TX	77019-1003	Not Reported
282	VANLOH S WIL JR AND VANLOH JENNIFER F	4007 INVERNESS DR	HOUSTON	TX	77019-1005	Domestic
282	WATTS MARCUS A AND BRENDA	3907 INVERNESS DR	HOUSTON	TX	77019-1003	Irrigation
283	MAGELLAN TERMINALS HOLDINGS LP	PO BOX 22186	TULSA	OK	74121-2186	Industrial
283	MAGELLAN TERMINALS HOLDINGS LP	PO BOX 22186	TULSA	OK	74121-2186	Not Reported
283	MAGELLAN TERMINALS HOLDINGS LP	PO BOX 22186	TULSA	OK	74121-2186	Unused
283	MAGELLAN TERMINALS HOLDINGS LP	PO BOX 22186	TULSA	OK	74121-2186	Public Supply
284	CITY OF HOUSTON	PO BOX 1562	HOUSTON	TX	77251-1562	Domestic
285	ZML REAL ESTATE INTEREST INC	952 ECHO LN STE 314	HOUSTON	TX	77024-2780	Domestic
285	ZML REAL ESTATE INTERESTS INC	952 ECHO LN STE 314	HOUSTON	TX	77024-2780	Industrial
286	CITY OF HOUSTON	PO BOX 1562	HOUSTON	TX	77251-1562	Domestic
286	CURRENT OWNER	1306 SUE BARNETT DR	HOUSTON	TX	77018-4424	Industrial
286	DEALBA BRENDA P AND EDWARD	744 W 43RD ST	HOUSTON	TX	77018-4402	Domestic
286	PYLANT EDWARD AND KRISTIN	1310 SUE BARNETT DR	HOUSTON	TX	77018-4424	Domestic
287	JULIAN PRESTON J JR	8211 FAWN TERRACE DR	HOUSTON	TX	77071-3643	Unused
288	CITY OF HOUSTON	PO BOX 1562	HOUSTON	TX	77251-1562	Public Supply
288	CITY OF HOUSTON	PO BOX 1562	HOUSTON	TX	77251-1562	Irrigation
289	HERNANDEZ ENRIQUE AND BLANCA	3014 CARROLTON ST	HOUSTON	TX	77023-5320	Unused
290	CITY OF HOUSTON	PO BOX 1562	HOUSTON	TX	77251-1562	Public Supply
290	CITY OF HOUSTON	PO BOX 1562	HOUSTON	TX	77251-1562	Domestic
291	HOUSTON PORTFOLIO 180 LLC	570 CULLINS RD	ROCKWALL	TX	75032-6018	Unused
292	HOUSTON BELT AND TERMINAL RAILWAY CO	2425 SH 146 NORTH	TEXAS CITY	TX	77590-8811	Domestic
292	WOOD ZONE LP	3200 PRODUCE ROW	HOUSTON	TX	77023-5816	Unused
293	7055 OLD KATY ROAD LLC	PO BOX 448 1310 MEETINGHOUSE RD	GWYNEDD	PA	19436-0448	Not Reported
293	7055 OLD KATY ROAD LLC	PO BOX 448 1310 MEETINGHOUSE RD	GWYNEDD	PA	19436-0448	Not Reported
293	7055 OLD KATY ROAD LLC	PO BOX 448 1310 MEETINGHOUSE R	GWYNEDD	PA	19436-0448	Not Reported
293	7055 OLD KATY ROAD LLC	PO BOX 448 1310 MEETINGHOUSE R	GWYNEDD	PA	19436-0448	Not Reported
294	MARGARET JAMES ESTATE OF ATTN WILLIE HUFFMAN	7819 FORESTVIEW ST	HOUSTON	TX	77078-	Public Supply
294	NGUYEN JOHNSON VAN	8802 MANUS ST	HOUSTON	TX	77093-7741	Domestic
295	EL BOULLO PROPERTIES LLC	12826 MURPHY RD	STAFFORD	TX	77477-3902	Irrigation
296	HAWKINS RUSSELL B AND DIANA	18 WEST LN	HOUSTON	TX	77019-1008	

Appendix Q

MUNICIPAL SETTING DESIGNATION APPLICATION

1685 & 1695 SOUTH STREET
HOUSTON, TEXAS

RETAIL PUBLIC UTILITIES WITHIN FIVE MILES OF THE PROPERTY

A Public Water Supply (PWS) Report was developed by Banks to identify retail public utilities (RPU) that own or potentially operate a groundwater supply well within five miles of the Designated Property. A copy of the Banks PWS Report, including a water well location map, is presented in this Appendix. The names and mailing addresses of all well owners (including those on the PWS Report) within five miles of the Designated Property are presented in **Table 8 of Appendix P**.

The Banks PWS Report identified 86 records for public supply wells within five miles of the Designated Property. Based on review of the Banks PWS Report, there are 8 entities that have an active PWS well consisting of operational, or non-drinking water wells.

At the time of this MSD Application, Tuffli has not provided notice to each water well owner in accordance with Section 361.805 of the Texas Health and Safety Code. Notice shall be provided to all listed RPUs upon approval of the MSD by the City of Houston.

Prepared for:

BRAUN INTERTEC- Houston
714 S. Greenville Avenue
Allen, TX 75002



Public Water System Report

Tuffli South Street

1685 & 1695 South Street

Houston, TX 77009

Harris County

PO #: B2211351

ES-142012

Tuesday, May 9, 2023



Table of Contents

Geographic Summary	3
Maps	
Summary Map - 5 Mile Buffer	4
Topographic Overlay Map - 5 Mile Buffer	5
Current Imagery Overlay Map - 5 Mile Buffer	6
Water Well Details	8
Database Definitions and Sources	11
Disclaimer	12



Geographic Summary

Location

Harris County, TX

Target location is 0.007 square miles and has a 0.37 mile perimeter

Coordinates

Longitude & Latitude in Degrees Minutes Seconds NA

Longitude & Latitude in Decimal Degrees NA

X and Y in UTM NA

Elevation

NA

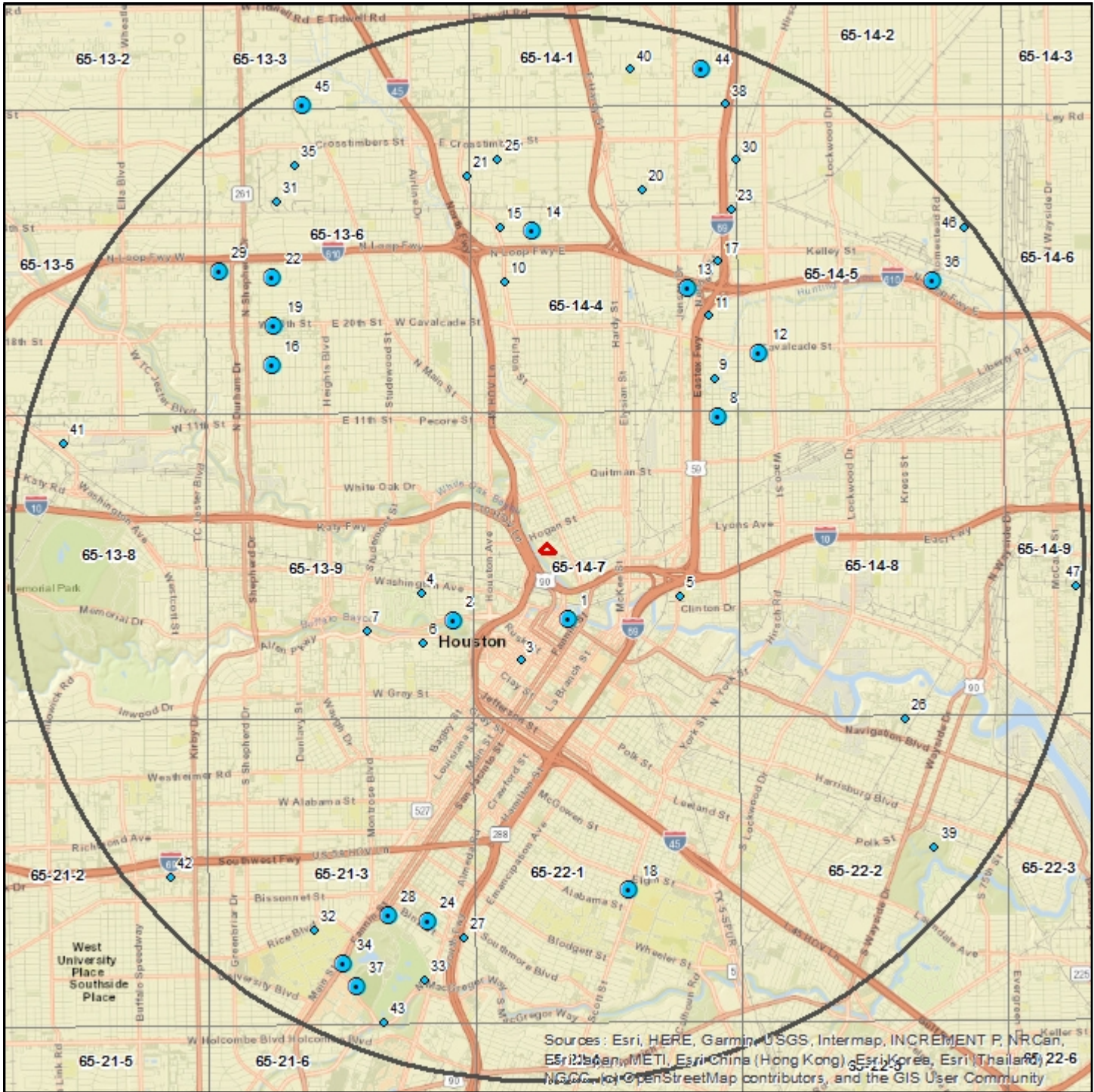
Zip Codes Searched

Search Distance	Zip Codes (historical zip codes included)
Target Property	77009
5 miles	77012, 77046, 77009, 77010, 77021, 77026, 77004, 77092, 77008, 77018, 77055, 77028, 77006, 77002, 77201, 77019, 77011, 77005, 77016, 77020, 77007, 77201, 77029, 77003, 77093, 77027, 77024, 77030, 77023, 77022, 77098, 77204

Topos Searched

Search Distance	Topo Name
Target Property	Settegast (1983)
5 miles	Settegast (1983), Park Place (1983), Houston Heights (1983), Bellaire (1983)

Summary Map - 5 Mile Buffer



Sources: Esri, HERE, Garmin, USGS, Intermap, INCREMENT P, NRCan, Esri Japan, METI, Esri China (Hong Kong), Esri Korea, Esri (Thailand), Swisstopo, OpenStreetMap contributors, and the GIS User Community

Tuffli South Street

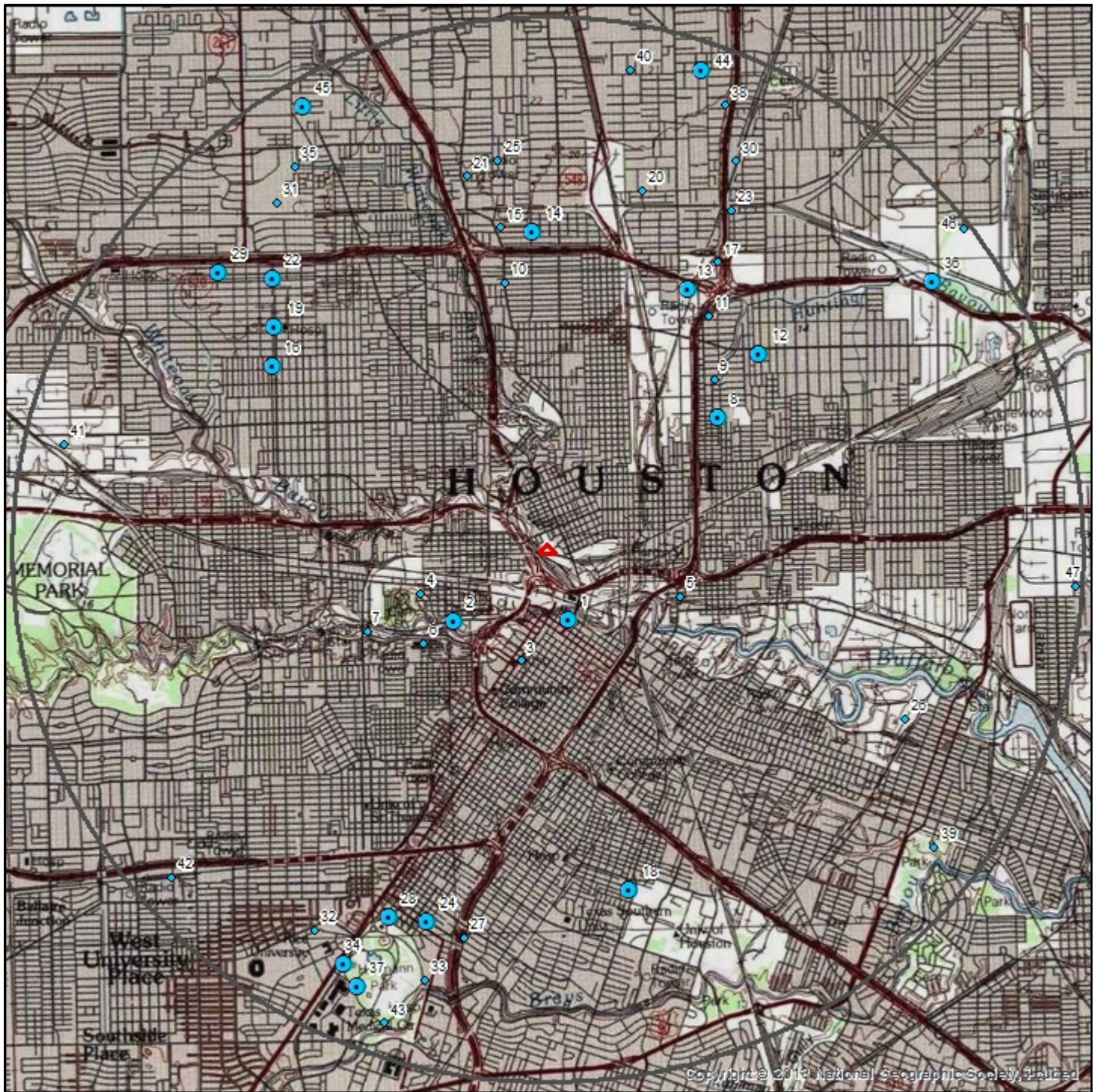
- Well
- Well Cluster
- Target Property
- Search Buffer
- Texas Quad Index

1 : 87,000
 1 inch = 1,373 miles
 1 inch = 7250 feet
 1 centimeter = 0.870 kilometers
 1 centimeter = 870 meters



Lambert Conformal Conic Projection
 1983 North American Datum
 First Standard Parallel: 33° 00' North
 Second Standard Parallel: 45° 00' North
 Central Meridian: 96° 00' West
 Latitude of Origin: 39° 00' North

Topographic Overlay Map - 5 Mile Buffer



Tuffli South Street

- Well
- Target Property
- Well Cluster
- Search Buffer

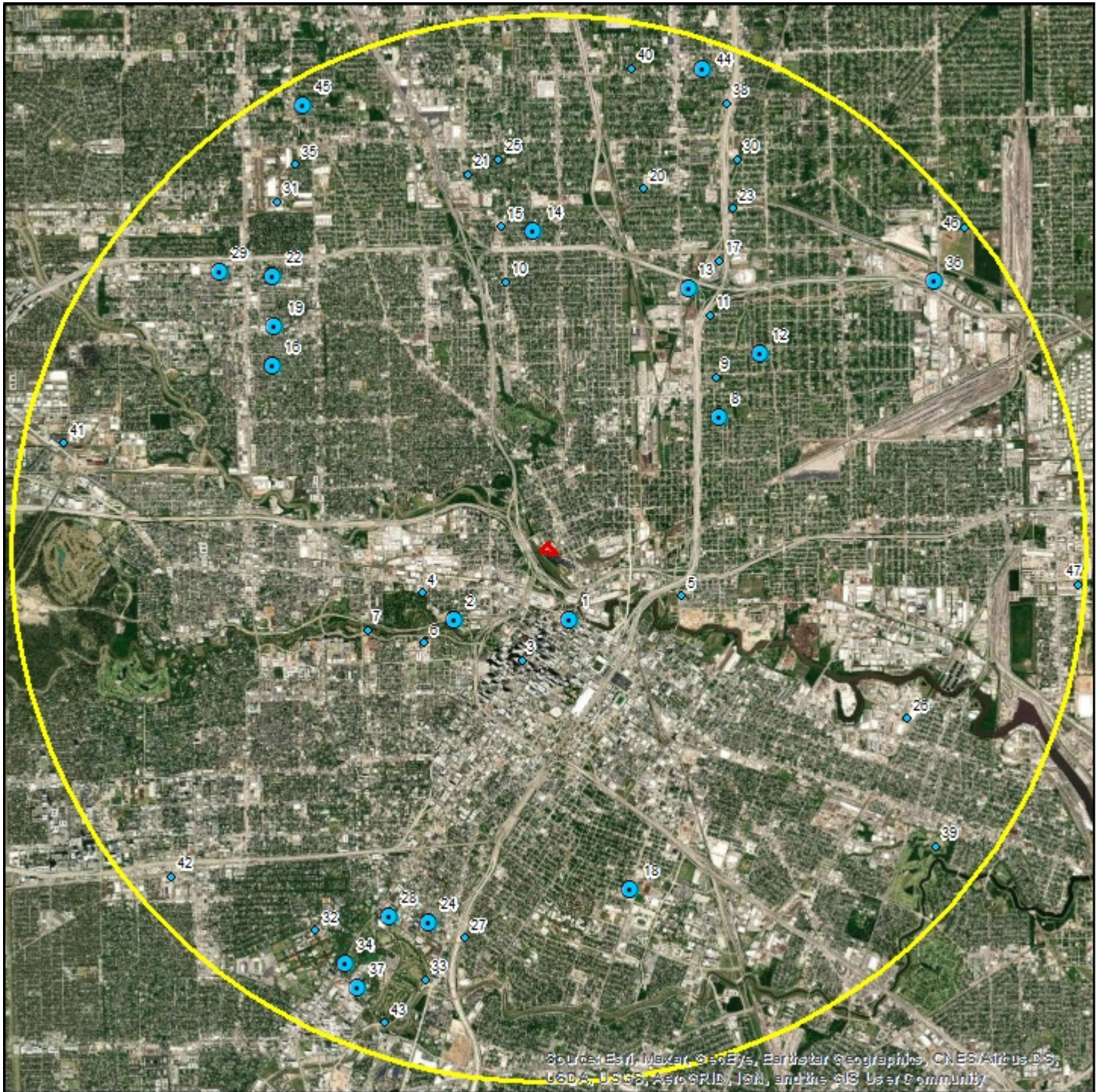
Target Property Quad Name(s)
Settegast (1983)

1 : 87,000
1 inch = 1.373 miles
1 inch = 7250 feet

Lambert Conformal Conic Projection
1983 North American Datum
First Standard Parallel: 33° 00' 00" North
Second Standard Parallel: 45° 00' 00" North
Central Meridian: 96° 00' 00" West
Latitude of Origin: 39° 00' 00" North



Current Imagery Overlay Map - 5 Mile Buffer



Tuffli South Street

-  Well
-  Target Property
-  Well Cluster
-  Search Buffer

1 : 87,000
1 inch = 1.373 miles
1 inch = 7250 feet
1 centimeter = 0.870 kilometers
1 centimeter = 870 meters



Lambert Conformal Conic Projection
1983 North American Datum
First Standard Parallel: 33° 00' North
Second Standard Parallel: 45° 00' North
Central Meridian: 96° 00' West
Latitude of Origin: 39° 00' North

Water District Boundaries Map - 5 Mile Buffer



Tuffli South Street

- Target Property
- 5 Mile Buffer

- DISTRICT
- Harris County MUD 537

1:87,000

Lambert Conformal Conic Projection
 1983 North American Datum
 First Standard Parallel: 33° 0' 00" North
 Second Standard Parallel: 45° 0' 00" North
 Central Meridian: 96° 0' 00" West
 Latitude of Origin: 39° 0' 00"



Source: TCEQ

Water Well Details

Map ID	State ID	CCN	PWS Name	System Status	Source Status	Depth	Longitude	Latitude
1	G1010013GR	P1552	CITY OF HOUSTON	ACTIVE	PLUGGED	1535	-95.35972595	29.76333427
1	G1010013GS	P1552	CITY OF HOUSTON	ACTIVE	PLUGGED	980	-95.36083221	29.76499939
1	G1010013GT	P1552	CITY OF HOUSTON	ACTIVE	PLUGGED	1986	-95.3611145	29.76388931
2	G1010013GM	P1552	CITY OF HOUSTON	ACTIVE	PLUGGED	1540	-95.37638855	29.76361084
2	G1010013GN	P1552	CITY OF HOUSTON	ACTIVE	PLUGGED	1456	-95.37944794	29.76333427
2	G1010013GO	P1552	CITY OF HOUSTON	ACTIVE	PLUGGED	1320	-95.37722015	29.76138878
2	G1010013GP	P1552	CITY OF HOUSTON	ACTIVE	PLUGGED	953	-95.3777771	29.76333427
2	G1010013GQ	P1552	CITY OF HOUSTON	ACTIVE	PLUGGED	2025	-95.3758316	29.76222229
2	G1010013N	P1552	CITY OF HOUSTON	ACTIVE	PLUGGED	1990	-95.37744141	29.76263046
3	G1011174A		TENNECO BUILDING WATER SYSTEM	INACTIVE	PUBLIC WATER SYSTEM: DELETED	1480	-95.36750031	29.75777817
4	G1010013M	P1552	CITY OF HOUSTON	ACTIVE	PLUGGED	1920	-95.38305833	29.76708333
5	G1012499A		OLDE TIME ICE CO INC	INACTIVE	FORMER PWS WELL	500	-95.34249878	29.76638794
6	G1010013L	P1552	CITY OF HOUSTON	ACTIVE	ABANDONED	1980	-95.38277435	29.7602787
7	G1010013O	P1552	CITY OF HOUSTON	ACTIVE	PLUGGED	1645	-95.3915863	29.76200294
8	G1010013HG	P1552	CITY OF HOUSTON	ACTIVE	PLUGGED	1871	-95.33611298	29.79083252
8	G1010013HH	P1552	CITY OF HOUSTON	ACTIVE	PLUGGED	1291	-95.33416748	29.79111099
9	G1010013HI	P1552	CITY OF HOUSTON	ACTIVE	PLUGGED	1993	-95.33694458	29.79611206
10	G1010013GD	P1552	CITY OF HOUSTON	ACTIVE	NON-DRINKING WATER	800	-95.36972046	29.80944443
11	G1010013AI	P1552	CITY OF HOUSTON	ACTIVE	PLUGGED	2080	-95.33774567	29.80464554
12	G1010013NC	P1552	CITY OF HOUSTON	ACTIVE	PLUGGED	1035	-95.32971954	29.7994442
12	G1010013ND	P1552	CITY OF HOUSTON	ACTIVE	PLUGGED	544	-95.32971954	29.7994442
13	G1011149A		GOODWILL INDUSTRIES	INACTIVE	PUBLIC WATER SYSTEM: INACTIVE	400	-95.34083557	29.80833244
13	G1011149B		GOODWILL INDUSTRIES	INACTIVE	PUBLIC WATER SYSTEM: INACTIVE	0	-95.34055328	29.8077774
14	G1010013OG	P1552	CITY OF HOUSTON	ACTIVE	PLUGGED	220	-95.3666687	29.81666756
14	G1010013GB	P1552	CITY OF HOUSTON	ACTIVE	NON-DRINKING WATER	856	-95.36499786	29.81638908
14	G1010013GC	P1552	CITY OF HOUSTON	ACTIVE	NON-DRINKING WATER	853	-95.36499786	29.81638908
15	G1010013GE	P1552	CITY OF HOUSTON	ACTIVE	NON-DRINKING WATER	1152	-95.3702774	29.81694412
16	G1010013GY	P1552	CITY OF HOUSTON	ACTIVE	PLUGGED	561	-95.40666962	29.79722214
16	G1010013Q	P1552	CITY OF HOUSTON	ACTIVE	PLUGGED	1465	-95.40592957	29.79822922
17	G1010013AJ	P1552	CITY OF HOUSTON	ACTIVE	PLUGGED	1980	-95.3361969	29.8120079
18	G1010013AQ	P1552	CITY OF HOUSTON	ACTIVE	ABANDONED	2100	-95.35028076	29.72583389
18	G1010013HJ	P1552	CITY OF HOUSTON	ACTIVE	PLUGGED	900	-95.35028076	29.72888947
18	G1010013HK	P1552	CITY OF HOUSTON	ACTIVE	PLUGGED	1520	-95.35083008	29.72888947
18	G1010013HL	P1552	CITY OF HOUSTON	ACTIVE	PLUGGED	1350	-95.35055542	29.72638893
18	G1010013HM	P1552	CITY OF HOUSTON	ACTIVE	PLUGGED	1760	-95.35028076	29.72611046
18	G1010013HN	P1552	CITY OF HOUSTON	ACTIVE	PLUGGED	957	-95.34944153	29.72805595
18	G1010013HO	P1552	CITY OF HOUSTON	ACTIVE	PLUGGED	1725	-95.35055542	29.72888947
19	G1010013GZ	P1552	CITY OF HOUSTON	ACTIVE	PLUGGED	1253	-95.40444183	29.80277824
19	G1010013GU	P1552	CITY OF HOUSTON	ACTIVE	PLUGGED	1270	-95.40555573	29.80277824
19	G1010013GV	P1552	CITY OF HOUSTON	ACTIVE	PLUGGED	1470	-95.40555573	29.80277824
19	G1010013GW	P1552	CITY OF HOUSTON	ACTIVE	PLUGGED	1858	-95.40444183	29.80361176
19	G1010013X	P1552	CITY OF HOUSTON	ACTIVE	PLUGGED	1844	-95.40681458	29.80468369
19	G1010013HE	P1552	CITY OF HOUSTON	ACTIVE	PLUGGED	1730	-95.40555573	29.80361176

Water Well Details

Map ID	State ID	CCN	PWS Name	System Status	Source Status	Depth	Longitude	Latitude
20	G1010013MX	P1552	CITY OF HOUSTON	ACTIVE	PLUGGED	1100	-95.34805298	29.82194519
21	G1013079A		FULTON CABINS	INACTIVE	FORMER PWS WELL	0	-95.37541962	29.82399994
22	G1010013P	P1552	CITY OF HOUSTON	ACTIVE	PLUGGED	1231	-95.40576935	29.81028938
22	G1010013GX	P1552	CITY OF HOUSTON	ACTIVE	PLUGGED	1232	-95.40555573	29.8097229
23	G1010013AK	P1552	CITY OF HOUSTON	ACTIVE	PLUGGED	1794	-95.33413696	29.81915665
24	G1010013HQ	P1552	CITY OF HOUSTON	ACTIVE	PLUGGED	1325	-95.38388824	29.72305489
24	G1010013HW	P1552	CITY OF HOUSTON	ACTIVE	PLUGGED	2215	-95.38222504	29.72222137
25	G1010013OH	P1552	CITY OF HOUSTON	ACTIVE	PLUGGED	753	-95.37055206	29.82611084
26	G1011193A		REED TOOL CO	INACTIVE	ABANDONED	1115	-95.30750275	29.74944496
27	G1010013HU	P1552	CITY OF HOUSTON	ACTIVE	PLUGGED	1760	-95.37666321	29.71999931
28	G1010013HR	P1552	CITY OF HOUSTON	ACTIVE	PLUGGED	1127	-95.38999939	29.72305489
28	G1010013HS	P1552	CITY OF HOUSTON	ACTIVE	PLUGGED	777	-95.38833618	29.72305489
28	G1010013HT	P1552	CITY OF HOUSTON	ACTIVE	PLUGGED	1620	-95.38916779	29.72222137
28	G1010013HP	P1552	CITY OF HOUSTON	ACTIVE	PLUGGED	1394	-95.38999939	29.72305489
28	G1012844A		PARK PLACE WARWICK INTERNATIONAL	INACTIVE	PUBLIC WATER SYSTEM: INACTIVE	420	-95.38944244	29.72416687
29	G1010013LV	P1552	CITY OF HOUSTON	ACTIVE	PLUGGED	925	-95.41416931	29.81111145
29	G1010013LW	P1552	CITY OF HOUSTON	ACTIVE	PLUGGED	1100	-95.41416931	29.81111145
29	G1010013LX	P1552	CITY OF HOUSTON	ACTIVE	PLUGGED	400	-95.41416931	29.81111145
30	G1010013AL	P1552	CITY OF HOUSTON	ACTIVE	PLUGGED	1900	-95.33333588	29.82583427
31	G1010013HA	P1552	CITY OF HOUSTON	ACTIVE	PLUGGED	1730	-95.40528107	29.82055473
32	G1010908A		RICE UNIVERSITY	ACTIVE	OPERATIONAL	1650	-95.40002	29.72116
33	G1010013AX	P1552	CITY OF HOUSTON	ACTIVE	PLUGGED	1145	-95.38291168	29.71433067
34	G1010013HX	P1552	CITY OF HOUSTON	ACTIVE	PLUGGED	1780	-95.39527893	29.71750069
34	G1010013HY	P1552	CITY OF HOUSTON	ACTIVE	PLUGGED	1955	-95.39527893	29.71777725
34	G1010013HV	P1552	CITY OF HOUSTON	ACTIVE	PLUGGED	1932	-95.39527893	29.71666718
35	G1010013R	P1552	CITY OF HOUSTON	ACTIVE	PLUGGED	1880	-95.40241241	29.82556915
36	G1010824A		PERFORMANCE TRUCK	INACTIVE	PUBLIC WATER SYSTEM: DELETED	310	-95.30222321	29.80916595
36	G1010824B		PERFORMANCE TRUCK	INACTIVE	PLUGGED	0	-95.30249786	29.80916595
36	G1012685A		TRUCK DOCTOR	INACTIVE	PUBLIC WATER SYSTEM: DELETED	0	-95.30472565	29.80999947
37	G1010013GG	P1552	CITY OF HOUSTON	ACTIVE	NON-DRINKING WATER	0	-95.39111328	29.71388817
37	G1010013BA	P1552	CITY OF HOUSTON	ACTIVE	PLUGGED	1643	-95.39336395	29.71340752
38	G1010013AM	P1552	CITY OF HOUSTON	ACTIVE	PLUGGED	1808	-95.33493805	29.83346367
39	G1010013GF	P1552	CITY OF HOUSTON	ACTIVE	NON-DRINKING WATER	0	-95.30305481	29.73194504
40	G1010013NA	P1552	CITY OF HOUSTON	ACTIVE	PLUGGED	1070	-95.34972382	29.83833313
41	G1011180A		EFCO & CO	INACTIVE	FORMER PWS WELL	324	-95.43888855	29.78777695
42	G1010027C	P0525	CITY OF WEST UNIVERSITY PLACE	ACTIVE	OPERATIONAL	1298	-95.42248889	29.72855278
43	G1010013AZ	P1552	CITY OF HOUSTON	ACTIVE	PLUGGED	2141	-95.38929749	29.70849037
44	G1010013NB	P1552	CITY OF HOUSTON	ACTIVE	PLUGGED	1120	-95.34083557	29.83944511
44	G1010013NS	P1552	CITY OF HOUSTON	ACTIVE	PLUGGED	0	-95.33833313	29.83833313
45	G1010013S	P1552	CITY OF HOUSTON	ACTIVE	PLUGGED	1300	-95.40093231	29.83366585
45	G1010013HB	P1552	CITY OF HOUSTON	ACTIVE	PLUGGED	1780	-95.40166473	29.83388901
46	G1010013MW	P1552	CITY OF HOUSTON	ACTIVE	PLUGGED	603	-95.29777527	29.81638908



Water Well Details

Map ID	State ID	CCN	PWS Name	System Status	Source Status	Depth	Longitude	Latitude
47	G101001300	P1552	CITY OF HOUSTON	ACTIVE	PLUGGED	848	-95.28055573	29.76749992

Well Summary

Water Well Dataset	# of Wells
TX TCEQ PWS	86
Total Count	86



Dataset Descriptions and Sources

Dataset	Source	Dataset Description	Update Schedule	Data Requested	Data Obtained	Data Updated	Source Updated
TX TCEQ PWS - Texas TCEQ PWS	Texas Commission on Environmental Quality	This dataset contains a collection of records from Texas Water Districts, Public Drinking Water Systems and Water and Sewer Utilities who submit information to the TCEQ.	Quarterly	04/05/2023	04/06/2023	04/06/2023	04/06/2023

Disclaimer



Banks Environmental Data, Inc. has performed a thorough and diligent search of all public water supply systems recorded with Texas Commission on Environmental Quality (TCEQ) Safe Drinking Water Information System (SDWIS). Actual site locations are derived from TCEQ Texas Drinking Water Watch digital data. Although Banks performs quality assurance and quality control on all research, we recognize that any inaccuracies of the records and mapped locations could be traced to TCEQ.

Description of CCN (Certificate of Convenience and Necessity)

A Certificate of Convenience and Necessity (CCN) is issued by the Public Utility Commission (PUC) of Texas, and authorizes a utility to provide water and/or sewer service to a specific area. CCNs are required of investor owned utilities and water supply corporations. The CCN obligates the water or sewer retail public utility to provide continuous and adequate service to every customer who requests service in that area.

Appendix R

MUNICIPAL SETTING DESIGNATION APPLICATION

**1685 & 1695 SOUTH STREET
HOUSTON, TEXAS**

MUNICIPALITIES WITHIN ONE-HALF MILE OF THE PROPERTY

There are no municipalities other than the City of Houston located within 0.5-mile of the Designated Property. Please refer to the Banks MSD Municipal Report included in this Appendix.

Prepared for:

BRAUN INTERTEC- Houston
714 S. Greenville Avenue
Allen, TX 75002



MSD Municipal Report

Tuffli South Street

1685 & 1695 South Street

Houston, TX 77009

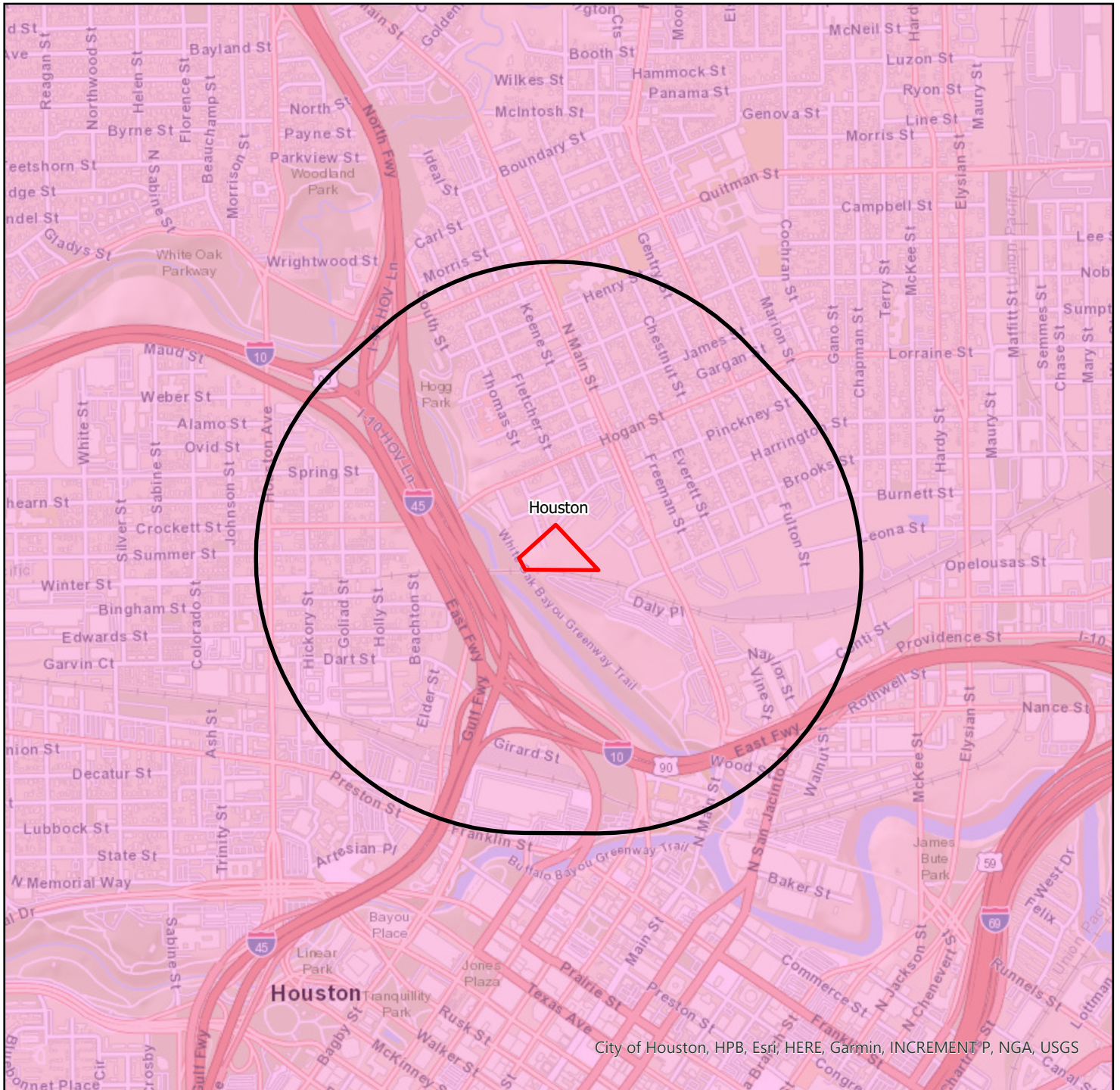
Harris County

PO #: B2211351

ES-142012



Tuesday, May 9, 2023

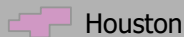
Municipal Boundaries - 0.5 Mile Buffer



City of Houston, HPB, Esri, HERE, Garmin, INCREMENT P, NGA, USGS

Tuffli South Street

-  Target Property
-  Half Mile Buffer



1:17,500

Lambert Conformal Conic Projection
 1983 North American Datum
 First Standard Parallel: 33° 0' 00" North
 Second Standard Parallel: 45° 0' 00" North
 Central Meridian: 96° 0' 00" West
 Latitude of Origin: 39° 0' 00"



Source: US Census

Appendix S

MUNICIPAL SETTING DESIGNATION APPLICATION

1685 & 1695 SOUTH STREET
HOUSTON, TEXAS

MUNICIPALITIES OPERATING GROUNDWATER SUPPLY WELLS WITHIN FIVE MILES OF THE PROPERTY

A PWS Report was developed by Banks to identify RPUs that own or potentially operate a groundwater supply well within five miles of the Designated Property (**Appendix Q**).

There are 86 records for PWS wells within five miles of the Designated Property, of which only 2 are reported as active and operational. There are 6 wells reported as non-drinking water wells, and 78 wells are reported as being plugged, a former PWS well, inactive, public water systems deleted, or abandoned. No other municipalities that own or operate a groundwater supply well were identified within five miles of the Designated Property.

At the time of this MSD Application, Tuffli has not provided notice to the municipalities who own or operate a water well and require notice in accordance with Section 361.805 of the Texas Health and Safety Code. Notice shall be provided upon approval of the MSD by the City of Houston.

Appendix T

MUNICIPAL SETTING DESIGNATION APPLICATION

1685 & 1695 SOUTH STREET
HOUSTON, TEXAS

OWNERS OF REAL PROPERTY WITHIN 2,500 FEET OF THE BOUNDARY OF THE PROPERTY

A list of the owners of real property located within 2,500 feet of the boundary of the Designated Property was developed. The ownership information was obtained from the most recent Harris County Appraisal District records. All owners of real property located within 2,500 feet of the Designated Property and their mailing addresses are presented in **Table 9** of this Appendix. An Excel spreadsheet of real property owners identified within 2,500 feet of the Designated Property is contained on the CD provided as **Appendix Y**.

Table 9
PROPERTY OWNER INFORMATION

4.2367-Acre South Street Parcel
1685 and 1695 South Street
Houston, Texas

OWNER NAME	MAILING ADDRESS	CITY	STATE	ZIP	PHYSICAL ADDRESS	PHYSICAL CITY	PHYSICAL ZIP
110 BAGBY INVESTMENTS LLC	4669 SOUTHWEST FWY STE 700	HOUSTON	TX	77027-7150	110 BAGBY ST 39	HOUSTON	77002
1113 VINE STREET HOLDING LLC	23122 VALLEY RANCH PKWY	PORTER	TX	77365-7108	1113 VINE ST	HOUSTON	77002
1113 VINE STREET HOLDING LLC	23122 VALLEY RANCH PARKWAY	PORTER	TX	77365-7108	0 VINE	HOUSTON	77002
1302 CONTI LLC ATTN ARTHUR DONNELLY	919 MILAM ST STE 1900	HOUSTON	TX	77002-5382	800 WALNUT ST	HOUSTON	77002
1316 JATC LLC	1316 OVID ST	HOUSTON	TX	77007-2950	1316 HICKORY ST	HOUSTON	77007
1510 GENTRY PROPERTIES LC	2121 SAGE RD STE 235	HOUSTON	TX	77056-4341	1519 FULTON ST	HOUSTON	77009
1510 GENTRY PROPERTIES LC	2121 SAGE RD STE 235	HOUSTON	TX	77056-4341	1519 FULTON ST	HOUSTON	77009
1510 GENTRY PROPERTIES LC	2121 SAGE RD STE 235	HOUSTON	TX	77056-4341	1519 FULTON ST	HOUSTON	77009
1510 GENTRY PROPERTIES LC	2121 SAGE RD STE 235	HOUSTON	TX	77056-4341	1519 FULTON ST	HOUSTON	77009
1510 GENTRY PROPERTIES LC	2121 SAGE RD STE 235	HOUSTON	TX	77056-4341	1506 FULTON ST	HOUSTON	77009
1510 GENTRY PROPERTIES LC	2121 SAGE RD STE 235	HOUSTON	TX	77056-4341	1502 FULTON ST	HOUSTON	77009
1600 MAIN PARTNERS LP	4808 GIBSON ST	HOUSTON	TX	77007-5480	1600 N MAIN ST	HOUSTON	77009
1914 GENTRY SERIES	5773 WOODWAY DR STE 88	HOUSTON	TX	77057-1501	1914 GENTRY ST	HOUSTON	77009
1920 HOUSTON REALTY LTD	5353 W ALABAMA ST STE 200	HOUSTON	TX	77056-5935	1904 HOUSTON AVE	HOUSTON	77007
1920 HOUSTON REALTY LTD	5353 W ALABAMA ST STE 200	HOUSTON	TX	77056-5935	1920 HOUSTON AVE	HOUSTON	77007
1921 N MAIN LLC	1980 POST OAK BLVD STE 100	HOUSTON	TX	77056-3838	1921 N MAIN ST	HOUSTON	77009
1923 N MAIN LLC	1980 POST OAK BLVD STE 100	HOUSTON	TX	77056-3838	1923 N MAIN ST	HOUSTON	77009
1923 N MAIN LLC	1980 POST OAK BLVD STE 100	GRETNA	LA	70056	0 JAMES ST	HOUSTON	77009
1925 COMMON STREET LLC	6805 LINDEN ST	HOUSTON	TX	77087-2663	2009 FLETCHER ST	HOUSTON	77009
2007 WHITE SANDS GALV LP	4808 GIBSON ST 3RD FLOOR	HOUSTON	TX	77007-5480	0 SHEA	HOUSTON	77002
2007 WHITE SANDS GALV LP	4808 GIBSON ST 3RD FLOOR	HOUSTON	TX	77007-5480	1011 N SAN JACINTO ST	HOUSTON	77002
2007 WHITE SANDS GALV LP	4808 GIBSON ST 3RD FLOOR	HOUSTON	TX	77007-5480	0 N SAN JACINTO	HOUSTON	77002
2007 WHITE SANDS GALV LP	4808 GIBSON ST 3RD FLOOR	HOUSTON	TX	77007-5480	1020 WOOD ST	HOUSTON	77002
2007 WHITE SANDS GALV LP	4808 GIBSON ST 3RD FLOOR	HOUSTON	TX	77007-5480	1001 N SAN JACINTO ST	HOUSTON	77002
2515 CAROLINE LTD	8325 BROADWAY ST STE 202-123	PEARLAND	TX	77581-5772	0 GARGAN	HOUSTON	77009
401 HARRINGTON LLC	6637 BAYOU GLEN RD	HOUSTON	TX	77057-1056	401 HARRINGTON ST	HOUSTON	77009
409 QUITMAN LLC	614 E 19TH ST	HOUSTON	TX	77008-4423	409 QUITMAN ST	HOUSTON	77009
ABRAMS HATTIE	1322 SUMMER ST	HOUSTON	TX	77007-4154	1322 SUMMER ST	HOUSTON	77007
ABLIAN CLENA MARIA AND FENTON STUART	1209 CROCKETT ST	HOUSTON	TX	77007-4266	1209 CROCKETT ST	HOUSTON	77007
ACEVEDO JUAN G AND MARIA C	2014 FULTON ST	HOUSTON	TX	77009-8424	2014 FULTON ST	HOUSTON	77009
ACQUIRE MANAGEMENT GROUP LLC	19915 WINSOR TERRACE CIRCLE	KATY	TX	77450-7406	1111 BROOKS ST	HOUSTON	77009
AGHAI IRA	308 MAIN ST STE 300	HOUSTON	TX	77002-1855	1720 N MAIN ST	HOUSTON	77009
AGUILAR FRANK G	115 MARIE ST	HOUSTON	TX	77009-8061	115 MARIE ST	HOUSTON	77009
AGUILAR NORA	2112 FREEMAN ST	HOUSTON	TX	77009-8129	2112 FREEMAN ST	HOUSTON	77009
AIKEN AURORA V	6206 CAREW ST	HOUSTON	TX	77074-7412	1612 COMMON ST	HOUSTON	77009
AIKARK HOLDINGS LLC	11827 W GALWAN CIR	HOUSTON	TX	77070-9205	409 WINNIE ST	HOUSTON	77009
ALANIS ROGELIO AND ERIKA S	4110 WIPRECHT ST	HOUSTON	TX	77026-3948	609 HOGAN ST	HOUSTON	77009
ALANIZ ELIUD	1715 COMMON ST	HOUSTON	TX	77009-8603	1715 COMMON ST	HOUSTON	77009
ALEGRIA JOSE T	1610 FULTON ST	HOUSTON	TX	77009-8829	1610 FULTON ST	HOUSTON	77009
ALEMAN ANGEL AND ANTONIA	411 BISHOP ST	HOUSTON	TX	77009-8002	411 BISHOP ST	HOUSTON	77009
ALI DAVID	5107 TRAIL CREEK	HOUSTON	TX	77017-6107	1107 GARGAN ST	HOUSTON	77009
ALLEN MICHAEL AND THERESA	1216 WINTER ST	HOUSTON	TX	77007-4260	1216 WINTER ST	HOUSTON	77007
ALLOSE TRUST	1848 HENNA PL	EL CAJON	CA	92019-3863	502 MARIE ST	HOUSTON	77009
ALLOSE TRUST	2109 N MAIN ST	HOUSTON	TX	77009-8023	2109 N MAIN ST	HOUSTON	77009
ALMAGUER IGNACIO G	2204 KEENE ST	HOUSTON	TX	77009-8020	2204 KEENE ST	HOUSTON	77009
ALMAZAN LETECIA	1215 HARRINGTON ST	HOUSTON	TX	77009-8838	1215 HARRINGTON ST	HOUSTON	77009
ALMENDARIZ JULIO C	1715 MARION ST	HOUSTON	TX	77009-8611	1715 MARION ST	HOUSTON	77009
ALVAREZ EUGENIO	1007 JAMES ST	HOUSTON	TX	77009-8429	1007 JAMES ST	HOUSTON	77009
ALVAREZ THOMAS	1720 COMMON ST	HOUSTON	TX	77009-8604	1720 COMMON ST	HOUSTON	77009
AMBRIZ RAMIREZ ANGELICA	2014 GENTRY	HOUSTON	TX	77009-8456	2014 GENTRY ST	HOUSTON	77009
AMERICUS HOLDINGS LTD	5330 MONTROSE BLVD	HOUSTON	TX	77005-1831	0 EAST FWY	HOUSTON	77002
ANDERSON JOSEPH C	1410 HICKORY ST	HOUSTON	TX	77007-6232	1410 HICKORY ST	HOUSTON	77007
APMARK INVESTMENTS LLC	8318 CONCHO ST	HOUSTON	TX	77036-6826	1912 N MAIN ST	HOUSTON	77009
APPELT BRANDON K	1119 EDWARDS ST	HOUSTON	TX	77007-4227	1119 EDWARDS ST	HOUSTON	77007
ARGUETA ZELAYA MARIA C	2109 CHESTNUT ST	HOUSTON	TX	77009-8117	2109 CHESTNUT ST	HOUSTON	77009
ARIZMENDI JOSE L AND RAQUEL	302 MORRIS ST	HOUSTON	TX	77009-7740	2315 FLETCHER ST	HOUSTON	77009
ARMENDARIZ JUAN F AND ENEDINA M	1208 HARRINGTON ST	HOUSTON	TX	77009-8839	1208 HARRINGTON ST	HOUSTON	77009
ARREDONDO ANDRE	1320 BEACHTON ST	HOUSTON	TX	77007-4202	0 BEACHTON ST	HOUSTON	77007
ARRIAGA ROMAN	1909 EVERETT ST	HOUSTON	TX	77009-8417	1909 EVERETT ST	HOUSTON	77009
ARTIK UTILITY LLC	7523 BRUSH WOOD DR	HOUSTON	TX	77088-6701	2218 SOUTH ST	HOUSTON	77009
ARTIK UTILITY LLC	7523 BRUSH WOOD DR	HOUSTON	TX	77088-6701	2216 SOUTH ST	HOUSTON	77009
ASRANI VIKRAM	4216 PINE ST	HOUSTON	TX	77005-1030	1206 SHEARN ST	HOUSTON	77007
AT AND T MOBILITY ATTN AT AND T MOBILITY LLC PROPERTY TAX DEPT	1010 PIKE ST RM 9E-L	SAINT LOUIS	MO	63101-2015	0 OVID ST	HOUSTON	77007
AUM HOMES LLC	11603 BUCK SPRINGS TRL	TOMBALL	TX	77377-9318	1808 CHESTNUT ST	HOUSTON	77009
AULBACH SUSAN H	411 HENRY ST	HOUSTON	TX	77009-8012	411 HENRY ST	HOUSTON	77009
AVELLANEDA MARCELINO	809 BROOKS ST	HOUSTON	TX	77009-8801	809 BROOKS ST	HOUSTON	77009
AVENUE FULTON AND JAMES LLC	3517 IRVINGTON BLVD STE 300	HOUSTON	TX	77009-5700	2008 FULTON ST	HOUSTON	77009
AVENUE FULTON AND JAMES LLC	3517 IRVINGTON BLVD STE 300	HOUSTON	TX	77009-5700	1105 JAMES ST	HOUSTON	77009
AVENUE FULTON AND JAMES LLC	3517 IRVINGTON BLVD STE 300	HOUSTON	TX	77009-5700	2004 FULTON ST	HOUSTON	77009
AYALA MARIA A	614 MILWAUKEE ST	HOUSTON	TX	77009-1937	2009 EVERETT ST	HOUSTON	77009
AYALA MARIA A AND ARTEMIO	614 MILWAUKEE ST	HOUSTON	TX	77009-1937	2007 EVERETT ST	HOUSTON	77009
AYANBLUE BABAFEMI	1204 SHEARN ST	HOUSTON	TX	77007-4254	1204 SHEARN ST	HOUSTON	77007
B AND J REAL ESTATE SOLUTIONS LLC	11904 MAYBROOK CT	PEARLAND	TX	77584-5283	112 HENRY ST	HOUSTON	77009
BACA TERRY	9002 MEMORIAL DR	HOUSTON	TX	77024-5813	303 WINNIE ST	HOUSTON	77009
BAENA EVELYN	1910 EVERETT ST	HOUSTON	TX	77009-8418	1910 EVERETT ST	HOUSTON	77009
BAEZ ROEL AND GLADYS	5630 BOUGH CT	HOUSTON	TX	77092-2326	1708 COMMON ST	HOUSTON	77009
BAKER MARILYN J	1113 BINGHAM ST	HOUSTON	TX	77007-4211	1113 BINGHAM ST	HOUSTON	77007
BANDA JUAN J AND SOCORRO A	1513 EVERETT ST	HOUSTON	TX	77009-8823	1513 EVERETT ST	HOUSTON	77009
BANKS NANCY GARZA	2005 CHESTNUT ST	HOUSTON	TX	77009-8407	2005 CHESTNUT ST	HOUSTON	77009
BANUELOS ANNA	11011 HOFFER ST	HOUSTON	TX	77089-1215	1517 GENTRY ST S	HOUSTON	77009
BAPTIST MISSION CENTER	1913 FLETCHER ST	HOUSTON	TX	77009-8348	1913 FLETCHER ST	HOUSTON	77009
BAPTIST MISSION CENTER	1913 FLETCHER ST	HOUSTON	TX	77009-8348	1915 FLETCHER ST	HOUSTON	77009
BAPTIST MISSION CENTER	1913 FLETCHER ST	HOUSTON	TX	77009-8348	1901 FLETCHER ST	HOUSTON	77009
BARAGA BRIAN AND RACHEL	306 WINNIE ST	HOUSTON	TX	77009-8049	306 WINNIE ST	HOUSTON	77009
BARAKE JUAN FELIPE BAUTISTA	2019 EVERETT ST	HOUSTON	TX	77009-8419	2019 EVERETT ST	HOUSTON	77009
BARCLAY ADAM	907 BROOKS ST	HOUSTON	TX	77009-8802	907 BROOKS ST	HOUSTON	77009
BARRERA DEBRA A	1717 EVERETT	HOUSTON	TX	77009-8605	1715 EVERETT ST	HOUSTON	77009
BARRERA DEBRA A	1717 EVERETT ST	HOUSTON	TX	77009-8605	1717 EVERETT ST	HOUSTON	77009
BARRERA JENNIFER	5717 NORRHILL BLVD	HOUSTON	TX	77009-2942	1916 FULTON ST B	HOUSTON	77009
BARRERA LUIS S	1633 CHESTON DR	HOUSTON	TX	77029-2907	1806 FULTON ST	HOUSTON	77009
BARRERA LUIS S	1633 CHESTON DR	HOUSTON	TX	77029-2907	1906 GENTRY ST	HOUSTON	77009
BARRERA RAMIRO	2312 FLETCHER ST	HOUSTON	TX	77009-7718	2312 FLETCHER ST	HOUSTON	77009
BARRERA SANDRA C ET AL	1810 EVERETT ST	HOUSTON	TX	77009-8630	1810 EVERETT ST	HOUSTON	77009
BARRON EVA	1804 CHESTNUT ST	HOUSTON	TX	77009	1804 CHESTNUT ST	HOUSTON	77009
BATMANIS CYNTHIA M	2001 BANKS ST	HOUSTON	TX	77098-5301	1311 EDWARDS ST	HOUSTON	77007
BB DEVELOPMENT INC	2365 RICE BLVD STE 201	HOUSTON	TX	77005-2668	1504 EVERETT ST	HOUSTON	77009
BB RESIDENTIAL GROUP INC	9127 RANGELY DR	HOUSTON	TX	77055-4510	805 BROOKS ST	HOUSTON	77009
BECK LOGAN	904 JAMES ST	HOUSTON	TX	77009-8428	904 JAMES ST	HOUSTON	77009
BELANGER ZENON II AND ZOILLO	4400 MEMORIAL DR APT 1169	HOUSTON	TX	77007-7355	405 JAMES ST	HOUSTON	77009
BELT MARIA D AND MICHAEL L	3327 LIVELY LN	HOUSTON	TX	77080-1213	1704 CHESTNUT ST	HOUSTON	77009
BENBOW WAYNE	361 TAMPERS PAS	CHANHASSEN	MN	55317	1812 HICKORY ST	HOUSTON	77007
BENIGNO NAVA	1611 GANO ST	HOUSTON	TX	77009-8721	1611 GANO ST	HOUSTON	77009
BERCH HUNTER	1809 LEWIS ST	HOUSTON	TX	77009-8309	1809 LEWIS ST	HOUSTON	77009
BERMUDEZ J JESUS AND LAURA E	2017 CHESTNUT ST	HOUSTON	TX	77009-8407	2017 CHESTNUT ST	HOUSTON	77009
BERMUDEZ SERGIO A AND MARA E	1801 FULTON ST	HOUSTON	TX	77009-8631	1801 FULTON ST	HOUSTON	77009
BERMUDEZ SERGIO A AND MARA E	1801 FULTON ST	HOUSTON	TX	77009-8631	1803 FULTON ST	HOUSTON	77009
BERTUZZI RICHARD AND BRITTANY	17803 THESSIS MAIL ROUTE RD	SPRING	TX	77379-6110	1920 FULTON ST	HOUSTON	77009
BETANCOURT CARLOS R	1010 PINCKNEY ST	HOUSTON	TX	77009-8619	1717 FULTON ST	HOUSTON	77009
BEVILL DONNA	1219 SHEARN ST	HOUSTON	TX	77007-4253	1219 SHEARN ST	HOUSTON	77007

Table 9
PROPERTY OWNER INFORMATION

4.2367-Acre South Street Parcel
1685 and 1695 South Street
Houston, Texas

OWNER NAME	MAILING ADDRESS	CITY	STATE	ZIP	PHYSICAL ADDRESS	PHYSICAL CITY	PHYSICAL ZIP
BINGHAM PROPERTIES LLC	1990 POST OAK BLVD STE 2400	HOUSTON	TX	77056-3847	1210 BINGHAM ST	HOUSTON	77007
BKINNOVATION LLC	1404 ALLSTON ST	HOUSTON	TX	77008-4208	1412 SUMMER ST	HOUSTON	77007
BKINNOVATION LLC	1404 ALLSTON ST	HOUSTON	TX	77008-4208	1702 HOUSTON AVE	HOUSTON	77007
BLC LAND COMPANY LLP	1001 STUDEWOOD ST 2ND FLR	HOUSTON	TX	77008-7190	1610 HOUSTON AVE	HOUSTON	77007
BLC LAND COMPANY LLP	1001 STUDEWOOD ST 2ND FLR	HOUSTON	TX	77008-7190	1610 HOUSTON AVE	HOUSTON	77007
BLONDKIE JOHN	457 BENDWOOD	HOUSTON	TX	77024-8812	414 MARIE ST	HOUSTON	77009
BLUDAU HEIRS LLC	210 WINDSONG DR	ANGLETON	TX	77515-8287	2208 SOUTH ST	HOUSTON	77009
BOARD OF REGENTS	4211 ELGIN STE 200	HOUSTON	TX	77204-0001	0 DALY ST	HOUSTON	77002
BOARD OF REGENTS	4211 ELGIN STE 200	HOUSTON	TX	77204-0001	16 DALY PL	HOUSTON	77002
BOARD OF REGENTS ATTN THE UNIVERSITY OF HOUSTON	4211 ELGIN STE 200	HOUSTON	TX	77204-0001	0 DALY ST	HOUSTON	77002
BOARD OF REGENTS ATTN OFFICE OF REAL ESTATE SERVICES	5000 GULF FWY BLDG 1	HOUSTON	TX	77204-8017	0 WOOD	HOUSTON	77002
BOARD OF REGENTS ATTN OFFICE OF REAL ESTATE SERVICES	5000 GULF FWY BLDG 1	HOUSTON	TX	77204-8017	421 N MAIN ST	HOUSTON	77002
BOARD OF REGENTS FACILITIES PLANNING	4211 ELGIN STE 200	HOUSTON	TX	77204-0001	0 DALY ST	HOUSTON	77002
BOARD OF REGENTS FACILITIES PLANNING	4211 ELGIN STE 200	HOUSTON	TX	77204-0001	0 N MAIN ST	HOUSTON	77002
BOARD OF REGENTS OF SYSTEM ATTN OFFICE OF REAL ESTATE SERVICES	5000 GULF FWY BLDG 1	HOUSTON	TX	77204-8017	0 WHITE OAK	HOUSTON	77002
BOARD OF REGENTS OF THE ATTN OFFICE OF REAL ESTATE SERVICES	5000 GULF FWY BLDG 1	HOUSTON	TX	77204-8017	322 N MAIN ST	HOUSTON	77002
BOARD OF REGENTS OF THE ATTN OFFICE OF REAL ESTATE SERVICES	5000 GULF FWY BLDG 1	HOUSTON	TX	77204-8017	0 N MAIN ST	HOUSTON	77002
BOARD OF REGENTS OF THE UNIVERSITY OF HOUSTON	5000 GULF FWY BLDG 1 STE 110	HOUSTON	TX	77204-8017	316 N MAIN ST	HOUSTON	77002
BOARD OF REGENTS THE UNIVERSITY OF HOUSTON	4211 ELGIN STE 200	HOUSTON	TX	77204-0001	310 N MAIN ST	HOUSTON	77002
BOARD OF REGENTS UNIVERSITY OF HOUSTON ATTN OFFICE OF REAL ESTATE SERVICES	5000 GULF FWY BLDG 1	HOUSTON	TX	77204-8017	0 N MAIN ST	HOUSTON	77002
BOARD REGENTS UNIV HOUSTON ATTN OFFICE OF REAL ESTATE SERVICES	5000 GULF FWY BLDG 1	HOUSTON	TX	77204-8017	0 MAIN ST	HOUSTON	77002
BOARD REGENTS UNIV HOUSTON ATTN OFFICE OF REAL ESTATE SERVICES	5000 GULF FWY BLDG 1	HOUSTON	TX	77204-8017	0 SHEA ST	HOUSTON	77002
BONILLA MARIA T	1810 FREEMAN ST	HOUSTON	TX	77009-8333	1810 FREEMAN ST	HOUSTON	77009
BONOMI ALBERTO	1309 SPRING ST	HOUSTON	TX	77007-4149	1919 GOLIAD ST	HOUSTON	77007
BOONE DOROTHY	1610 HICKORY ST	HOUSTON	TX	77007-4130	1610 HICKORY ST	HOUSTON	77007
BOOTH TAYLOR	308 QUITMAN ST	HOUSTON	TX	77009-7751	308 QUITMAN ST	HOUSTON	77009
BORRERO ARIEL LAND VILLANSANA NANCY	2206 KEENE ST	HOUSTON	TX	77009-8020	2206 KEENE ST	HOUSTON	77009
BOSWELL GIANCARLO M	3011 GROVEN ST	HOUSTON	TX	77092-7533	2306 THOMAS ST	HOUSTON	77009
BRADFORD MINDA	413 MARIE ST	HOUSTON	TX	77009-8029	413 MARIE ST	HOUSTON	77009
BRADLEY ANDREW R AND YANIRA	2207 FLETCHER ST	HOUSTON	TX	77009-8009	2207 FLETCHER ST	HOUSTON	77009
BRADLEY BREANNA	2213 COLLIER ST	HOUSTON	TX	77023-5015	909 MYRTLE ST	HOUSTON	77009
BRADSHAW JES RYAN	1616 HOLLY ST	HOUSTON	TX	77007-4247	1616 HOLLY ST	HOUSTON	77007
BRANDON JAMES ROBERT IV AND SOTHEARY	708 HELEN ST	LAKE CHARLES	LA	70601-5713	1004 EDWARDS ST	HOUSTON	77007
BRAVO PASCUAL	408 QUITMAN ST	HOUSTON	TX	77009-7753	408 QUITMAN ST	HOUSTON	77009
BRENNER NOAH C	1310 BEACHTON ST	HOUSTON	TX	77007-4202	1310 BEACHTON ST	HOUSTON	77007
BROUSSARD HILDA T ESTATE OF	3619 CHEANEY DR	HOUSTON	TX	77066-4835	1420 GOLIAD ST	HOUSTON	77007
BROWN NANCY C	5056 LIDD LN	HOUSTON	TX	77092-5260	1712 FULTON ST	HOUSTON	77009
BRYANT PHILLIP	1918 FREEMAN ST	HOUSTON	TX	77009-8335	712 JAMES ST	HOUSTON	77009
BUCKLES GREGORY A	211 QUITMAN ST	HOUSTON	TX	77009-7748	211 QUITMAN ST	HOUSTON	77009
BUCKLES GREGORY A	211 QUITMAN ST	HOUSTON	TX	77009-7748	0 QUITMAN ST	HOUSTON	77009
BURCIAGA JUAN R AND GUADALUPE	1412 EDWARDS ST	HOUSTON	TX	77007-6212	1412 EDWARDS ST	HOUSTON	77007
BURKE NAYLOR 1935 LLC	8010 KEMPWOOD DR	HOUSTON	TX	77055-1003	1201 NAYLOR ST	HOUSTON	77002
BURKE NAYLOR 1935 LLC LLOYD S BURKE CHILDRENS	PO BOX 550607	HOUSTON	TX	77255-0607	0 NAYLOR	HOUSTON	77002
BURKE NAYLOR 1935 LLC LLOYD S BURKE CHILDRENS	8010 KEMPWOOD	HOUSTON	TX	77055-1003	1201 NAYLOR ST	HOUSTON	77002
CALDERON CARLOS E AND ROSA	701 HOGAN ST	HOUSTON	TX	77009-8337	701 HOGAN ST	HOUSTON	77009
CALDERON JUAN J AND FRANCISCA	1711 FULTON ST	HOUSTON	TX	77009-8607	1711 FULTON ST	HOUSTON	77009
CAMPAMATEO AND FRANCISCO	6917 APPLETON ST	HOUSTON	TX	77022-4907	401 GARGAN ST	HOUSTON	77009
CAMPAGNA LARRY A	1322 DART ST	HOUSTON	TX	77007-6206	1322 DART ST	HOUSTON	77007
CAMPISE AMBER	1404 BINGHAM ST	HOUSTON	TX	77007-4118	1404 BINGHAM ST	HOUSTON	77007
CAMPOS TINA M AND JESSE	1918 GENTRY ST	HOUSTON	TX	77009-8460	1918 GENTRY ST	HOUSTON	77009
CANCINO PABLO AND VALENTINA	1107 HARRINGTON ST	HOUSTON	TX	77009-8836	1107 HARRINGTON ST	HOUSTON	77009
CANCINO PABLO R AND VALENTINA	1107 HARRINGTON ST	HOUSTON	TX	77009-8836	417 MARIE ST	HOUSTON	77009
CANCINO PABLO R AND VALENTINA A	1107 HARRINGTON ST	HOUSTON	TX	77009-8836	2112 EVERETT ST	HOUSTON	77009
CANO SYLVIA	1512 EVERETT ST	HOUSTON	TX	77009-8824	1714 COMMON ST	HOUSTON	77009
CANTU FEBERICO A AND MARY	1103 HARRINGTON ST	HOUSTON	TX	77009-8836	1512 EVERETT ST	HOUSTON	77009
CANTU HUGO AND ESTHER	419 HENRY ST	HOUSTON	TX	77009-8012	1103 HARRINGTON ST	HOUSTON	77009
CANTU HUGO AND ESTHER	419 HENRY ST	HOUSTON	TX	77009-8012	2023 EVERETT ST	HOUSTON	77009
CARBAIAL RODRIGO AND MARIA F	1710 EVERETT ST	HOUSTON	TX	77009-8606	419 HENRY ST	HOUSTON	77009
CARDENAS CARLOS R JR	1615 GENTRY ST	HOUSTON	TX	77009-8842	1710 EVERETT ST	HOUSTON	77009
CARDENAS FRANCISCO	417 SUNNYSIDE ST	HOUSTON	TX	77076-3122	1615 GENTRY ST	HOUSTON	77009
CARDENAS GRISELDA	401 PINCKNEY ST	HOUSTON	TX	77009-8533	1709 CHESTNUT ST	HOUSTON	77009
CARILLO JOSE AND DORA A	1615 EVERETT ST	HOUSTON	TX	77009-8806	401 PINCKNEY ST	HOUSTON	77009
CARMONA LUIS G	1817 SOUTH ST	HOUSTON	TX	77009-8312	1615 EVERETT ST	HOUSTON	77009
CARPIO JOANN M	913 BROOKS ST	HOUSTON	TX	77009-8802	1817 SOUTH ST	HOUSTON	77009
CARRILLO MARIA	400 QUITMAN ST	HOUSTON	TX	77009-7753	913 BROOKS ST	HOUSTON	77009
CARRIZALES MARIA	2101 GENTRY ST	HOUSTON	TX	77009-8148	400 QUITMAN ST	HOUSTON	77009
CASTILLO CLEMENTE G AND GRACIELA Z	1917 GENTRY ST	HOUSTON	TX	77009-8453	2101 GENTRY ST	HOUSTON	77009
CASTILLO DAVID Z	1917 FULTON ST	HOUSTON	TX	77009-8459	1917 GENTRY ST	HOUSTON	77009
CASTILLO HEIDI	3442 ARBOR ST	HOUSTON	TX	77004-6303	1917 FULTON ST	HOUSTON	77009
CASTILLO JAMES	307 WINNIE ST	HOUSTON	TX	77009-8048	2111 FREEMAN ST 4	HOUSTON	77009
CASTILLO LUIS	901 HOGAN ST	HOUSTON	TX	77009-8635	307 WINNIE ST	HOUSTON	77009
CASTILLO LUIS E	901 HOGAN ST	HOUSTON	TX	77009-8635	901 HOGAN ST	HOUSTON	77009
CASTILLO MARINA	408 PASCHALL ST	HOUSTON	TX	77009-8036	408 PASCHALL ST	HOUSTON	77009
CASTILLO ROBERTO	2003 GENTRY ST	HOUSTON	TX	77009-8455	2003 GENTRY ST	HOUSTON	77009
CASTILLO ROBERTO G AND MARIA	2003 GENTRY ST	HOUSTON	TX	77009-8455	2115 EVERETT ST	HOUSTON	77009
CASTILLO RODOLFO	2950 MOORE ST	HOUSTON	TX	77009-6939	1104 HOGAN ST	HOUSTON	77009
CASTILLO RODOLFO	2950 MOORE ST	HOUSTON	TX	77009-6939	1810 FULTON ST	HOUSTON	77009
CASTILLO RODOLFO	2950 MOORE ST	HOUSTON	TX	77009-6939	1808 FULTON ST	HOUSTON	77009
CASTILLO RODOLFO	2950 MOORE ST	HOUSTON	TX	77009-6939	1020 HOGAN ST	HOUSTON	77009
CASTILLO SYLVIA C	1908 GENTRY ST	HOUSTON	TX	77009-8454	1908 GENTRY ST	HOUSTON	77009
CASTLEBERRY KIERRA YVETTE	2770 SUMMER ST APT 4111	HOUSTON	TX	77007-4387	2116 CHESTNUT ST	HOUSTON	77009
CASTRO BENITA AND IOSE C	1616 EVERETT ST	HOUSTON	TX	77009-8825	1616 EVERETT ST	HOUSTON	77009
CASTRO JULIAN E AND EMILIA M	9723 HAVEN CROSSING CT	HOUSTON	TX	77065-4080	216 QUITMAN ST	HOUSTON	77009
CASTRO SCOTT D	2304 THOMAS ST	HOUSTON	TX	77009-7757	2304 THOMAS ST	HOUSTON	77009
CATHOLIC DIOCESE OF GALVESTON HOUSTON	PO BOX 907	HOUSTON	TX	77001-0907	1203 HOGAN ST	HOUSTON	77009
CAZARES CYNTHIA L	1525 LAMONTE LN	HOUSTON	TX	77018-4110	1910 GENTRY ST	HOUSTON	77009
CAZARES EDNA J	2213 KEENE ST	HOUSTON	TX	77009-8071	2213 KEENE ST	HOUSTON	77009
CAZARES GLORIA M	307 HOGAN ST	HOUSTON	TX	77009-8317	307 HOGAN ST	HOUSTON	77009
CAZARES OLYMPIA	2217 KEENE ST	HOUSTON	TX	77009-8071	2217 KEENE ST	HOUSTON	77009
CEDILLO EMILY	PO BOX 130063	HOUSTON	TX	77219-0063	1207 SHEARN ST	HOUSTON	77007
CEDILLO ESMERALDA	407 BISHOP ST	HOUSTON	TX	77009-8002	407 BISHOP ST	HOUSTON	77009
CEDILLO MARCUS A	1406 SUMMER ST	HOUSTON	TX	77007-4156	1707 HICKORY ST	HOUSTON	77007
CEDILLO MARCUS A	1406 SUMMER ST	HOUSTON	TX	77007-4156	1406 SUMMER ST	HOUSTON	77007
CEDILLO-BALLESTEROS	414 BISHOP ST	HOUSTON	TX	77009-8003	409 BISHOP ST	HOUSTON	77009
CENTERPOINT ENERGY HOU ELE PROPERTY TAX DEPT 38TH FLR	PO BOX 1475	HOUSTON	TX	77251-1475	909 WASHINGTON AVE	HOUSTON	77002
CENTERPOINT ENERGY HOU ELE PROPERTY TAX DEPT 38TH FLR	PO BOX 1475	HOUSTON	TX	77251-1475	909 WASHINGTON AVE	HOUSTON	77002
CENTERPOINT ENERGY HOU ELE PROPERTY TAX DEPT 38TH FLR	PO BOX 1475	HOUSTON	TX	77251-1475	909 WASHINGTON AVE	HOUSTON	77002
CENTERPOINT ENERGY HOU ELE PROPERTY TAX DEPT 38TH FLR	PO BOX 1475	HOUSTON	TX	77251-1475	909 WASHINGTON AVE	HOUSTON	77002
CENTERPOINT ENERGY HOU ELE PROPERTY TAX DEPT 38TH FLR	PO BOX 1475	HOUSTON	TX	77251-1475	909 WASHINGTON AVE	HOUSTON	77002
CENTERPOINT ENERGY HOU ELE PROPERTY TAX DEPT 38TH FLR	PO BOX 1475	HOUSTON	TX	77251-1475	909 WASHINGTON AVE	HOUSTON	77002
CENTRAL CANAAN CHRISTIAN CHURCH	1712 TERRY ST	HOUSTON	TX	77009-8755	1204 BROOKS ST	HOUSTON	77009
CENTRAL CANAAN CHRISTIAN CHURCH	1712 TERRY ST	HOUSTON	TX	77009-8755	1206 BROOKS ST	HOUSTON	77009
CENTRAL CANAAN CHRISTIAN CHURCH	1712 TERRY ST	HOUSTON	TX	77009-8755	1206 BROOKS ST	HOUSTON	77009
CENTRAL CANAAN CHRISTIAN CHURCH	1712 TERRY ST	HOUSTON	TX	77009-8755	1202 BROOKS ST	HOUSTON	77009
CENTRAL CANAAN CHRISTIAN CHURCH	1712 TERRY ST	HOUSTON	TX	77009-8755	0 BURNETT ST	HOUSTON	77009
CENTRAL CANAAN CHRISTIAN CHURCH	1712 TERRY ST	HOUSTON	TX	77009-8755	1505 GAND ST	HOUSTON	77009
CENTRAL CANAAN CHRISTIAN CHURCH	1712 TERRY ST	HOUSTON	TX	77009-8755	1206 BROOKS ST	HOUSTON	77009
CENTRAL CANAAN CHRISTIAN CHURCH	1712 TERRY ST	HOUSTON	TX	77009-8755	1513 GAND ST	HOUSTON	77009
CENTRAL CANAAN CHRISTIAN CHURCH	1712 TERRY ST	HOUSTON	TX	77009-8755	1206 BROOKS ST	HOUSTON	77009

Table 9
PROPERTY OWNER INFORMATION

4.2367-Acre South Street Parcel
1685 and 1695 South Street
Houston, Texas

OWNER NAME	MAILING ADDRESS	CITY	STATE	ZIP	PHYSICAL ADDRESS	PHYSICAL CITY	PHYSICAL ZIP
CENTRAL CANAAN CHRISTIAN CHURCH	1712 TERRY ST	HOUSTON	TX	77009-8755	1206 BROOKS ST	HOUSTON	77009
CENTRAL CANAAN CHRISTIAN CHURCH	1712 TERRY ST	HOUSTON	TX	77009-8755	1205 BURNETT ST	HOUSTON	77009
CENTRAL CANAAN CHRISTIAN CHURCH	1712 TERRY ST	HOUSTON	TX	77009-8755	1513 GANO ST	HOUSTON	77009
CERVANTES MANUEL	2113 EVERETT ST	HOUSTON	TX	77009-8126	2113 EVERETT ST	HOUSTON	77009
CERVANTES RENE	1518 EVERETT ST	HOUSTON	TX	77009-8824	1518 EVERETT ST	HOUSTON	77009
CFB LLC	447 E WHITNEY ST UNIT A	HOUSTON	TX	77022-3557	1914 CHESTNUT ST	HOUSTON	77009
CHAMPIONS RESOURCES INC	8026 SPRING VILLAGE DR	SPRING	TX	77389-3233	1321 SUMMER ST	HOUSTON	77007
CHASM DEVELOPMENT LLC	820 E 29TH ST	HOUSTON	TX	77009-1026	611 BURNETT ST	HOUSTON	77009
CHAVEZ CAROLINE J AND LUIS	1614 FULTON ST	HOUSTON	TX	77009-8829	1614 FULTON ST	HOUSTON	77009
CHAVEZ ENRIQUE	304 QUITMAN ST	HOUSTON	TX	77009-7751	304 A QUITMAN ST	HOUSTON	77009
CHAVEZ GILBERT	1309 EDWARDS ST	HOUSTON	TX	77007-6209	1309 EDWARDS ST	HOUSTON	77007
CHAVEZ GILBERT	1307 EDWARDS ST	HOUSTON	TX	77007-6209	1307 EDWARDS ST	HOUSTON	77007
CHAVEZ HUMBERTO BLANCO	408 GARGAN ST	HOUSTON	TX	77009-8344	408 GARGAN ST	HOUSTON	77009
CHAVEZ MARIA C	2123 CHESTNUT ST	HOUSTON	TX	77009-8117	2123 CHESTNUT ST	HOUSTON	77009
CHAVEZ SANCHEZ Y	1511 COMMON ST	HOUSTON	TX	77009-8844	1511 COMMON ST	HOUSTON	77009
CHAVEZ VIRGINIA	1605 GANO ST	HOUSTON	TX	77009-8721	1605 GANO ST	HOUSTON	77009
CITY OF HOUSTON	PO BOX 1562	HOUSTON	TX	77251-1562	0 TRAVIS	HOUSTON	77002
CITY OF HOUSTON	PO BOX 1562	HOUSTON	TX	77251-1562	1119 ELDER ST	HOUSTON	77007
CITY OF HOUSTON	1001 PRESTON	HOUSTON	TX	77002-1839	0 N MAIN ST	HOUSTON	77002
CITY OF HOUSTON	PO BOX 1562	HOUSTON	TX	77251-1562	702 HOGAN ST	HOUSTON	77009
CITY OF HOUSTON	PO BOX 1562	HOUSTON	TX	77251-1562	508 HOGAN ST	HOUSTON	77009
CITY OF HOUSTON	PO BOX 1562	HOUSTON	TX	77251-1562	1810 KEENE ST	HOUSTON	77009
CITY OF HOUSTON	PO BOX 1562	HOUSTON	TX	77251-1562	1806 KEENE ST	HOUSTON	77009
CITY OF HOUSTON	PO BOX 1562	HOUSTON	TX	77251-1562	509 PINCKNEY ST	HOUSTON	77009
CITY OF HOUSTON	PO BOX 1562	HOUSTON	TX	77251-1562	1809 N MAIN ST	HOUSTON	77009
CITY OF HOUSTON	PO BOX 1562	HOUSTON	TX	77251-1562	510 HOGAN ST	HOUSTON	77009
CITY OF HOUSTON	PO BOX 1562	HOUSTON	TX	77251-1562	0 PINCKNEY	HOUSTON	77009
CITY OF HOUSTON	PO BOX 1562	HOUSTON	TX	77251-1562	1615 N MAIN ST	HOUSTON	77009
CITY OF HOUSTON	PO BOX 1562	HOUSTON	TX	77251-1562	1701 SOUTH ST	HOUSTON	77009
CITY OF HOUSTON	PO BOX 1562	HOUSTON	TX	77251-1562	0 SOUTH ST	HOUSTON	77009
CITY OF HOUSTON	PO BOX 1562	HOUSTON	TX	77251-1562	0 HOGAN ST	HOUSTON	77009
CITY OF HOUSTON	PO BOX 1562	HOUSTON	TX	77251-1562	0 CROCKETT	HOUSTON	77009
CITY OF HOUSTON	PO BOX 1562	HOUSTON	TX	77251-1562	0 HOGAN	HOUSTON	77009
CITY OF HOUSTON	PO BOX 1562	HOUSTON	TX	77251-1562	0 GARGAN	HOUSTON	77009
CITY OF HOUSTON	PO BOX 1562	HOUSTON	TX	77251-1562	1300 MORIN PL	HOUSTON	77002
CITY OF HOUSTON	PO BOX 1562	HOUSTON	TX	77251-1562	1300 MORIN PL	HOUSTON	77002
CITY OF HOUSTON	PO BOX 1562	HOUSTON	TX	77251-1562	1220 WASHINGTON AVE	HOUSTON	77002
CITY OF HOUSTON	PO BOX 1562	HOUSTON	TX	77251-1562	0 CITY	HOUSTON	77002
CITY OF HOUSTON	PO BOX 1562	HOUSTON	TX	77251-1562	1200 WASHINGTON AVE	HOUSTON	77002
CITY OF HOUSTON	PO BOX 1562	HOUSTON	TX	77251-1562	1212 WASHINGTON AVE	HOUSTON	77002
CITY OF HOUSTON	PO BOX 1562	HOUSTON	TX	77251-1562	0 MORIN PL	HOUSTON	77002
CITY OF HOUSTON	PO BOX 1562	HOUSTON	TX	77251-1562	0 GOLLIAD ST	HOUSTON	77002
CITY OF HOUSTON	PO BOX 1562	HOUSTON	TX	77251-1562	1200 WASHINGTON AVE	HOUSTON	77002
CITY OF HOUSTON	P O BOX 1562	HOUSTON	TX	77251-1562	0 WASHINGTON AVE	HOUSTON	77002
CITY OF HOUSTON	PO BOX 1562	HOUSTON	TX	77251-1562	0 GIRARD ST	HOUSTON	77007
CITY OF HOUSTON	PO BOX 1562	HOUSTON	TX	77251-1562	1205 DART ST	HOUSTON	77007
CITY OF HOUSTON	PO BOX 1562	HOUSTON	TX	77251-1562	1216 GOLLIAD ST	HOUSTON	77007
CITY OF HOUSTON	PO BOX 1562	HOUSTON	TX	77251-1562	1211 DART ST	HOUSTON	77007
CITY OF HOUSTON	PO BOX 1562	HOUSTON	TX	77251	0 DART	HOUSTON	77007
CITY OF HOUSTON	PO BOX 1562	HOUSTON	TX	77251-1562	1212 HICKORY ST	HOUSTON	77007
CITY OF HOUSTON	PO BOX 1562	HOUSTON	TX	77251-1562	1218 CROCKETT ST	HOUSTON	77007
CITY OF HOUSTON	PO BOX 1562	HOUSTON	TX	77251-1562	1307 DART ST	HOUSTON	77007
CITY OF HOUSTON	PO BOX 1562	HOUSTON	TX	77251-1562	1311 DART ST	HOUSTON	77007
CITY OF HOUSTON	PO BOX 1562	HOUSTON	TX	77251-1562	1207 GOLLIAD ST	HOUSTON	77007
CITY OF HOUSTON	PO BOX 1562	HOUSTON	TX	77251-1562	1206 HICKORY ST	HOUSTON	77007
CITY OF HOUSTON	PO BOX 1562	HOUSTON	TX	77251-1562	1210 HICKORY ST	HOUSTON	77007
CITY OF HOUSTON	PO BOX 1562	HOUSTON	TX	77251-1562	1300 DART ST	HOUSTON	77007
CITY OF HOUSTON	PO BOX 1562	HOUSTON	TX	77251-1562	0 FULTON ST	HOUSTON	77009
CITY OF HOUSTON	PO BOX 1562	HOUSTON	TX	77251-1562	0 FULTON ST	HOUSTON	77009
CITY OF HOUSTON	PO BOX 1562	HOUSTON	TX	77251-1562	0 N MAIN ST	HOUSTON	77002
CITY OF HOUSTON	PO BOX 1562	HOUSTON	TX	77251-1562	0 N MAIN ST	HOUSTON	77002
CITY OF HOUSTON	PO BOX 1562	HOUSTON	TX	77251-1562	0 MYRTLE ST	HOUSTON	77009
CITY OF HOUSTON	PO BOX 1562	HOUSTON	TX	77251-1562	0 SOUTH ST	HOUSTON	77009
CLARKE DAVID R	415 MARIE ST	HOUSTON	TX	77009-8029	415 MARIE ST	HOUSTON	77009
CLAUDIA LOY VELASQUEZ REVOCABLE TRUST	PO BOX 2883	SANTA CLARA	CA	95055-2883	2004 HOUSTON AVE	HOUSTON	77007
COLEMAN AMANDA J	1203 EDWARDS ST	HOUSTON	TX	77007-4229	1203 EDWARDS ST	HOUSTON	77007
COLLURA JOHNELE	502 E ELIZABETH AVE	PALACIOS	TX	77465-2713	801 PASCHALL ST	HOUSTON	77009
COLVILLE JAMES L	0 WINTER ST	HOUSTON	TX	77007	0 WINTER ST	HOUSTON	77007
CONCHAS JOSE AND REYNA	1716 EVERETT ST	HOUSTON	TX	77009-8606	1716 EVERETT ST	HOUSTON	77009
CONNOLLY BRIAN	1117 SUMMER ST	HOUSTON	TX	77007-4256	1117 SUMMER ST	HOUSTON	77007
COPPERTOP OPPORTUNITY ZONE INC	3730 KIRBY STE 1200	HOUSTON	TX	77098-3985	2109 THOMAS ST	HOUSTON	77009
CORDERO MARIA F	401 PASCHALL ST	HOUSTON	TX	77009-8035	401 PASCHALL ST	HOUSTON	77009
CORONADO ERNEST L	1108 HARRINGTON ST	HOUSTON	TX	77009-8837	1108 HARRINGTON ST	HOUSTON	77009
CORPUS GUSTAVO T III	1200 SHEARN ST	HOUSTON	TX	77007-4254	1200 SHEARN ST	HOUSTON	77007
COUNTY OF HARRIS	PO BOX 1525	HOUSTON	TX	77251-1525	2015 THOMAS ST	HOUSTON	77009
COUNTY OF HARRIS	PO BOX 1525	HOUSTON	TX	77251-1525	0 HENRY ST	HOUSTON	77009
COUNTY OF HARRIS	PO BOX 1525	HOUSTON	TX	77251-1525	2118 SOUTH ST	HOUSTON	77009
COUNTY OF HARRIS	PO BOX 1525	HOUSTON	TX	77251-1525	1001 BINGHAM ST 5	HOUSTON	77007
COUNTY OF HARRIS	PO BOX 1525	HOUSTON	TX	77251-1525	0 WINTER	HOUSTON	77007
COUNTY OF HARRIS	PO BOX 1525	HOUSTON	TX	77251-1525	1101 ELDER ST	HOUSTON	77007
COUNTY OF HARRIS	PO BOX 1525	HOUSTON	TX	77251-1525	1225 ELDER ST	HOUSTON	77007
COUNTY OF HARRIS	PO BOX 1525	HOUSTON	TX	77251-1525	0 GIRARD ST	HOUSTON	77007
COUNTY OF HARRIS	PO BOX 1525	HOUSTON	TX	77251-1525	2101 SOUTH ST	HOUSTON	77009
COLVARAS INVESTMENTS LLC SHEARN ST INV	216 E 26TH ST	HOUSTON	TX	77008-2126	1406 SHEARN ST 4	HOUSTON	77007
COX ALISA	1380 HOLLY ST	HOUSTON	TX	77007	1308 HOLLY ST	HOUSTON	77007
CRAWFORD JOHANNA	1614 HICKORY ST	HOUSTON	TX	77007-4130	1614 HICKORY ST	HOUSTON	77007
CRESCO MARTIN AND SAN JUANITA	2311 THOMAS ST	HOUSTON	TX	77009-7756	2307 THOMAS ST	HOUSTON	77009
CRESCO SAN JUANITA MEDRANO	2311 THOMAS ST	HOUSTON	TX	77009-7756	2311 THOMAS ST	HOUSTON	77009
CRISTERNA VIRTUDES	1311 CROCKETT ST	HOUSTON	TX	77007-4121	1311 CROCKETT ST	HOUSTON	77007
CRUZ BERNARDO AND GLORIA	1618 GENTRY ST	HOUSTON	TX	77009-8843	1618 GENTRY ST	HOUSTON	77009
CRUZ OMAR M	407 QUITMAN	HOUSTON	TX	77009-7752	407 QUITMAN ST	HOUSTON	77009
CRUZ RICARDO T	1807 ALTHEA DR	HOUSTON	TX	77018-5001	408 HENRY ST	HOUSTON	77009
CRUZ KIRAGES BEATRICE T	1807 ALTHEA DR	HOUSTON	TX	77018-5001	406 HENRY ST	HOUSTON	77009
CUEVAS JOHN A	2122 EVERETT ST	HOUSTON	TX	77009-8127	2122 EVERETT ST	HOUSTON	77009
CUNNINGHAM CHRISTOPHER A AND SHOBHA	1428 BAILEY ST	HOUSTON	TX	77019-5002	1501 EVERETT ST	HOUSTON	77009
CURRENT OWNER	12680 W LAKE HOUSTON PKWY STE 510-4001	HOUSTON	TX	77044-6087	1518 FREEMAN ST	HOUSTON	77009
CURRENT OWNER	1616 GENTRY ST	HOUSTON	TX	77009	1616 GENTRY ST	HOUSTON	77009
CURRENT OWNER	6331 PINESHADE LN	HOUSTON	TX	77008-6238	1606 EVERETT ST	HOUSTON	77009
CURRENT OWNER	PO BOX 52472	HOUSTON	TX	77052-2472	1700 N MAIN ST	HOUSTON	77009
CURRENT OWNER	PO BOX 52472	HOUSTON	TX	77052-2472	1700 N MAIN ST	HOUSTON	77009
CURRENT OWNER	224 W 30TH ST	HOUSTON	TX	77018-8302	1720 GENTRY ST	HOUSTON	77009
CURRENT OWNER	307 HOGAN ST	HOUSTON	TX	77009-8327	306 HOGAN ST	HOUSTON	77009
CURRENT OWNER	12680 W LAKE HOUSTON PKWY STE 510-4001	HOUSTON	TX	77044-6087	309 GARGAN ST	HOUSTON	77009
CURRENT OWNER	501 GARGAN ST	HOUSTON	TX	77009-8345	501 GARGAN ST	HOUSTON	77009
CURRENT OWNER	PO BOX 79382	HOUSTON	TX	77279-9382	2015 CHESTNUT ST	HOUSTON	77009
CURRENT OWNER	119 NEYLAND ST	HOUSTON	TX	77022-4423	511 BISHOP ST	HOUSTON	77009
CURRENT OWNER	214 HENRY ST	HOUSTON	TX	77009-8011	214 HENRY ST	HOUSTON	77009
CURRENT OWNER	4402 PEASE ST	HOUSTON	TX	77023-3024	2119 FREEMAN ST	HOUSTON	77009
CURRENT OWNER	12680 W LAKE HOUSTON PKWY STE 510-4001	HOUSTON	TX	77044-6087	407 WINNIE ST	HOUSTON	77009

Table 9
PROPERTY OWNER INFORMATION

4.2367-Acre South Street Parcel
1685 and 1695 South Street
Houston, Texas

OWNER NAME	MAILING ADDRESS	CITY	STATE	ZIP	PHYSICAL ADDRESS	PHYSICAL CITY	PHYSICAL ZIP
CURRENT OWNER	11760 CAWDOOR WAY	HOUSTON	TX	77024-2618	408 WINNIE ST	HOUSTON	77009
CURRENT OWNER	2211 N MAIN ST	HOUSTON	TX	77009-8025	0 KENE ST	HOUSTON	77009
CURRENT OWNER	2211 N MAIN ST	HOUSTON	TX	77009-8025	2211 N MAIN ST	HOUSTON	77009
CURRENT OWNER	4107 PROVIDENCE ST	HOUSTON	TX	77020-8651	1211 BINGHAM ST	HOUSTON	77007
CURRENT OWNER	1410 GOLIAD ST	HOUSTON	TX	77007-4232	1410 GOLIAD ST	HOUSTON	77007
CURRENT OWNER	1419 HOLLY ST	HOUSTON	TX	77007-4243	1419 HOLLY ST	HOUSTON	77007
CURRENT OWNER	1407 HOLLY ST	HOUSTON	TX	77007-4243	1407 HOLLY ST	HOUSTON	77007
CURRENT OWNER	1701 HUNTERS BND	FRIENDSWOOD	TX	77546-1703	1212 DART ST	HOUSTON	77007
CURRENT OWNER	1607 GOLIAD ST	HOUSTON	TX	77007-4235	1607 GOLIAD ST	HOUSTON	77007
CURRENT OWNER	1207 BROOKS ST	HOUSTON	TX	77009-8808	1207 BROOKS ST	HOUSTON	77009
CIVITANOVIH GARY	1501 HOLLY ST	HOUSTON	TX	77007-4245	1501 HOLLY ST	HOUSTON	77007
CYPRESS TAILORS INC	13447 DURBRIDGE TRAIL DR	HOUSTON	TX	77065-5093	1208 EDWARDS ST	HOUSTON	77007
DAVALOS JOSE J AND DOLORES	305 HENRY ST	HOUSTON	TX	77009-8067	305 HENRY ST	HOUSTON	77009
DAVILA CAROLINA	402 JAMES ST	HOUSTON	TX	77009-8327	402 JAMES ST	HOUSTON	77009
DAVILA FEDERICO ESTATE OF	805 PINCKNEY ST	HOUSTON	TX	77009-8614	805 PINCKNEY ST	HOUSTON	77009
DAWAT E HADIYAH TX CORP SOLE	20250 MOUNTAINDALE DR	CYPRESS	TX	77433-3262	1909 CHESTNUT ST	HOUSTON	77009
DE LA TORRE ANTONIO AND MARIA	1119 HARRINGTON ST	HOUSTON	TX	77009-8849	1119 HARRINGTON ST 3	HOUSTON	77009
DEAVILLE CHRISTOPHER E AND KORE A	1709 GENTRY ST	HOUSTON	TX	77009-8646	1709 GENTRY ST	HOUSTON	77009
DEEB STEVEN A	2213 ARBOR ST	HOUSTON	TX	77004-6026	0 BINGHAM ST	HOUSTON	77007
DEGUZMAN ANTON C	410 QUITMAN ST	HOUSTON	TX	77009-7753	410 QUITMAN ST	HOUSTON	77009
DEHGHAN FARID D	1319 SHEARN ST	HOUSTON	TX	77007-4145	1319 SHEARN ST	HOUSTON	77007
DELAO MAYI C	803 PASCHALL ST	HOUSTON	TX	77009-8439	803 PASCHALL ST	HOUSTON	77009
DELGARDO GERARDO	1317 SHEARN ST	HOUSTON	TX	77007-4145	1317 SHEARN ST	HOUSTON	77007
DERRY JON D	115 ALMA ST	HOUSTON	TX	77009-6730	417 BISHOP ST	HOUSTON	77009
DIAZ EUSEBIO AND JESUSA M	410 GARGAN ST	HOUSTON	TX	77009-8344	410 GARGAN ST	HOUSTON	77009
DICKERSON CARRIE	1931 COMMON ST	HOUSTON	TX	77009	1931 COMMON ST	HOUSTON	77009
DO JASON	8242 TAVENOR LN	HOUSTON	TX	77075-2156	1616 FREEMAN ST	HOUSTON	77009
DOMINGUEZ LUCINDO	2005 FLETCHER ST	HOUSTON	TX	77009-8005	2005 FLETCHER ST	HOUSTON	77009
DOULIN OLIVER	2322 SWIFT BLVD	HOUSTON	TX	77030-1117	1012 DART ST	HOUSTON	77007
DRENNAN DEBORAH J	1618 FULTON ST	HOUSTON	TX	77009-8829	1618 FULTON ST	HOUSTON	77009
DUARTE DIANA YAZMIN CASTELLANOS	6003 RIDGE VIEW ST	MIDLAND	TX	79705-2620	1314 EDWARDS ST	HOUSTON	77007
DUARTE JOHN JR	1300 SILVERDALE DR APT 304	CONROE	TX	77301-4752	616 BROOKS ST	HOUSTON	77009
DUFFY MICHAEL P	4503 MCKINNEY ST	HOUSTON	TX	77023-1129	2108 FLETCHER ST	HOUSTON	77009
DYSON PAUL	1915 HOLLY ST	HOUSTON	TX	77007-4252	1915 HOLLY ST	HOUSTON	77007
EADD REDO II LLC	1334 BRITTMOORE RD STE 1602	HOUSTON	TX	77043-4036	1512 GAND ST	HOUSTON	77009
ECCLESIA CHURCH	2115 TAFT ST	HOUSTON	TX	77006-2115	0 GIRARD ST	HOUSTON	77007
ECCLESIA CHURCH	2115 TAFT ST	HOUSTON	TX	77006-2115	1100 ELDER ST	HOUSTON	77007
ECCLESIA CHURCH	1100 ELDER ST	HOUSTON	TX	77007-6214	923 DART ST	HOUSTON	77007
ECCLESIA CHURCH	1100 ELDER ST	HOUSTON	TX	77007-6214	1202 ELDER ST	HOUSTON	77007
ECCLESIA CHURCH	1100 ELDER ST	HOUSTON	TX	77007-6214	927 DART ST	HOUSTON	77007
ECCLESIA CHURCH	1100 ELDER ST	HOUSTON	TX	77007-6214	1210 ELDER ST	HOUSTON	77007
ECHVERRY JULIO CESAR CALLE	7265 NORTH FWY	HOUSTON	TX	77076-1310	1617 COMMON ST	HOUSTON	77009
ELKHADEM MONIR	2026 GRAY FALLS DR	HOUSTON	TX	77077-6108	1309 SHEARN ST	HOUSTON	77007
ERP LLC	1208 CROCKETT	HOUSTON	TX	77007-4216	1208 CROCKETT ST	HOUSTON	77007
ESTRADA FRANCISCA	1606 GENTRY ST	HOUSTON	TX	77009-8843	1606 GENTRY ST	HOUSTON	77009
ESTRADA VICTORIA	1809 EVERETT ST	HOUSTON	TX	77009-8629	1809 EVERETT ST	HOUSTON	77009
EZEUDU CHINONSO	13818 ROSEMARY LN	HOUSTON	TX	77047-1200	805 JAMES ST	HOUSTON	77009
F AND F HOME INVESTMENT GROUP LLC	3715 GIORGIO PASTEL PL	KATY	TX	77493-4133	1925 COMMON ST	HOUSTON	77009
FANG EUNICE	17406 FOUNTAINVIEW CIR	SUGAR LAND	TX	77479-3097	202 MARIE ST	HOUSTON	77009
FANG JAYMING	4771 SWEETWATER BLVD STE 238	SUGAR LAND	TX	77479-3121	1615 HOUSTON AVE	HOUSTON	77007
FANG LIVING TRUST	4771 SWEETWATER BLVD STE 238	SUGAR LAND	TX	77479-3121	702 PASCHALL ST	HOUSTON	77009
FANG SHIH LIH AND EUNICE	4771 SWEETWATER BLVD 238	SUGAR LAND	TX	77479-3121	1612 HOUSTON AVE	HOUSTON	77007
FANG SHIH LIH AND EUNICE	4771 SWEETWATER BLVD 238	HOUSTON	TX	77009	1618 HOUSTON AVE	HOUSTON	77007
FARINA SABRINA A	605 MILWAUKEE ST	HOUSTON	TX	77009-1936	1510 FREEMAN ST	HOUSTON	77009
FARROW LUCAS HUNTER	1805 CHESTNUT ST	HOUSTON	TX	77009-8626	1805 CHESTNUT ST	HOUSTON	77009
FAZ JUANA	2110 GENTRY ST	HOUSTON	TX	77009-8149	2110 GENTRY ST	HOUSTON	77009
FENTON LINDSAY	1409 BINGHAM ST	HOUSTON	TX	77007-4117	1409 BINGHAM ST	HOUSTON	77007
FERNANDEZ RAYMUNDO	1701 FULTON ST	HOUSTON	TX	77009-8607	1701 FULTON ST	HOUSTON	77009
FELDER GARLAND W III	3407 STANFORD ST	HOUSTON	TX	77006-4316	1008 EDWARDS	HOUSTON	77007
FILIPPO SEAN AND JAMIE	303 HENRY ST	HOUSTON	TX	77009-8067	303 HENRY ST	HOUSTON	77009
FLORES JUAN ANTONIO	1919 KEENE ST	HOUSTON	TX	77009-8330	1919 KEENE ST	HOUSTON	77009
FLORES LUCIANO ESTATE OF	1613 CHESTNUT ST	HOUSTON	TX	77009-8818	1613 CHESTNUT ST	HOUSTON	77009
FLORES MARTA A	715 JAMES ST	HOUSTON	TX	77009-8339	715 JAMES ST	HOUSTON	77009
FLORES RUDY JR	1907 FLETCHER ST	HOUSTON	TX	77009-8313	1907 FLETCHER ST	HOUSTON	77009
FLORES SALVADOR	908 JAMES ST	HOUSTON	TX	77009-8428	908 JAMES ST	HOUSTON	77009
FLORES UBALDO	1706 FULTON ST	HOUSTON	TX	77009-8608	1706 FULTON ST	HOUSTON	77009
FONG JONATHAN A AND SAMANTHA K	9102 BRAHMS LN	HOUSTON	TX	77040-2483	1420 HOUSTON AVE	HOUSTON	77007
FONG STANTON HOM	7914 SONATA CT	HOUSTON	TX	77040-2458	1408 HOUSTON AVE	HOUSTON	77007
FOWLER RICHARD K	1611 FULTON ST	HOUSTON	TX	77009-8828	1611 FULTON ST	HOUSTON	77009
FRAUSTO THOMAS E AND NATASHA	1626 HEIGHTS BLVD	HOUSTON	TX	77008-4022	402 PASCHALL ST	HOUSTON	77009
FREDERICK OSWALD K	304 HOGAN ST	HOUSTON	TX	77009-8318	304 HOGAN ST	HOUSTON	77009
FREEMAN BURNETT LLC	974 CAMPBELL RD STE 207	HOUSTON	TX	77024-2813	1504 FREEMAN ST	HOUSTON	77009
FULLERTON ERIK K	4601 WAYCROSS DR	HOUSTON	TX	77035-3723	1607 FULTON ST	HOUSTON	77009
GALINDO JESSE	2303 N MAIN ST	HOUSTON	TX	77009-7731	2303 N MAIN ST	HOUSTON	77009
GALINDO JESSE A	12315 OCEAN LAUREL LN	HOUSTON	TX	77014-3608	2120 CHESTNUT ST	HOUSTON	77009
GALINDO JESSE T	3602 BRAEWIN CT	HOUSTON	TX	77068-2001	2017 EVERETT ST	HOUSTON	77009
GALINDO MARIO A	PO BOX 8781	HOUSTON	TX	77249-8781	2009 N MAIN ST	HOUSTON	77009
GALINDO MARIO A	PO BOX 8781	HOUSTON	TX	77249-8781	507 JAMES ST	HOUSTON	77009
GALINDO MARIO A	PO BOX 8781	HOUSTON	TX	77249-8781	0 N MAIN ST	HOUSTON	77009
GALINDO MARIO A	PO BOX 8781	HOUSTON	TX	77249-8781	0 N MAIN ST	HOUSTON	77009
GALINDO MARIO A AND MARY T	2001 GENTRY ST	HOUSTON	TX	77009-8455	2001 GENTRY ST 4	HOUSTON	77009
GALINDO MEMORIA	215 HOGAN ST	HOUSTON	TX	77009-8316	215 HOGAN ST	HOUSTON	77009
GALINDO ROSA	218 JAMES ST	HOUSTON	TX	77009-8323	218 JAMES ST	HOUSTON	77009
GALINDO ROSA L	218 JAMES ST	HOUSTON	TX	77009-8323	214 JAMES ST	HOUSTON	77009
GALVAN CARLOS AND ANNA	2118 EVERETT ST	HOUSTON	TX	77009-8127	2118 EVERETT ST	HOUSTON	77009
GALVAN FRANCISCA	2024 EVERETT ST	HOUSTON	TX	77009-8420	2024 EVERETT ST	HOUSTON	77009
GARB ZIMMERMAN LLC	5251 JASON ST	HOUSTON	TX	77096-1320	2108 FREEMAN ST	HOUSTON	77009
GARCIA ALFREDO	1812 GENTRY ST	HOUSTON	TX	77009-8648	1812 GENTRY ST	HOUSTON	77009
GARCIA ALFREDO	1812 GENTRY ST	HOUSTON	TX	77009-8648	0 GENTRY ST	HOUSTON	77009
GARCIA ALFREDO	1812 GENTRY ST	HOUSTON	TX	77009-8648	1810 GENTRY ST	HOUSTON	77009
GARCIA ANA C	2119 CHESTNUT ST	HOUSTON	TX	77009-8117	2119 CHESTNUT ST	HOUSTON	77009
GARCIA ANDRES	2207 THOMAS ST	HOUSTON	TX	77009-8095	213 HENRY ST	HOUSTON	77009
GARCIA ANTONIO	2119 FLETCHER ST	HOUSTON	TX	77009-8075	2119 FLETCHER ST	HOUSTON	77009
GARCIA ANTONIO T	2119 FLETCHER ST	HOUSTON	TX	77009-8075	2203 FLETCHER ST	HOUSTON	77009
GARCIA CHRISTINE MAYORGA	417 HENRY ST	HOUSTON	TX	77009-8012	417 HENRY ST	HOUSTON	77009
GARCIA DANIEL G	4559 MAY ST	FORT WORTH	TX	76115-2557	301 WINNIE ST	HOUSTON	77009
GARCIA ELENA S	12530 LEYTONSTONE ST	TOMBALL	TX	77377-9049	1717 FREEMAN ST 5	HOUSTON	77009
GARCIA ENEDELIA G	1802 FREEMAN ST	HOUSTON	TX	77009-8333	1802 FREEMAN ST	HOUSTON	77009
GARCIA HERBERT F	4840 JAKES WAY	MIDLOTHIAN	TX	76065-7036	2114 FREEMAN ST	HOUSTON	77009
GARCIA IDA M	2103 SAXON DR	HOUSTON	TX	77018-4637	2105 GENTRY ST	HOUSTON	77009
GARCIA IDA M	2103 SAXON DR	HOUSTON	TX	77018-4637	2114 GENTRY ST	HOUSTON	77009
GARCIA ISABEL AND MARIA OLGA	8307 GULFWOOD LN	HOUSTON	TX	77075-4748	1916 GENTRY ST	HOUSTON	77009
GARCIA ISABEL G AND MARIA	8307 GULFWOOD LN	HOUSTON	TX	77075-4748	1015 GARGAN ST	HOUSTON	77009
GARCIA JUAN	1908 CHESTNUT ST	HOUSTON	TX	77009-8406	1908 CHESTNUT ST	HOUSTON	77009
GARCIA MADELYN TREVINO	1619 FULTON ST	HOUSTON	TX	77009-8828	1619 FULTON ST	HOUSTON	77009
GARCIA MATTHEW	5719 GRANDWOOD LN	KATY	TX	77450-3525	906 HENRY ST	HOUSTON	77009
GARCIA PAUL	2117 FLETCHER ST	HOUSTON	TX	77009-8075	2117 FLETCHER ST	HOUSTON	77009
GARCIA RAMON	9210 VINETREE LN	HOUSTON	TX	77040-2716	1511 FREEMAN ST	HOUSTON	77009
GARCIA RAMON A	1912 GENTRY ST	HOUSTON	TX	77009-8460	1912 GENTRY ST	HOUSTON	77009

Table 9
PROPERTY OWNER INFORMATION

4.2367-Acre South Street Parcel
1685 and 1695 South Street
Houston, Texas

OWNER NAME	MAILING ADDRESS	CITY	STATE	ZIP	PHYSICAL ADDRESS	PHYSICAL CITY	PHYSICAL ZIP
GARCIA RAMON V	9210 VINETREE LN	HOUSTON	TX	77040-2716	1509 FREEMAN ST	HOUSTON	77009
GARCIA RAYMOND	1911 GENTRY ST	HOUSTON	TX	77009-8453	1911 GENTRY ST	HOUSTON	77009
GARCIA VERONICA	714 E WITCHER LN	HOUSTON	TX	77076-4817	1101 HOGAN ST	HOUSTON	77009
GARCIA VIRGINIA CASAS	1335 BISHOPS PLACE DR	SPRING	TX	77379-5606	2118 CHESTNUT ST	HOUSTON	77009
GARZA CELIA Y	1313 CROCKETT ST	HOUSTON	TX	77007-4121	1313 CROCKETT ST	HOUSTON	77007
GARZA CYNTHIA	310 QUITMAN ST	HOUSTON	TX	77009-7751	310 QUITMAN ST	HOUSTON	77009
GARZA ELVIA O ESTATE OF	2009 CHESTNUT ST	HOUSTON	TX	77009-8407	2009 CHESTNUT ST	HOUSTON	77009
GARZA FAUSTINO	2016 CHESTNUT ST	HOUSTON	TX	77009-8408	2016 CHESTNUT ST	HOUSTON	77009
GARZA FELIX C JR	901 BOLINDARY ST	HOUSTON	TX	77009-7819	1710 COMMON ST	HOUSTON	77009
GARZA RAMIRO	1818 HOLLY ST	HOUSTON	TX	77007-4251	1818 HOLLY ST	HOUSTON	77007
GARZA ROSARIO A AND MARGARITA	1201 SHEARN ST	HOUSTON	TX	77007-4253	1205 SHEARN ST	HOUSTON	77007
GARZA ROSARIO A AND MARGARITA	1201 SHEARN ST	HOUSTON	TX	77007-4253	1809 HOLLY ST	HOUSTON	77007
GARZA RUBELIO	1516 GANO ST	HOUSTON	TX	77009-8720	1516 GANO ST	HOUSTON	77009
GARZA TRINIDAD P	911 WOODARD ST	HOUSTON	TX	77009-1413	1002 HOGAN ST	HOUSTON	77009
GARZA TRINIDAD P	911 WOODARD ST	HOUSTON	TX	77009-1413	1814 GENTRY ST	HOUSTON	77009
GARZA VIRGINIA	1423 HOLLY ST	HOUSTON	TX	77007-	1423 HOLLY ST	HOUSTON	77007
GEORGE ALLEN COLE LLC	1312 LIVE OAK ST 218	HOUSTON	TX	77003-4436	607 BURNETT ST	HOUSTON	77009
GEORGE DOUGLAS	PO BOX 131764	HOUSTON	TX	77219-1764	0 EDWARDS	HOUSTON	77007
GEORGE DOUGLAS	PO BOX 131764	HOUSTON	TX	77219-1764	1410 WINTER ST 1	HOUSTON	77007
GEORGE DOUGLAS J	PO BOX 131764	HOUSTON	TX	77219-1764	1411 SUMMER ST	HOUSTON	77007
GEORGE E PLETCHER GST EXEMPT FAMILY TRUS	711 HIGHGROVE PARK	HOUSTON	TX	77024-3657	0 SUMMER	HOUSTON	77007
GERALDO AURORA	1919 CHESTNUT ST	HOUSTON	TX	77009-8405	1919 CHESTNUT ST	HOUSTON	77009
GERARDO JR DAVILA	1615 COMMON ST	HOUSTON	TX	77009-8855	1615 COMMON ST	HOUSTON	77009
GHP PROPERTIES LP	8890 SPANISH RIDGE AVE	LAS VEGAS	NV	89148-1303	1612 CHESTNUT ST	HOUSTON	77009
GIJ ANH	9611 CHADDINGTON CT	TOMBALL	TX	77375-3392	305 QUITMAN ST	HOUSTON	77009
GLASS JAMES G	1744 NORFOLK ST	HOUSTON	TX	77098-4408	411 PASCHALL ST	HOUSTON	77009
GLORIA JOSEPHINE M	207 MARIE ST	HOUSTON	TX	77009-8063	2118 THOMAS ST	HOUSTON	77009
GOMEZ DORA BELIA	2010 GENTRY ST	HOUSTON	TX	77009-8456	2010 GENTRY ST	HOUSTON	77009
GOMEZ GERMAN	1816 FLETCHER ST	HOUSTON	TX	77009-8302	1816 FLETCHER ST	HOUSTON	77009
GOMEZ GILBERTO AND AURORA T	1811 LEWIS ST	HOUSTON	TX	77009-8309	1811 LEWIS ST	HOUSTON	77009
GOMEZ GONZALO	1810 FLETCHER ST	HOUSTON	TX	77009-8302	1808 FLETCHER ST	HOUSTON	77009
GOMEZ LEON	1108 GARGAN ST	HOUSTON	TX	77009-8452	1108 GARGAN ST	HOUSTON	77009
GOMEZ MARIA N	302 E WELLINGTON ST	HOUSTON	TX	77076-3127	1109 HOGAN ST	HOUSTON	77009
GOMEZ ROBERT M AND MERTIE M	1103 EDWARDS ST	HOUSTON	TX	77007-4227	1103 EDWARDS ST	HOUSTON	77007
GOMEZ TEODULO O AND ANA	1703 FULTON ST	HOUSTON	TX	77009-8607	1703 FULTON ST	HOUSTON	77009
GONZALES ANTONIO E	10242 MILLS RUN DR	HOUSTON	TX	77070-1365	2314 FLETCHER ST	HOUSTON	77009
GONZALES JANIE	307 GARGAN ST	HOUSTON	TX	77009-8314	307 GARGAN ST	HOUSTON	77009
GONZALES JUSTINA M	1206 HARRINGTON ST	HOUSTON	TX	77009-8839	1206 HARRINGTON ST	HOUSTON	77009
GONZALES LOUIS AND MARIA	2627 SHADOW BRIAR LN	HOUSTON	TX	77073-3166	1209 SPRING ST	HOUSTON	77007
GONZALES LOUIS R AND MARIA M	2627 SHADOW BRIAR LN	HOUSTON	TX	77073-3166	0 SPRING ST	HOUSTON	77007
GONZALEZ GUADALUPE G	2026 EVERETT ST	HOUSTON	TX	77009-8420	2026 EVERETT ST	HOUSTON	77009
GONZALEZ JAYME	939 SHAWNEE ST	HOUSTON	TX	77034-1238	2121 CHESTNUT ST	HOUSTON	77009
GONZALEZ JUAN A AND ROSA MARIA	6905 VAN ETTEEN ST	HOUSTON	TX	77021-2043	1708 GENTRY ST A	HOUSTON	77009
GONZALEZ LANDHOLDING LLC	2205 FULTON	HOUSTON	TX	77009-8132	2017 FULTON ST	HOUSTON	77009
GONZALEZ MARIO V AND TERESA C	217 HOGAN ST	HOUSTON	TX	77009-8316	217 HOGAN ST	HOUSTON	77009
GONZALEZ MAX F AND ALLISON	1315 SUMMER ST	HOUSTON	TX	77007-4153	1315 SUMMER ST	HOUSTON	77007
GONZALEZ PETRA V	208 HENRY ST	HOUSTON	TX	77009-8011	208 HENRY ST	HOUSTON	77009
GONZALO GOMEZ	1810 FLETCHER ST	HOUSTON	TX	77009-8302	1810 FLETCHER ST	HOUSTON	77009
GOODARZI FOROUZAN	1224 BIROSALL ST	HOUSTON	TX	77007-3117	1109 GARGAN ST	HOUSTON	77009
GOODMAN GILBERT O	405 HENRY ST	HOUSTON	TX	77009-8012	405 HENRY ST	HOUSTON	77009
GREYMARK CONSTRUCTION COMPANY	2211 NORFOLK ST STE 626	HOUSTON	TX	77098-4064	1413 BINGHAM ST A	HOUSTON	77007
GREYMARK CONSTRUCTION COMPANY	2211 NORFOLK ST STE 626	HOUSTON	TX	77098-4064	1203 BINGHAM ST	HOUSTON	77007
GREYMARK CONSTRUCTION COMPANY	2211 NORFOLK ST STE 626	HOUSTON	TX	77098-4064	1207 BINGHAM ST	HOUSTON	77007
GRIFFIN ANTHONY N	1305 ENID ST	HOUSTON	TX	77009-3108	201 MARIE ST	HOUSTON	77009
GRIMALDO ROSIE	313 JUDITH ANN DR	SCHERTZ	TX	78154-1513	303 PASCHALL ST	HOUSTON	77009
GROSS DIANA L	1207 EDWARDS ST	HOUSTON	TX	77007-4229	1207 EDWARDS ST	HOUSTON	77007
GROSS JOSEPH L	1915 EVERETT ST	HOUSTON	TX	77009-8417	1915 EVERETT ST	HOUSTON	77009
GUJARDO CHRISTIAN	1317 SUMMER ST	HOUSTON	TX	77007-4153	1317 SUMMER ST	HOUSTON	77007
GUJARDO EVERARDO G	1907 COMMON ST	HOUSTON	TX	77009-8413	1907 COMMON ST	HOUSTON	77009
GUJARDO JOHN M	311 MARIE ST	HOUSTON	TX	77009-8027	307 MARIE ST	HOUSTON	77009
GUJARDO JOHN M	311 MARIE ST	HOUSTON	TX	77009-8027	2115 FLETCHER ST	HOUSTON	77009
GUJARDO JOHN MICHAEL AND PATRICIA G	311 MARIE ST	HOUSTON	TX	77009-8027	311 MARIE ST	HOUSTON	77009
GUJARDO OSCAR ATTN ROSA GARCIA ZEPEDA	4409 EDISON ST	HOUSTON	TX	77009-3335	1817 CHESTNUT ST	HOUSTON	77009
GUJARDO OSCAR ATTN ROSA GARCIA ZEPEDA	4409 EDISON ST	HOUSTON	TX	77009-3335	820 HOGAN ST	HOUSTON	77009
GUERRA SYLVIA JR	1013 JAMES ST	HOUSTON	TX	77009-8429	1013 JAMES ST	HOUSTON	77009
GUERRA SYLVIA R	PO BOX 30155	HOUSTON	TX	77249-0155	1015 JAMES ST	HOUSTON	77009
GUERRERO HUGO	816 SABINE ST	HOUSTON	TX	77007-7674	1011 EDWARDS ST	HOUSTON	77007
GUTIERREZ BERTA	2305 CHURCHILL ST	HOUSTON	TX	77009-7711	2305 CHURCHILL ST	HOUSTON	77009
GUTIERREZ NINFA L EST OF	412 PASCHALL ST	HOUSTON	TX	77009-8036	412 PASCHALL ST	HOUSTON	77009
GUZMAN JOSE S AND ALMA R	1911 EVERETT ST	HOUSTON	TX	77009-8417	1911 EVERETT ST	HOUSTON	77009
GUZMAN RICARDO AND ALICIA	1908 FREEMAN ST	HOUSTON	TX	77009-8335	1913 EVERETT ST	HOUSTON	77009
HALEY MARY E	945 WAKEFIELD DR	HOUSTON	TX	77018-6203	0 EDWARDS	HOUSTON	77007
HAMBRICK JOHN E	223 FOREST COVE DR	KINGWOOD	TX	77339-4000	1823 GENTRY ST 4	HOUSTON	77009
HAMLIN LOUISA M	884 QUAIL RUN RD UNIT C	BOZEMAN	MT	59718-8277	411 MARIE ST	HOUSTON	77009
HARBOR HAMMOND PROPERTY LLC	1514 EVERETT ST	HOUSTON	TX	77009-8824	1514 EVERETT ST	HOUSTON	77009
HARMONY HOUSE INC	602 GIRARD ST	HOUSTON	TX	77007-6218	602 GIRARD ST 87	HOUSTON	77007
HARMONY HOUSE INC	602 GIRARD ST	HOUSTON	TX	77007-6218	602 GIRARD ST	HOUSTON	77007
HARPER MICHELE M	408 JAMES ST	HOUSTON	TX	77009-8327	408 JAMES ST	HOUSTON	77009
HARRIS ALEXANDER T AND NICOLE C	406 GARGAN ST	HOUSTON	TX	77009-8344	406 GARGAN	HOUSTON	77009
HARRIS COUNTY FLOOD CONTROL DISTRICT	9900 NORTHWEST FWY	HOUSTON	TX	77092-8601	0 COUNTY	HOUSTON	77009
HARRIS COUNTY FLOOD CONTROL DISTRICT	9900 NORTHWEST FWY	HOUSTON	TX	77092-8601	0 PINCKNEY	HOUSTON	77009
HARRIS COUNTY FLOOD CONTROL DISTRICT	9900 NORTHWEST FWY	HOUSTON	TX	77092-8601	0 COUNTY	HOUSTON	77009
HARRIS COUNTY HOSPITAL DISTRICT	2525 HOLLY HALL ST	HOUSTON	TX	77054-4124	0 BROOK ST	HOUSTON	77009
HARRIS COUNTY HOSPITAL DISTRICT	2525 HOLLY HALL ST	HOUSTON	TX	77054-4124	1705 N MAIN ST	HOUSTON	77009
HARRIS COUNTY HOSPITAL DISTRICT	2525 HOLLY HALL ST	HOUSTON	TX	77054-4124	0 N MAIN ST	HOUSTON	77009
HARRIS COUNTY HOSPITAL DISTRICT	2525 HOLLY HALL ST	HOUSTON	TX	77054-4124	1619 N MAIN ST	HOUSTON	77009
HARRIS COUNTY HOSPITAL DISTRICT	2525 HOLLY HALL ST	HOUSTON	TX	77054-4124	1617 N MAIN ST	HOUSTON	77009
HARRIS COUNTY HOSPITAL DISTRICT	2525 HOLLY HALL ST	HOUSTON	TX	77054-4124	510 HARRINGTON ST	HOUSTON	77009
HARRIS COUNTY HOSPITAL DISTRICT	2525 HOLLY HALL ST	HOUSTON	TX	77054-4124	0 HARRINGTON ST	HOUSTON	77009
HARRIS COUNTY HOSPITAL DISTRICT	2525 HOLLY HALL ST	HOUSTON	TX	77054-4124	504 HARRINGTON ST	HOUSTON	77009
HARRIS COUNTY HOSPITAL DISTRICT	2525 HOLLY HALL ST	HOUSTON	TX	77054-4124	512 HARRINGTON ST	HOUSTON	77009
HARRIS COUNTY HOSPITAL DISTRICT	2525 HOLLY HALL ST	HOUSTON	TX	77054-4124	1611 N MAIN ST	HOUSTON	77009
HARRIS COUNTY HOSPITAL DISTRICT	2525 HOLLY HALL ST	HOUSTON	TX	77054-4124	1615 N MAIN ST	HOUSTON	77009
HARTFORD REALTY GROUP LLC	PO BOX 2747	STAFFORD	TX	77497-2747	1018 BINGHAM ST	HOUSTON	77007
HAUSMAN RAYMOND	1314 BINGHAM ST	HOUSTON	TX	77007-4116	1314 BINGHAM ST	HOUSTON	77007
HBS WAREHOUSE ASSOCIATES	5868 WESTHEIMER, BOX 473	HOUSTON	TX	77057-5641	1505 GENTRY ST	HOUSTON	77009
HBT REALTY LTD	333 WEST LOOP N STE 410	HOUSTON	TX	77024-7709	1110 WASHINGTON AVE	HOUSTON	77002
HBT REALTY LTD TEXAN BLDG 4TH FLR	PO BOX 130979	HOUSTON	TX	77219-0979	1010 WASHINGTON AVE	HOUSTON	77002
HEALEY MICHAEL	309 WINNIE ST	HOUSTON	TX	77009-8048	309 WINNIE ST	HOUSTON	77009
HENNAGIR CARL R	2001 HOLCOMBE BLVD UNIT 3006	HOUSTON	TX	77030-4219	2103 THOMAS ST	HOUSTON	77009
HERNANDEZ ANTONIO	307 PASCHALL ST	HOUSTON	TX	77009-8033	307 PASCHALL ST	HOUSTON	77009
HERNANDEZ CARMEN	1913 GENTRY ST	HOUSTON	TX	77009-8557	1913 GENTRY ST	HOUSTON	77009
HERNANDEZ GABRIELA NICANDRA	1202 SOMMER	HOUSTON	TX	77007-4259	1202 SUMMER ST	HOUSTON	77007
HERNANDEZ GUADALUPE JR	1609 GENTRY ST	HOUSTON	TX	77009-8842	1610 GENTRY ST	HOUSTON	77009
HERNANDEZ HAFID J	419 HOGAN ST	HOUSTON	TX	77009-8319	419 HOGAN	HOUSTON	77009
HERNANDEZ HIPOLITA ESTATE OF	307 BISHOP ST	HOUSTON	TX	77009-8001	307 BISHOP ST	HOUSTON	77009
HERNANDEZ RAUL F AND DEBORAH	2209 THOMAS ST	HOUSTON	TX	77009-8047	2209 THOMAS ST	HOUSTON	77009
HERNANDEZ VICENTE A	1115 BROOKS ST	HOUSTON	TX	77009-8805	1115 BROOKS ST	HOUSTON	77009
HERRERA JANIE	1808 FREEMAN ST	HOUSTON	TX	77009-8333	1808 FREEMAN ST	HOUSTON	77009

Table 9
PROPERTY OWNER INFORMATION

4.2367-Acre South Street Parcel
1685 and 1695 South Street
Houston, Texas

OWNER NAME	MAILING ADDRESS	CITY	STATE	ZIP	PHYSICAL ADDRESS	PHYSICAL CITY	PHYSICAL ZIP
HERRERA VICTOR AND NORMA	22835 POWELL HOUSE LN	KATY	TX	77449-3559	1914 FREEMAN ST	HOUSTON	77009
HII AND T DEVELOPMENT LLC	322 TALLOWOOD DR	SEABROOK	TX	77586-6042	1907 CHESTNUT ST	HOUSTON	77009
HICKEY DONALD J	1410 SHEARN ST	HOUSTON	TX	77007-4148	1410 SHEARN ST	HOUSTON	77007
HICKEY DONALD J	1410 SHEARN ST	HOUSTON	TX	77007-4148	1414 SHEARN ST	HOUSTON	77007
HICKEY DONALD J	1410 SHEARN ST	HOUSTON	TX	77007-4148	1412 SHEARN ST 1	HOUSTON	77007
HIGH PATRICIA	1209 SHEARN ST	HOUSTON	TX	77007-4274	1209 SHEARN ST	HOUSTON	77007
HILMER CONSTRUCTION SERVICES LLC	23865 WILD FOREST DR	NEW CANEY	TX	77357-4768	2110 THOMAS ST	HOUSTON	77009
HILMER CONSTRUCTION SERVICES LLC	23865 WILD FOREST DR	NEW CANEY	TX	77357-4768	2108 THOMAS ST	HOUSTON	77009
HIS FATHERS HEART MINISTRIES HOUSTON	5715 NW CENTRAL DR STE F109	HOUSTON	TX	77092-2053	2105 N MAIN ST	HOUSTON	77009
HIS FATHERS HEART MINISTRIES HOUSTON	5715 NW CENTRAL DR STE 109	HOUSTON	TX	77092-2038	2103 N MAIN ST	HOUSTON	77009
HIM HOLDINGS	513 JOYCE ST	HOUSTON	TX	77009-2733	2121 GENTRY ST	HOUSTON	77009
HIM HOLDINGS LLC	513 JOYCE ST	HOUSTON	TX	77009-2733	2127 GENTRY ST 6	HOUSTON	77009
HOGAN K B LLC	PO BOX 22957	HOUSTON	TX	77227-2957	414 PINCKNEY ST	HOUSTON	77009
HOGAN NORTHSIDE LLC	614 E 19TH ST	HOUSTON	TX	77008-4423	1212 PINCKNEY ST	HOUSTON	77009
HOGAN NORTHSIDE LLC	614 E 19TH ST	HOUSTON	TX	77008-4423	1724 COMMON ST	HOUSTON	77009
HOLLEY JESICA	205 MARIE ST	HOUSTON	TX	77009-8063	1600 KEENE ST	HOUSTON	77009
HOLLEY JESICA FAY	205 MARIE ST	HOUSTON	TX	77009-8063	205 MARIE ST	HOUSTON	77009
HOLT THOMAS N	417 JAMES ST	HOUSTON	TX	77009-8326	417 JAMES ST	HOUSTON	77009
HOUSTON DART LLC	2001 COMMERCE ST STE 200	HOUSTON	TX	77002-2380	1224 HOUSTON AVE	HOUSTON	77007
HOUSTON DART LLC	PO BOX 1524	HOUSTON	TX	77251-1524	1230 HOUSTON AVE	HOUSTON	77007
HOUSTON ECCLESIA	1100 ELDER ST	HOUSTON	TX	77007-6214	0 DART	HOUSTON	77007
HOUSTON EUREKA INV INC	2410 POLK ST STE 200	HOUSTON	TX	77003-4341	1710 FULTON ST	HOUSTON	77009
HOUSTON ISD	4400 W 18TH ST	HOUSTON	TX	77092-8501	1417 HOUSTON AVE	HOUSTON	77007
HOUSTON LAND BANK	PO BOX 2549	HOUSTON	TX	77252-2549	0 JAMES ST	HOUSTON	77009
HOUSTON LAND BANK	PO BOX 2549	HOUSTON	TX	77252-2549	0 JAMES ST	HOUSTON	77009
HOUSTON LAND BANK	PO BOX 2549	HOUSTON	TX	77252-2549	1109 JAMES ST	HOUSTON	77009
HOUSTON PROF FIRE FIGHTERS ASSN	1907 FREEMAN ST	HOUSTON	TX	77009-8334	0 FREEMAN ST	HOUSTON	77009
HOUSTON PROF FIRE FIGHTERS ASSN	1907 FREEMAN ST	HOUSTON	TX	77009-8334	1907 FREEMAN ST	HOUSTON	77009
HOUSTON PROFESSIONAL FIRE FIGHTERS ASSOC	1907 FREEMAN ST	HOUSTON	TX	77009-8334	0 N MAIN ST	HOUSTON	77009
HOUSTON PROFESSIONAL FIRE FIGHTERS ASSOC	1907 FREEMAN ST	HOUSTON	TX	77009-8334	0 FREEMAN ST	HOUSTON	77009
HOUSTON PROFESSIONAL FIRE FIGHTERS ASSOC	1907 FREEMAN ST	HOUSTON	TX	77009-8334	0 FREEMAN ST	HOUSTON	77009
HOUSTON PROFESSIONAL FIRE FIGHTERS ASSOC	1907 FREEMAN ST	HOUSTON	TX	77009-8334	0 FREEMAN ST	HOUSTON	77009
HOUSTON PROFESSIONAL FIRE FIGHTERS ASSOC	1907 FREEMAN ST	HOUSTON	TX	77009-8334	0 FREEMAN ST	HOUSTON	77009
HOWELL DANIEL LR	412 QUITMAN ST	HOUSTON	TX	77009-7753	412 QUITMAN ST	HOUSTON	77009
HOWELL DANIEL LR	412 QUITMAN ST	HOUSTON	TX	77009-7753	2219 KEENE ST	HOUSTON	77009
HUFFSMITH INVESTMENTS LTD	2410 POLK ST STE 200	HOUSTON	TX	77003-4341	2121 KEENE ST	HOUSTON	77009
HUYNH AND HODGES INVESTMENT GROUP LLC	9715 WINTER RUN DR	HOUSTON	TX	77064-5294	1603 GANO ST 4	HOUSTON	77009
HVIZDOS SURVIVING GRANTORS TRUST 2018	810 LAINDON SPRINGS LN	SPRING	TX	77373-8461	1120 NAYLOR ST	HOUSTON	77002
IGLESIA LUTERANA SAN PEDRO	1501 HOUSTON AVE	HOUSTON	TX	77007-4135	1507 HOUSTON AVE 1	HOUSTON	77007
IGLESIA LUTERANA SAN PEDRO	1501 HOUSTON AVE	HOUSTON	TX	77007-4135	1501 HOUSTON AVE	HOUSTON	77007
IMG GROUP LLC	5023 QUILL RUSH WAY	RICHMOND	TX	77407-3688	310 HOGAN ST	HOUSTON	77009
IZAGUIRRE HECTOR H	18411 W LAURA SHORE DR	CYPRESS	TX	77433-2489	1915 COMMON ST	HOUSTON	77009
JACKSON ALLISON	1412 HICKORY ST	HOUSTON	TX	77007-6232	1412 HICKORY ST	HOUSTON	77007
JACKSON JAMES E	1106 CALDERWOOD DR	HOUSTON	TX	77073-1211	1109 HARRINGTON ST	HOUSTON	77009
JAFFE SETH	1411 EDWARDS ST	HOUSTON	TX	77007-6211	1411 EDWARDS ST	HOUSTON	77007
JAMIESON KIMBERLY L	1121 HOGAN ST	HOUSTON	TX	77009-8639	1121 HOGAN ST	HOUSTON	77009
JAUDON NOEL BALDOVINO	515 BISHOP ST	HOUSTON	TX	77009-8004	515 BISHOP ST	HOUSTON	77009
JEFFERIS DAVID	1804 FLETCHER ST	HOUSTON	TX	77009-8302	1804 FLETCHER ST	HOUSTON	77009
JEFFERSON DAVIS ARTIST LOFTS LP	3517 IRVINGTON BLVD STE 300	HOUSTON	TX	77009-5700	1101 ELDER ST 34	HOUSTON	77007
JENKINS BRYAN R	1304 BINGHAM ST	HOUSTON	TX	77007-4116	1304 BINGHAM ST	HOUSTON	77007
JENSEN SEAN V	2117 EVERETT ST	HOUSTON	TX	77009-8162	2117 EVERETT ST	HOUSTON	77009
JENTSCH MAX AND KATRINA A	1205 CROCKETT ST	HOUSTON	TX	77007-4215	1205 CROCKETT ST	HOUSTON	77007
JERE H DIAL III TRUST	21827 BARTON PARK LN	KATY	TX	77450-7462	312 HOGAN ST	HOUSTON	77009
JERE H DIAL III TRUST ETAL	21827 BARTON PARK LN	KATY	TX	77450-7462	911 HOGAN ST	HOUSTON	77009
JOHN BERRYMAN YORK III TRUST	3004 NAVIGATION BLVD	HOUSTON	TX	77003-1240	1218 SHEARN ST	HOUSTON	77007
JOHN E TRE LLC	315 EMBRY ST	HOUSTON	TX	77009-5654	1714 HOUSTON AVE	HOUSTON	77007
JOSEPH ERLINDA M	12714 BIG SPRING TRL	HUMBLE	TX	77346-3080	2119 EVERETT ST	HOUSTON	77009
JUAREZ RICARDO R	3906 WEEMS ST	HOUSTON	TX	77009-4747	612 BROOKS ST	HOUSTON	77009
JUAREZ RICARDO R	3906 WEEMS ST	HOUSTON	TX	77009-4747	1524 FREEMAN ST	HOUSTON	77009
JUAREZ VICTOR GUADALUPE	215 ARROWDALE DR	HOUSTON	TX	77037-3002	404 JAMES ST	HOUSTON	77009
JUSTICE KAREN L	1307 SPRING ST	HOUSTON	TX	77007-	1307 SPRING ST 1	HOUSTON	77007
JUSTICE KAREN L AND ORTIZ JULIA H AND	1309 SPRING ST	HOUSTON	TX	77007-4149	0 SPRING ST	HOUSTON	77007
KARP MALOWITZ TRUST	5330 JASON ST	HOUSTON	TX	77096-1233	1210 CROCKETT ST	HOUSTON	77007
KATECHIS ARIANA K	5606 RANDON RD	HOUSTON	TX	77091-4534	804 PINCKNEY ST	HOUSTON	77009
KAUFMAN HOLLY	415 JAMES ST	HOUSTON	TX	77009-8326	415 JAMES ST	HOUSTON	77009
KENNEDY GUADALUPE M	710 PASCHALL ST	HOUSTON	TX	77009-8057	710 PASCHALL ST	HOUSTON	77009
KEY STONE CAPITAL VENTURES INC	9337 SPRING CYPRESS RD UNIT 126	SPRING	TX	77379-3484	2020 CHESTNUT ST	HOUSTON	77009
KILLEN JOSHUA STEPHEN	517 BISHOP ST	HOUSTON	TX	77009-8004	517 BISHOP ST	HOUSTON	77009
KIRKHAM MARKEITA AND RUSSELL GLENN	1807 CHESTNUT ST	HOUSTON	TX	77009-8626	1807 CHESTNUT ST	HOUSTON	77009
KITCHCO REALTY LTD TEXAN BUILDING STE 410	PO BOX 130979	HOUSTON	TX	77219-0979	1010 WASHINGTON AVE	HOUSTON	77002
KREMPEL MARY F GARICA	4202 ASPENWOOD DR	RICHMOND	TX	77406-9143	1317 WINTER ST	HOUSTON	77007
KRENZLER CHARLES B TRUST	1406 BINGHAM ST	HOUSTON	TX	77007-4118	1406 BINGHAM ST	HOUSTON	77007
KRESSENBERG J MARK AND KIM L	1311 SHEARN ST	HOUSTON	TX	77007-4145	1311 SHEARN ST	HOUSTON	77007
LA TORRE JULIO C	1022 W MIERIANNE ST	HOUSTON	TX	77088-3718	615 PINCKNEY ST	HOUSTON	77009
LABARDINI LOUIS AND MELINDA	2105 FLETCHER ST	HOUSTON	TX	77009-8007	2105 FLETCHER ST	HOUSTON	77009
LAMONTE CARRIE A ATTN CHARLES J LAMONTE JR	PO BOX 19897	HOUSTON	TX	77224-9897	1806 GENTRY ST	HOUSTON	77009
LARA ARTURO A	828 TULANE ST	HOUSTON	TX	77007-1524	2009 GENTRY ST	HOUSTON	77009
LARGE MONTE	1603 FULTON ST	HOUSTON	TX	77009-8828	1603 FULTON ST	HOUSTON	77009
LATIGO MONIKA M	6855 S MASON RD APT 17107	KATY	TX	77450-1224	2006 GENTRY ST	HOUSTON	77009
LATIN AMERICAN COUNCIL	PO BOX 3670	BROWNSVILLE	TX	78523-3670	803 HARRINGTON ST	HOUSTON	77009
LATIN AMERICAN COUNCIL OF	PO BOX 3670	BROWNSVILLE	TX	78523-3670	1705 CHESTNUT ST	HOUSTON	77009
LATIN AMERICAN COUNCIL OF	PO BOX 3670	BROWNSVILLE	TX	78523-3670	805 HARRINGTON ST	HOUSTON	77009
LATIN AMERICAN COUNCIL OF	PO BOX 3670	BROWNSVILLE	TX	78523-3670	1701 CHESTNUT ST	HOUSTON	77009
LAZO BARBARA	1210 WINTER ST	HOUSTON	TX	77007-4260	1210 WINTER ST	HOUSTON	77007
LE HUNG V	1204 SUMMER ST	HOUSTON	TX	77007-4259	1204 SUMMER ST	HOUSTON	77007
LE TAMMY TAM	1606 PARK HARBOR ESTATES DR	HOUSTON	TX	77084-3722	1125 BROOKS ST	HOUSTON	77009
LEAL ROSEMARY	1710 CHESTNUT ST	HOUSTON	TX	77009-8602	1710 CHESTNUT ST	HOUSTON	77009
LEGAL DEPARTMET UNIVER UNIVERSITY OF HOUSTON SYSTEM	4600 GULF FWY STE 500	HOUSTON	TX	77023-3533	0 DALY ST	HOUSTON	77002
LEGASPI RINALDO	303 BISHOP ST	HOUSTON	TX	77009-	303 BISHOP ST	HOUSTON	77009
LEOS BEATRIZ	6923 BENDER RD	HUMBLE	TX	77396-2112	803 BROOKS ST	HOUSTON	77009
LESTER AUGUST P	12911 SILENT SHORE LN	HOUSTON	TX	77041-7638	219 HENRY ST	HOUSTON	77009
LESTER AUGUST P	12911 SILENT SHORE LN	HOUSTON	TX	77041-7638	2209 FLETCHER ST	HOUSTON	77009
LEVY LISA A	1353 HARVARD ST	HOUSTON	TX	77008-4244	1917 THOMAS	HOUSTON	77009
LEVY LISA A	1353 HARVARD ST	HOUSTON	TX	77008-4244	206 JAMES ST	HOUSTON	77009
LUX INVESTMENTS	2410 POLK ST STE 200	HOUSTON	TX	77003-4341	1921 COMMON ST	HOUSTON	77009
LOPEZ ADRIEL PRIMO	1507 FREEMAN ST	HOUSTON	TX	77009-8510	1507 FREEMAN ST	HOUSTON	77009
LOPEZ DOMINGO	4218 AVERILL ST	HOUSTON	TX	77009-4022	1914 EVERETT ST	HOUSTON	77009
LOPEZ EDITH V AND MARK A	1206 DART ST	HOUSTON	TX	77007-4224	1206 DART ST	HOUSTON	77007
LOPEZ IRENE S	1115 GARGAN ST	HOUSTON	TX	77009-8451	1115 GARGAN ST	HOUSTON	77009
LOPEZ J L	609 PATTON ST	HOUSTON	TX	77009-4031	1112 HARRINGTON ST	HOUSTON	77009
LOPEZ JAN FERRELL AND JOHN PHILIP	1012 EDWARDS ST	HOUSTON	TX	77007-4226	1012 EDWARDS ST	HOUSTON	77007
LOPEZ JOSE A	2822 HITCHCOCK ST	HOUSTON	TX	77093-5514	2007 GENTRY ST	HOUSTON	77009
LOPEZ JOSE A	2822 HITCHCOCK ST	HOUSTON	TX	77093-5514	2005 GENTRY ST	HOUSTON	77009
LOPEZ LAURA V	2011 GENTRY ST	HOUSTON	TX	77009-8455	2011 GENTRY ST	HOUSTON	77009
LOPEZ LUCY	711 HOGAN ST	HOUSTON	TX	77009-8337	711 HOGAN ST	HOUSTON	77009
LOPEZ LUDIVINA	407 MARIE ST	HOUSTON	TX	77009-8029	407 MARIE ST	HOUSTON	77009
LOPEZ MANUEL ESTATE OF	15515 LIBERTY BLUFF DR	HOUSTON	TX	77049-3975	221 HOGAN ST	HOUSTON	77009
LOPEZ MANUEL JR	1105 EDWARDS ST	HOUSTON	TX	77007-4227	1105 EDWARDS ST	HOUSTON	77007
LOPEZ PEDRO AND JOSEPHINA	2012 GENTRY ST	HOUSTON	TX	77009-8456	2012 GENTRY ST	HOUSTON	77009

Table 9
PROPERTY OWNER INFORMATION

4.2367-Acre South Street Parcel
1685 and 1695 South Street
Houston, Texas

OWNER NAME	MAILING ADDRESS	CITY	STATE	ZIP	PHYSICAL ADDRESS	PHYSICAL CITY	PHYSICAL ZIP
LOPEZ PRIMITIVO	8303 LANHAM LN	HOUSTON	TX	77075-2658	308 HOGAN ST	HOUSTON	77009
LOPEZ ZOLA P	1707 GENTRY ST	HOUSTON	TX	77009-8646	1707 GENTRY ST	HOUSTON	77009
LOREDO DORA Q ESTATE OF	2115 GENTRY ST	HOUSTON	TX	77009-8148	2115 GENTRY ST	HOUSTON	77009
LOREDO GILBERTO AND ROSA	2011 EVERETT ST	HOUSTON	TX	77009-8419	2011 EVERETT ST	HOUSTON	77009
LOREDO LOURDES	302 E WELLINGTON ST	HOUSTON	TX	77076-3127	1107 HOGAN ST	HOUSTON	77009
LOVOI JAMES AND TRACY	900 HOGAN ST	HOUSTON	TX	77009-8636	900 HOGAN ST	HOUSTON	77009
LOVOI JAMES AND TRACY	900 HOGAN ST	HOUSTON	TX	77009-8636	1812 CHESTNUT ST	HOUSTON	77009
LOVOI JAMES AND TRACY	900 HOGAN STREET	HOUSTON	TX	77009-8636	0 GENTRY	HOUSTON	77009
LOVOI JAMES AND TRACY	900 HOGAN	HOUSTON	TX	77009-8636	0 GENTRY	HOUSTON	77009
LOVOI JAMES AND TRACY	900 HOGAN ST	HOUSTON	TX	77009-8636	900 HOGAN ST	HOUSTON	77009
LOZANO ELVIR M	515 MOODY ST	HOUSTON	TX	77009-2747	1205 BROOKS ST	HOUSTON	77009
LOZANO GAUDENCIA S	1912 ELYSIAN ST	HOUSTON	TX	77026-7112	1608 COMMON ST	HOUSTON	77009
LUNA MARIE	1609 CHESTNUT ST	HOUSTON	TX	77009-8818	1609 CHESTNUT ST	HOUSTON	77009
LUNA SYLVIA	1909 GENTRY ST	HOUSTON	TX	77009-8453	1909 GENTRY ST	HOUSTON	77009
LUTTRELL JUSTINE	1706 GENTRY	HOUSTON	TX	77009-8647	1706 GENTRY ST	HOUSTON	77009
M2A HOLDINGS A LLC	7210 EDGEWOOD DR	HOUSTON	TX	77074-3437	1114 PINCKNEY ST	HOUSTON	77009
MACHADO JORGE AND GLORIA	1708 CHESTNUT ST	HOUSTON	TX	77009-8602	1708 CHESTNUT ST	HOUSTON	77009
MACIAS ARNULFO JR AND CLAUDIA	421 PASCHALL ST	HOUSTON	TX	77009-8035	802 HOGAN ST	HOUSTON	77009
MACIAS ARNULFO JR AND CLAUDIA	421 PASCHALL ST	HOUSTON	TX	77009-8035	1814 EVERETT ST	HOUSTON	77009
MACIAS ARNULFO JR AND CLAUDIA	421 PASCHALL ST	HOUSTON	TX	77009-8035	2020 KEENE ST	HOUSTON	77009
MACIAS ARNULFO JR AND CLAUDIA	421 PASCHALL ST	HOUSTON	TX	77009-8035	421 PASCHALL ST	HOUSTON	77009
MACIAS JAVIER	1109 PINCKNEY ST	HOUSTON	TX	77009-8620	1109 PINCKNEY ST	HOUSTON	77009
MADISON OZ LLC	8549 RIDGEPOINT DR	HOUSTON	TX	77055-1451	2018 FULTON ST	HOUSTON	77009
MAGDALENO THERESA G	5514 BENT BOUGH LN	HOUSTON	TX	77088-5503	1112 GARGAN ST	HOUSTON	77009
MARCIANO ANTONIO CEDILLO ESTATE OF	414 BISHOP ST	HOUSTON	TX	77009-8003	414 BISHOP ST	HOUSTON	77009
MARIN JUAN PABLO	1608 EVERETT ST	HOUSTON	TX	77009-8825	1608 EVERETT ST	HOUSTON	77009
MARIN MARIA VICTORIA A	415 HOGAN ST	HOUSTON	TX	77009-8319	411 HOGAN ST	HOUSTON	77009
MARKMAN MARTINEZ INVESTMENTS INC	1925 SOUTHWEST FWY	HOUSTON	TX	77098-4800	1116 BROOKS ST	HOUSTON	77009
MARQUEZ VINCENT	712 HARRINGTON ST	HOUSTON	TX	77009-8519	712 HARRINGTON ST	HOUSTON	77009
MARSHALL CAROLYN N	5711 RANDON RD	HOUSTON	TX	77091-4538	1116 BINGHAM ST	HOUSTON	77007
MARTIN JONATHAN L AND BRENN A	1215 SHEARN ST	HOUSTON	TX	77007-4253	1215 SHEARN ST	HOUSTON	77007
MARTINEZ ANDRE AND MARTHA	2107 FLETCHER ST	HOUSTON	TX	77009-8007	2107 FLETCHER ST	HOUSTON	77009
MARTINEZ ANDRES C	2021 FLETCHER ST	HOUSTON	TX	77009-8074	2021 FLETCHER ST	HOUSTON	77009
MARTINEZ CARLO P AND GRACIELA GUZMAN	2109 FLETCHER ST	HOUSTON	TX	77009-8007	2109 FLETCHER ST	HOUSTON	77009
MARTINEZ DOLORES P	308 JAMES ST	HOUSTON	TX	77009-8325	308 JAMES ST	HOUSTON	77009
MARTINEZ EPIFANIA Q	129 CAPTAINS RD	ANAHUAC	TX	77514-3043	1205 HARRINGTON ST	HOUSTON	77009
MARTINEZ EUSEBIO A	1708 FULTON ST	HOUSTON	TX	77009-8608	1708 FULTON ST	HOUSTON	77009
MARTINEZ FRANCISCO R JR	419 MARIE ST	HOUSTON	TX	77009-8029	419 MARIE ST	HOUSTON	77009
MARTINEZ GUADALUPE G	1718 FREEMAN ST	HOUSTON	TX	77009-8514	1718 FREEMAN ST	HOUSTON	77009
MARTINEZ GUADALUPE G ET AL	1622 N MAIN ST	HOUSTON	TX	77009-8526	1622 N MAIN ST	HOUSTON	77009
MARTINEZ GUADALUPE G ET AL	1622 N MAIN ST	HOUSTON	TX	77009-8526	1622 N MAIN ST	HOUSTON	77009
MARTINEZ GUADALUPE G ET AL	1622 N MAIN ST	HOUSTON	TX	77009-8526	1620 N MAIN ST	HOUSTON	77009
MARTINEZ GUADALUPE G ET AL	1622 N MAIN ST	HOUSTON	TX	77009-8526	1718 FREEMAN ST	HOUSTON	77009
MARTINEZ HELIODORO JR AND SANDRA	303 JAMES ST	HOUSTON	TX	77009-8324	303 JAMES ST	HOUSTON	77009
MARTINEZ JESUS ALFREDO	1713 MARION ST	HOUSTON	TX	77009-8611	1713 MARION ST	HOUSTON	77009
MARTINEZ JOEL	11213 BAUMAN RD	HOUSTON	TX	77076-1801	2021 EVERETT ST	HOUSTON	77009
MARTINEZ JORGE H AND MARIA G	1715 FULTON ST	HOUSTON	TX	77009-8607	1715 FULTON ST	HOUSTON	77009
MARTINEZ JOSE DE JESUS AND JUANA MARIA	402 GARGAN ST	HOUSTON	TX	77009-8344	402 GARGAN ST	HOUSTON	77009
MARTINEZ JOSE M	3801 NORTH RIDGE CT	IRVING	TX	75038-4823	2114 EVERETT ST	HOUSTON	77009
MARTINEZ LAURA P	419 HOGAN ST	HOUSTON	TX	77009-8319	419 HOGAN ST	HOUSTON	77009
MARTINEZ PEDRO AND AMELIA	1912 EVERETT ST	HOUSTON	TX	77009-8418	1912 EVERETT ST	HOUSTON	77009
MARTINEZ RAYMOND	8642 FRIENDSHIP RD	HOUSTON	TX	77080-4308	1108 JAMES ST	HOUSTON	77009
MARTINEZ ROSELIO AND MARIA	2003 FLETCHER ST	HOUSTON	TX	77009-8086	2003 FLETCHER ST	HOUSTON	77009
MATA DANIEL P AND FREDA M	1618 EVERETT ST	HOUSTON	TX	77009-8825	1618 EVERETT ST	HOUSTON	77009
MATA GILDA A AND JOHN	1806 EVERETT ST	HOUSTON	TX	77009-8630	1806 EVERETT ST	HOUSTON	77009
MATA LITZAHAYA	907 PASCHALL ST	HOUSTON	TX	77009-8441	907 PASCHALL ST	HOUSTON	77009
MATA NETZAI M	903 PASCHALL ST	HOUSTON	TX	77009-8441	903 PASCHALL ST	HOUSTON	77009
MATA P G	2024 CHESTNUT ST	HOUSTON	TX	77009-8408	2024 CHESTNUT ST	HOUSTON	77009
MATAMORES LIONARDO P JR	415 QUITMAN ST	HOUSTON	TX	77009-7752	415 QUITMAN ST	HOUSTON	77009
MATHESON TRI GAS INC	3 MOUNTAINVIEW RD	WARREN	NJ	07059-6704	1302 SPRING ST	HOUSTON	77007
MATHESON TRI GAS INC	3 MOUNTAINVIEW RD	WARREN	NJ	07059-6704	2200 HOUSTON AVE	HOUSTON	77007
MATHESON TRI GAS INC	3 MOUNTAINVIEW RD	WARREN	NJ	07059-6704	2200 HOUSTON AVE	HOUSTON	77007
MATHESON TRI GAS INC	3 MOUNTAINVIEW RD 3RD FLOOR	WARREN	NJ	07059-6704	2018 HOUSTON AVE	HOUSTON	77007
MATHESON TRI GAS INC	3 MOUNTAINVIEW RD 3RD FLOOR	WARREN	NJ	07059-6704	2018 HOUSTON AVE	HOUSTON	77007
MATHESON TRI GAS INC	3 MOUNTAINVIEW RD 3RD FLOOR	WARREN	NJ	07059-6704	2018 HOUSTON AVE	HOUSTON	77007
MATHESON TRI GAS INC	3 MOUNTAINVIEW RD 3RD FLOOR	WARREN	NJ	07059-6704	2018 HOUSTON AVE	HOUSTON	77007
MATHESON TRI GAS INC	3 MOUNTAINVIEW RD 3RD FLOOR	WARREN	NJ	07059-6704	2200 HOUSTON AVE	HOUSTON	77007
MATHESON TRI GAS INC	3 MOUNTAINVIEW RD 3RD FLOOR	WARREN	NJ	07059-6704	2200 HOUSTON AVE	HOUSTON	77007
MATHESON TRI GAS INC	3 MOUNTAINVIEW RD 3RD FLOOR	WARREN	NJ	07059-6704	2200 HOUSTON AVE	HOUSTON	77007
MATHESON TRI GAS INC ATTN ACCOUNTS PAYABLE	3 MOUNTAINVIEW RD	WARREN	NJ	07059-6704	1310 SPRING ST	HOUSTON	77007
MATHIS WESLEY	PO BOX 10499	HOUSTON	TX	77206-0499	301 BISHOP ST	HOUSTON	77009
MATZA JONATHAN	1209 EDWARDS ST	HOUSTON	TX	77007-4229	1209 EDWARDS ST	HOUSTON	77007
MAXWELL AIESHA	2104 FREEMAN ST	HOUSTON	TX	77009-8129	2104 FREEMAN ST	HOUSTON	77009
MAYSTAN LLC	7914 SONATA CT	HOUSTON	TX	77040-2458	1420 EDWARDS ST	HOUSTON	77007
MAZOL ENTERPRISES ATTN SIAVOSH SHOWGI	965 N VIGNES ST STE 2	LOS ANGELES	CA	90012-2956	2023 N MAIN ST	HOUSTON	77009
MAZOL ENTERPRISES INC ATTN SIAVOSH SHOWGHI	965 N VIGNES ST STE 2	LOS ANGELES	CA	90012-2956	0 N MAIN ST	HOUSTON	77009
MCCARTER DOUGLAS AND ELOISE	1010 EDWARDS ST	HOUSTON	TX	77007-4226	1010 EDWARDS ST	HOUSTON	77007
MCLEAN TIMOTHY	2010 EVERETT ST	HOUSTON	TX	77009-8420	2010 EVERETT ST	HOUSTON	77009
MCIENEL MELISSA A	803 JAMES ST	HOUSTON	TX	77009-8425	803 JAMES ST	HOUSTON	77009
MEDLEY JIM	1208 EDWARDS ST	HOUSTON	TX	77007-4230	1401 HOLLY ST	HOUSTON	77007
MEJIA CHRISTOPHER J	1613 GENTRY ST	HOUSTON	TX	77009-8842	1613 GENTRY ST	HOUSTON	77009
MELENDEZ HERLINDA V	715 BROOKS ST	HOUSTON	TX	77009-8504	1610 FREEMAN ST	HOUSTON	77009
MELENDEZ HERLINDA V	715 BROOKS ST	HOUSTON	TX	77009-8504	1601 EVERETT ST	HOUSTON	77009
MELENDEZ MIREYA	PO BOX 30269	HOUSTON	TX	77249-0269	700 HARRINGTON ST	HOUSTON	77009
MELENDEZ MIREYA	715 BROOKS ST	HOUSTON	TX	77009-8504	1602 FREEMAN ST	HOUSTON	77009
MELENDEZ MIREYA	PO BOX 30269	HOUSTON	TX	77249-0269	1607 EVERETT ST	HOUSTON	77009
MELENDEZ MIREYA	2603 LONGWOOD DR	PEARLAND	TX	77581-5800	1609 EVERETT ST	HOUSTON	77009
MERRY HOMES INC	PO BOX 1614	BELLAIRE	TX	77402-1614	506 HENRY ST	HOUSTON	77009
MESSA MARY YOLANDA	623 BAYLAND AVE	HOUSTON	TX	77009-6607	2015 GENTRY ST	HOUSTON	77009
METCO REALTY LTD TEXAN BLDG 4TH FLR	PO BOX 130979	HOUSTON	TX	77219-0979	1010 WASHINGTON AVE	HOUSTON	77002
METRO TRANSIT AUTHORITY	PO BOX 61429	HOUSTON	TX	77208-1429	0 HARRINGTON ST	HOUSTON	77009
METRO TRANSIT AUTHORITY	PARCEL HV KT M F 93 1 PO BOX 61429	HOUSTON	TX	77208-1429	0 KESSLER ST	HOUSTON	77007
METRO TRANSIT AUTHORITY ATTN REAL ESTATE DIV	PO BOX 61429	HOUSTON	TX	77208-1429	1507 KEENE	HOUSTON	77009
METRO TRANSIT AUTHORITY ATTN REAL ESTATE DIV	PO BOX 61429	HOUSTON	TX	77208-1429	0 DALY PL	HOUSTON	77009
METRO TRANSIT AUTHORITY ATTN REAL ESTATE DIV	PO BOX 61429	HOUSTON	TX	77208-1429	0 KEENE	HOUSTON	77009
METRO TRANSIT AUTHORITY ATTN REAL ESTATE DIV	PO BOX 61429	HOUSTON	TX	77208-1429	1615 KEENE ST	HOUSTON	77009
METRO TRANSIT AUTHORITY ATTN REAL ESTATE DIV	PO BOX 61429	HOUSTON	TX	77208-1429	400 HARRINGTON ST	HOUSTON	77009
MEYER JENNIFER	1914 DECATUR ST	HOUSTON	TX	77007-7637	1104 BINGHAM ST	HOUSTON	77007
MEZA BERNARDA M	803 PICKNEY ST	HOUSTON	TX	77009-8614	803 PICKNEY ST	HOUSTON	77009
MIDDLETON THOMAS	1804 FULTON ST	HOUSTON	TX	77009-8632	1804 FULTON ST	HOUSTON	77009
MILLER ANDREW J	305 BISHOP ST	HOUSTON	TX	77009-8001	305 BISHOP ST	HOUSTON	77009
MIRELES TIRZO	1302 EDWARDS ST	HOUSTON	TX	77007-6210	1306 EDWARDS ST	HOUSTON	77007
MISSOURI PACIFIC RAILROAD COMPANY UNION PACIFIC RAILROAD CO	1400 DOUGLAS ST STOP 1640	OMAHA	NE	68179-1001	0 GIRARD ST	HOUSTON	77002
MISSOURI PACIFIC RAILROAD COMPANY UNION PACIFIC RAILROAD CO	1400 DOUGLAS ST STOP 1640	OMAHA	NE	68179-1001	0 WHITE OAK	HOUSTON	77002
MISSOURI PACIFIC RAILROAD COMPANY UNION PACIFIC RAILROAD CO	1400 DOUGLAS ST STOP 1640	OMAHA	NE	68179-1001	0 RAILROAD ST	HOUSTON	77002
MJ6 INTEREST LLC	618 WOODARD ST	HOUSTON	TX	77009-1943	1915 CHESTNUT ST	HOUSTON	77009
MOLINARI AQUILES PEREZ	1211 SPRING ST	HOUSTON	TX	77007-4261	1211 SPRING ST	HOUSTON	77007
MONCADA JOEL AND MARINA	408 PASCHALL ST	HOUSTON	TX	77009-8036	1020 HOGAN ST	HOUSTON	77009
MONCIVAZ GUADALUPE	410 HENRY ST	HOUSTON	TX	77009-8013	410 HENRY ST	HOUSTON	77009
MONES KAREN	304 WINNIE ST	HOUSTON	TX	77009-8049	304 WINNIE ST	HOUSTON	77009

Table 9
PROPERTY OWNER INFORMATION

4.2367-Acre South Street Parcel
1685 and 1695 South Street
Houston, Texas

OWNER NAME	MAILING ADDRESS	CITY	STATE	ZIP	PHYSICAL ADDRESS	PHYSICAL CITY	PHYSICAL ZIP
MONTANOGARCIA LUCIA	418 BISHOP ST	HOUSTON	TX	77009-8003	418 BISHOP ST	HOUSTON	77009
MORALES ALEJANDRO R AND SANDRA	3339 HARVEST CREST	MARION	TX	78124-1492	1506 EVERETT ST	HOUSTON	77009
MORALES ANTONIO	501 W GULF BANK RD	HOUSTON	TX	77037-2101	1301 BINGHAM ST	HOUSTON	77007
MORALES GERARDO MELENDEZ AND MARIA OFELIA	2010 CHESTNUT ST	HOUSTON	TX	77009-8408	2010 CHESTNUT ST	HOUSTON	77009
MORENO FRANCISCO	1515 GENTRY ST	HOUSTON	TX	77009-8840	1515 GENTRY ST	HOUSTON	77009
MORENO MARIA S	1412 GOLIAD ST	HOUSTON	TX	77007-4232	1412 GOLIAD ST	HOUSTON	77007
MOSCHIONI TAMILOU	1515 HOUSTON AVE	HOUSTON	TX	77007-4135	1515 HOUSTON AVE	HOUSTON	77007
MSN PROPERTIES LLC	2125 YALES ST 412	HOUSTON	TX	77008-2676	1513 GENTRY ST	HOUSTON	77009
MUNOZ EVA	1310 EDWARDS ST	HOUSTON	TX	77007-6210	1310 EDWARDS ST	HOUSTON	77007
N MAIN 2124 QOF PARTNERS LLC QOF CURRENT STANDING 2019 LLC	2322 BISSONNET ST STE 2	HOUSTON	TX	77005-1512	2124 N MAIN ST	HOUSTON	77009
NASSAR GREGORY E	1319 EDWARDS ST	HOUSTON	TX	77007-6209	1319 EDWARDS ST	HOUSTON	77007
NAVA BENIGNO JR	1607 GANO ST	HOUSTON	TX	77009-8721	1607 GANO ST	HOUSTON	77009
NAVARRO ELIDA M	209 PASCHALL ST	HOUSTON	TX	77009-8031	209 PASCHALL ST	HOUSTON	77009
NEISEL PHILIP C	1214 CROCKETT ST	HOUSTON	TX	77007-4208	1214 CROCKETT ST	HOUSTON	77007
NEW CITI HOMES LLC	2410 POLK ST STE 200	HOUSTON	TX	77003-4341	1915 GENTRY ST	HOUSTON	77009
NGUYEN BANG	13314 AGARITA LN	HOUSTON	TX	77083-1904	211 HOGAN ST	HOUSTON	77009
NIAZI FAMILY INVESTMENTS	14825 WILLIS ST	HOUSTON	TX	77039-1025	0 WINTER ST	HOUSTON	77007
NORTH HENRY	1155 LEHMAN ST	HOUSTON	TX	77018-1347	1010 BINGHAM ST	HOUSTON	77007
NORTH HENRY	1155 LEHMAN ST	HOUSTON	TX	77018-1347	1014 BINGHAM ST	HOUSTON	77007
NORTH HENRY	1155 LEHMAN ST	HOUSTON	TX	77018-1347	1013 BINGHAM ST	HOUSTON	77007
NORTH HENRY DR	1155 LEHMAN ST	HOUSTON	TX	77018-1347	1016 BINGHAM ST	HOUSTON	77007
NORTH HENRY DR	1155 LEHMAN ST	HOUSTON	TX	77018-1347	1109 BINGHAM ST	HOUSTON	77007
NORTH HENRY DR	1155 LEHMAN ST	HOUSTON	TX	77018-1347	1107 BINGHAM ST	HOUSTON	77007
NORTH HENRY DR	1155 LEHMAN ST	HOUSTON	TX	77018-1347	1111 BINGHAM ST	HOUSTON	77007
NORTH WILLIE JR ET AL	5711 RANDON RD	HOUSTON	TX	77091-4538	1012 BINGHAM ST	HOUSTON	77007
NYCE LLC	PO BOX 1614	BELLAIRE	TX	77402-1614	505 MARIE ST	HOUSTON	77009
NYCE LLC	PO BOX 1614	BELLAIRE	TX	77402-1614	501 MARIE ST	HOUSTON	77009
OBREGON RUBEN	1511 EVERETT ST	HOUSTON	TX	77009-8823	1511 EVERETT ST	HOUSTON	77009
OCHOA MARIA ANGELINA AND NORBERTO	220 QUITMAN ST	HOUSTON	TX	77009-7749	220 QUITMAN ST	HOUSTON	77009
OLEAN DEVELOPMENT GROUP LP	405 MAIN ST STE 200	HOUSTON	TX	77002-1843	1920 HOUSTON AVE	HOUSTON	77007
OLVERA ESTEBAN S	411 JAMES ST	HOUSTON	TX	77009-8326	411 JAMES	HOUSTON	77009
ORZOCO ABELARDO	1617 CHESTNUT ST	HOUSTON	TX	77009-8818	1617 CHESTNUT ST	HOUSTON	77009
ORTEGA ISABEL	1310 CROCKETT ST	HOUSTON	TX	77007-4122	1310 CROCKETT ST	HOUSTON	77007
ORTIZ DANIEL E AND GINA M	219 HOGAN ST	HOUSTON	TX	77009-8316	219 HOGAN ST	HOUSTON	77009
ORTIZ DANIEL E AND GINA M	219 HOGAN ST	HOUSTON	TX	77009-8316	401 WINNIE ST	HOUSTON	77009
ORTIZ JOE J AND JANIE S	404 HENRY ST	HOUSTON	TX	77009-8013	404 HENRY ST	HOUSTON	77009
ORTIZ MIGUEL AND SARA	14402 HIRAM CLARKE RD	HOUSTON	TX	77045-6227	1705 EVERETT ST 4	HOUSTON	77009
ORTIZ MIGUEL AND SARA	14402 HIRAM CLARKE RD	HOUSTON	TX	77045-6227	1718 EVERETT ST	HOUSTON	77009
ORTIZ OSIEL AND ALEJANDRA	1607 CHESTNUT ST	HOUSTON	TX	77009-8818	1605 CHESTNUT ST	HOUSTON	77009
ORTIZ RUBEN L	2106 EVERETT ST	HOUSTON	TX	77009-8127	2106 EVERETT ST	HOUSTON	77009
ORZECK ALEXANDRA	216 E 26TH ST	HOUSTON	TX	77008-2126	1312 SUMMER ST 4	HOUSTON	77007
OSTROWICKI KATRINA	412 GARGAN ST	HOUSTON	TX	77009-8344	412 GARGAN ST	HOUSTON	77009
OVIDEO HECTOR	2211 THOMAS ST	HOUSTON	TX	77009-8047	2211 THOMAS ST	HOUSTON	77009
PAO JEFFREY D	8305 YOKOHAMA	AUSTIN	TX	78744-1544	1213 SPRING ST	HOUSTON	77007
PARDON MARIA Y	1110 GARGAN ST	HOUSTON	TX	77009-8452	1110 GARGAN ST	HOUSTON	77009
PATTERSON RANDE	1309 SUMMER ST	HOUSTON	TX	77007-4153	1309 SUMMER ST	HOUSTON	77007
PEAVY EBONY	607 MAZAL LN	HOUSTON	TX	77009-1562	1512 HOUSTON AVE	HOUSTON	77007
PEDEROZA JOE F	403 1/2 GARGAN ST	HOUSTON	TX	77009-8343	407 GARGAN ST	HOUSTON	77009
PEDEROZA TERESITA	1405 BINGHAM ST	HOUSTON	TX	77007-4117	1405 BINGHAM ST	HOUSTON	77007
PENA ARMANDO AND CELIDA	412 MARIE ST	HOUSTON	TX	77009-8030	412 MARIE ST	HOUSTON	77009
PENA MARTINA	6515 MAYBANK DR	HOUSTON	TX	77055-2611	1114 SUMMER ST	HOUSTON	77007
PENA RANDY J	1220 BINGHAM ST	HOUSTON	TX	77007-4214	1220 BINGHAM ST	HOUSTON	77007
PENA ROSENDO ESTATE OF	1616 CHESTNUT ST	HOUSTON	TX	77009-8819	1616 CHESTNUT ST	HOUSTON	77009
PENILLA HUGO	14115 FM 529 RD TRLR 154	HOUSTON	TX	77041-2583	1111 SUMMER ST	HOUSTON	77007
PENNY LANE ENTERPRISES LLC	8015 ERIE ST	HOUSTON	TX	77061-1115	1804 N MAIN ST	HOUSTON	77009
PERANICH JONATHAN ATTN REVOCABLE TRUST	1308 DART ST	HOUSTON	TX	77007-6206	1308 DART ST	HOUSTON	77007
PEREZ ARNULFO	1911 KEENE ST	HOUSTON	TX	77009-8330	1911 KEENE ST	HOUSTON	77009
PEREZ DANIEL	405 WINNIE ST	HOUSTON	TX	77009-8050	405 WINNIE ST	HOUSTON	77009
PEREZ DANIEL	404 WINNIE ST	HOUSTON	TX	77009-8051	404 WINNIE ST	HOUSTON	77009
PEREZ DANIEL AND TERESITA R	402 WINNIE ST	HOUSTON	TX	77009-8051	402 WINNIE ST	HOUSTON	77009
PEREZ DAVID	1509 SUMMER ST	HOUSTON	TX	77007-4157	403 WINNIE ST	HOUSTON	77009
PEREZ DAVID	1607 HOUSTON AVE	HOUSTON	TX	77007-4137	0 HOUSTON AVE	HOUSTON	77007
PEREZ FIDEL	213 HOGAN ST	HOUSTON	TX	77009-8316	213 HOGAN ST	HOUSTON	77009
PEREZ JUAN M AND	1201 HARRINGTON ST	HOUSTON	TX	77009-8838	1201 HARRINGTON ST	HOUSTON	77009
PHHN AND ASSOCIATES LLC	26402 KATY SPRINGS LN	KATY	TX	77494-7346	1119 BROOKS ST	HOUSTON	77009
PHHN AND ASSOCIATES LLC	26402 KATY SPRINGS LN	KATY	TX	77494	1123 BROOKS ST	HOUSTON	77009
PHILIP JAMES A AND KARREN S	1115 BINGHAM ST	HOUSTON	TX	77007-4211	1115 BINGHAM ST	HOUSTON	77007
PIGS N PONIES ENTERPRISES LLC	1839 EDWARDS ST	HOUSTON	TX	77007-4032	1102 BINGHAM ST	HOUSTON	77007
PIMENTEL JESUS J	2209 KEENE ST	HOUSTON	TX	77009-8019	2209 KEENE ST	HOUSTON	77009
PINEDA ELIZABETH AND GONZALO	810 HARRINGTON ST	HOUSTON	TX	77009-8831	1621 CHESTNUT ST	HOUSTON	77009
PINEDA FABIO A	1122 HOGAN ST	HOUSTON	TX	77009-8640	1819 COMMON ST	HOUSTON	77009
PINEDA MARIA D	2013 FULTON ST	HOUSTON	TX	77009-8423	2013 FULTON ST	HOUSTON	77009
PINEDA REINALDO I AND MARIA	2015 FULTON ST	HOUSTON	TX	77009-8423	2015 FULTON ST	HOUSTON	77009
PLAGENS ANTHONY	7704 KIVA DR	AUSTIN	TX	78749-2916	1110 JAMES ST	HOUSTON	77009
PLANTZ BRADLEY M	1608 HOLLY ST	HOUSTON	TX	77007-4247	1608 HOLLY ST	HOUSTON	77007
PLANTZ BRADLEY M	1608 HOLLY ST	HOUSTON	TX	77007-4247	1602 HOLLY ST	HOUSTON	77007
PM INTERESTS LLC	1703 HOUSTON AVE	HOUSTON	TX	77007-4139	1703 HOUSTON AVE	HOUSTON	77007
POLICE VEHICLE STORAGE AND PARKING	1213 GOLIAD ST	HOUSTON	TX	77007	1213 GOLIAD ST	HOUSTON	77007
POPOCA CRYSTAL	411 GARGAN ST	HOUSTON	TX	77009-8343	405 GARGAN ST	HOUSTON	77009
POWELL RONALD D JR	1505 COMMON ST	HOUSTON	TX	77009-8844	1501 COMMON ST	HOUSTON	77009
POWELL RONALD D JR	1505 COMMON ST	HOUSTON	TX	77009-8844	1813 GENTRY ST	HOUSTON	77009
POWELL RONALD D JR	1505 COMMON ST	HOUSTON	TX	77009-8844	917 PINCKNEY ST	HOUSTON	77009
POWELL RONALD D JR	1505 COMMON ST	HOUSTON	TX	77009-8844	1911 CHESTNUT ST	HOUSTON	77009
POWELL RONALD D JR	1505 COMMON ST	HOUSTON	TX	77009-8844	2005 FULTON ST	HOUSTON	77009
POWELL RONALD DAVID JR	1505 COMMON ST	HOUSTON	TX	77009-8844	0 HOGAN	HOUSTON	77009
PRICE KENNETH W	820 N BLANCO ST	LOCKHART	TX	78644-1705	401 JAMES ST	HOUSTON	77009
PRIME SPACE INVESTMENTS LLC SUMMER ST	1312 SUMMER ST APT 3	HOUSTON	TX	77007-4172	1310 SUMMER ST	HOUSTON	77007
PRIMO FOOD STORE	1023 HOGAN ST	HOUSTON	TX	77009-8637	1023 HOGAN ST	HOUSTON	77009
PROVIDENCE WAREHOUSE PARTNERS LP ATTN AVI RON	4808 GIBSON ST	HOUSTON	TX	77007-5480	1133 PROVIDENCE ST	HOUSTON	77002
PUNTE MARY G	505 WINNIE ST	HOUSTON	TX	77009-8052	505 WINNIE ST	HOUSTON	77009
PURVIS TIFFANIE	1607 HOUSTON AVE	HOUSTON	TX	77007-4137	1607 HOUSTON AVE	HOUSTON	77007
QAZI FAHAD	51 N SCRIBEWOOD CIR	THE WOODLANDS	TX	77382-1453	417 HOGAN ST	HOUSTON	77009
QAZI FAHAD	51 N SCRIBEWOOD CIR	SPRING	TX	77382-1453	412 BISHOP ST	HOUSTON	77009
QUINTANILLA HUMBERTO G	9629 SUNNYWOOD DR	HOUSTON	TX	77038-3207	1719 EVERETT ST	HOUSTON	77009
QUINTERO RHONDA	227 7TH ST	SOMERVILLE	TX	77879-5118	406 QUITMAN ST 4	HOUSTON	77009
QUIROZ CRUZ CRISTINA	2117 GENTRY ST	HOUSTON	TX	77009-8148	2117 GENTRY ST	HOUSTON	77009
RAISI KAMERON	1753 ADEEN MIST DR	HOUSTON	TX	77003-5358	1516 WINTER ST	HOUSTON	77007
RAMIREZ ENRIQUE	3801 BARNETT ST	HOUSTON	TX	77017-3019	2006 CHESTNUT ST	HOUSTON	77009
RAMIREZ GUADALUPE	631 W 24TH ST	HOUSTON	TX	77008-1945	1802 N MAIN ST	HOUSTON	77009
RAMIREZ GUADALUPE AND MARIA LUISA	635 W 24TH ST	HOUSTON	TX	77008-1945	611 PINCKNEY ST	HOUSTON	77009
RAMIRO REVILLA JR	2112 EVERETT ST	HOUSTON	TX	77009-8127	2112 EVERETT ST	HOUSTON	77009
RAMOS ANTHONY AND ELVIA	1201 SPRING ST	HOUSTON	TX	77007-4261	1201 SPRING ST	HOUSTON	77007
RAMOS JOE JR AND MARY	1815 COMMON ST	HOUSTON	TX	77009-8628	1815 COMMON ST	HOUSTON	77009
RAMOS MARIANA C	1107 BROOKS ST	HOUSTON	TX	77009-8806	1107 BROOKS ST	HOUSTON	77009
RAMOS MARY M	1815 COMMON ST	HOUSTON	TX	77009-8628	1916 FULTON ST A	HOUSTON	77009
RANGEL GENARO CORTEZ	1910 FREEMAN ST	HOUSTON	TX	77009-8335	1910 FREEMAN ST	HOUSTON	77009
RAUSCH BRIAN E	1618 HOLLY ST	HOUSTON	TX	77007-4247	1618 HOLLY ST	HOUSTON	77007
REALLIANCE INVESTMENTS LLC	2110 SAXON DR	HOUSTON	TX	77018-4638	2207 N MAIN ST	HOUSTON	77009
REALLIANCE INVESTMENTS LLC	2110 SAXON DR	HOUSTON	TX	77018-4638	2205 N MAIN ST	HOUSTON	77009

Table 9
PROPERTY OWNER INFORMATION

4.2367-Acre South Street Parcel
1685 and 1695 South Street
Houston, Texas

OWNER NAME	MAILING ADDRESS	CITY	STATE	ZIP	PHYSICAL ADDRESS	PHYSICAL CITY	PHYSICAL ZIP
REALLIANCE INVESTMENTS LLC	2110 SAXON DR	HOUSTON	TX	77018-4638	2203 N MAIN ST	HOUSTON	77009
REALLIANCE INVESTMENTS LLC	2110 SAXON DR	HOUSTON	TX	77018-4638	2201 N MAIN ST	HOUSTON	77009
RICIO ABEL S	1716 CHESTNUT ST PO BOX 430771	HOUSTON	TX	77009-8602	1716 CHESTNUT ST	HOUSTON	77009
RED GUARD CAPITAL LLC	15514 CONIFER BAY CT	HOUSTON	TX	77243-0771	1103 GARGAN ST	HOUSTON	77009
REDDY DIVAKAR	316 HOGAN ST	HOUSTON	TX	77059-3186	0 SPRING ST	HOUSTON	77007
REDDUTE ERIC EDWARD	2012 FULTON ST	HOUSTON	TX	77009-8318	316 HOGAN ST	HOUSTON	77009
REGALADO GUADALUPE	401 QUITMAN ST	HOUSTON	TX	77009-8424	2012 FULTON ST	HOUSTON	77009
REICHMAN TREVOR	2116 EVERETT ST	HOUSTON	TX	77009-7752	401 QUITMAN ST	HOUSTON	77009
REITERIA SIMONA J	719 PASCHALL ST	HOUSTON	TX	77009-8127	2116 EVERETT ST	HOUSTON	77009
REVILLA RAMIRO JR	3801 BARNETT ST	HOUSTON	TX	77009-8056	719 PASCHALL ST	HOUSTON	77009
REVILLA RAMIRO JR	37 ROCKLAND DR	HOUSTON	TX	77017-3019	1518 GANO ST	HOUSTON	77009
REYES AMALIA	2014 EVERETT ST	WILLINGBORO	NJ	08046-4002	1516 FREEMAN ST	HOUSTON	77009
REYES J DAVID AND CARMEN M	2013 CHESTNUT ST	HOUSTON	TX	77009-8420	2014 EVERETT ST	HOUSTON	77009
REYES RODOLFO R AND SONIA I	2001 CHESTNUT ST	HOUSTON	TX	77009-8407	2013 CHESTNUT ST	HOUSTON	77009
REYNA BRAULIO AND SANDRA	5305 ELYSIAN ST	HOUSTON	TX	77009-8407	2001 CHESTNUT ST	HOUSTON	77009
REYNA URBINA SANDRA E	1908 FREEMAN ST	HOUSTON	TX	77009-2311	903 JAMES ST	HOUSTON	77009
RICHARD GUZMAN	1217 HARRINGTON ST	HOUSTON	TX	77009-8335	1908 FREEMAN ST	HOUSTON	77009
RIOS FRANCISCA	1704 MONROSE BLVD	HOUSTON	TX	77009-8800	1217 HARRINGTON ST	HOUSTON	77009
RIVER CASEY INVESTMENT LLC	2008 GENTRY ST	HOUSTON	TX	77006-1242	1614 COMMON ST	HOUSTON	77009
RIVERA CARLOS AND YOLANDA G	1912 CHESTNUT ST	HOUSTON	TX	77009-8456	2008 GENTRY ST	HOUSTON	77009
RIVERA JESUS AND CARMEN	536 FRASIER ST	HOUSTON	TX	77009-8406	1912 CHESTNUT ST	HOUSTON	77009
RIVERA LILLIAN M	1319 SUMMER ST	HOUSTON	TX	77007-2705	214 QUITMAN ST	HOUSTON	77009
RIVERA MARITZA J	2116 FREEMAN ST	HOUSTON	TX	77007-4153	1319 SUMMER ST	HOUSTON	77007
RIVERA PEDRO AND MARIA R	2116 FREEMAN ST	HOUSTON	TX	77009-8129	2123 FREEMAN ST	HOUSTON	77009
RIVERA PEDRO M	406 JAMES ST	HOUSTON	TX	77009-8129	2116 FREEMAN ST	HOUSTON	77009
RIVERA RAMON AND ANNA	2310 MCKEE ST	HOUSTON	TX	77009-8327	406 JAMES ST	HOUSTON	77009
ROBLES GILBERTO AND ALMIA R	2324 N MAIN ST	HOUSTON	TX	77009-7924	1803 CHESTNUT ST	HOUSTON	77009
ROBLES HOLDINGS HARRIS COUNTY LP	1609 FULTON ST	HOUSTON	TX	77009-7732	1815 SOUTH ST	HOUSTON	77009
ROBLES ROY AND ALVINA	1402 DART ST	HOUSTON	TX	77009-8828	1609 FULTON ST	HOUSTON	77009
RODEWALD ALLEN E	1717 COMMON ST	HOUSTON	TX	77007-6208	1402 DART ST	HOUSTON	77007
RODRIGUEZ ANA BERTHA	1917 EVERETT ST	HOUSTON	TX	77009-8603	1717 COMMON ST	HOUSTON	77009
RODRIGUEZ ANTONIO	2111 FULTON ST	HOUSTON	TX	77009-8417	1917 EVERETT ST	HOUSTON	77009
RODRIGUEZ ARMANDINA	2928 FULTON ST	HOUSTON	TX	77009-8130	2107 FULTON ST	HOUSTON	77009
RODRIGUEZ DAVID M	1317 CROCKETT ST	HOUSTON	TX	77009-5738	1115 HOGAN ST 4	HOUSTON	77009
RODRIGUEZ FRANCISCO AND SILVIA	PO BOX 842159	HOUSTON	TX	77007-4121	1315 CROCKETT ST	HOUSTON	77007
RODRIGUEZ GUADALUPE R	2021 KEENE ST	HOUSTON	TX	77284-2159	1103 BROOKS ST	HOUSTON	77009
RODRIGUEZ JOAQUIN A	1710 GENTRY ST	HOUSTON	TX	77009-8015	2021 KEENE ST	HOUSTON	77009
RODRIGUEZ JOHN R	503 WINNIE ST	HOUSTON	TX	77009-8647	1710 GENTRY ST	HOUSTON	77009
RODRIGUEZ LYDIA	606 DELL CT	HOUSTON	TX	77009-8052	503 WINNIE ST	HOUSTON	77009
RODRIGUEZ MARIA L	311 QUITMAN ST	HOUSTON	TX	77009-5426	1919 FULTON ST	HOUSTON	77009
RODRIGUEZ NORMA	2019 CHESTNUT ST	HOUSTON	TX	77009-7750	311 QUITMAN ST	HOUSTON	77009
RODRIGUEZ ANTONIO A AND FLORENCIA	913 MCCABE ST	HOUSTON	TX	77009-8407	2019 CHESTNUT ST	HOUSTON	77009
RODRIGUEZ ANTONIO A AND FLORENCIA	410 MARIE ST	HOUSTON	TX	77009-8407	0 CHESTNUT ST	HOUSTON	77009
RODRIGUEZ ARTURO AND VALENCIA	309 PASCHALL ST	HOUSTON	TX	77076-2315	2018 FLETCHER ST 2	HOUSTON	77009
RODRIGUEZ EDMUNDO AND EVA	8251 JENNINGS ST	HOUSTON	TX	77009-8030	410 MARIE ST	HOUSTON	77009
RODRIGUEZ FRANCISCO J	5834 CARTAGENA ST	HOUSTON	TX	77009-8033	309 PASCHALL ST	HOUSTON	77009
RODRIGUEZ LUCIANO	1208 WINTER ST	HOUSTON	TX	77017-2261	1517 EVERETT ST	HOUSTON	77009
ROMEO ANTHONY M AND NITA	1308 EDWARDS ST	HOUSTON	TX	77035-2512	0 PASCHALL ST	HOUSTON	77009
ROMEO ANTHONY M AND NITA	1308 EDWARDS ST	HOUSTON	TX	77035-2512	0 FLETCHER ST	HOUSTON	77009
ROQUEZ DONACIANO DELACRUZ AND ROSALES MARTHA ARANDA	1208 WINTER ST	HOUSTON	TX	77007-4260	1208 WINTER ST	HOUSTON	77007
ROSS JOHN EDWARD	1308 EDWARDS ST	HOUSTON	TX	77007-6210	1308 EDWARDS ST	HOUSTON	77007
ROSS ROBIN P	2106 FREEMAN ST	HOUSTON	TX	77009-8816	1507 CHESTNUT ST	HOUSTON	77009
RUIZ HELEN	1719 COMMON ST	HOUSTON	TX	77009-8129	2106 FREEMAN ST	HOUSTON	77009
SACCO ROSE MARIE	1011 THORNTON RD	HOUSTON	TX	77009-8603	1719 COMMON ST	HOUSTON	77009
SADLER BEN TRAVIS	2110 FREEMAN ST	HOUSTON	TX	77018-3230	2114 CHESTNUT ST	HOUSTON	77009
SAGASTIZADO ADELA	1127 PANAMA ST	HOUSTON	TX	77009-8129	2110 FREEMAN ST	HOUSTON	77009
SALDANA CARLOS	1813 LEWIS ST	HOUSTON	TX	77009-6950	1119 HOGAN ST	HOUSTON	77009
SALINAS MARCELINO	8907 SUNNYWOOD DR	HOUSTON	TX	77009-8309	1813 LEWIS ST	HOUSTON	77009
SALINAS RICHARD J AND YVONNE	9915 PRAIRIE CLOVER LN	SPRING	TX	77088-3728	920 PASCHALL ST	HOUSTON	77009
SALINAS ROGELIO M	1413 SUMMER ST	HOUSTON	TX	77379-7565	708 HOGAN ST 1	HOUSTON	77009
SALINAS ROGELIO M	1611 HICKORY ST	HOUSTON	TX	77007-4155	1413 SUMMER ST	HOUSTON	77007
SALINAS ROGELIO M	1414 BINGHAM ST	HOUSTON	TX	77007-4129	1611 HICKORY ST	HOUSTON	77007
SALINAS ROGELIO MORALES	1414 BINGHAM ST	HOUSTON	TX	77007-4118	1413 WINTER ST	HOUSTON	77007
SALINAS ROGELIO M	1414 BINGHAM ST	HOUSTON	TX	77007-4118	1414 BINGHAM ST	HOUSTON	77007
SALINAS ROGELIO M	1414 BINGHAM ST	HOUSTON	TX	77007-4118	1413 BINGHAM ST	HOUSTON	77007
SALVATION ARMY	1424 NORTHEAST EXPWY	ATLANTA	GA	30329-	501 QUITMAN ST	HOUSTON	77009
SANCHEZ BERTHA DIAZ ATTN EST OF RUBEN G SANCHEZ	410 BISHOP ST	HOUSTON	TX	77009-8003	410 BISHOP ST	HOUSTON	77009
SANCHEZ CLAUDIA A	916 HARRINGTON ST	HOUSTON	TX	77009-8833	916 HARRINGTON ST	HOUSTON	77009
SANCHEZ DAVID JR	1601 BONNER ST UNIT A	HOUSTON	TX	77007-3515	0 SHEARN ST	HOUSTON	77007
SANCHEZ FERNANDO AND BEATRIZ	1611 COMMON ST	HOUSTON	TX	77009-8821	1611 COMMON ST	HOUSTON	77009
SANCHEZ FLOR MURILLO	1214 EDWARDS ST	HOUSTON	TX	77007-4230	1214 EDWARDS ST	HOUSTON	77007
SANCHEZ JOHN	210 JAMES ST	HOUSTON	TX	77009-8323	210 JAMES ST	HOUSTON	77009
SANCHEZ JOHN JR	2011 FLETCHER ST	HOUSTON	TX	77009-8005	2011 FLETCHER ST	HOUSTON	77009
SANCHEZ ROSABEL	302 JAMES ST	HOUSTON	TX	77009-8325	302 JAMES ST	HOUSTON	77009
SANGREE MICHAEL R AND LARA C	407 PASCHALL ST	HOUSTON	TX	77009-8035	407 PASCHALL ST	HOUSTON	77009
SANTA MARIA HOSTEL INC	807 PASCHALL ST	HOUSTON	TX	77009-8439	807 PASCHALL ST 9	HOUSTON	77009
SANTANA SOLIA M	1118 BINGHAM ST	HOUSTON	TX	77007-4212	1118 BINGHAM ST	HOUSTON	77007
SANTANGELO GIUSEPPE S JR	1106 BINGHAM ST	HOUSTON	TX	77007-4212	1106 BINGHAM ST	HOUSTON	77007
SANTIAGO TRUJILLO FAMILY TRUST	9 ROLLING GLEN LN	TOMBALL	TX	77375-8305	1613 GANO ST	HOUSTON	77009
SANTOS DOLORES ST JOHN	5219 ANGELO ST	HOUSTON	TX	77009-1825	905 PASCHALL ST	HOUSTON	77009
SANTOS JOSE LAND FAUSTINA	2202 SOUTH ST	HOUSTON	TX	77009-8041	2202 SOUTH ST	HOUSTON	77009
SAUCEDO FELIPA	1506 FREEMAN ST	HOUSTON	TX	77009-8511	1506 FREEMAN ST	HOUSTON	77009
SAVALA ESTHER	15703 FAYWOOD DR	HOUSTON	TX	77060-4407	2016 GENTRY ST	HOUSTON	77009
SAVALA ESTHER ESTATE	2019 FULTON ST	HOUSTON	TX	77009-8423	2019 FULTON ST	HOUSTON	77009
SCARLET Q ROLLING FUND LLP	5334 CHEROKEE ST	HOUSTON	TX	77005-1702	1917 N MAIN ST	HOUSTON	77009
SCARLET Q ROLLING FUND LLP	5334 CHEROKEE ST	HOUSTON	TX	77005-1702	1005 HOGAN ST	HOUSTON	77009
SHELLEY KRISTIN KIME AND GREGORY	907 JAMES ST	HOUSTON	TX	77009-8427	907 JAMES ST	HOUSTON	77009
SIERRA WILFREDO C	2215 KEENE ST	HOUSTON	TX	77009-8071	2215 KEENE ST	HOUSTON	77009
SILVA MANUEL III	1027 E 7TH 1/2 ST	HOUSTON	TX	77009-7128	109 MARIE ST	HOUSTON	77009
SIMPSON HILLARY A	2123 KEENE ST	HOUSTON	TX	77009-8072	2123 KEENE ST	HOUSTON	77009
SLEDGE ELIZABETH	1204 CROCKETT ST	HOUSTON	TX	77007-4216	1204 CROCKETT ST	HOUSTON	77007
SMITH ADAM	1418 GOLIAD ST	HOUSTON	TX	77007-4232	1418 GOLIAD ST	HOUSTON	77007
SMITH KEVIN M	PO BOX 540103	HOUSTON	TX	77254-0103	415 HENRY ST	HOUSTON	77009
SMITH KRIS	2119 GENTRY ST	HOUSTON	TX	77009-8148	2119 GENTRY ST	HOUSTON	77009
SOLINAS R AND M MR AND MRS	712 E 24TH ST	HOUSTON	TX	77008-2355	1407 SUMMER ST	HOUSTON	77007
SOLINAS R AND M MR AND MRS	712 E 24TH ST	HOUSTON	TX	77008-2355	1403 SUMMER ST	HOUSTON	77007
SOLIS EUFEMIA	411 GARGAN ST	HOUSTON	TX	77009-8343	411 GARGAN ST	HOUSTON	77009
SOLIS MARIA	409 GARGAN ST	HOUSTON	TX	77009-8343	409 GARGAN ST	HOUSTON	77009
SOLIZ IRENE L	1114 GARGAN ST	HOUSTON	TX	77009-8452	1114 GARGAN ST	HOUSTON	77009
SOLWEST LLC	6657 NAVIGATION BLVD	HOUSTON	TX	77011-1341	207 QUITMAN ST	HOUSTON	77009
SONDAG JERRY STEVEN	108 E DAVIS ST	CONROE	TX	77301-2906	1112 WOOD ST	HOUSTON	77002
SORENSEN JOHN	1308 BINGHAM ST	HOUSTON	TX	77007-4116	1308 BINGHAM ST	HOUSTON	77007
SOTO OLIVE	3410 GANO ST	HOUSTON	TX	77009-5824	2122 FREEMAN ST	HOUSTON	77009
SOTO RUBEN C	1916 FREEMAN ST	HOUSTON	TX	77009-8335	1916 FREEMAN ST	HOUSTON	77009
SOURCE 88 LLC	725 W 38TH ST	HOUSTON	TX	77018-5401	1319 CROCKETT ST	HOUSTON	77007
SOUTHERN PACIFIC RAILROAD COMPANY UNION PACIFIC RAILROAD CO	1400 DOUGLAS ST STOP 1640	OMAHA	NE	68179-1001	0 FRANKLIN ST	HOUSTON	77007
SOUTHERN PACIFIC RAILROAD COMPANY UNION PACIFIC RAILROAD CO	1400 DOUGLAS ST STOP 1640	OMAHA	NE	68179-1001	410 WASHINGTON AVE	HOUSTON	77002
SOUTHERN PACIFIC RAILROAD COMPANY UNION PACIFIC RAILROAD CO	1400 DOUGLAS ST STOP 1640	OMAHA	NE	68179-1001	0 GLASER ST	HOUSTON	77009
SOUTHERN PACIFIC RAILROAD COMPANY UNION PACIFIC RAILROAD CO	1400 DOUGLAS ST STOP 1640	OMAHA	NE	68179-1001	0 WINTER	HOUSTON	77007

Table 9
PROPERTY OWNER INFORMATION

4.2367-Acre South Street Parcel
1685 and 1695 South Street
Houston, Texas

OWNER NAME	MAILING ADDRESS	CITY	STATE	ZIP	PHYSICAL ADDRESS	PHYSICAL CITY	PHYSICAL ZIP
SOUTHERN PACIFIC RAILROAD COMPANY UNION PACIFIC RAILROAD CO	1400 DOUGLAS ST STOP 1640	OMAHA	NE	68179-1001	0 BINGHAM ST	HOUSTON	77007
SOUTHERN PACIFIC RAILROAD COMPANY UNION PACIFIC RAILROAD CO	1400 DOUGLAS ST STOP 1640	OMAHA	NE	68179-1001	0 GOLIAD ST	HOUSTON	77007
SOUTHERN PACIFIC RAILROAD COMPANY UNION PACIFIC RAILROAD CO	1400 DOUGLAS ST STOP 1640	OMAHA	NE	68179-1001	77001 RAILROAD	HOUSTON	77002
SOUTHERN PACIFIC RAILROAD COMPANY UNION PACIFIC RAILROAD CO	1400 DOUGLAS ST STOP 1640	OMAHA	NE	68179-1001	0 R R PROPERTY	HOUSTON	77002
SOUTHERN PACIFIC RAILROAD COMPANY UNION PACIFIC RAILROAD CO	1400 DOUGLAS ST STOP 1640	OMAHA	NE	68179-1001	0 N MAIN ST	HOUSTON	77009
SOUTHERN PACIFIC RAILROAD COMPANY UNION PACIFIC RAILROAD CO	1400 DOUGLAS ST STOP 1640	OMAHA	NE	68179-1001	0 R R PROPERTY	HOUSTON	77009
SOUTHERN PACIFIC RAILROAD COMPANY UNION PACIFIC RAILROAD CO	1400 DOUGLAS ST STOP 1640	OMAHA	NE	68179-1001	0 DALY PL	HOUSTON	77009
SOUTHERN PACIFIC RAILROAD COMPANY UNION PACIFIC RAILROAD CO	1400 DOUGLAS ST STOP 1640	OMAHA	NE	68179-1001	0 LEONA ST	HOUSTON	77002
SOUTHERN PACIFIC RAILROAD COMPANY UNION PACIFIC RAILROAD CO	1400 DOUGLAS ST STOP 1640	OMAHA	NE	68179-1001	0 R R PROPERTY	HOUSTON	77009
SOUTHERN PACIFIC RAILROAD COMPANY UNION PACIFIC RAILROAD CO	1400 DOUGLAS ST STOP 1640	OMAHA	NE	68179-1001	0 R R PROPERTY	HOUSTON	77009
SOUTHERN PACIFIC RAILROAD COMPANY UNION PACIFIC RAILROAD CO	1400 DOUGLAS ST STOP 1640	OMAHA	NE	68179-1001	0 R R PROPERTY	HOUSTON	77009
SOUTHWEST FREEWAY PROPERTIES LLC	10878 WESTHEIMER RD 226	HOUSTON	TX	77042-3202	1510 GOLIAD ST	HOUSTON	77007
SPAGNOLA CAROLINE	1312 BEACHTON ST	HOUSTON	TX	77007-4202	1312 BEACHTON ST	HOUSTON	77007
SPARTAN EQUITY LLC	5868 WESTHEIMER RD STE 405	HOUSTON	TX	77007-5641	410 JAMES ST	HOUSTON	77009
SPENCER WILLIAMS	1860 WHITE OAK DR APT 362	HOUSTON	TX	77009-7573	306 QUITMAN ST	HOUSTON	77009
SQUIER HOLDINGS LLC	6 PINEWOLD CIR	HOUSTON	TX	77056-1400	1812 EVERETT ST	HOUSTON	77009
SS NORTH MAIN STUDIOS LLC	5334 CHEROKEE ST	HOUSTON	TX	77005-1702	1919 N MAIN ST	HOUSTON	77009
SSN INVESTMENTS LLC	16107 KENSINGTON DR APT 290	SUGAR LAND	TX	77479-4224	0 WINTER	HOUSTON	77007
STANLEY FAMILY LP	PO BOX 906	STAFFORD	TX	77497-0906	1708 FREEMAN ST	HOUSTON	77009
STANLEY FAMILY LP	PO BOX 906	STAFFORD	TX	77497-0906	1703 EVERETT ST	HOUSTON	77009
STANLEY FAMILY LP	PO BOX 906	STAFFORD	TX	77497-0906	705 HARRINGTON ST	HOUSTON	77009
STANLEY FAMILY LP	PO BOX 906	STAFFORD	TX	77497-0906	1714 FREEMAN ST	HOUSTON	77009
STANLEY FAMILY LP	PO BOX 906	STAFFORD	TX	77497-0906	1721 GENTRY ST	HOUSTON	77009
STANLEY FAMILY LP	PO BOX 906	STAFFORD	TX	77497-0906	1721 COMMON ST 5	HOUSTON	77009
STANLEY FAMILY LP	PO BOX 906	STAFFORD	TX	77497-0906	1801 COMMON ST 8	HOUSTON	77009
STANLEY FAMILY LP	PO BOX 906	STAFFORD	TX	77497-0906	1811 COMMON ST 4	HOUSTON	77009
STANLEY FAMILY LP	PO BOX 906	STAFFORD	TX	77497-0906	1113 PINCKNEY ST	HOUSTON	77009
STANLEY JOHN W AND SARA	PO BOX 906	STAFFORD	TX	77497-0906	0 FREEMAN ST	HOUSTON	77009
STANLEY PROPERTIES INTERESTS LLC	PO BOX 906	STAFFORD	TX	77497-0906	907 HARRINGTON ST	HOUSTON	77009
STANLEY PROPERTY INTERESTS LLC	PO BOX 906	STAFFORD	TX	77497-0906	1612 EVERETT ST	HOUSTON	77009
STANLEY PROPERTY INTERESTS LLC	PO BOX 906	STAFFORD	TX	77497-0906	1707 EVERETT ST	HOUSTON	77009
STANLEY PROPERTY INTERESTS LLC	PO BOX 906	STAFFORD	TX	77497-0906	1715 CHESTNUT ST	HOUSTON	77009
STANLEY PROPERTY INTERESTS LLC	PO BOX 906	STAFFORD	TX	77497-0906	1702 CHESTNUT ST	HOUSTON	77009
STANLEY PROPERTY INTERESTS LLC	PO BOX 906	STAFFORD	TX	77497-0906	905 HARRINGTON ST	HOUSTON	77009
STANLEY PROPERTY INTERESTS LLC	PO BOX 906	STAFFORD	TX	77497-0906	909 HARRINGTON ST	HOUSTON	77009
STANLEY PROPERTY INTERESTS LLC	PO BOX 906	STAFFORD	TX	77497-0906	1211 HARRINGTON ST	HOUSTON	77009
STANLEY PROPERTY INTERESTS LLC	PO BOX 906	STAFFORD	TX	77497-0906	1805 COMMON ST	HOUSTON	77009
STANLEY PROPERTY INTERESTS LLC	PO BOX 906	STAFFORD	TX	77497-0906	2016 FULTON ST	HOUSTON	77009
STANLEY PROPERTY INTERESTS LLC	PO BOX 906	STAFFORD	TX	77497-0906	2103 FULTON ST	HOUSTON	77009
STARKS DENNIS	607 WHITE WING LN	HOUSTON	TX	77079-6812	1620 KEENE ST	HOUSTON	77009
STATE OF TEXAS	P O BOX 1386	HOUSTON	TX	77251-1386	0 HOGAN	HOUSTON	77009
STATE OF TEXAS ATTN TX DOT	PO BOX 1386	HOUSTON	TX	77251-1386	0 CONTI ST	HOUSTON	77002
STATE OF TEXAS ATTN TX DOT	PO BOX 1386	HOUSTON	TX	77251-1386	0 HIGH ST	HOUSTON	77002
STATE OF TEXAS ATTN TX DOT	PO BOX 1386	HOUSTON	TX	77251-1386	0 WALNUT ST	HOUSTON	77002
STEPANEK MATTHEW	1001 PASCHALL ST	HOUSTON	TX	77009-8443	1001 PASCHALL ST	HOUSTON	77009
STERLING EDWARD ATTN CLAUDIA M STERLING	1206 CROCKETT ST	HOUSTON	TX	77007-4216	1206 CROCKETT ST	HOUSTON	77007
STERLING FAMILY PROPERTIES LLC	PO BOX 1837	BELLAIRE	TX	77402-1837	0 ELDER ST	HOUSTON	77007
STERLING FAMILY PROPERTIES LLC	PO BOX 1837	BELLAIRE	TX	77402-1837	0 ELDER ST	HOUSTON	77007
STEVENS MARC J	409 PASCHALL ST	HOUSTON	TX	77009-8035	409 PASCHALL ST	HOUSTON	77009
STILES ROBERT B	1314 BEACHTON ST	HOUSTON	TX	77007-4202	1314 BEACHTON ST	HOUSTON	77007
STOCKYARDS DEV GROUP LLC	4545 BISSONNET ST STE 100	BELLAIRE	TX	77401-3000	1902 N MAIN ST	HOUSTON	77009
STOCKYARDS DEV GROUP LLC	4545 BISSONNET ST STE 100	BELLAIRE	TX	77401-3000	1903 N MAIN ST	HOUSTON	77009
STONE ADRIANNE E AND ABRAHAM J	1505 FREEMAN ST	HOUSTON	TX	77009-8510	1505 FREEMAN ST	HOUSTON	77009
STRAUS TYLER	1312 DART ST	HOUSTON	TX	77007-6206	1312 DART ST	HOUSTON	77007
STROUD JAMES R AND ERIN	1809 CHESTNUT ST	HOUSTON	TX	77009-8626	1809 CHESTNUT ST	HOUSTON	77009
SUSTAITA RICARDO	447 HOFFMAN ST	HOUSTON	TX	77020-3035	902 HARRINGTON ST	HOUSTON	77009
SWENBERG CARL AND MEGAN	2207 KEENE ST	HOUSTON	TX	77009-8019	2207 KEENE ST	HOUSTON	77009
TALICHET RENTAL LLC	802 WOODLAND ST	HOUSTON	TX	77009-6542	1005 PASCHALL ST	HOUSTON	77009
TAPIA MARTIN S AND LUCIA	1913 CHESTNUT ST	HOUSTON	TX	77009-8405	1913 CHESTNUT ST	HOUSTON	77009
TAYLOR ERICA	1707 FULTON ST	HOUSTON	TX	77009-8607	1707 FULTON ST	HOUSTON	77009
TCL GULF FREEWAY LLC	4445 GULF FWY	HOUSTON	TX	77023-3529	1315 EDWARDS ST	HOUSTON	77007
TELLO MICHAEL R AND LYNNETTE	4009 BADEN ST	HOUSTON	TX	77009-4710	2220 SOUTH ST	HOUSTON	77009
TEXAS DEVELOPMENT GROUP LLC	1507 HICKORY ST	HOUSTON	TX	77007-4127	1711 HOLLY ST	HOUSTON	77007
TEXAS DEVELOPMENT GROUP LLC	1148 ALEXANDER ST	HOUSTON	TX	77008-6635	1613 HICKORY ST	HOUSTON	77007
THE JERE H DIAL III TRUST AND	21827 BARTON PARK LN	KATY	TX	77450-7462	314 HOGAN ST	HOUSTON	77009
THE UNIVERSITY OF HOUSTON ATTN OFFICE OF REAL ESTATE SERVICES	5000 GULF FWY BLDG 1	HOUSTON	TX	77204-8017	320 N MAIN ST	HOUSTON	77002
THE UNIVERSITY OF HOUSTON ATTN OFFICE OF REAL ESTATE SERVICES	5000 GULF FWY BLDG 1	HOUSTON	TX	77204-8017	320 N MAIN ST	HOUSTON	77002
THE UNIVERSITY OF HOUSTON ATTN OFFICE OF REAL ESTATE SERVICES	5000 GULF FWY BLDG 1	HOUSTON	TX	77204-8017	0 N MAIN ST	HOUSTON	77002
THE UNIVERSITY OF HOUSTON SYSTEM ATTN OFFICE OF REAL ESTATE SERVICES	5000 GULF FWY BLDG 1	HOUSTON	TX	77204-8017	316 N MAIN ST	HOUSTON	77002
THE UNIVERSITY OF HOUSTON SYSTEM ATTN OFFICE OF REAL ESTATE SERVICES	5000 GULF FWY BLDG 1	HOUSTON	TX	77204-8017	0 N MAIN ST	HOUSTON	77002
THOMAS B EATON JR REVOCABLE TRUST	PO BOX 1607	HOUSTON	TX	77251-1607	1200 HOLLY ST	HOUSTON	77007
THOMAS B EATON JR REVOCABLE TRUST	PO BOX 1607	HOUSTON	TX	77251-1607	0 DART	HOUSTON	77007
THOMAS B EATON JR REVOCABLE TRUST	PO BOX 1607	HOUSTON	TX	77251-1607	0 DART	HOUSTON	77007
THOMAS B EATON JR REVOCABLE TRUST	PO BOX 1607	HOUSTON	TX	77251-1607	1005 DART ST	HOUSTON	77007
THOMAS B EATON JR REVOCABLE TRUST	PO BOX 1607	HOUSTON	TX	77251-1607	1201 HOLLY ST	HOUSTON	77007
THOMAS B EATON JR REVOCABLE TRUST	PO BOX 1607	HOUSTON	TX	77251-1607	0 HOLLY ST	HOUSTON	77007
TIBBITS CHARLES AND MONET D	1105 HOUSTON AVE	HOUSTON	TX	77007-7737	1110 DART ST	HOUSTON	77007
TIBBITS CHARLES B JR	1102 DART ST APT 2	HOUSTON	TX	77007-4269	1102 DART ST	HOUSTON	77007
TIERINA CATALINA	2018 EVERETT ST	HOUSTON	TX	77009-8430	2018 EVERETT ST	HOUSTON	77009
TINLEY MATTHEW	214 HENRY ST APT A	HOUSTON	TX	77009-8011	205 PASCHALL ST	HOUSTON	77009
TOMALEWSKI VINCENT MICHAEL	1601 GOLIAD ST	HOUSTON	TX	77007-4235	1601 GOLIAD ST	HOUSTON	77007
TOOMEY GUSEMAN FAMILY LTD	1511 NORTH BLVD	HOUSTON	TX	77006-6327	0 SPRING ST	HOUSTON	77007
TORRES DAVID	1404 SUMMER ST	HOUSTON	TX	77007-4156	1404 SUMMER ST	HOUSTON	77007
TORRES J L	406 WINNIE ST	HOUSTON	TX	77009-8051	406 WINNIE ST	HOUSTON	77009
TORRES MICHAEL A AND RAQUEL	1711 CHESTNUT ST	HOUSTON	TX	77009-8601	1711 CHESTNUT ST	HOUSTON	77009
TOVAR JESUS P	2013 FULTON ST	HOUSTON	TX	77009-8423	2011 FULTON ST	HOUSTON	77009
TOWWORKS HOLDINGS LLC	1719 HOUSTON AVE	HOUSTON	TX	77007-4139	1719 HOUSTON AVE	HOUSTON	77007
TPC ENDEAVORS LLC	4690 SWEETWATER BLVD STE 140	SUGAR LAND	TX	77479-3468	1003 BROOKS ST 1	HOUSTON	77009
TPC ENDEAVORS LLC	1015 BROOKS ST	HOUSTON	TX	77009-8804	1015 BROOKS ST	HOUSTON	77009
TRAKNYAK GABRIEL	1104 GARGAN ST	HOUSTON	TX	77009-8452	1104 GARGAN ST	HOUSTON	77009
TRAN ANNE	2010 HOUSTON AVE	HOUSTON	TX	77007-2944	2010 HOUSTON AVE	HOUSTON	77007
TREVINO HELEN T	315 HOLLIVALE DR	HOUSTON	TX	77060-5421	1918 EVERETT ST	HOUSTON	77009
TREVINO JEFFREY D	315 EMBRY ST	HOUSTON	TX	77009-5654	1218 SPRING ST	HOUSTON	77007
TREVINO MIKE	322 HOLLIVALE DR	HOUSTON	TX	77060-5422	1916 EVERETT ST	HOUSTON	77009
TREVINO SANTOS R	12027 MOONGLow DR	HOUSTON	TX	77038-2803	1410 BINGHAM ST	HOUSTON	77007
TRIGG FRANKIE MRS ATTN GEORGE TRIGG	PO BOX 10128	HOUSTON	TX	77206-0128	1813 COMMON ST	HOUSTON	77009
TRINITY BAPTIST CHURCH	1202 HOGAN ST	HOUSTON	TX	77009-8600	1202 HOGAN ST	HOUSTON	77009
TRUJILLO ADELA R ESTATE OF	1615 GANO ST	HOUSTON	TX	77009-8721	1615 GANO ST	HOUSTON	77009
TRUJILLO-ZAMORA ARLENE	121 MARIE ST	HOUSTON	TX	77009-8061	121 MARIE ST	HOUSTON	77009
TRUST B OF THE DIAL TRUST	21827 BARTON PARK LN	KATY	TX	77450-7462	1114 HARRINGTON ST	HOUSTON	77009
TRUST B OF THE DIAL TRUST	21827 BARTON PARK LN	KATY	TX	77450-7462	406 PASCHALL ST	HOUSTON	77009
TSUJISANGYO LTD ATTN AMSY	24 GREENWAY PLAZA STE 1305	HOUSTON	TX	77046-2425	1315 SHEARN ST	HOUSTON	77007
TUFFLI CO INC	2245 W 190TH ST	TORRANCE	CA	90504-6001	1800 SOUTH ST	HOUSTON	77009
TUFFLI CO INC	2245 W 190TH ST	TORRANCE	CA	90504-6001	0 HOGAN ST	HOUSTON	77009
TUFFLI CO INC	2245 W 190TH ST	TORRANCE	CA	90504-6001	315 HIENSLEY ST	HOUSTON	77009
TUFFLI CO INC	2245 W 190TH ST	TORRANCE	CA	90504-6001	307 HIENSLEY ST	HOUSTON	77009
TUFFLI CO INC	2245 W 190TH ST	TORRANCE	CA	90504-6001	0 HIENSLEY ST	HOUSTON	77009
TUFFLI CO INC	2245 W 190TH ST	TORRANCE	CA	90504-6001	1711 SOUTH ST	HOUSTON	77009
TUFFLI CO INC	2245 W 190TH ST	TORRANCE	CA	90504-6001	0 SOUTH ST	HOUSTON	77009

Table 9
PROPERTY OWNER INFORMATION

4.2367-Acre South Street Parcel
1685 and 1695 South Street
Houston, Texas

OWNER NAME	MAILING ADDRESS	CITY	STATE	ZIP	PHYSICAL ADDRESS	PHYSICAL CITY	PHYSICAL ZIP
TUFFLI CO INC	2245 W 190TH ST	TORRANCE	CA	90504-6001	1811 SOUTH ST	HOUSTON	77009
TUFFLI CO INC	2245 W 190TH ST	TORRANCE	CA	90504-6001	1800 HOGAN ST	HOUSTON	77009
TUFFLI CO INC	2245 W 190TH ST	TORRANCE	CA	90504-6001	1805 SOUTH ST	HOUSTON	77009
TUFFLI CO INC	2245 W 190TH ST	TORRANCE	CA	90504-6001	0 PINKNEY ST	HOUSTON	77009
TUFFLI COMPANY	2245 W 190TH ST	TORRANCE	CA	90504-6001	1700 GLASER DR	HOUSTON	77009
TUFFLI COMPANY INC	2245 W 190TH ST	TORRANCE	CA	90504-6001	0 HENSLEY ST	HOUSTON	77009
TUFFLI COMPANY INC	2245 W 190TH ST	TORRANCE	CA	90504-6001	1813 SOUTH ST	HOUSTON	77009
TUFFLI COMPANY INC	2245 W 190TH ST	TORRANCE	CA	90504-6001	0 HOGAN ST	HOUSTON	77009
TUFFLI COMPANY INC	2245 W 190TH ST	TORRANCE	CA	90504-6001	0 HOGAN	HOUSTON	77009
TUFFLI COMPANY INC	2245 W 190TH ST	TORRANCE	CA	90504-6001	0 HOGAN	HOUSTON	77009
TUFFLI COMPANY INC	2245 W 190TH ST	TORRANCE	CA	90504-6001	0 GLASER ST	HOUSTON	77009
TUFFLI COMPANY INC	2245 W 190TH ST	TORRANCE	CA	90504-6001	0 MYRTLE ST	HOUSTON	77009
UNION PACIFIC RAILROAD COMPANY UNION PACIFIC RAILROAD CO	1400 DOUGLAS ST STOP 1640	OMAHA	NE	68179-1001	902 WASHINGTON AVE	HOUSTON	77002
UNION PACIFIC RAILROAD COMPANY UNION PACIFIC RAILROAD CO	1400 DOUGLAS ST STOP 1640	OMAHA	NE	68179-1001	0 WINTER	HOUSTON	77002
UNION PACIFIC RAILROAD COMPANY UNION PACIFIC RAILROAD CO	1400 DOUGLAS ST STOP 1640	OMAHA	NE	68179-1001	0 WINTER	HOUSTON	77002
UNION PACIFIC RAILROAD COMPANY UNION PACIFIC RAILROAD CO	1400 DOUGLAS ST STOP 1640	OMAHA	NE	68179-1001	0 WASHINGTON AVE	HOUSTON	77002
UNION PACIFIC RAILROAD COMPANY UNION PACIFIC RAILROAD CO	1400 DOUGLAS ST STOP 1640	OMAHA	NE	68179-1001	0 WASHINGTON AVE	HOUSTON	77002
UNION PACIFIC RAILROAD COMPANY UNION PACIFIC RAILROAD CO	1400 DOUGLAS ST STOP 1640	OMAHA	NE	68179-1001	0 WASHINGTON AVE	HOUSTON	77002
UNION PACIFIC RR ATTN REAL ESTATE DIV PATRICK M MORAN	1400 DOUGLAS ST	OMAHA	NE	68179-1001	0 N MAIN ST	HOUSTON	77002
UNION PACIFIC RR AND REAL ESTATE DIV PATRICK M MORAN	1400 DOUGLAS ST	OMAHA	NE	68179-1001	1507 KEENE	HOUSTON	77009
UNION PACIFIC RR AND REAL ESTATE DIV PATRICK M MORAN	1400 DOUGLAS ST	OMAHA	NE	68179-1001	0 HARRINGTON ST	HOUSTON	77009
UNIVERSITY OF HOUSTON SYSTEM	5000 GULF FWY BLDG 1 STE 110	HOUSTON	TX	77204-8017	417 N MAIN ST	HOUSTON	77002
UNIVERSITY OF HOUSTON	5000 GULF FWY BLDG 1	HOUSTON	TX	77204-8017	0 ALLEN ST	HOUSTON	77002
UNIVERSITY OF HOUSTON	5000 GULF FWY BLDG 1	HOUSTON	TX	77204-8017	0 MAIN ST	HOUSTON	77002
UNIVERSITY OF HOUSTON	5000 GULF FWY BLDG 1	HOUSTON	TX	77004	1 MAIN ST 562	HOUSTON	77002
UNIVERSITY OF HOUSTON	5000 GULF FREEWAY BLDG 1 STE 110	HOUSTON	TX	77204	1 MAIN ST	HOUSTON	77002
UNIVERSITY OF HOUSTON	5000 GULF FWY BLDG 1	HOUSTON	TX	77004	1 MAIN ST	HOUSTON	77002
UNIVERSITY OF HOUSTON	5000 GULF FWY BLDG 1	HOUSTON	TX	77204-8017	0 WASHINGTON AVE	HOUSTON	77002
UNIVERSITY OF HOUSTON ATTN OFFICE OF REAL ESTATE SERVICES	5000 GULF FWY BLDG 1	HOUSTON	TX	77204-8017	427 N MAIN ST	HOUSTON	77002
UNIVERSITY OF HOUSTON ATTN OFFICE OF REAL ESTATE SERVICES	5000 GULF FWY BLDG 1	HOUSTON	TX	77204-8017	325 N MAIN ST	HOUSTON	77002
UNIVERSITY OF HOUSTON ATTN OFFICE OF REAL ESTATE SERVICES	5000 GULF FWY BLDG 1	HOUSTON	TX	77204-8017	0 DALY ST	HOUSTON	77002
UNIVERSITY OF HOUSTON N	5000 GULF FWY BLDG 1	HOUSTON	TX	77204-8017	308 WASHINGTON AVE	HOUSTON	77002
UNIVERSITY OF HOUSTON SYSTEM	5000 GULF FWY BLDG 1 STE 110	HOUSTON	TX	77204-8017	407 N MAIN ST	HOUSTON	77002
UNIVERSITY OF HOUSTON SYSTEM	4302 UNIVERSITY DR STE 226	HOUSTON	TX	77204-2011	0 DALY PL	HOUSTON	77009
UNIVERSITY OF HOUSTON SYSTEM ATTN OFFICE OF REAL ESTATE SERVICES	5000 GULF FWY BLDG 1	HOUSTON	TX	77204-8017	404 WASHINGTON AVE	HOUSTON	77002
UNIVERSITY OF HOUSTON SYSTEM ATTN OFFICE OF REAL ESTATE SERVICES	5000 GULF FWY BLDG 1	HOUSTON	TX	77204-8017	315 N MAIN ST	HOUSTON	77002
UNIVERSITY OF HOUSTON SYSTEM ATTN OFFICE OF REAL ESTATE SERVICES	5000 GULF FWY BLDG 1 STE 110	HOUSTON	TX	77023-4634	0 N MAIN ST	HOUSTON	77002
URIBE CLAUDIA	PO BOX 55055	HOUSTON	TX	77255-5055	2005 EVERETT ST	HOUSTON	77009
UZMA PROPERTY DEV LLC	175 MONARCH TRAIL	SUGAR LAND	TX	77498-2519	1314 HOUSTON AVE	HOUSTON	77007
VACA AVILA ROCIO	2DA CERRADA DE CAMPANITAS MZ 83 LT 54 SAN JOSE DEL JARAL ATIZAPAN DE ZARAGOZA	LOPEZ MATEOS	EM		416 BISHOP ST	HOUSTON	77009
VALDEZ ESTHER	2117 CHESTNUT ST M	HOUSTON	TX	77009-8117	2117 CHESTNUT ST	HOUSTON	77009
VALDEZ JAIME GONZALES	19452 VANOWEN ST	RESEDA	CA	91335-4919	505 GARGAN ST	HOUSTON	77009
VALDEZ MANUEL S	410 PASCHALL ST	HOUSTON	TX	77009-8036	410 PASCHALL ST	HOUSTON	77009
VALENCIA SYLVIA	2109 GENTRY ST	HOUSTON	TX	77009-8148	2109 GENTRY ST	HOUSTON	77009
VARNER JOSEPH STANLEY AND MARY AMELIA	3316 BINZ ST	HOUSTON	TX	77004-7844	2307 KEENE ST	HOUSTON	77009
VASQUEZ J	1111 HARRINGTON ST	HOUSTON	TX	77009-8836	1619 COMMON ST	HOUSTON	77009
VASQUEZ JANIE R	1111 HARRINGTON ST	HOUSTON	TX	77009-8836	1111 HARRINGTON ST	HOUSTON	77009
VASQUEZ MARIA E	24423 GLEN LOCH DR	SPRING	TX	77380-2516	1121 HARRINGTON ST	HOUSTON	77009
VASQUEZ REYNALDO M	609 BURNETT ST	HOUSTON	TX	77009-8506	609 BURNETT ST	HOUSTON	77009
VASQUEZ ROSA	305 WINNIE ST	HOUSTON	TX	77009-8048	305 WINNIE ST	HOUSTON	77009
VEGA ARMANDO R	2317 GENTRY ST	HOUSTON	TX	77009-7854	2109 EVERETT ST	HOUSTON	77009
VEGA ARMANDOR ET UX	2317 GENTRY ST	HOUSTON	TX	77009-7854	1721 CHESTNUT ST	HOUSTON	77009
VELHO JOSVEL FERRES	1410 EDWARDS ST	HOUSTON	TX	77007-6212	1410 EDWARDS ST	HOUSTON	77007
VERA CAVEFANO	10917 WIGGINS ST	HOUSTON	TX	77029-2862	419 JAMES ST	HOUSTON	77009
VIGORO INVESTMENTS LLC	330 RAYBORD RD STE 394	SPRING	TX	77386-1980	3008 FLETCHER ST 10	HOUSTON	77009
VILLAREAL ROBERT ET AL	2112 GENTRY ST	HOUSTON	TX	77009-8149	2112 GENTRY ST	HOUSTON	77009
VILLAREAL HORACIO G JR	2013 GENTRY ST	HOUSTON	TX	77009-8455	2013 GENTRY ST	HOUSTON	77009
VILLAREAL HORACIO G JR	2012 CHESTNUT ST	HOUSTON	TX	77009-8408	2012 CHESTNUT ST	HOUSTON	77009
VILLEGAS ALEXIS P	1314 SUMMER ST	HOUSTON	TX	77007-4154	1314 SUMMER ST	HOUSTON	77007
VILLEGAS LEONARDO A AND CYNTHIA L	16502 SAINT HELIER ST	JERSEY VILLAGE	TX	77040-2068	1807 LEWIS ST	HOUSTON	77009
VILCHAKIS MICHAEL	1202 DART ST	HOUSTON	TX	77007-4224	1202 DART ST	HOUSTON	77007
W G INTERESTS LTD	3234 WESTHEIMER RD	HOUSTON	TX	77098-1000	1140 ROTHWELL ST	HOUSTON	77002
W W N CORPORATION	3303 W 12TH ST	HOUSTON	TX	77008-6121	1519 FULTON ST	HOUSTON	77009
WALKER MARLENE	246 SW 5TH CT APT 1	DEERFIELD BEACH	FL	33441-4668	1619 BEACHTON ST	HOUSTON	77007
WALTERS ISIAH ESTATE OF AND PAULINE COURETT WILSON	9414 HADDICK ST	HOUSTON	TX	77028-1224	1006 EDWARDS ST	HOUSTON	77007
WALTERS NADEZHDA	2112 CHESTNUT ST	HOUSTON	TX	77009-8118	2112 CHESTNUT ST	HOUSTON	77009
WARREN AND BYFORD INVESTMENTS LLC	5614 SAXON DR	HOUSTON	TX	77092-5141	404 QUITMAN ST 4	HOUSTON	77009
WE 69 LLC	1600 WEST LOOP SOUTH STE 900	HOUSTON	TX	77027-3050	1125 PROVIDENCE ST	HOUSTON	77002
WEINBERG STEVE AND MICHAEL	819 HOGAN ST	HOUSTON	TX	77009-8633	819 HOGAN ST	HOUSTON	77009
WHEELER ORFELINDA	2313 FLETCHER ST	HOUSTON	TX	77009-7717	2313 FLETCHER ST	HOUSTON	77009
WIEMANN PHILIP	2022 EVERETT ST	HOUSTON	TX	77009-8420	2022 EVERETT ST	HOUSTON	77009
WILLIAMS ADAM J	904 HARRINGTON ST	HOUSTON	TX	77009-8833	904 HARRINGTON ST	HOUSTON	77009
WILLIAMS BRENDA SIMMONS	1409 GOLIAD ST	HOUSTON	TX	77007-4231	1409 GOLIAD ST	HOUSTON	77007
WILLIAMS CLARA LEE	600 W 9TH ST APT 511	LOS ANGELES	CA	90015-4314	1709 SOUTH ST	HOUSTON	77009
WILLIAMS ESTHER B	5130 CHENNAULT RD	HOUSTON	TX	77033-2629	0 SUMMER ST	HOUSTON	77007
WILLIAMS JONATHAN W AND LEE ETTA M	1387 W GULF BANK RD	HOUSTON	TX	77088-3652	1917 CHESTNUT ST	HOUSTON	77009
WILLIAMS OLINDA J	1302 SHEARN ST	HOUSTON	TX	77007-4146	1302 SHEARN ST	HOUSTON	77007
WINKEL DAVID AND ALMA	2212 SOUTH ST	HOUSTON	TX	77009-8041	2212 SOUTH ST	HOUSTON	77009
WONG CHUNG YAN	4623 TURF VALLEY	HOUSTON	TX	77084-3539	1910 CHESTNUT ST	HOUSTON	77009
WOOD WAYLON AND ESTHER	706 W 31ST ST	HOUSTON	TX	77018-7510	1819 SOUTH ST	HOUSTON	77009
WORLD MISSIONS OUTREACH CHURCH INC BOBBY CROW	PO BOX 5536	BROWNSVILLE	TX	77823-5536	1719 GENTRY ST	HOUSTON	77009
WU HSIU MAY	1806 CHESTNUT ST	HOUSTON	TX	77009-8627	1806 CHESTNUT ST	HOUSTON	77009
WU JOYCE J	PO BOX 701013	HOUSTON	TX	77270-1013	1716 FREEMAN ST	HOUSTON	77009
WU JOYCE J	PO BOX 701013	HOUSTON	TX	77270-1013	2205 FLETCHER ST	HOUSTON	77009
WUERTZ WILLIAM D II	1210 SHEARN ST	HOUSTON	TX	77007-4254	1210 SHEARN ST	HOUSTON	77007
YANG BO	1305 SUMMER ST	HOUSTON	TX	77007-4153	1305 SUMMER ST	HOUSTON	77007
YERKOVICH ERIC	PO BOX 90174	AUSTIN	TX	78709-0174	1505 CHESTNUT ST	HOUSTON	77009
YNINGUES CONSUELO	7330 BURKRIDGE DR	HOUSTON	TX	77041-1847	2122 CHESTNUT ST	HOUSTON	77009
YOUNG SAMANTHA L	1919 GENTRY ST	HOUSTON	TX	77009-8453	1919 GENTRY ST	HOUSTON	77009
YUN PANG LP	PO BOX 771533	HOUSTON	TX	77215-1533	1609 GENTRY ST	HOUSTON	77009
ZACARIAS FELIX AND LOU A	1109 SUMMER ST	HOUSTON	TX	77007-4256	1109 SUMMER ST	HOUSTON	77007
ZALESKI DINAH A ATTN ENRIQUETA DIAZ	2322 GENTRY ST	HOUSTON	TX	77009-7855	1620 COMMON ST	HOUSTON	77009
ZALESKI DINAH ALFORD	2322 GENTRY ST	HOUSTON	TX	77009-7855	1003 JAMES ST	HOUSTON	77009
ZAMIR INVESTMENTS INC	PO BOX 22957	HOUSTON	TX	77227-2957	1011 WOOD ST 10	HOUSTON	77002
ZAMORA ALICE C AND LEANDRO	110 NAGLE ST	HOUSTON	TX	77003-2338	1801 LEWIS ST	HOUSTON	77009
ZANY JUNE	1515 GANO ST	HOUSTON	TX	77009-8719	1515 GANO ST	HOUSTON	77009
ZAPATA GREGORIO AND CRESCENCIA	2120 EVERETT ST	HOUSTON	TX	77009-8127	2120 EVERETT ST	HOUSTON	77009
ZAPIEN APRIL AND LUIS	1212 BINGHAM ST	HOUSTON	TX	77007-4214	1215 BINGHAM ST	HOUSTON	77007
ZARAGOZA M GLORIA ESTATE OF	207 MARIE ST	HOUSTON	TX	77009-8063	207 MARIE ST	HOUSTON	77009
ZARZANA EQUITIES LLC	18622 YORKSHIRE MANOR CT	SPRING	TX	77379-5323	1306 SUMMER ST	HOUSTON	77007
ZUNIGA ANGELINA	2117 FREEMAN ST	HOUSTON	TX	77009-8128	2117 FREEMAN ST	HOUSTON	77009
ZUNIGA FARAOAN AND CELESTINA	1920 EVERETT ST	HOUSTON	TX	77009-8418	1920 EVERETT ST	HOUSTON	77009

Appendix U

MUNICIPAL SETTING DESIGNATION APPLICATION

1685 & 1695 SOUTH STREET
HOUSTON, TEXAS


STATEMENT AND SIGNATURE BY LICENSED PROFESSIONAL ENGINEER OR GEOSCIENTIST


Form U-2012-01 is included in this Appendix and affirms COCs from sources on the Designated Property or migrating through the Designated Property more likely than not **do not exceed** a non-ingestion PCL on the property.

Appendix U – Completeness of Information and On-Site and Off-Site Impact(s)

To the best of my knowledge and belief, based upon a review of all public and private records and other information sources available to me in the exercise of due diligence, the opinions stated and conclusions made in this application are supported by such information, and the technical and scientific information submitted with the application is true, accurate and complete. Based on such review, the contaminants of concern from sources on the designated property or migrating from or through the designated property more likely than not [do exceed] OR [do not exceed] a non-ingestion protective concentration level on property beyond the boundaries of the designated property. Further, I certify that all requirements of Section 47-762 of the Houston Code of Ordinances have been met, including demonstration that the groundwater contamination plume has been fully delineated and is stable or contracting in size.

Richard Urwin
(Name)
Project Scientist
(Title)
Braun Intertec
(Firm)

Signature:  Date: 8/21/2023



Professional Seal

Appendix V

MUNICIPAL SETTING DESIGNATION APPLICATION

**1685 & 1695 SOUTH STREET
HOUSTON, TEXAS**

**STATEMENT BY LICENSED PROFESSIONAL
ENGINEER OR GEOSCIENTIST REGARDING EXCEEDING NON-INGESTION PCLS
OFF-SITE**

This section is not applicable as there are no known concentrations, originating from the Designated Property, exceeding non-ingestion PCLs off-Site.

Appendix W

MUNICIPAL SETTING DESIGNATION APPLICATION

**1685 & 1695 SOUTH STREET
HOUSTON, TEXAS**

STATEMENT AND SIGNATURE BY APPLICANT

Form W is included in this Appendix.

Appendix W – Accuracy of Information

I certify under penalty of law that this application and all attachments were prepared under my direction or supervision in a manner designed to assure that qualified personnel properly gathered and evaluated the information submitted. Based on my inquiry of the persons responsible for gathering and evaluating the information, the information submitted is, to the best of my knowledge and belief, true, accurate and complete. I am aware that there are significant penalties for submitting false information, including the possibility of a fine and imprisonment for knowing violation.

Don Carruth
(Applicant's Name)
President
(Title)
Tull Company
(Company)

Signature: *Don Carruth* Date: 8/28/23

State of Texas §

County of Harris §
 §



(Seal)

This instrument was acknowledged before me on this day the ___ day of _____, 20__ by

(Print)

NOTARY PUBLIC, STATE OF TEXAS

Printed/Typed Name of Notary

My commission expires: _____

A notary public or other officer completing this certificate verifies only the identity of the individual who signed the document to which this certificate is attached, and not truthfulness, accuracy, or validity of that document.

State of California

County of Los Angeles

On August 28, 2023 before me, Jennifer Chung, Notary Public,
Date Name

personally appeared Don R. Carruth,
Name(s) of Signer(s)

who proved to me on the basis of satisfactory evidence to be the person(s) whose name(s) is/are subscribed to the within instrument and acknowledged to me that he/she/they executed the same in his/her/their authorized capacity(ies), and that by his/her/their signature(s) on the instrument the person(s), or the entity upon behalf of which the person(s) acted, executed the instrument.

I certify under penalty of perjury under the law of the State of California that the foregoing paragraph is true and correct.

Witness my hand and official seal.



Place Notary Seal and/or Stamp

Signature [Handwritten Signature]
Signature of Notary

OPTIONAL

Completing this information can deter alteration of the document or fraudulent reattachment of this form to an unintended document.

Description of Attached Document

Title or Type of Document: Appendix W - Accuracy of Information

Document Date: 8.28.2023 Number of Pages: 1

Signer(s) Other Than Named Above: NA

Appendix X

MUNICIPAL SETTING DESIGNATION APPLICATION

**1685 & 1695 SOUTH STREET
HOUSTON, TEXAS**

SIGNATURE BY PROPERTY OWNERS

Form X is included in this Appendix.

Appendix X – Signed Restrictive Covenant

I certify under penalty of law that I, the undersigned, as the real property owner or authorized agent of the designated property listed herein, have the legal authority and do agree to prohibit the use of designated groundwater in support of the Municipal Setting Designation by the Texas Commission on Environmental Quality.


Don Carruth
(Owner or Authorized Agent's Name)
President
(Title)
Tuffli Company
(Company)

Signature: Don Carruth Date: 8/28/23

If authorized agent, provide proof of legal authorization instrument in the application under appendix x.

State of Texas §

County of Harris §



(Seal)

This instrument was acknowledged before me on this day the ___ day of _____, 20__ by

(Print)

NOTARY PUBLIC, STATE OF TEXAS

Printed/Typed Name of Notary

My commission expires: _____

A notary public or other officer completing this certificate verifies only the identity of the individual who signed the document to which this certificate is attached, and not truthfulness, accuracy, or validity of that document.

State of California

County of Los Angeles

On August 28, 2023 before me, Jennifer Chung, Notary Public,
Date Name

personally appeared Don R. Carruth,
Name(s) of Signer(s)

who proved to me on the basis of satisfactory evidence to be the person(s) whose name(s) is/are subscribed to the within instrument and acknowledged to me that he/she/they executed the same in his/her/their authorized capacity(ies), and that by his/her/their signature(s) on the instrument the person(s), or the entity upon behalf of which the person(s) acted, executed the instrument.

I certify under penalty of perjury under the law of the State of California that the foregoing paragraph is true and correct.

Witness my hand and official seal.



Place Notary Seal and/or Stamp

Signature [Handwritten Signature]
Signature of Notary

OPTIONAL

Completing this information can deter alteration of the document or fraudulent reattachment of this form to an unintended document.

Description of Attached Document

Title or Type of Document: Appendix X - Signed Restrictive Covenant

Document Date: 8.28.2023 Number of Pages: 1

Signer(s) Other Than Named Above: NA

Appendix Y

MUNICIPAL SETTING DESIGNATION APPLICATION

1685 & 1695 SOUTH STREET
HOUSTON, TEXAS

CD CONTAINING PDF FILE AND MAILING ADDRESSES

Attached Supplemental Information

CD-ROM is attached to this Section containing:

PDF of Application
Electronic excel spreadsheet of well notice recipients
Electronic excel spreadsheet of real property owners
PDF of Well Log Report