



Municipal Setting Designation Application

**7721 Pinemont Drive
Houston, Texas**

Baker Hughes Company

October 16, 2023

→ The Power of Commitment

CITY OF HOUSTON



**PUBLIC WORKS AND
ENGINEERING**
PLANNING & DEVELOPMENT
DIVISION

Application for Approval of Municipal Setting Designation

APPLICANT INFORMATION

Applicant's Name: Baker Hughes Company
 Individual Private Entity Public Entity Non-Profit Entity Other _____
Address: 12645 West Airport Blvd, Sugarland, TX 77478
(Street) (City) (State) (Zip)
Phone No.: (832) 668-0112 Fax No.: N/A
Email: Christopher.Clodfelter@bakerhughes.com

Contact Information

Name of Contact: Christopher Clodfelter
Title: Environmental Remediation Liabilities Manager
Address: _____
(Street) (City) (State) (Zip)
Phone No.: _____ Fax No.: _____
Email: Christopher.Clodfelter@bakerhughes.com

Application Preparation

Application Prepared by: Jason Esselburn
Company: GHD
Address: 11451 Katy Fwy Ste 400, Houston, Texas 77079
(Street) (City) (State) (Zip)
Phone No.: 832-380-7645 Fax No.: _____
Email: Jason.Esselburn@ghd.com

SITE INFORMATION

Site HCAD No(s): 1314130010001

Site Name: 7721 Pinemont LLC

Site Size: 7.57 acres

Site Address: 7721 Pinemont Dr., Houston, TX 77040
(Street) (City) (State) (Zip)

(List all owners – additional sheet is attached, if needed)

Owner: Ray Sorsby

Owner Address: 7721 Pinemont Dr., Houston, TX 77040
(Street) (City) (State) (Zip)

Name of Contact: Ray Sorsby

Title: Partner

Organization: 7721 Pinemont LLC

Phone No.: _____ Fax No.: _____

Email: raysorsby@yahoo.com

Owner: _____

Owner Address: _____
(Street) (City) (State) (Zip)

Name of Contact: _____

Title: _____

Organization: _____

Phone No.: _____ Fax No.: _____

Email: _____

Owner: _____

Owner Address: _____
(Street) (City) (State) (Zip)

Name of Contact: _____

Title: _____

Organization: _____

Phone No.: _____ Fax No.: _____

Email: _____

Owner: _____

Owner Address: _____
(Street) (City) (State) (Zip)

Name of Contact: _____

Title: _____

Organization: _____

Phone No.: _____ Fax No.: _____

Email: _____

Owner: _____

Owner Address: _____
(Street) (City) (State) (Zip)

Name of Contact: _____

Title: _____

Organization: _____

Phone No.: _____ Fax No.: _____

Email: _____

Owner: _____

Owner Address: _____
(Street) (City) (State) (Zip)

Name of Contact: _____

Title: _____

Organization: _____

Phone No.: _____ Fax No.: _____

Email: _____

Owner: _____

Owner Address: _____
(Street) (City) (State) (Zip)

Name of Contact: _____

Title: _____

Organization: _____

Phone No.: _____ Fax No.: _____

Email: _____

ITEM	COH Use
<p>Executive Summary</p>	
<p>1. Provide a legal description of the boundaries of the designated property, including metes and bounds, and a copy of the deed for the property. <u>A professional surveyor currently registered with the Texas Board of Professional Surveying must certify that all property descriptions with metes and bounds are accurate.</u></p> <p style="text-align: center;"><u>Label "Appendix A"</u></p>	
<p>2. A description of the current use and, to the extent known, the anticipated use(s) of the designated property and properties within 500 feet of the boundary of the designated property.</p> <p style="text-align: center;"><u>Label "Appendix B"</u></p>	
<p>3. A site map showing.</p> <ul style="list-style-type: none"> a. The location of the designated property. b. The topography of the designated property as indicated on publicly available sources, which must note the watershed <u>including the nearest surface water body</u> and whether the designated property is located in a floodplain or floodway, as those terms are defined in Chapter 19 of the Code of Ordinances. c. The detected area of groundwater contamination. d. The location of all soil sampling locations and all groundwater monitoring wells. e. Groundwater gradients, to the extent known, and direction of groundwater flow. f. The ingestion protective concentration level exceedence zone for each contaminant of concern, to the extent known. g. Depth to groundwater for each affected zone. <p style="text-align: center;"><u>Label "Appendix C"</u></p>	
<p>4. Provide for each contaminant of concern within the designated groundwater:</p> <ul style="list-style-type: none"> a. A description of the ingestion protective concentration level exceedence zone and the non-ingestion protective concentration level exceedence zone, including a specification of the horizontal area and the minimum and maximum depth below ground surface. b. The level of contamination, the ingestion protective concentration level, and the non-ingestion protective concentration level, all expressed as mg/L units. c. Its basic geochemical properties (e.g., whether the contaminant of concern migrates with groundwater, floats or is soluble in water). <p style="text-align: center;"><u>Label "Appendix D"</u></p>	
<p>5. A table displaying the following information for each contaminant of concern, to the extent known:</p> <ul style="list-style-type: none"> a. The maximum concentration level for soil and groundwater, the ingestion protective concentration level, and the non-ingestion protective concentration level, all expressed as mg/kg for soils and mg/L for groundwater. b. The critical protective concentration level without the municipal setting designation, highlighting any exceedences. <p style="text-align: center;"><u>Label "Appendix E"</u></p>	

ITEM	COH Use Only
<p>6. If the plume extends beyond the limits of property owners listed in this application, list the owners of the additional property beneath which the plume(s) extend(s), and a summary of interactions with those property owners about the plume(s) and this MSD application. Please Note: You are not required under this item to notify affected property owners, only to provide a summary of who affected property owners are, and if there have been any communications. "No contact" can be an acceptable answer.</p> <p style="text-align: center;"><u>Label "Appendix F"</u></p>	
<p>7. A statement as to whether the source of the plume has been removed, the plume of contamination is stable (i.e. no change) or contracting, and the plume is delineated, <u>with the basis for that statement</u>. Please include historical sampling data.</p> <p style="text-align: center;"><u>Label "Appendix G"</u></p>	
<p>8. A statement as to whether contamination on and off the designated property <u>without</u> a Municipal Setting Designation <u>will exceed</u> a residential assessment level as defined in the Texas Risk Reduction Program or analogous residential level set by EPA, if known, and the basis for that statement.</p> <p style="text-align: center;"><u>Label "Appendix H"</u></p>	
<p>9. A statement as to whether contamination on and off the designated property <u>with</u> a Municipal Setting Designation <u>will exceed</u> a residential assessment level as defined in the Texas Risk Reduction Program or analogous residential level set by EPA, if known, and the basis for that statement.</p> <p style="text-align: center;"><u>Label "Appendix I"</u></p>	
<p>10. Identification of the points of origin of the contamination, to the extent known. <u>Please list the Potentially Responsible Party (PRP), if unknown, state unknown. (applications without the PRP listed will be deemed incomplete)</u></p> <p style="text-align: center;"><u>Label "Appendix J"</u></p>	
<p>11. Environmental regulatory actions, litigation, and plume identification.</p> <ul style="list-style-type: none"> a. A description of any environmental regulatory actions that have been taken within the past five years in connection with the designated property, to the extent known. b. A description of any litigation that has taken place within the past five years in connection with the designated property, to the extent known. c. A statement as to whether there are any other remediation activities by the applicant, or any other party or agency, which are not listed in the application. d. A statement as to which contamination plume and groundwater zone the applicant is including in the MSD. <p style="text-align: center;"><u>Label "Appendix K"</u></p>	
<p>12. A listing of all existing state or EPA registrations, permits, and identification numbers that applies to the designated property.</p> <p style="text-align: center;"><u>Label "Appendix L"</u></p>	

ITEM	COH Use Only
<p>13. Provide evidence that the designated property is currently or has previously been under the oversight of the TCEQ or the United States Environmental Protection Agency, as required by the Texas Health & Safety Code § 361.8065(c)(2)(A), and a description of the status of the designated property in the program (the program application number is sufficient evidence). Also, include the state or federal cleanup project manager's name.</p> <p style="text-align: center;"><u>Label "Appendix M"</u></p>	
<p>14. A summary of any environmental site assessment reports filed with TCEQ regarding any site investigations or response actions that are planned, ongoing or completed related to the designated property.</p> <p style="text-align: center;"><u>Label "Appendix N"</u></p>	
<p>15. A statement as to whether any public drinking water supply system exists that satisfies the requirements of Chapter 341 of the Texas Health and Safety Code and that supplies or is capable of supplying drinking water to the designated property and property within one-half mile of the designated property and the identity of each supply system.</p> <p style="text-align: center;"><u>Label "Appendix O"</u></p>	
<p>16. The name and address of each owner or operator of a water well registered or permitted by the state or the Houston-Galveston Subsidence District that is located within five miles of the boundary of the designated property, along with a map showing the location of each well and, to the extent known, a notation of whether each well is used for potable water. Well logs <u>must</u> be included in the electronic copy of the application, but should not be included in the hard copies. (An accompanying electronic excel file with mailing information should be included with your application.)</p> <p style="text-align: center;"><u>Label "Appendix P"</u></p>	
<p>17. The name and address of each retail public utility, as defined in section 13.002 of the Texas Water Code that owns or operates a groundwater supply well within five miles of the boundary of the designated property.</p> <p style="text-align: center;"><u>Label "Appendix Q"</u></p>	
<p>18. A listing of each municipality, other than the city of Houston, with a corporate limit within one-half mile of the boundary of the designated property.</p> <p style="text-align: center;"><u>Label "Appendix R"</u></p>	
<p>19. A listing of each municipality, other than the city of Houston, that owns or operates a groundwater supply well within five miles of the boundary of the designated property.</p> <p style="text-align: center;"><u>Label "Appendix S"</u></p>	
<p>20. A listing of owners of real property within 2,500 ft. of the boundary of the designated property as indicated by the most recent appraisal district records. Please Note: This requirement may include real property outside the City of Houston. Be sure to include <u>ALL</u> properties in the 2,500 ft. boundary. (An accompanying electronic excel file with mailing information should be included with your application.)</p> <p style="text-align: center;"><u>Label "Appendix T"</u></p>	

ITEM	COH Use Only
<p>21. Form U-2012-01 signed and sealed by a licensed professional engineer or licensed professional geoscientist authorized to practice in the State of Texas with expertise in environmental remediation. (Form U-2012-01 can be found at www.houstonmsd.org under the "Forms" section on the homepage.)</p> <p>Signing and sealing Form U-2012-01 certifies:</p> <ol style="list-style-type: none"> a. The contaminants of concern from sources on the designated property or migrating from or through the designated property more likely than not [do exceed] OR [do not exceed] a non-ingestion protective concentration level on property beyond the boundaries of the designated property. (select the appropriate statement) b. All requirements of Section 47-762 of the Houston Code of Ordinances have been met, including demonstration that the groundwater contamination plume has been fully delineated and is stable or contracting in size <p style="text-align: center;"><u>Label "Appendix U"</u></p>	
<p>22. If the licensed professional engineer or licensed professional geoscientist determines that contaminants of concern from sources on the designated property are migrating from or through the designated property more likely than not do exceed a non-ingestion protective concentration level on property beyond the boundary of the designated property, then the applicant must:</p> <ol style="list-style-type: none"> a. Specify the name and address of the owner of each property. b. Send a copy of the application to the owner of the property with the notice of the public meeting. c. Provide documentation that the designated property has been included in a state or federal program that requires that the entire non-ingestion protective concentration level exceedance zone be addressed to the satisfaction of the agency administering the program, along with documentation of the estimated time period in which it is to be addressed. An example of such a program is the Texas Voluntary Cleanup Program (section 361.501 of the Texas Health and Safety Code, as may be amended from time to time). d. Provide documentation upon completion of the state or federal program showing that the non-ingestion protective concentration level exceedances have been addressed to the satisfaction of the agency administering the program. <p style="text-align: center;"><u>Label "Appendix V"</u></p>	
<p>23. Form W-2012-01 certified/signed by the applicant and any authorized representatives of the applicant(s) listed in the application. (Form W-2012-01 is attached to the end of this application and can also be found at www.houstonmsd.org under the "Forms" section on the homepage.)</p> <p style="text-align: center;"><u>Label "Appendix W"</u></p>	
<p>24. Form X-2012-01 signed by the property owner or authorized agent (if an authorized agent, you must provide the legal authorization instrument). (Form W-2012-01 is attached to the end of this application and can also be found at www.houstonmsd.org under the "Forms" section on the homepage.)</p> <p style="text-align: center;"><u>Label "Appendix X"</u></p>	
<p>25. A CD (or other devise) containing the pdf file of the application, Excel spreadsheet of water well owners and property owners for mailing notices, and the pdf file of the well log report.</p> <p style="text-align: center;"><u>Label "Appendix Y"</u></p>	

Executive Summary

This Municipal Setting Designation (MSD) application is submitted for the designated property at 7721 Pinemont Dr., Houston, TX 77040 on behalf of Baker Hughes, the former property owner. The groundwater contamination beneath the property is the result of industrial activities, specifically related to the historical parts washer drain oil/water separator. The property is currently being used for industrial warehousing, and its current owner is 7721 Pinemont LLC. The Site is bordered by industrial properties to the west. The Site is bordered to the north by roadway (Pinemont Drive) and a mix of industrial, commercial, and office land use. The Site is bordered to the east by roadway (Clark Road), industrial and commercial properties. The Site is bordered to the south by industrial, commercial, and park/open space property. There are no known changes in planned future use of the Site and/or the properties in the vicinity of the Site.

Chemicals of Concern (COCs) in groundwater include tetrachloroethylene (PCE) and its daughter products/degradation byproducts: trichloroethylene (TCE), cis-1,2-dichloroethylene (cis-1,2-DCE), trans-1,2-dichloroethylene (trans-1,2-DCE), 1,1-dichloroethylene (1,1-DCE), and vinyl chloride (VC). This class of chemicals is generally referred to as chlorinated ethenes or chlorinated hydrocarbons. No non-aqueous phase liquid (NAPL) has been observed at the Site during groundwater monitoring, which has been ongoing since 2016.

The designated property has been in a State regulatory program since it was entered into the Texas Commission on Environmental Quality (TCEQ) Industrial and Hazardous Waste (IHW) Corrective Action Program on December 12, 2018. Its assigned Solid Waste Registration (SWR) ID is No. 88169. The applicable program rules are the Texas Risk Reduction Program (TRRP) rules (30 Texas Administrative Code (TAC) Chapter 350). Results of multiple subsurface investigations and ongoing semi-annual groundwater monitoring events have been submitted for the designated property and have been reviewed by the TCEQ. The status of the designated property in the IHW Corrective Action Program is “ongoing investigation and assessment”, and the TCEQ Corrective Action Program Project Manager assigned to the designated property is Timothy Brown.

During assessment efforts, exceedances of critical protective concentration levels (PCLs) in soil and groundwater were fully delineated to residential assessment levels (RALs), with the exception of those at MW-4, which is located on the west boundary of the property, hydraulically downgradient from neighboring industrial facilities, and hydraulically upgradient from the affected property on the Site. MW-4 is believed to be impacted by off Site sources, which is why no further delineation work was done. This assertion was supported by the TCEQ in the February 6, 2020, Affected Property Assessment Report (APAR) approval letter. Again, this area of contamination appears to be spatially limited, as groundwater from three adjacent wells downgradient from MW-4 (MW-7, MW-12, and MW-13) has had no detectable concentrations of chlorinated solvents over the 2016 through 2021 monitoring period.

Monitor well MW-1, located in the middle of the Site in the immediate area of the drainage outfall from the historical parts washer drain oil/water separator, has been identified as the on-Site source zone as described in the APAR (GHD, 2018) and Addendum to the APAR (GHD, 2019) which were approved by the TCEQ on February 6, 2020. This area of contamination appears to be spatially limited, as groundwater samples collected at a second well approximately 175 feet downgradient (monitor well MW-10) have not contained any appreciable concentrations of chlorinated solvents.

Baker Hughes and its consultants have completed routine groundwater monitoring events at the property since December 2016, and while no active remediation efforts have taken place, there appears to be credible evidence

of natural attenuation processes in the groundwater beneath the designated property. The primary lines of evidence for natural attenuation are: 1) a statistically significant decreasing trend for PCE concentrations in MW-1 for the most recent eight monitoring periods, 2) the presence of PCE daughter products in MW-1 (TCE, the isomers of DCE, and VC), and 3) decreasing concentrations of those daughter products, signaling complete reaction to ethene (which is not a regulated constituent).

In summary, the designated property meets all site eligibility requirements for the MSD program:

- The site is enrolled in a State cleanup program (TCEQ IHW Corrective Action under 30 TAC §350 TRRP Rules);
- The site has been thoroughly investigated with sufficient data, spanning from 2016 to present;
- The source of on-Site contamination is no longer in place;
- The on-Site groundwater plume has been delineated to the applicable RALs (i.e., groundwater ingestion (^{GW}GW_{Ing}) PCL);
- The COC plume is stable both in terms of spatial extent as well as average concentration of COCs over time.

Appendices

Appendix A

APPENDIX A

Provide a legal description of the boundaries of the designated property, including metes and bounds, and copy of the deed for the property. A professional surveyor currently registered with the Texas Board of Professional Surveying must certify that all property descriptions with metes and bounds are accurate.

The legal description of the subject property, property deed, and plat map of the metes and bounds survey (all provided by Doyle & Wachtstetter, Inc.), can be found on subsequent pages.



Doyle & Wachtstetter, Inc.

Surveying and Mapping • GPS/GIS • Pipeline Integrity
High Density 3D Laser Scanning • Robotic Imaging HD
Aerial Topographic Surveying • RTK/UAV Imagery • Lidar

**7721 PINEMONT, L.L.C., 7.5672 ACRE ENVIRONMENTAL RESTRICTION TRACT
WEATHERFORD HEMPSTEAD PINEMONT SUBDIVISION, RESTRICTED RESERVE "A"
WILLIAM C. WALLACE SURVEY, ABSTRACT 848
HARRIS COUNTY, TEXAS
PAGE 1 OF 4**

ALL THAT CERTAIN 7.5672 ACRE TRACT, lying and situated in the William C. Wallace Survey, Abstract 848, Harris County, Texas, being all that certain called 7.5706 acre tract of land conveyed by special warranty deed on February 10, 2017 from Baker Hughes Process and Pipeline Services LLC to 7721 Pinemont L.L.C., as recorded in Clerk's File No. 2017-64931 of the Harris County Official Records (H.C.O.R.), same being all that certain called 7.5706 acre Restricted Reserve "A", Block 1 of the Weatherford Hempstead Pinemont Subdivision, as recorded in Film Code No. 627066 of the Harris County Plat Records (H.C.P.R.), the herein described 7.5672 acre tract of land hereby conveyed, being more particularly described by metes and bounds, using survey terminology which refers to the Texas State Plane Coordinate System, South Central Zone (NAD83), in which the directions are Lambert grid bearings and the distances are surface level horizontal lengths (S.F.= 0.9999022766) as follows:

BEGINNING at a $\frac{5}{8}$ " iron rod with survey cap found marking the northwest corner of the aforementioned all that certain called 7.5706 acre tract of land conveyed by special warranty deed on February 10, 2017 from Baker Hughes Process and Pipeline Services LLC to 7721 Pinemont L.L.C., as recorded in Clerk's File No. 2017-64931 of the H.C.O.R. and the northwest corner of Restricted Reserve "A", Block 1 of the Weatherford Hempstead Pinemont Subdivision, as recorded in Film Code No. 627066 of the H.C.P.R., same being the northeast corner of all that certain called 0.7613 acre tract of land conveyed by special warranty deed on September 13, 1999 from ABCO Properties, Inc. to Ressler/Courtney/Pinemont, L.P., as recorded in Clerk's File No. T962623 of the H.C.O.R. and located in the southern right-of-way boundary line of the 80 foot wide Pinemont Drive, as recorded in Volume 156, Page 32 of the H.C.P.R., for the northwest corner of the herein described 7.5672 acre tract, said **Point of Beginning** being located at Texas State Plane coordinate position X=3075260.35 and Y=13869909.69;

THENCE North 84°31'14" East, coincident with the northern boundary line of said 7721 Pinemont L.L.C. called 7.5706 acre tract and the northern boundary line of Restricted Reserve "A", Block 1 of the Weatherford Hempstead Pinemont Subdivision called 7.5706 acre tract, same being the southern right-of-way boundary line of said Pinemont Drive, a distance of 167.48 feet to a $\frac{5}{8}$ " iron rod with survey cap marked "WPD 4467" set at the point of curvature to the right, having a radius of 1080.43 feet, for the point of curvature corner of the herein described 7.5672 acre tract;

THENCE along said curve to the right, coincident with the northern boundary line of said 7721 Pinemont L.L.C. called 7.5706 acre tract and the northern boundary line of Restricted Reserve "A", Block 1 of the Weatherford Hempstead Pinemont Subdivision called 7.5706 acre tract, same being the southern right-of-way boundary line of said Pinemont Drive, having a radius of 1080.43 feet, a central angle of 3°27'06", an arc length of 65.09 feet, a chord bearing of North 86°14'31" East and a chord distance of 65.08 feet to a $\frac{5}{8}$ " iron rod found marking the point of tangency of the herein described 7.5672 acre tract;

131 Commerce Street • Clute, Texas 77531-5601

Phone: 979-265-3622 • Fax: 979-265-9940 • Email: DW-Surveyor.com

Firm No. 10024500

**7721 PINEMONT, L.L.C., 7.5672 ACRE ENVIRONMENTAL RESTRICTION TRACT
WEATHERFORD HEMPSTEAD PINEMONT SUBDIVISION, RESTRICTED RESERVE "A"
WILLIAM C. WALLACE SURVEY, ABSTRACT 848
HARRIS COUNTY, TEXAS
PAGE 2 OF 4**

THENCE North 87°57'48" East, coincident with the northern boundary line of said 7721 Pinemont L.L.C. called 7.5706 acre tract and the northern boundary line of Restricted Reserve "A", Block 1 of the Weatherford Hempstead Pinemont Subdivision called 7.5706 acre tract, same being the southern right-of-way boundary line of said Pinemont Drive, a distance of 102.25 feet to a "X" scribed in concrete found marking the northwest corner of all that certain called 2.5569 acre tract of land conveyed by special warranty deed on January 31, 2007 from Industrial Suites, Pinemont, LP to Irene Kosturakis, as recorded in Clerk's File No. 2007-0071846 of the H.C.O.R., for the most northerly northeast corner of the herein described 7.5672 acre tract;

THENCE South 1°43'40" East, coincident with the eastern boundary line of said 7721 Pinemont L.L.C. called 7.5706 acre tract and the eastern boundary line of Restricted Reserve "A", Block 1 of the Weatherford Hempstead Pinemont Subdivision called 7.5706 acre tract, same being the western boundary line of said Irene Kosturakis called 2.5569 acre tract, at a distance of 10.40 feet pass a ¾" iron rod with survey cap found for reference corner, continuing for a total distance of 386.84 feet to ⅝" iron rod with survey cap marked "WPD 4467" set at the southwest corner of said Irene Kosturakis called 2.5569 acre tract, for an interior corner of the herein described 7.5672 acre tract;

THENCE North 85°25'51" East, coincident with the northern boundary line of said 7721 Pinemont L.L.C. called 7.5706 acre tract and the northern boundary line of Restricted Reserve "A", Block 1 of the Weatherford Hempstead Pinemont Subdivision called 7.5706 acre tract, same being the southern boundary line of said Irene Kosturakis called 2.5569 acre tract, a distance of 3.85 feet to a point from which a found ⅝" iron rod with survey cap bears S 11°11'51" E, a distance of 0.71 feet, for an angle corner of the herein described 7.5672 acre tract;

THENCE North 88°12'31" East, coincident with the northern boundary line of said 7721 Pinemont L.L.C. called 7.5706 acre tract and the northern boundary line of Restricted Reserve "A", Block 1 of the Weatherford Hempstead Pinemont Subdivision called 7.5706 acre tract, same being the southern boundary line of said Irene Kosturakis called 2.5569 acre tract, a distance of 284.90 feet to a ⅝" iron rod with survey cap found marking the southeast corner of said Irene Kosturakis called 2.5569 acre tract and located in the western right-of-way boundary line of the 100 foot wide Hollister Road, for the most easterly northeast corner of the herein described 7.5672 acre tract;

THENCE South 2°07'38" East, coincident with the eastern boundary line of said 7721 Pinemont L.L.C. called 7.5706 acre tract and the eastern boundary line of Restricted Reserve "A", Block 1 of the Weatherford Hempstead Pinemont Subdivision called 7.5706 acre tract, same being the western right-of-way boundary line of said Hollister Road, a distance of 220.14 feet to a ⅝" iron rod found marking the point of curvature to the right, having a radius of 2250.00 feet, for the point of curvature corner of the herein described 7.5672 acre tract;

THENCE along said curve to the right, coincident with the eastern boundary line of said 7721 Pinemont L.L.C. called 7.5706 acre tract and the eastern boundary line of Restricted Reserve "A", Block 1 of the Weatherford Hempstead Pinemont Subdivision called 7.5706 acre tract, same being the western right-of-way boundary line of said Hollister Road, having a radius of 2250.00 feet, a central angle of 3°40'22", an arc length of 144.23 feet, a chord bearing of South 1°13'46" West and a chord distance of 144.21 feet to a ⅝" iron rod with survey cap found marking the northeast corner of all that certain called 0.783 acre tract of land conveyed by general warranty deed on February 26, 1985 from Cleveland Bank & Trust to Merchants Park Bank, as recorded in Clerk's File No. J917148 of the H.C.O.R., for the most southerly southeast corner of the herein described 7.5672 acre tract;

**7721 PINEMONT, L.L.C., 7.5672 ACRE ENVIRONMENTAL RESTRICTION TRACT
WEATHERFORD HEMPSTEAD PINEMONT SUBDIVISION, RESTRICTED RESERVE "A"
WILLIAM C. WALLACE SURVEY, ABSTRACT 848
HARRIS COUNTY, TEXAS
PAGE 3 OF 4**

THENCE South 88°10'16" West, coincident with the southern boundary line of said 7721 Pinemont L.L.C. called 7.5706 acre tract and the southern boundary line of Restricted Reserve "A", Block 1 of the Weatherford Hempstead Pinemont Subdivision called 7.5706 acre tract, same being the northern boundary line of said Merchants Park Bank called 0.783 acre tract, a distance of 135.51 feet to a inaccessible point behind a chain-link and sheet metal fence line, for the most southerly southwest corner of the herein described 7.5672 acre tract;

THENCE North 2°08'41" West, coincident with the western boundary line of said 7721 Pinemont L.L.C. called 7.5706 acre tract and the western boundary line of Restricted Reserve "A", Block 1 of the Weatherford Hempstead Pinemont Subdivision called 7.5706 acre tract, same being the eastern boundary line of said Merchants Park Bank called 0.783 acre tract, a distance of 42.40 feet to a inaccessible point behind a chain-link and sheet metal fence line, for an interior corner of the herein described 7.5672 acre tract;


THENCE South 88°01'54" West, coincident with the southern boundary line of said 7721 Pinemont L.L.C. called 7.5706 acre tract and the southern boundary line of Restricted Reserve "A", Block 1 of the Weatherford Hempstead Pinemont Subdivision called 7.5706 acre tract, same being the northern boundary line of said Merchants Park Bank called 0.783 acre tract, a distance of 142.44 feet to a 5/8" iron rod found marking the northwest corner of said Merchants Park Bank called 0.783 acre tract and located in the eastern boundary line of all that certain called 9.1795 acre Restricted Reserve "A" of Furrow Addition, as recorded in Volume 326, Page 17 of the H.C.P.R., for an exterior corner of the herein described 7.5672 acre tract;

THENCE North 2°09'45" West, coincident with the western boundary line of said 7721 Pinemont L.L.C. called 7.5706 acre tract and the western boundary line of Restricted Reserve "A", Block 1 of the Weatherford Hempstead Pinemont Subdivision called 7.5706 acre tract, same being the eastern boundary line of said Restricted Reserve "A" called 9.1795 acre tract of Furrow Addition, a distance of 5.04 feet to a 5/8" iron rod with survey cap marked "WPD 4467" set at the northeast corner of said Restricted Reserve "A" called 9.1795 acre tract of Furrow Addition, for an interior corner of the herein described 7.5672 acre tract;


THENCE South 88°05'51" West, coincident with the southern boundary line of said 7721 Pinemont L.L.C. called 7.5706 acre tract and the southern boundary line of Restricted Reserve "A", Block 1 of the Weatherford Hempstead Pinemont Subdivision called 7.5706 acre tract, same being the northern boundary line of said Restricted Reserve "A" called 9.1795 acre tract of Furrow Addition, a distance of 329.34 feet to a scribed "X" in concrete found marking the southeast corner of all that certain called 0.8714 acre tract of land conveyed by special warranty deed on August 30, 2021 from Hilliard Retail, Ltd. to AGM Tools Holdings LLC, as recorded in Clerk's File No. 2021-496432 of the H.C.O.R., for the most westerly southwest corner of the herein described 7.5672 acre tract;

**7721 PINEMONT, L.L.C., 7.5672 ACRE ENVIRONMENTAL RESTRICTION TRACT
WEATHERFORD HEMPSTEAD PINEMONT SUBDIVISION, RESTRICTED RESERVE "A"
WILLIAM C. WALLACE SURVEY, ABSTRACT 848
HARRIS COUNTY, TEXAS
PAGE 4 OF 4**

THENCE North 2°31'30" West, coincident with the western boundary line of said 7721 Pinemont L.L.C. called 7.5706 acre tract and the western boundary line of Restricted Reserve "A", Block 1 of the Weatherford Hempstead Pinemont Subdivision called 7.5706 acre tract, same being the eastern boundary line of said AGM Tools Holdings LLC called 0.8714 acre tract and the residual portion of the Unrestricted Reserve "B" of the Hempstead – Pinemont Industrial Park, as recorded in Volume 156, Page 32 of the H.C.P.R., a distance of 691.14 feet to the **POINT OF BEGINNING**, containing 7.5672 acre of land, more or less.



Wm. Patrick Doyle
Registered Professional Land Surveyor
Texas Registration Number 4467
September 12, 2023



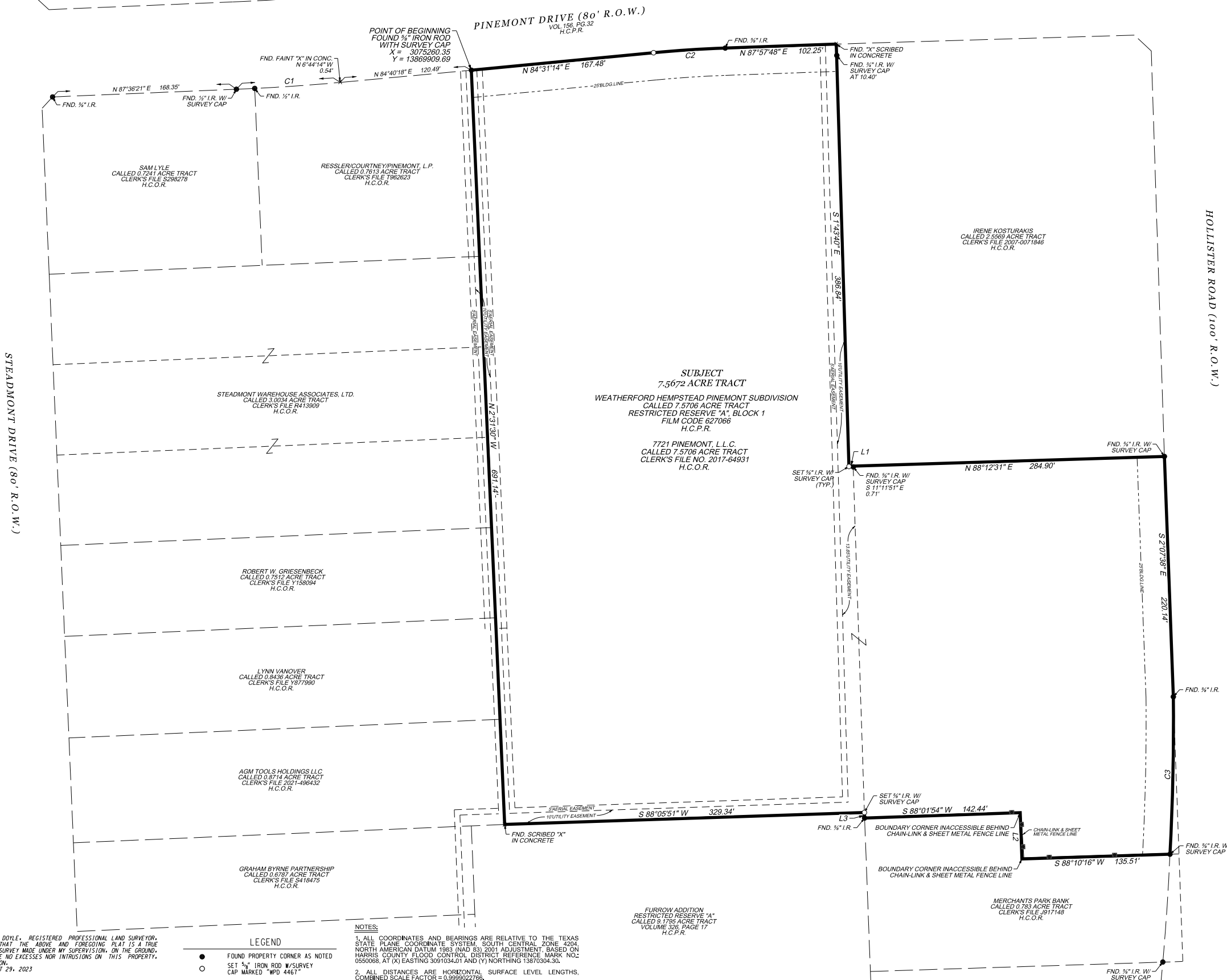
*This description is based on a survey, a plat of which, dated August 29, 2023 is on file in the office of Doyle & Wachtstetter, Inc.
\\Legal\CRA-GHD\Legal Description 7721 Pinemont LLC 7.5672 Acre Environmental Deed Restriction Boundary Tract.doc*

CURVE TABLE

CURVE #	DELTA	RADIUS	ARC DIST.	CHD. BRG.	CHD. DIST.
C1	2°57'15"	1846.80'	95.22'	N 86°14'13" E	95.21'
C2	3°27'06"	1080.43'	65.09'	N 86°14'31" E	65.08'
C3	3°40'22"	2250.00'	144.23'	S 1°13'46" W	144.21'

LINE TABLE

LINE #	BEARING	DISTANCE
L1	N 85°25'51" E	3.85'
L2	N 2°08'41" W	42.40'
L3	N 2°09'45" W	5.04'



SUBJECT
7.5672 ACRE TRACT
WEATHERFORD HEMPSTEAD PINEMONT SUBDIVISION
CALLED 7.5706 ACRE TRACT
RESTRICTED RESERVE "A", BLOCK 1
FILM CODE 627066
H.C.P.R.

7721 PINEMONT, L.L.C.
CALLED 7.5706 ACRE TRACT
CLERK'S FILE NO. 2017-64931
H.C.O.R.

SURVEY PLAT OF
7.5672 ACRE TRACT
BEING ALL THAT CERTAIN
WEATHFORD HEMPSTEAD
PINEMONT SUBDIVISION
CALLED 7.5706 ACRE TRACT
RESTRICTED RESERVE "A", BLOCK 1
AS RECORDED IN
FILM CODE NO. 627066
OF THE
HARRIS COUNTY PLAT RECORDS
IN THE
WILLIAM C. WALLACE SURVEY
ABSTRACT 848
HARRIS COUNTY, TEXAS
FOR
GHD
7721 PINEMONT DRIVE

NOTES:

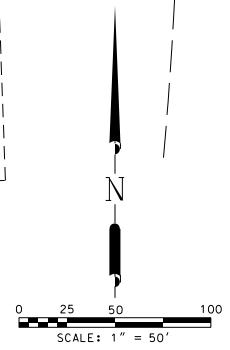
- ALL COORDINATES AND BEARINGS ARE RELATIVE TO THE TEXAS STATE PLANE COORDINATE SYSTEM, SOUTH CENTRAL ZONE, 4204, NORTH AMERICAN DATUM 1983 (NAD 83) 2001 ADJUSTMENT, BASED ON HARRIS COUNTY FLOOD CONTROL DISTRICT REFERENCE MARK NO. 0550088, AT (X) EASTING 3061034.01 AND (Y) NORTHING 13870304.30.
- ALL DISTANCES ARE HORIZONTAL SURFACE LEVEL LENGTHS, COMBINED SCALE FACTOR = 0.9999022766.
- THIS SURVEY DID NOT RELY ON A CURRENT TITLE COMMITMENT. THE INFORMATION CONTAINED ON THIS SURVEY WAS COMPILED FROM DATA BOTH PRIVATE AND PUBLIC FROM THE HARRIS COUNTY COURTHOUSE RESEARCHED BY AUTHOR. IT DOES NOT REPRESENT A COMPLETE DEED RESEARCH AND THIS PROPERTY MAY BE SUBJECT TO ADDITIONAL EASEMENT ENCUMBRANCES, RESTRICTIVE COVENANTS, OF OWNERSHIP TITLE EVIDENCE THAT AN ACCURATE AND CURRENT TITLE SEARCH MAY DISCLOSE.
- THIS PLAT IS ACCOMPANIED BY A METES AND BOUNDS DESCRIPTION ON FILE IN THE OFFICE OF DOYLE & WACHTSTETTER, INC. DATED: SEPTEMBER 12, 2023.

LEGEND

- FOUND PROPERTY CORNER AS NOTED
- SET 5/8" IRON ROD W/ SURVEY CAP MARKED "WPD 4467"
- SUBJECT PROPERTY LINE
- - - TRACT LINE
- - - EASEMENT LINE
- ▬ CHAIN-LINK FENCE
- H.C.D.R. HARRIS COUNTY DEED RECORDS
- H.C.O.R. HARRIS COUNTY OFFICIAL RECORDS
- H.C.P.R. HARRIS COUNTY PLAT RECORDS

I, **WM. PATRICK DOYLE**, REGISTERED PROFESSIONAL LAND SURVEYOR, DO HEREBY CERTIFY THAT THE ABOVE AND FOREGOING PLAT IS A TRUE REPRESENTATION OF A SURVEY MADE UNDER MY SUPERVISION, ON THE GROUND, AND THAT THERE ARE NO EXCESSES NOR INTRUSIONS ON THIS PROPERTY, EXCEPT AS SHOWN HEREON.
DATE SURVEYED: AUGUST 29, 2023

WM. PATRICK DOYLE
REGISTERED PROFESSIONAL LAND SURVEYOR
TEXAS REGISTRATION NUMBER 4467
THIS IS NOT A VALID COPY OF THIS SURVEY IF THE AUTHOR'S SIGNATURE IS NOT IN RED



Doyle & Wachtstetter, Inc.
Surveying and Mapping GPS/GIS
131 COMMERCE STREET, CLUTE, TEXAS 77531
OFFICE: 979.265.3622 FIRM NO.: 10024500 FAX: 979.265.9940
SURVEYED: JAP 8-29-23 | BOOK No.: JAP VOL. 44 | PROJ. NO.: 15578-23-03
DRAWN BY: WPD 9-01-23 | CHECKED: WPD 9-12-23 | REVISED: NONE

USE: United Workspace TIME: 9:37:57 AM
C:\DGN\CRA - GHD\Baker Hughes Houston_7721 Pinemont Drive_Survey Plat_7.5672 Acre Weatherford Hempstead Pinemont Subdivision Restricted Reserve A at 7721 Pinemont Drive in Houston.dgn

NOTICE OF CONFIDENTIALITY RIGHTS: IF YOU ARE A NATURAL PERSON, YOU MAY REMOVE OR STRIKE ANY OR ALL OF THE FOLLOWING INFORMATION FROM ANY INSTRUMENT THAT TRANSFERS AN INTEREST IN REAL PROPERTY BEFORE IT IS FILED FOR RECORD IN THE PUBLIC RECORDS: YOUR SOCIAL SECURITY NUMBER OR YOUR DRIVER'S LICENSE NUMBER.

SPECIAL WARRANTY DEED

THE STATE OF TEXAS

§

§ KNOW ALL MEN BY THESE PRESENTS:

COUNTY OF HARRIS

§

THAT **BAKER HUGHES PROCESS AND PIPELINE SERVICES LLC**, a Delaware limited liability company ("Grantor"), for TEN DOLLARS (\$10.00) and other good and valuable consideration paid to Grantor by **7721 PINEMONT, L.L.C.**, a Texas limited liability company ("Grantee"), the receipt and sufficiency of which consideration are hereby acknowledged and confessed by Grantor, has GRANTED, BARGAINED, SOLD, and CONVEYED, and by these presents does GRANT, BARGAIN, SELL, and CONVEY, unto Grantee, with special warranty covenants, that certain 7.565 acre tract or parcel of real property together with all improvements situated thereon, located in Harris County, Texas, and more particularly described on Exhibit A, attached hereto and made a part hereof for all purposes (the "Property").

This Special Warranty Deed (this "Deed") is expressly made subject to all validly existing restrictions, covenants, conditions, rights-of-way, easements, ordinances, maintenance charges and liens securing said charges, mineral reservations, and royalty reservations, of record, if any, affecting all or any part of the Property.

TO HAVE AND TO HOLD the Property, together with all and singular the rights and appurtenances thereunto in anywise belonging, unto Grantee, Grantee's successors and assigns, forever; and Grantor does hereby bind Grantor, Grantor's successors and assigns, to WARRANT and FOREVER DEFEND all and singular the Property unto Grantee, Grantee's, successors and assigns, against every person whomsoever lawfully claiming or to claim the same or any part thereof, by, through, or under Grantor, but not otherwise; subject, however, to the matters set forth herein.

GRANTEE, BY ITS ACCEPTANCE OF THIS DEED, ACKNOWLEDGES THAT IT HAS INSPECTED THE PROPERTY AND HAS SATISFIED ITSELF AS TO THE CONDITION OF SAME AND THAT IT ACCEPTS THE PROPERTY "AS IS" AND "WHERE IS" AND WITH ALL FAULTS, WITHOUT REPRESENTATION OR WARRANTY OF ANY KIND, EXPRESSED, IMPLIED, STATUTORY OR OTHERWISE, INCLUDING SPECIFICALLY, WITHOUT LIMITATION, ANY WARRANTY AS TO HABITABILITY, SUITABILITY, MERCHANTABILITY, CONDITION OR FITNESS FOR A PARTICULAR PURPOSE, SAVE AND EXCEPT THE SPECIAL WARRANTY OF TITLE CONTAINED HEREIN OR AS OTHERWISE PROVIDED IN THE AGREEMENT OF PURCHASE AND SALE BETWEEN GRANTOR, AS SELLER, AND GRANTEE, AS PURCHASER.

Grantor warrants payment of all ad valorem taxes on the Property through calendar year 2016. Such taxes for the current year have been prorated as of the date of delivery hereof and

RP-2017-64931

Grantee assumes and agrees to pay such ad valorem taxes in full.

EXECUTED on the date of the acknowledgement set forth below, to be effective as of the ^{10th} day of February, 2017.

Grantee's Address:

7721 Pinemont, LLC
Attn: Roy Sorsby
7721 Pinemont Drive
Houston, Texas 77040

GRANTOR:

**BAKER HUGHES PROCESS AND
PIPELINE SERVICES LLC,**
a Delaware limited liability company

By: [Signature]
Name: Troy Clark
Title: PRESIDENT

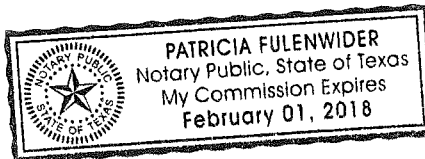
THE STATE OF TEXAS

COUNTY OF HARRIS

§
§
§

This instrument was acknowledged before me on the 10th day of February, 2017, by Troy Clark, President of Baker Hughes Process and Pipeline Services, LLC, a Delaware limited liability company, on behalf of said company.

Patricia Fulenwider
Notary Public in and for
the State of Texas



RP-2017-64931

Exhibit A

Property Description

Restricted Reserve "A", Block 1, of WEATHERFORD HEMPSTEAD PINEMONT SUBDIVISION, a subdivision in Harris County Texas, according to the map or plat thereof recorded under Film Code Reference No. 627066 of the Map Records of Harris County, Texas.

RP-2017-64931

Permitted Exceptions

1. Real estate taxes and installments of assessments (and liens therefor) on the Property for the year of closing and subsequent years.
2. Restrictive covenants recorded in Volume 156, Page 32, and under Film Code No. 627066, both of the map records of Harris County, Texas, but omitting any covenant, condition, or restriction, if any, based on race, color, religion, sex, handicap, familial status or national origin unless and to the extent that the covenant, condition, or restriction (a) is exempt under Title 42 of the United States Code or (b) relates to handicap but does not discriminate against handicapped persons.
3. Utility easement ten (10) feet wide along the West property line, together with an unobstructed aerial easement five (5) feet wide from a plane twenty (20) feet above the ground upward, granted to Houston Lighting & Power Company by instruments filed for record under Harris County Clerk's File Nos. F552568 and F758382, as shown by the recorded plat filed under Film Code No. 627066 of the Map Records of Harris County, Texas.
4. Utility easement ten (10) feet wide along the most Southerly property line, together with an unobstructed aerial easement five (5) feet wide from a plane twenty (20) feet above the ground upward, granted to Houston Lighting & Power Company by instrument recorded in Volume 8514, Page 491, of the Deed Records of Harris County, Texas, as shown by the recorded plat filed under Film Code No. 627066 of the Map Records of Harris County, Texas.
5. Utility easement ten (10) feet wide along the most westerly East property line and extending in a Southerly direction the entire length thereof, together with an unobstructed aerial easement five (5) feet wide from a plane twenty (20) feet above the ground upward, granted to Houston Lighting & Power Company by instrument recorded in Volume 8514, Page 491, of the Deed Records of Harris County, Texas, as shown by the recorded plat filed under Film Code No. 627066 of the Map Records of Harris County, Texas.
6. An unobstructed aerial easement five (5) feet wide from a plane twenty (20) feet above the ground upward, located west of and adjoining the most westerly East line of the subject property, extending in a southerly direction from Pinemont Street 140 feet to a point for terminus, granted to Houston Lighting & Power Company by instrument recorded in Volume 6642, Page 265, of the Deed Records of Harris County, Texas, as shown by the recorded plat filed under Film Code No. 627066 of the Map Records of Harris County, Texas.
7. Building and set back line 25 feet wide along the North property line(s) abutting Pinemont Drive, as shown by the recorded plat filed under Film Code No. 627066 of the Map Records of Harris County, Texas.
8. Building set back line 25 feet wide along the southerly East property line(s) abutting Hollister Road, as shown by the recorded plat filed under Film Code No. 627066 of the Map Records of Harris County, Texas.
9. Terms, conditions, and stipulations contained in that certain Boundary Line Agreement by and between J.P. Hildenbrandt and A.G. Solleberger, dated December 13, 1966, recorded in Volume 6607, Page 401, of the Deed Records of Harris County, Texas.

10. Mineral and/or royalty interest recorded May 14, 1945 in Volume 1766, Page 712, of the Deed Records of Harris County, Texas.

11. Survey prepared by EBY Survey, Inc., on behalf of Old Republic Specialized Commercial Services, dated November 4, 2016, Project No. 01-16070838-01N, reveals the following: chain link fence is outside of west property line by 3.5 feet.

RP-2017-64931

RP-2017-64931

RP-2017-64931
Pages 6
02/15/2017 07:36 AM
e-Filed & e-Recorded in the
Official Public Records of
HARRIS COUNTY
STAN STANART
COUNTY CLERK
Fees \$32.00

RECORDERS MEMORANDUM

This instrument was received and recorded electronically and any blackouts, additions or changes were present at the time the instrument was filed and recorded.

Any provision herein which restricts the sale, rental, or use of the described real property because of color or race is invalid and unenforceable under federal law.

THE STATE OF TEXAS
COUNTY OF HARRIS

I hereby certify that this instrument was FILED in File Number Sequence on the date and at the time stamped hereon by me; and was duly RECORDED in the Official Public Records of Real Property of Harris County, Texas.



Stan Stanart

COUNTY CLERK
HARRIS COUNTY, TEXAS

Appendix B

APPENDIX B

A description of the current use, and, to the extent known, the anticipated use(s), of the designated property and properties within 500 feet of the boundary of the designated property.

The designated property (the Site) consists of an approximately 7.57-acre tract of land located at 7721 Pinemont Dr., Houston, TX 77040 (Harris County). The Site is improved with an approximately 66,818 square foot light industrial building with warehouse and office space. The Site is bordered by industrial properties to the west. The Site is bordered to the north by roadway (Pinemont Drive) and a mix of industrial, commercial, and office land use. The Site is bordered to the east by roadway (Clark Road), industrial and commercial properties. The Site is bordered to the south by industrial, commercial, and park/open space property. There are no known changes in planned future use of the Site and/or the properties in the vicinity of the Site. Underground public utilities are located within City of Houston rights-of-way (ROWS) to the north (water main, storm sewer, and sanitary sewer) and east of the Site (water main and sanitary sewer).

Appendix C

APPENDIX C

A site map(s) showing:

- a. The location of the designated property.*
- b. The topography of the designated property as indicated on publicly available sources, which must note the watershed including the nearest surface water body and whether the designated property is located in a floodplain or floodway, as those terms are defined in Chapter 19 of the Code of Ordinances.*
- c. The detected area of groundwater contamination.*
- d. The location of all soil sampling locations and all groundwater monitoring wells.*
- e. Groundwater gradients, to the extent known, and direction of groundwater flow.*
- f. The ingestion protective concentration level exceedance zone for each contaminate of concern, to the extent known.*
- g. Depth to groundwater for each affected zone.*

See attached figures:

Appendix C-a – Site Location Map

Appendix C-b – Site Topography and Floodplain Map (FIRM Panel No. 48201C0635M, June 9, 2014)

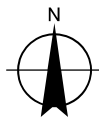
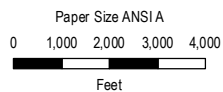
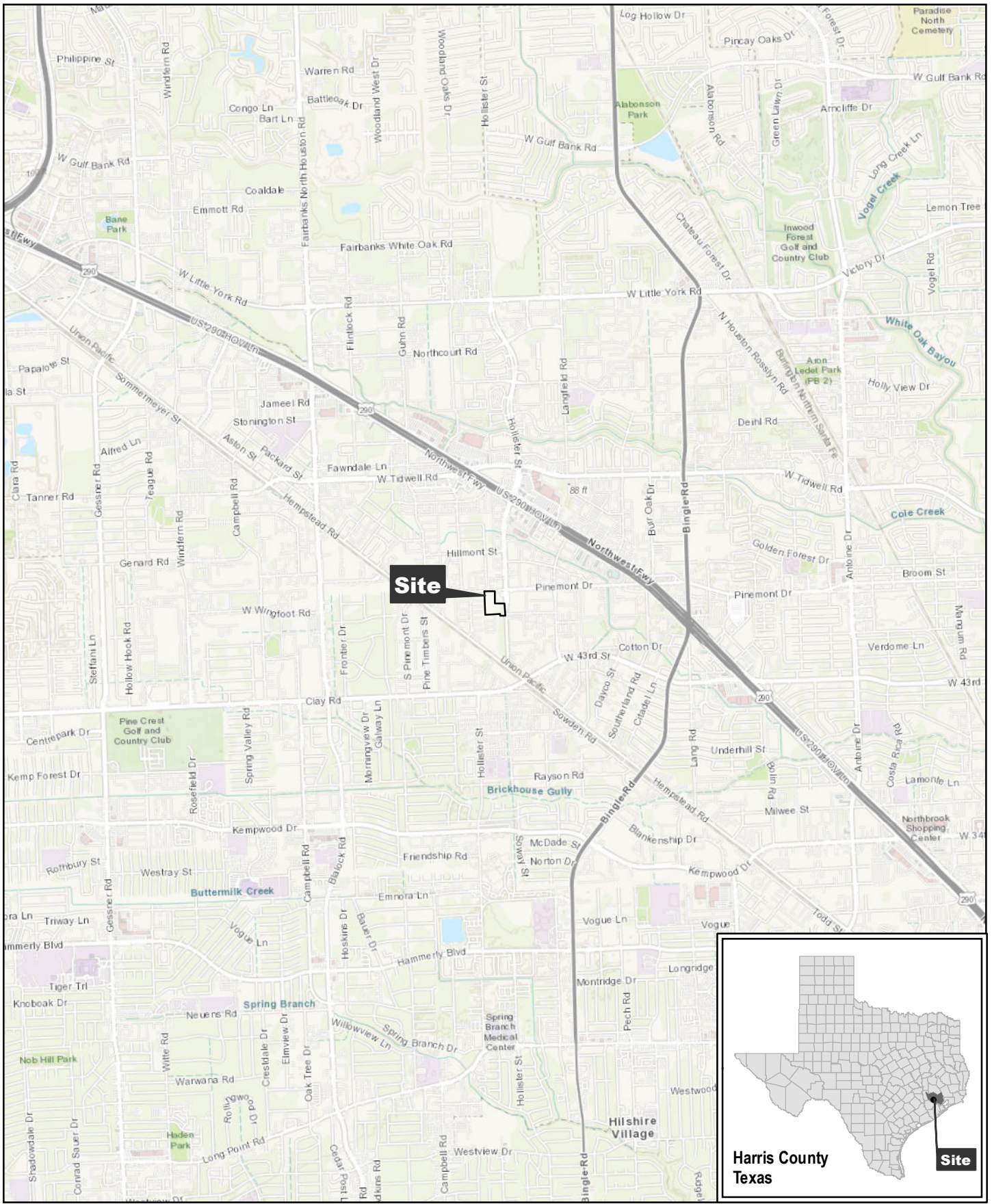
Appendix C-c – Detected Area of Groundwater Contamination

Appendix C-d – Sample Location Map (All Soil Borings and Groundwater Monitoring Wells)

Appendix C-e – Groundwater Potentiometric Surface Map June 2023

Appendix C-f – Ingestion Protective Concentration Level Exceedance Zone Map

Appendix C-g – Depth to Groundwater Map



**FORMER BAKER HUGHES PROCESS AND
PIPELINE SERVICES FACILITY
7721 PINEMONT DRIVE, HOUSTON, TEXAS
MSD APPLICATION**

Project No. **11222312**
Date **Dec 4, 2023**

**Harris County
Texas**

Site

SITE LOCATION MAP

APPENDIX C-a

Map Projection: Lambert Conformal Conic
Horizontal Datum: North American 1983
Grid: NAD 1983 StatePlane Texas South Central FIPS 4204 Feet

NOTES TO USERS

This map is for use in administering the National Flood Insurance Program. It does not necessarily identify all areas subject to flooding, particularly from local drainage sources of small size. The community map repository should be consulted for possible updated or additional flood hazard information.

To obtain more detailed information in areas where Base Flood Elevations (BFEs) and/or Floodway Data have been determined, users are encouraged to consult the Flood Profiles and Floodway Data and/or Summary of Stillwater Elevations tables contained within the Flood Insurance Study (FIS) report that accompanies this FIRM. Users should be aware that BFEs shown on the FIRM represent rounded whole-foot elevations. These BFEs are intended for flood insurance rating purposes only and should not be used as the sole source of flood elevation information. Accordingly, flood elevation data presented in the FIS report should be utilized in conjunction with the FIRM for purposes of construction and/or floodplain management.

Coastal Base Flood Elevations shown on this map apply only to landward of 0.0 North American Vertical Datum of 1988 (NAVD 88). Users of this FIRM should be aware that coastal flood elevations are also provided in the Summary of Stillwater Elevations table in the Flood Insurance Study Report for the jurisdiction. Elevations shown in the Summary of Stillwater Elevations table should be used for construction and floodplain management purposes when they are higher than the elevations shown on this FIRM.

Boundaries of the floodways were computed at cross sections and interpolated between cross sections. The floodways were based on hydraulic considerations with regard to requirements of the National Flood Insurance Program. Floodway widths and other pertinent floodway data are provided in the Flood Insurance Study report for this jurisdiction.

Certain areas not in Special Flood Hazard Areas may be protected by flood control structures. Refer to Section 2.4 "Flood Protection Measures" of the Flood Insurance Study report for information on flood control structures in this jurisdiction.

The projection used in the preparation of this map was Universal Transverse Mercator, Zone 15. The horizontal datum was NAD83, GRS80 spheroid. Differences in datum, spheroid, projection or datum used in the production of FIRMs for adjacent jurisdictions may result in slight positional differences in map features across jurisdiction boundaries. These differences do not affect the accuracy of this FIRM.

Flood elevations on this map are referenced to the North American Vertical Datum of 1988. These flood elevations must be compared to structure and ground elevations referenced to the same vertical datum. For information regarding conversion between the National Geodetic Vertical Datum of 1929 and the North American Vertical Datum of 1988, visit the National Geodetic Survey website at <http://www.ngs.noaa.gov> or contact the National Geodetic Survey at the following address:

NGS Information Services
 NOAA, NIMS12
 National Geodetic Survey
 SSMC-3, #9202
 1315 East-West Highway
 Silver Spring, Maryland 20910-2922
 (301) 713-3242

To obtain current elevation, description, and/or location information for bench marks shown on this map, please contact the Information Services Branch of the National Geodetic Survey at (301) 713-3242, or visit their website at <http://www.ngs.noaa.gov>.

Base map information shown on this FIRM was provided in digital format by the Harris Galveston Area Council and was revised and enhanced by Harris County.

This map reflects more detailed and up-to-date stream channel configurations than those shown on the previous FIRM for this jurisdiction. The floodways and floodways that were transferred from the previous FIRM may have been adjusted to conform to these new stream channel configurations. As a result, the Flood Profiles and Floodway Data tables in the Flood Insurance Study report (which contains authoritative hydraulic data) may reflect stream channel distances that differ from what is shown on this map.

Corporate limits shown on this map are based on the best data available at the time of publication. Because changes due to annexations or de-annexations may have occurred after this map was published, map users should contact appropriate community officials to verify current corporate limit locations.

Please refer to the separately printed Map Index for an overview map of the county showing the layout of map sheets, community map repository addresses, and a listing of Communities Under National Flood Insurance Program dates for each community as well as a listing of the panels on which each community is located.

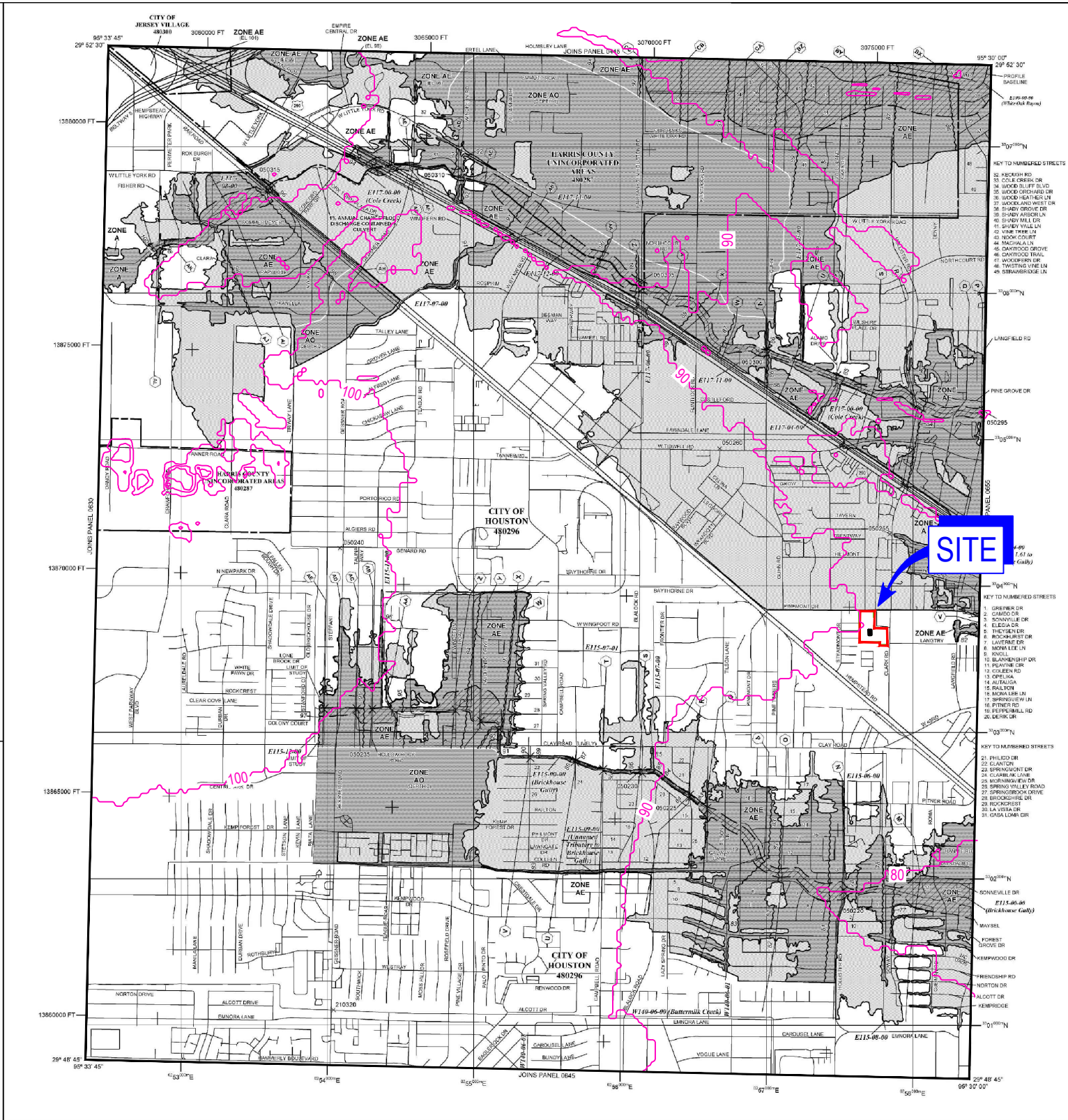
For information on available products associated with this FIRM visit the FEMA Map Service Center (MSC) website at <http://msc.fema.gov>. Available products may include previously issued Letters of Map Change, a Flood Insurance Study Report, and/or digital versions of this map. Many of these products can be ordered or obtained directly from the MSC website.

If you have questions about this map, how to order products or the National Flood Insurance Program in general, please call the FEMA Map Information eXchange (FMIX) at 1-877-FEMA-MAP (1-877-336-2627) or visit the FEMA website at <http://www.fema.gov/business/fip>.

Vertical Datum Adjustment due to subsidence is the 2001 adjustment.

Benchmarks shown on this map were provided by either Harris County or the National Geodetic Survey. To obtain elevation, description, and location information for benchmarks provided by Harris County, please contact the Permit Office of the Public Infrastructure Department at (713) 959-3000 or visit their website at <http://www.eng.hctx.net/permits>. For information regarding the benchmarks provided by the National Geodetic Survey, please see note above.

Some bridges and other structures shown on the detailed studied streams are not labeled. See corresponding flood profile for appropriate name.



LEGEND

SPECIAL FLOOD HAZARD AREAS (SFHAs) SUBJECT TO INUNDATION BY THE 1% ANNUAL CHANCE FLOOD

The 1% annual chance flood (100-year flood) also shown on the base flood is the flood that has a 1% chance of being equaled or exceeded in any given year. This Special Flood Hazard Area is the area bounded by the 1% annual chance flood. Areas of Special Flood Hazard include Zones AE, AO, AR, AH, AV, V, VE, VE1, VE2, VE3, VE4, VE5, VE6, VE7, VE8, VE9, VE10, VE11, VE12, VE13, VE14, VE15, VE16, VE17, VE18, VE19, VE20, VE21, VE22, VE23, VE24, VE25, VE26, VE27, VE28, VE29, VE30, VE31, VE32, VE33, VE34, VE35, VE36, VE37, VE38, VE39, VE40, VE41, VE42, VE43, VE44, VE45, VE46, VE47, VE48, VE49, VE50, VE51, VE52, VE53, VE54, VE55, VE56, VE57, VE58, VE59, VE60, VE61, VE62, VE63, VE64, VE65, VE66, VE67, VE68, VE69, VE70, VE71, VE72, VE73, VE74, VE75, VE76, VE77, VE78, VE79, VE80, VE81, VE82, VE83, VE84, VE85, VE86, VE87, VE88, VE89, VE90, VE91, VE92, VE93, VE94, VE95, VE96, VE97, VE98, VE99, VE100.

NO Base Flood Elevations Determined

ZONE AE Base Flood Elevations Determined

ZONE AO Flood depths of 1 to 3 feet (usually above flow on riparian banks); no Base Flood Elevations Determined

ZONE AR Flood depths of 1 to 3 feet (usually above flow on riparian banks); no Base Flood Elevations Determined

ZONE AH Flood depths of 1 to 3 feet (usually above flow on riparian banks); no Base Flood Elevations Determined

ZONE AV Coastal Flood zone with velocity hazard (wave action); no Base Flood Elevations Determined

ZONE V Coastal Flood zone with velocity hazard (wave action); no Base Flood Elevations Determined

ZONE VE Coastal Flood zone with velocity hazard (wave action); no Base Flood Elevations Determined

ZONE VE1 Coastal Flood zone with velocity hazard (wave action); no Base Flood Elevations Determined

ZONE VE2 Coastal Flood zone with velocity hazard (wave action); no Base Flood Elevations Determined

ZONE VE3 Coastal Flood zone with velocity hazard (wave action); no Base Flood Elevations Determined

ZONE VE4 Coastal Flood zone with velocity hazard (wave action); no Base Flood Elevations Determined

ZONE VE5 Coastal Flood zone with velocity hazard (wave action); no Base Flood Elevations Determined

ZONE VE6 Coastal Flood zone with velocity hazard (wave action); no Base Flood Elevations Determined

ZONE VE7 Coastal Flood zone with velocity hazard (wave action); no Base Flood Elevations Determined

ZONE VE8 Coastal Flood zone with velocity hazard (wave action); no Base Flood Elevations Determined

ZONE VE9 Coastal Flood zone with velocity hazard (wave action); no Base Flood Elevations Determined

ZONE VE10 Coastal Flood zone with velocity hazard (wave action); no Base Flood Elevations Determined

ZONE VE11 Coastal Flood zone with velocity hazard (wave action); no Base Flood Elevations Determined

ZONE VE12 Coastal Flood zone with velocity hazard (wave action); no Base Flood Elevations Determined

ZONE VE13 Coastal Flood zone with velocity hazard (wave action); no Base Flood Elevations Determined

ZONE VE14 Coastal Flood zone with velocity hazard (wave action); no Base Flood Elevations Determined

ZONE VE15 Coastal Flood zone with velocity hazard (wave action); no Base Flood Elevations Determined

ZONE VE16 Coastal Flood zone with velocity hazard (wave action); no Base Flood Elevations Determined

ZONE VE17 Coastal Flood zone with velocity hazard (wave action); no Base Flood Elevations Determined

ZONE VE18 Coastal Flood zone with velocity hazard (wave action); no Base Flood Elevations Determined

ZONE VE19 Coastal Flood zone with velocity hazard (wave action); no Base Flood Elevations Determined

ZONE VE20 Coastal Flood zone with velocity hazard (wave action); no Base Flood Elevations Determined

ZONE VE21 Coastal Flood zone with velocity hazard (wave action); no Base Flood Elevations Determined

ZONE VE22 Coastal Flood zone with velocity hazard (wave action); no Base Flood Elevations Determined

ZONE VE23 Coastal Flood zone with velocity hazard (wave action); no Base Flood Elevations Determined

ZONE VE24 Coastal Flood zone with velocity hazard (wave action); no Base Flood Elevations Determined

ZONE VE25 Coastal Flood zone with velocity hazard (wave action); no Base Flood Elevations Determined

ZONE VE26 Coastal Flood zone with velocity hazard (wave action); no Base Flood Elevations Determined

ZONE VE27 Coastal Flood zone with velocity hazard (wave action); no Base Flood Elevations Determined

ZONE VE28 Coastal Flood zone with velocity hazard (wave action); no Base Flood Elevations Determined

ZONE VE29 Coastal Flood zone with velocity hazard (wave action); no Base Flood Elevations Determined

ZONE VE30 Coastal Flood zone with velocity hazard (wave action); no Base Flood Elevations Determined

ZONE VE31 Coastal Flood zone with velocity hazard (wave action); no Base Flood Elevations Determined

ZONE VE32 Coastal Flood zone with velocity hazard (wave action); no Base Flood Elevations Determined

ZONE VE33 Coastal Flood zone with velocity hazard (wave action); no Base Flood Elevations Determined

ZONE VE34 Coastal Flood zone with velocity hazard (wave action); no Base Flood Elevations Determined

ZONE VE35 Coastal Flood zone with velocity hazard (wave action); no Base Flood Elevations Determined

ZONE VE36 Coastal Flood zone with velocity hazard (wave action); no Base Flood Elevations Determined

ZONE VE37 Coastal Flood zone with velocity hazard (wave action); no Base Flood Elevations Determined

ZONE VE38 Coastal Flood zone with velocity hazard (wave action); no Base Flood Elevations Determined

ZONE VE39 Coastal Flood zone with velocity hazard (wave action); no Base Flood Elevations Determined

ZONE VE40 Coastal Flood zone with velocity hazard (wave action); no Base Flood Elevations Determined

ZONE VE41 Coastal Flood zone with velocity hazard (wave action); no Base Flood Elevations Determined

ZONE VE42 Coastal Flood zone with velocity hazard (wave action); no Base Flood Elevations Determined

ZONE VE43 Coastal Flood zone with velocity hazard (wave action); no Base Flood Elevations Determined

ZONE VE44 Coastal Flood zone with velocity hazard (wave action); no Base Flood Elevations Determined

ZONE VE45 Coastal Flood zone with velocity hazard (wave action); no Base Flood Elevations Determined

ZONE VE46 Coastal Flood zone with velocity hazard (wave action); no Base Flood Elevations Determined

ZONE VE47 Coastal Flood zone with velocity hazard (wave action); no Base Flood Elevations Determined

ZONE VE48 Coastal Flood zone with velocity hazard (wave action); no Base Flood Elevations Determined

ZONE VE49 Coastal Flood zone with velocity hazard (wave action); no Base Flood Elevations Determined

ZONE VE50 Coastal Flood zone with velocity hazard (wave action); no Base Flood Elevations Determined

ZONE VE51 Coastal Flood zone with velocity hazard (wave action); no Base Flood Elevations Determined

ZONE VE52 Coastal Flood zone with velocity hazard (wave action); no Base Flood Elevations Determined

ZONE VE53 Coastal Flood zone with velocity hazard (wave action); no Base Flood Elevations Determined

ZONE VE54 Coastal Flood zone with velocity hazard (wave action); no Base Flood Elevations Determined

ZONE VE55 Coastal Flood zone with velocity hazard (wave action); no Base Flood Elevations Determined

ZONE VE56 Coastal Flood zone with velocity hazard (wave action); no Base Flood Elevations Determined

ZONE VE57 Coastal Flood zone with velocity hazard (wave action); no Base Flood Elevations Determined

ZONE VE58 Coastal Flood zone with velocity hazard (wave action); no Base Flood Elevations Determined

ZONE VE59 Coastal Flood zone with velocity hazard (wave action); no Base Flood Elevations Determined

ZONE VE60 Coastal Flood zone with velocity hazard (wave action); no Base Flood Elevations Determined

ZONE VE61 Coastal Flood zone with velocity hazard (wave action); no Base Flood Elevations Determined

ZONE VE62 Coastal Flood zone with velocity hazard (wave action); no Base Flood Elevations Determined

ZONE VE63 Coastal Flood zone with velocity hazard (wave action); no Base Flood Elevations Determined

ZONE VE64 Coastal Flood zone with velocity hazard (wave action); no Base Flood Elevations Determined

ZONE VE65 Coastal Flood zone with velocity hazard (wave action); no Base Flood Elevations Determined

ZONE VE66 Coastal Flood zone with velocity hazard (wave action); no Base Flood Elevations Determined

ZONE VE67 Coastal Flood zone with velocity hazard (wave action); no Base Flood Elevations Determined

ZONE VE68 Coastal Flood zone with velocity hazard (wave action); no Base Flood Elevations Determined

ZONE VE69 Coastal Flood zone with velocity hazard (wave action); no Base Flood Elevations Determined

ZONE VE70 Coastal Flood zone with velocity hazard (wave action); no Base Flood Elevations Determined

ZONE VE71 Coastal Flood zone with velocity hazard (wave action); no Base Flood Elevations Determined

ZONE VE72 Coastal Flood zone with velocity hazard (wave action); no Base Flood Elevations Determined

ZONE VE73 Coastal Flood zone with velocity hazard (wave action); no Base Flood Elevations Determined

ZONE VE74 Coastal Flood zone with velocity hazard (wave action); no Base Flood Elevations Determined

ZONE VE75 Coastal Flood zone with velocity hazard (wave action); no Base Flood Elevations Determined

ZONE VE76 Coastal Flood zone with velocity hazard (wave action); no Base Flood Elevations Determined

ZONE VE77 Coastal Flood zone with velocity hazard (wave action); no Base Flood Elevations Determined

ZONE VE78 Coastal Flood zone with velocity hazard (wave action); no Base Flood Elevations Determined

ZONE VE79 Coastal Flood zone with velocity hazard (wave action); no Base Flood Elevations Determined

ZONE VE80 Coastal Flood zone with velocity hazard (wave action); no Base Flood Elevations Determined

ZONE VE81 Coastal Flood zone with velocity hazard (wave action); no Base Flood Elevations Determined

ZONE VE82 Coastal Flood zone with velocity hazard (wave action); no Base Flood Elevations Determined

ZONE VE83 Coastal Flood zone with velocity hazard (wave action); no Base Flood Elevations Determined

ZONE VE84 Coastal Flood zone with velocity hazard (wave action); no Base Flood Elevations Determined

ZONE VE85 Coastal Flood zone with velocity hazard (wave action); no Base Flood Elevations Determined

ZONE VE86 Coastal Flood zone with velocity hazard (wave action); no Base Flood Elevations Determined

ZONE VE87 Coastal Flood zone with velocity hazard (wave action); no Base Flood Elevations Determined

ZONE VE88 Coastal Flood zone with velocity hazard (wave action); no Base Flood Elevations Determined

ZONE VE89 Coastal Flood zone with velocity hazard (wave action); no Base Flood Elevations Determined

ZONE VE90 Coastal Flood zone with velocity hazard (wave action); no Base Flood Elevations Determined

ZONE VE91 Coastal Flood zone with velocity hazard (wave action); no Base Flood Elevations Determined

ZONE VE92 Coastal Flood zone with velocity hazard (wave action); no Base Flood Elevations Determined

ZONE VE93 Coastal Flood zone with velocity hazard (wave action); no Base Flood Elevations Determined

ZONE VE94 Coastal Flood zone with velocity hazard (wave action); no Base Flood Elevations Determined

ZONE VE95 Coastal Flood zone with velocity hazard (wave action); no Base Flood Elevations Determined

ZONE VE96 Coastal Flood zone with velocity hazard (wave action); no Base Flood Elevations Determined

ZONE VE97 Coastal Flood zone with velocity hazard (wave action); no Base Flood Elevations Determined

ZONE VE98 Coastal Flood zone with velocity hazard (wave action); no Base Flood Elevations Determined

ZONE VE99 Coastal Flood zone with velocity hazard (wave action); no Base Flood Elevations Determined

ZONE VE100 Coastal Flood zone with velocity hazard (wave action); no Base Flood Elevations Determined

FLOODWAY AREAS IN ZONE AE

The floodway is the channel of a stream plus any adjacent floodway areas that must be kept free of encroachment so that the 1% annual chance flood can be carried without substantial increases in flood heights.

OTHER FLOOD AREAS

ZONE X Areas of 0.2% annual chance flood; areas of 1% annual chance flood with average depths of less than 1 foot and with average areas less than 1 square mile, and areas protected by levees from 1% annual chance flood.

OTHER AREAS

ZONE A Areas determined to be outside the 0.2% annual chance floodway areas in which flood hazards are undetermined, but possible.

COASTAL BARRIER RESOURCES SYSTEM (CBRS) AREAS

OTHERWISE PROTECTED AREAS (OPAs)

CBRS areas and OPAs are normally located within or adjacent to Special Flood Hazard Areas.

Floodplain boundary

Zone boundary

Zone boundary

Boundary of Special Flood Hazard Area Zones and boundary of Special Flood Hazard Areas of different Base Flood Elevations, flood depths or flood velocities

Base Flood Elevation line and value; position in feet (GLVD)

Base Flood Elevation value; where uniform within area; elevation in feet

Referenced to the North American Vertical Datum of 1988

Cross-section line

Traverse line

Quarry, Pumphouse or Aqueduct

End of natural slope

Floodway

Geographic coordinates referenced to the North American Datum of 1983 (NAD 83), Western Hemisphere

1000-meter Universal Transverse Mercator grid values, zone 15

500-foot grid ticks: Texas State Plane coordinate system, zone South Central (FIPSZONE 4254), Lambert Conformal Conic Projection

Bench mark (see explanation in Notes to Users section of this FIRM panel)

MAP REVISIONS

Refer to Map Revisions for this Panel

INSURANCE RATE MAP PANEL

SP-1000-00-000

EFFECTIVE DATES OF REVISIONS TO THIS PANEL

SEPTEMBER 30, 1992

NOVEMBER 6, 1996

MAY 20, 2002

JUNE 18, 2007

OCTOBER 18, 2003

JUNE 9, 2014

For accompanying Reasons for Revision, refer to the Notice to Users section of the Flood Insurance Study Report.

For community map revision history prior to community mapping, refer to the Community Map History table located in the Flood Insurance Study report for this jurisdiction.

To determine if flood insurance is available in this community, contact your insurance agent or call the National Flood Insurance Program at 1-800-525-6620.

MAP SCALE 1" = 1000'

0 1000 2000 3000 4000 5000 FEET

0 1000 2000 3000 4000 METERS

PANEL 0635M

FIRM

FLOOD INSURANCE RATE MAP

HARRIS COUNTY, TEXAS AND INCORPORATED AREAS

PANEL 635 OF 1150

(SEE MAP INDEX FOR FIRM PANEL LAYOUT)

CONTAINS

COMMUNITY	NUMBER	PANEL	DATE
HARRIS COUNTY	40037	635	M
HARRIS COUNTY	40036	635	M
HARRIS COUNTY	40035	635	M

Notes to Users: The Map Number shown herein should be used when ordering maps from the Community Map History table shown above should be used as the primary application for the subject community.

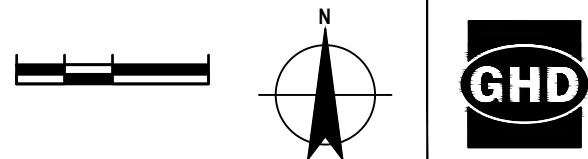
MAP NUMBER
48201C0635M

JUNE 9, 2014

Federal Emergency Management Agency

LEGEND

GROUND SURFACE ELEVATION CONTOUR
(SOURCE: HOUSTON-GALVESTON AREA COUNCIL)

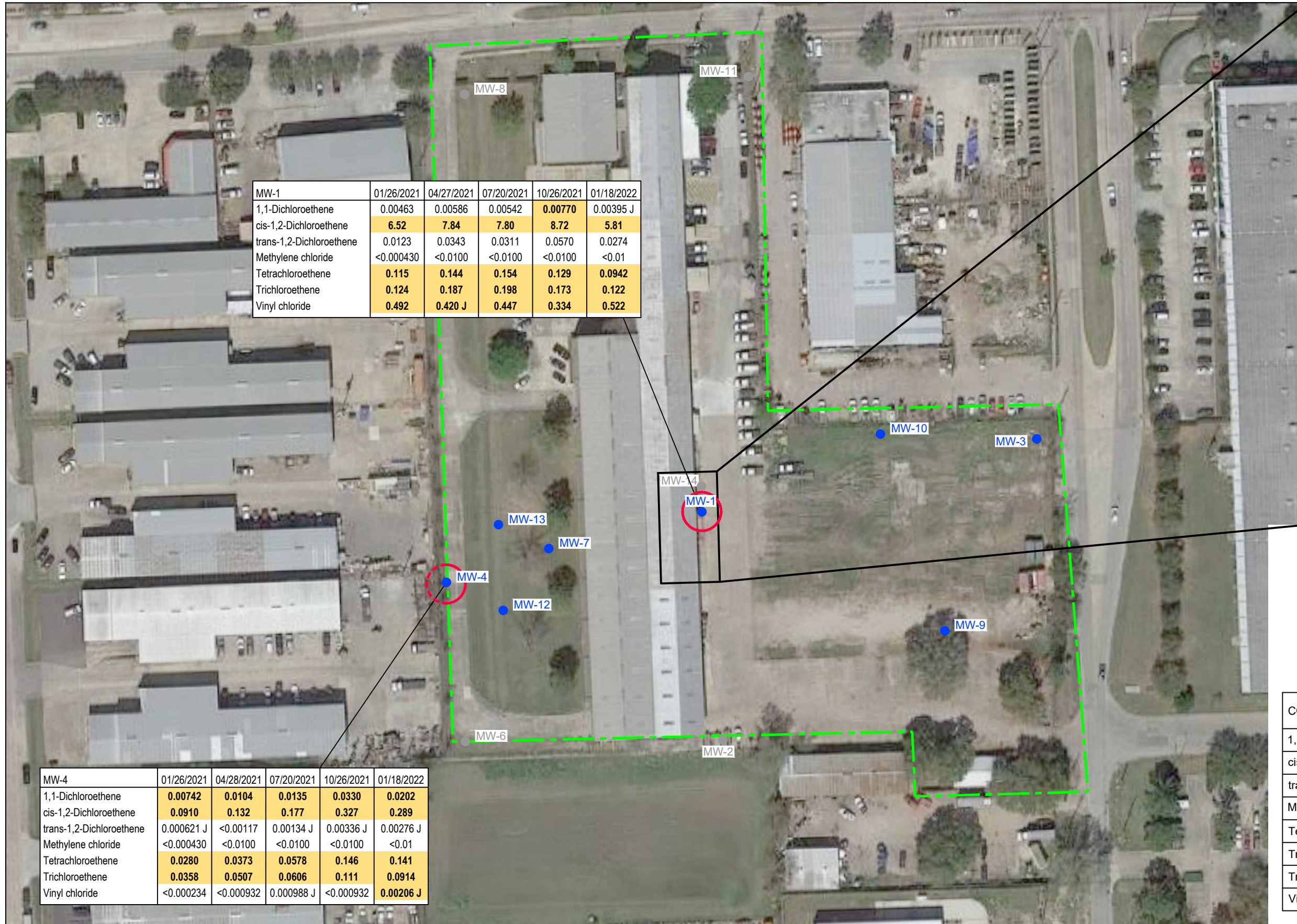


FORMER BAKER HUGHES PROCESS AND PIPELINE SERVICES FACILITY
 7721 PINEMONT DRIVE, HOUSTON, TEXAS
 MSD LOCATION

SITE TOPOGRAPHY AND FLOODPLAIN MAP

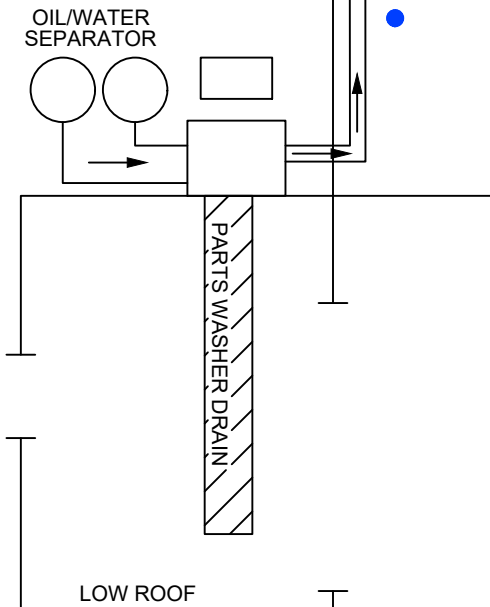

Project No. 11222312
 Date December 2023

APPENDIX C-b



MW-1	01/26/2021	04/27/2021	07/20/2021	10/26/2021	01/18/2022
1,1-Dichloroethene	0.00463	0.00586	0.00542	0.00770	0.00395 J
cis-1,2-Dichloroethene	6.52	7.84	7.80	8.72	5.81
trans-1,2-Dichloroethene	0.0123	0.0343	0.0311	0.0570	0.0274
Methylene chloride	<0.000430	<0.0100	<0.0100	<0.0100	<0.01
Tetrachloroethene	0.115	0.144	0.154	0.129	0.0942
Trichloroethene	0.124	0.187	0.198	0.173	0.122
Vinyl chloride	0.492	0.420 J	0.447	0.334	0.522

MW-4	01/26/2021	04/28/2021	07/20/2021	10/26/2021	01/18/2022
1,1-Dichloroethene	0.00742	0.0104	0.0135	0.0330	0.0202
cis-1,2-Dichloroethene	0.0910	0.132	0.177	0.327	0.289
trans-1,2-Dichloroethene	0.000621 J	<0.00117	0.00134 J	0.00336 J	0.00276 J
Methylene chloride	<0.000430	<0.0100	<0.0100	<0.0100	<0.01
Tetrachloroethene	0.0280	0.0373	0.0578	0.146	0.141
Trichloroethene	0.0358	0.0507	0.0606	0.111	0.0914
Vinyl chloride	<0.000234	<0.000932	0.000988 J	<0.000932	0.00206 J

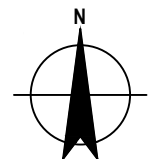
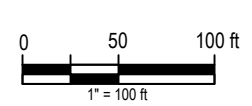


LEGEND

- APPROXIMATE SITE BOUNDARY
- MONITORING WELL LOCATION
- QUARTERLY GROUNDWATER MONITORING LOCATION
- ⊠ DRAIN
- GROUNDWATER PCL EXCEEDANCE ZONE (DASHED WHERE INFERRED)

CONSTITUENT OF CONCERN	GROUNDWATER PCL _{GW} (mg/L)
1,1-Dichloroethene	0.007
cis-1,2-Dichloroethene	0.005
trans-1,2-Dichloroethene	0.07
Methylene Chloride	0.1
Tetrachloroethene	0.005
Trichloroethene	0.005
Trichloroethene	0.005
Vinyl Chloride	0.002

NOTE:
GROUNDWATER MONITORING WELL LOCATIONS EXCLUDED FROM QUARTERLY GROUNDWATER MONITORING MAINTAIN CONSTITUENT OF CONCERN CONCENTRATIONS BELOW TEXAS RISK REDUCTION PROGRAM TIER 1 PROTECTIVE CONCENTRATION LIMITS AND/OR LABORATORY METHOD DETECTION LIMITS.

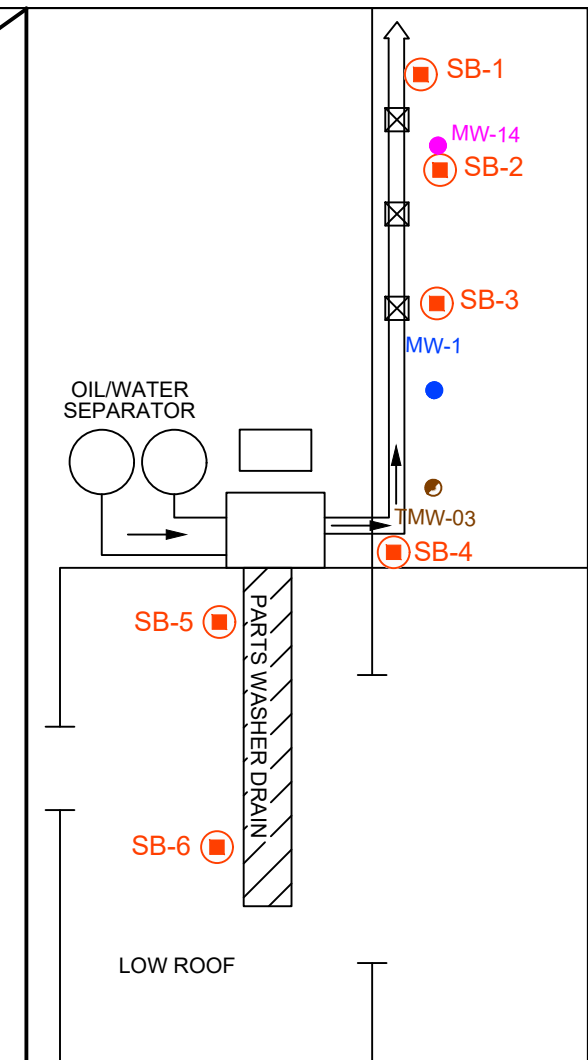
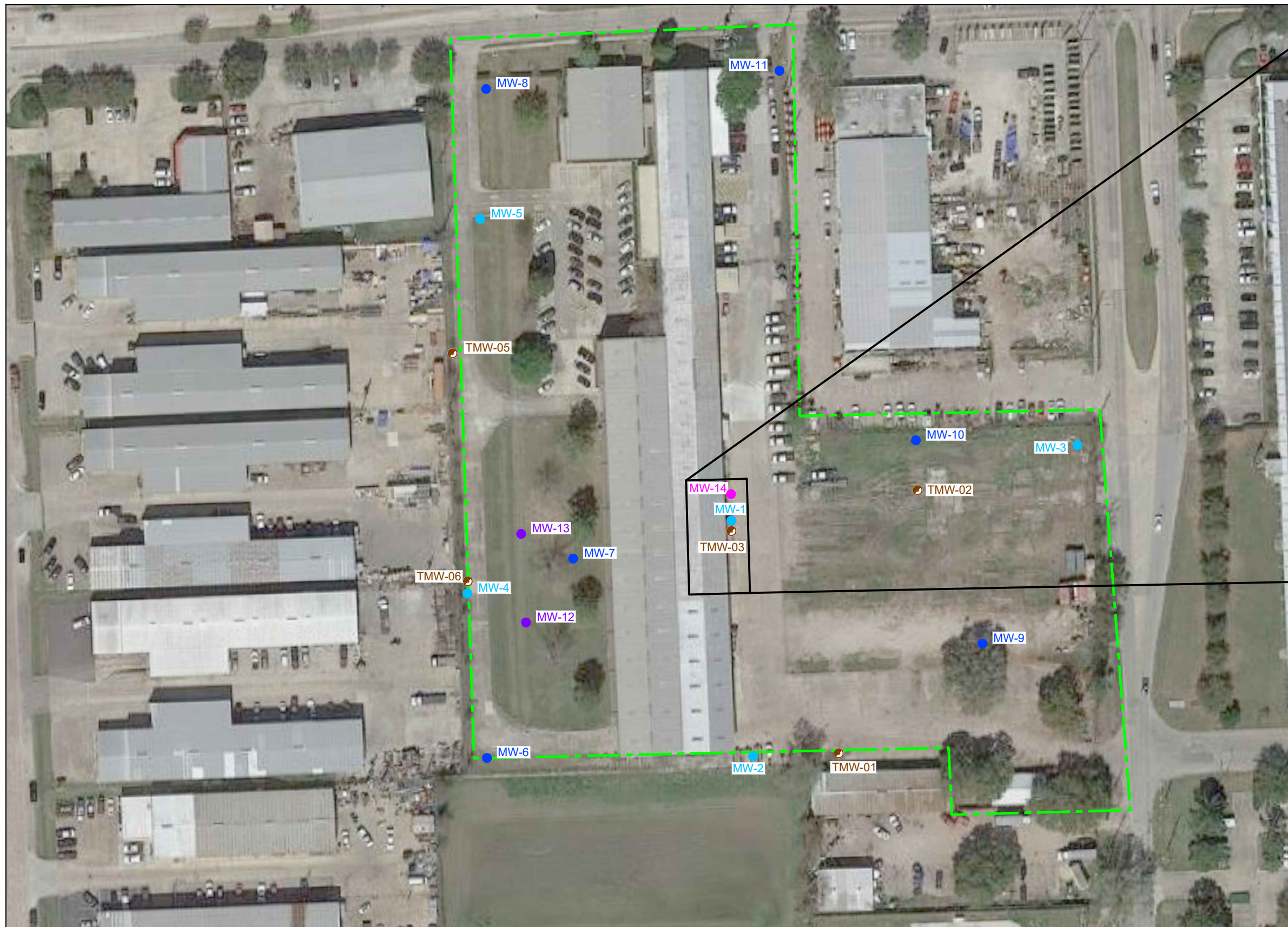


7721 PINEMONT DRIVE, HOUSTON, TEXAS
FORMER BAKER HUGHES PROCESS AND PIPELINE SERVICES FACILITY
MSD APPLICATION

DETECTED AREA OF GROUNDWATER CONTAMINATION

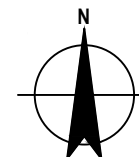
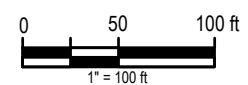
Project No. 11222312
Date December 2023

APPENDIX C-c



LEGEND

- APPROXIMATE SITE BOUNDARY
- TEMPORARY MONITOR WELL LOCATION (NOVEMBER 22, 2016; ESE)
- MONITORING WELL LOCATION (DECEMBER 14, 2016; GHD)
- SOIL BORING AND MONITOR WELL LOCATION (JULY 2017; GHD)
- SOIL BORING AND MONITOR WELL LOCATION (NOVEMBER 2017; GHD)
- SOIL BORING AND MONITOR WELL LOCATION (AUGUST 2019; GHD)
- SOIL BORING LOCATION
- X DRAIN

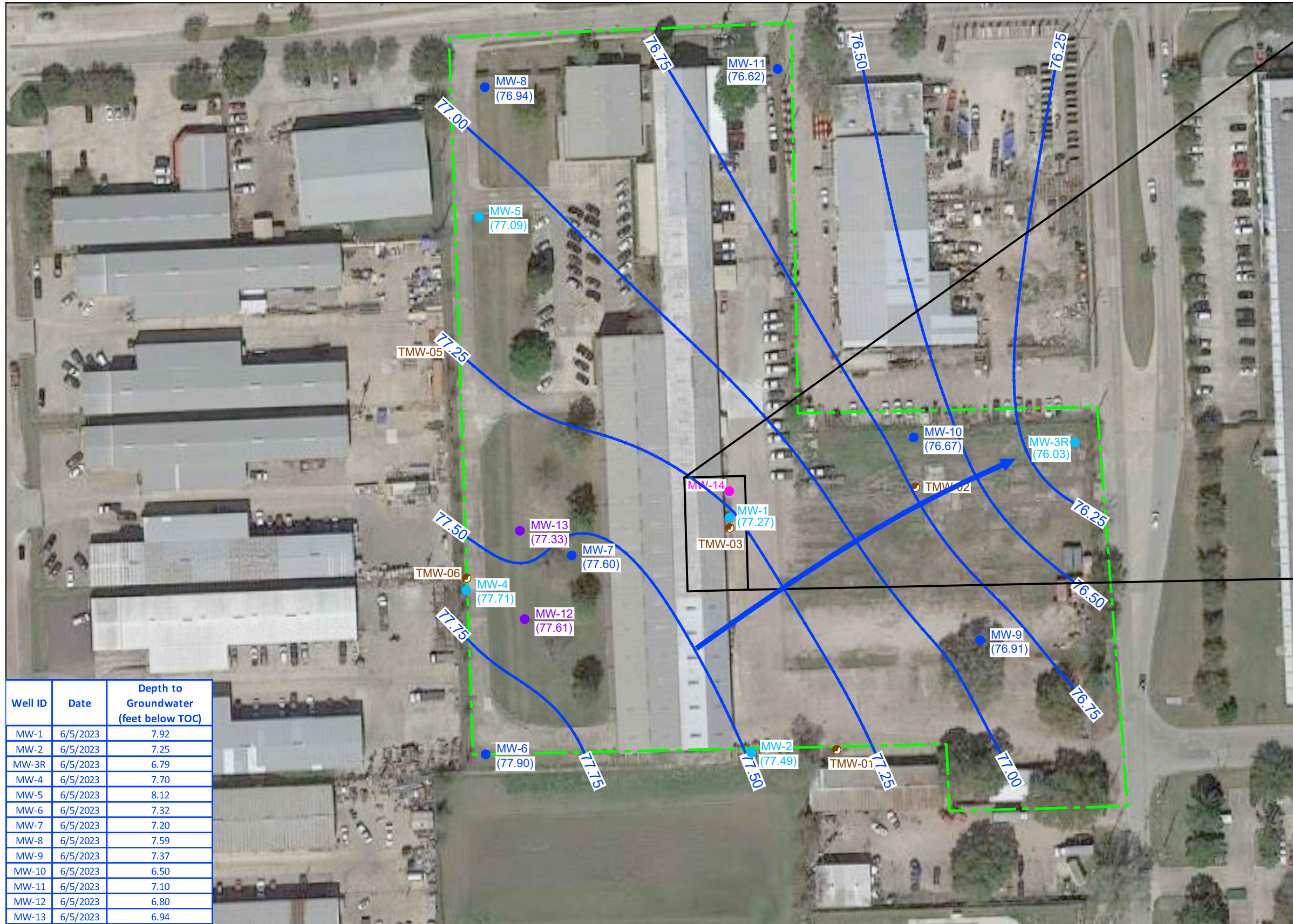


FORMER BAKER HUGHES PROCESS AND PIPELINE SERVICES FACILITY
7721 PINEMONT DRIVE, HOUSTON, TEXAS
MSD APPLICATION

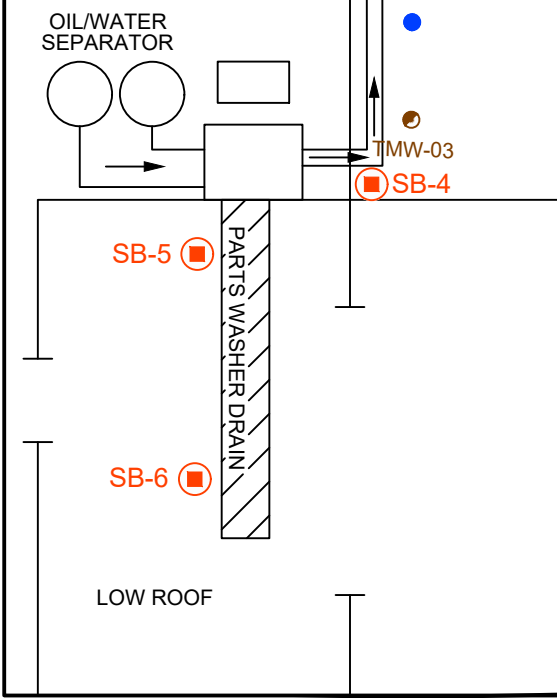

Project No. 11222312
Date December 2023

SAMPLE LOCATION MAP

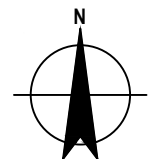
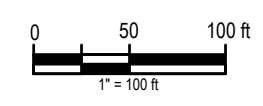
APPENDIX C-d



Well ID	Date	Depth to Groundwater (feet below TOC)
MW-1	6/5/2023	7.92
MW-2	6/5/2023	7.25
MW-3R	6/5/2023	6.79
MW-4	6/5/2023	7.70
MW-5	6/5/2023	8.12
MW-6	6/5/2023	7.32
MW-7	6/5/2023	7.20
MW-8	6/5/2023	7.59
MW-9	6/5/2023	7.37
MW-10	6/5/2023	6.50
MW-11	6/5/2023	7.10
MW-12	6/5/2023	6.80
MW-13	6/5/2023	6.94



- LEGEND**
- APPROXIMATE SITE BOUNDARY
 - TEMPORARY MONITOR WELL LOCATION (NOVEMBER 22, 2016; ESE)
 - MONITORING WELL LOCATION (DECEMBER 14, 2016; GHD)
 - SOIL BORING AND MONITOR WELL LOCATION (JULY 2017; GHD)
 - SOIL BORING AND MONITOR WELL LOCATION (NOVEMBER 2017; GHD)
 - SOIL BORING AND MONITOR WELL LOCATION (AUGUST 2019; GHD)
 - SOIL BORING LOCATION
 - DRAIN
 - GROUNDWATER ELEVATION CONTOUR
 - (76.91) GROUNDWATER ELEVATION - JUNE 5, 2023
 - ➔ GROUNDWATER FLOW DIRECTION

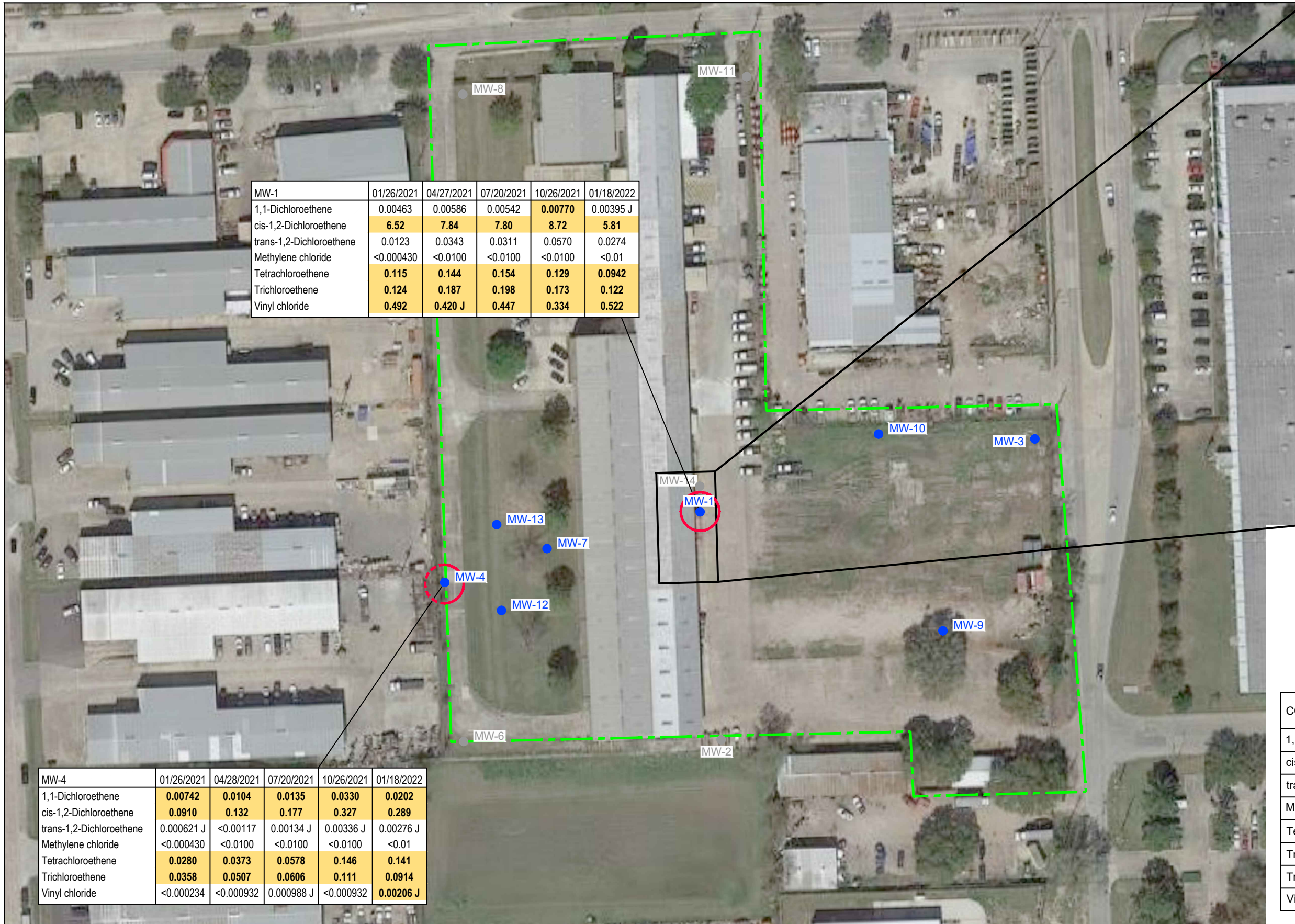


FORMER BAKER HUGHES PROCESS AND PIPELINE SERVICES FACILITY
 7721 PINEMONT DRIVE, HOUSTON, TEXAS
 MSD APPLICATION

POTENTIOMETRIC GRADIENT MAP
 JUNE 5, 2023

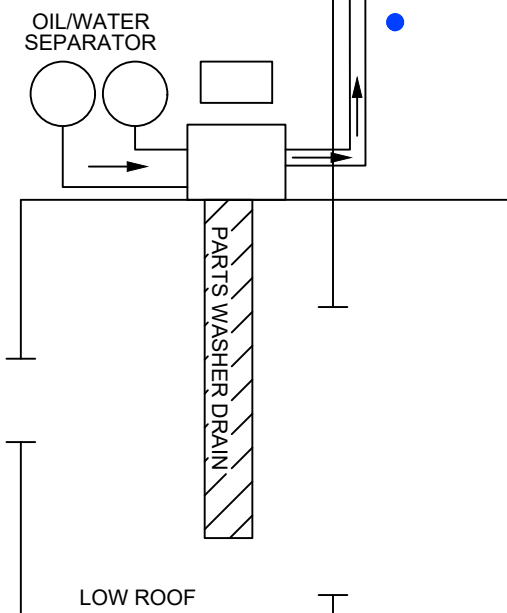

Project No. 11222312
 Date December 2023

APPENDIX C-e



MW-1	01/26/2021	04/27/2021	07/20/2021	10/26/2021	01/18/2022
1,1-Dichloroethene	0.00463	0.00586	0.00542	0.00770	0.00395 J
cis-1,2-Dichloroethene	6.52	7.84	7.80	8.72	5.81
trans-1,2-Dichloroethene	0.0123	0.0343	0.0311	0.0570	0.0274
Methylene chloride	<0.000430	<0.0100	<0.0100	<0.0100	<0.01
Tetrachloroethene	0.115	0.144	0.154	0.129	0.0942
Trichloroethene	0.124	0.187	0.198	0.173	0.122
Vinyl chloride	0.492	0.420 J	0.447	0.334	0.522

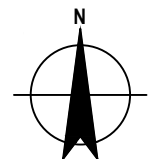
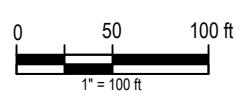
MW-4	01/26/2021	04/28/2021	07/20/2021	10/26/2021	01/18/2022
1,1-Dichloroethene	0.00742	0.0104	0.0135	0.0330	0.0202
cis-1,2-Dichloroethene	0.0910	0.132	0.177	0.327	0.289
trans-1,2-Dichloroethene	0.000621 J	<0.00117	0.00134 J	0.00336 J	0.00276 J
Methylene chloride	<0.000430	<0.0100	<0.0100	<0.0100	<0.01
Tetrachloroethene	0.0280	0.0373	0.0578	0.146	0.141
Trichloroethene	0.0358	0.0507	0.0606	0.111	0.0914
Vinyl chloride	<0.000234	<0.000932	0.000988 J	<0.000932	0.00206 J



- LEGEND**
- APPROXIMATE SITE BOUNDARY
 - MONITORING WELL LOCATION
 - QUARTERLY GROUNDWATER MONITORING LOCATION
 - ⊠ DRAIN
 - GROUNDWATER PCL EXCEEDANCE ZONE (DASHED WHERE INFERRED)

CONSTITUENT OF CONCERN	GROUNDWATER PCL _{GWING} (mg/L)
1,1-Dichloroethene	0.007
cis-1,2-Dichloroethene	0.005
trans-1,2-Dichloroethene	0.07
Methylene Chloride	0.1
Tetrachloroethene	0.005
Trichloroethene	0.005
Trichloroethene	0.005
Vinyl Chloride	0.002

NOTE:
GROUNDWATER MONITORING WELL LOCATIONS EXCLUDED FROM QUARTERLY GROUNDWATER MONITORING MAINTAIN CONSTITUENT OF CONCERN CONCENTRATIONS BELOW TEXAS RISK REDUCTION PROGRAM TIER 1 PROTECTIVE CONCENTRATION LIMITS AND/OR LABORATORY METHOD DETECTION LIMITS.

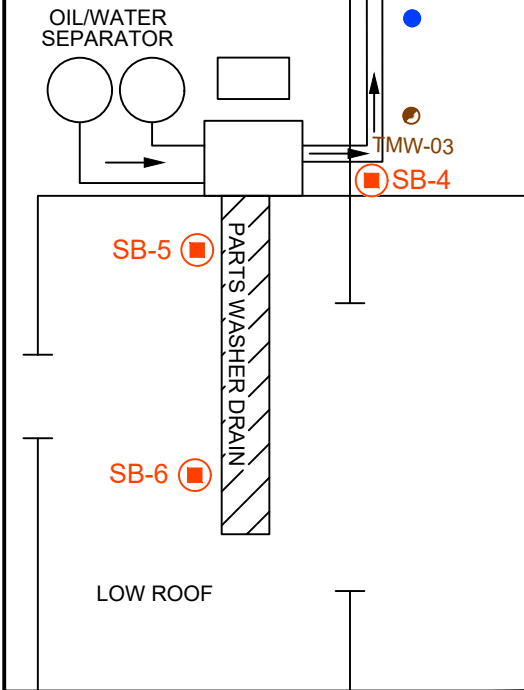



7721 PINEMONT DRIVE, HOUSTON, TEXAS
FORMER BAKER HUGHES PROCESS
AND PIPELINE SERVICES FACILITY
MSD APPLICATION

**INGESTION PROTECTIVE CONCENTRATION
LEVEL EXCEEDANCE ZONES**

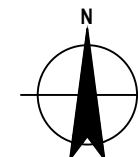
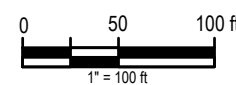
Project No. 11222312
Date December 2023

APPENDIX C-f



LEGEND

- APPROXIMATE SITE BOUNDARY
- TEMPORARY MONITOR WELL LOCATION (NOVEMBER 22, 2016; ESE)
- MONITORING WELL LOCATION (DECEMBER 14, 2016; GHD)
- SOIL BORING AND MONITOR WELL LOCATION (JULY 2017; GHD)
- SOIL BORING AND MONITOR WELL LOCATION (NOVEMBER 2017; GHD)
- SOIL BORING AND MONITOR WELL LOCATION (AUGUST 2019; GHD)
- SOIL BORING LOCATION
- DRAIN
- (7.37) DEPTH TO WATER ON JUNE 5, 2023



FORMER BAKER HUGHES PROCESS AND PIPELINE SERVICES FACILITY
7721 PINEMONT DRIVE, HOUSTON, TEXAS
MSD APPLICATION

DEPTH TO WATER MAP
JUNE 5, 2023

Project No. 11222312
Date December 2023

APPENDIX C-g

Appendix D

APPENDIX D

For each contaminant of concern within the designated groundwater:

- a. A description of the ingestion protective concentration level exceedance zone and the non-ingestion protective concentration level exceedance zone, including a specification of the horizontal area and the minimum and maximum depth below ground surface.
- b. The level of contamination, the ingestion protective concentration level, and the non-ingestion protective concentration level, all expressed as mg/L units.
- c. Its basic geochemical properties (e.g., whether the contaminant of concern migrates with groundwater, floats or is soluble in water).

Based on environmental investigations at the designated property, chlorinated ethenes (tetrachloroethylene, trichloroethylene, cis- and trans-1,2-dichloroethylene, 1,1-dichloroethylene, and vinyl chloride) have been identified in the shallow groundwater bearing unit (GWBu) at concentrations which exceed the ingestion protective concentration levels ($^{GW}GW_{ing}$). PCE, TCE, cis-1,2-DCE, 1,1-DCE, and VC were detected at concentrations above the residential groundwater ingestion ($^{GW}GW_{ing}$) PCL during the initial groundwater monitoring event in December 2016. No COCs have been identified in Site soil at concentrations which exceed the TCEQ TRRP direct exposure total soil combined ($^{Tot}Soil_{Comb}$) or air soil inhalation ($^{Air}Soil_{Inh-v}$) PCLs.

A description of each COC, the ingestion and non-ingestion PCL Exceedance (PCLE) Zone, vertical and horizontal extent, and geochemical properties is provided below.

COC: Tetrachloroethylene (PCE) – CAS 127-18-4

Maximum Concentration in Groundwater Since January 2021: 0.154 milligrams per liter (mg/L)

Ingestion-Based PCL (Residential $^{GW}GW_{ing}$): 0.005 mg/L

2023 Groundwater Ingestion-Based PCLE Zone

Length: 30 ft

Width: 30 ft

Min. Depth: Approximately 19 feet below ground surface (ft bgs)

Max. Depth: Approximately 25 ft bgs

Total Area: 707 square feet / 0.016 acres

Non-Ingestion - Based PCL ($^{Air}GW_{Inh-v}$): 500 mg/L

Non-Ingestion - Based PCLE Zone: None

Geochemical/Physical Properties

Molecular Weight: 165.83 g/mol

Density/Specific Gravity: 1.6227 g/cm³

Solubility in Water: 150 mg/L at 25°C

Groundwater Migration Potential: High

Free-Phase Collects as Dense Non-Aqueous Phase Liquid (DNAPL)

COC: Trichloroethylene (TCE) – CAS 79-01-6

Maximum Concentration in Groundwater Since January 2021: 0.198 mg/L

Ingestion-Based PCL (Residential $^{GW}GW_{ing}$): 0.005 mg/L

2023 Groundwater Ingestion-Based PCLE Zone

Length: 30 ft

Width: 30 ft

Min. Depth: Approximately 19 ft bgs

Max. Depth: Approximately 25 ft bgs

Total Area: 707 square feet / 0.016 acres

Non-Ingestion - Based PCL (^{Air}GW_{Inh-v}): 24 mg/L

Non-Ingestion - Based PCLE Zone: None

Geochemical/Physical Properties

Molecular Weight: 131.39 g/mol

Density/Specific Gravity: 1.4642 g/cm³

Solubility in Water: 1,280 mg/L at 25°C

Groundwater Migration Potential: High

Free-Phase Collects as Dense Non-Aqueous Phase Liquid (DNAPL)

COC: cis-1,2-Dichloroethylene (cis-1,2-DCE) – CAS 156-59-2

Maximum Concentration in Groundwater Since January 2021: 8.72 mg/L

Ingestion-Based PCL (Residential ^{GW}GW_{ing}): 0.070 mg/L

2023 Groundwater Ingestion-Based PCLE Zone

Length: 30 ft

Width: 30 ft

Min. Depth: Approximately 19 ft bgs

Max. Depth: Approximately 25 ft bgs

Total Area: 707 square feet / 0.016 acres

Non-Ingestion - Based PCL (^{Air}GW_{Inh-v}): 1200 mg/L

Non-Ingestion - Based PCLE Zone: None

Geochemical/Physical Properties

Molecular Weight: 96.94 g/mol

Density/Specific Gravity: 1.2840 g/cm³

Solubility in Water: 3,500 mg/L at 25°C

Groundwater Migration Potential: High

Free-Phase Collects as Dense Non-Aqueous Phase Liquid (DNAPL)

COC: trans-1,2-Dichloroethylene (trans-1,2-DCE) – CAS 156-60-5

Maximum Concentration in Groundwater Since January 2021: 0.0570 mg/L

Ingestion-Based PCL (Residential ^{GW}GW_{ing}): 0.100 mg/L

2023 Groundwater Ingestion-Based PCLE Zone: None

Non-Ingestion - Based PCL (^{Air}GW_{Inh-v}): 770 mg/L

Non-Ingestion - Based PCLE Zone: None

Geochemical/Physical Properties

Molecular Weight: 96.94 g/mol
Density/Specific Gravity: 1.2840 g/cm³
Solubility in Water: 3,500 mg/L at 25°C
Groundwater Migration Potential: High
Free-Phase Collects as Dense Non-Aqueous Phase Liquid (DNAPL)

COC: 1,1-Dichloroethylene (1,1-DCE) – CAS 75-35-4

Maximum Concentration in Groundwater Since January 2021: 0.00770 mg/L
Ingestion-Based PCL (Residential ^{GW}GW_{ing}): 0.007 mg/L

2023 Groundwater Ingestion-Based PCLE Zone: None
Non-Ingestion - Based PCL (^{Air}GW_{Inh-v}): 1700 mg/L
Non-Ingestion - Based PCLE Zone: None

Geochemical/Physical Properties

Molecular Weight: 96.94 g/mol
Density/Specific Gravity: 1.213 g/cm³
Solubility in Water: 400 mg/L at 25°C
Groundwater Migration Potential: High
Free-Phase Collects as Dense Non-Aqueous Phase Liquid (DNAPL)

COC: Vinyl Chloride (VC) – CAS 75-01-4

Maximum Concentration in Groundwater Since January 2021: 0.522 mg/L
Ingestion-Based PCL (Residential ^{GW}GW_{ing}): 0.002 mg/L

2023 Groundwater Ingestion-Based PCLE Zone

Length: 30 ft
Width: 30 ft
Min. Depth: Approximately 19 ft bgs
Max. Depth: Approximately 25 ft bgs
Total Area: 707 square feet / 0.016 acres
Non-Ingestion - Based PCL (^{Air}GW_{Inh-v}): 3.8 mg/L
Non-Ingestion - Based PCLE Zone: None

Geochemical/Physical Properties

Molecular Weight: 62.498 g/mol
Density/Specific Gravity: 0.911 g/cm³
Solubility in Water: 2,700 mg/L at 25°C
Groundwater Migration Potential: High
Free-Phase Collects as Dense Non-Aqueous Phase Liquid (DNAPL)

Appendix E

APPENDIX E

A table displaying the following information for each contaminant of concern, to the extent known:

- a. The maximum concentration level for soil and groundwater, the ingestion protective concentration level, and the non-ingestion protective concentration level, all expressed as mg/kg for soils and mg/L for groundwater.
- b. The critical protective concentration level without the municipal setting designation, highlighting any exceedances.

Soil

One COC (VC) was detected at concentrations exceeding the TRRP groundwater ingestion (^{GW}GW_{Ing}) Tier 1 PCL. **Table 1** presents the maximum concentrations of VC at the Site, compared with the applicable TRRP Tier 1 0.5-acre residential non-ingestion PCL. **Table 2** includes all available soil analytical data at the designated property.

Table 1

COC	0.5-Acre Res PCL (^{GW} Soil _{Ing})		0.5-Acre Res Non-ingestion PCL (^{Air} GW-Soil _{Inh-v})		Maximum Concentration (mg/kg)	Sample Location, Depth, and Date
	(mg/kg)	Tier	(mg/kg)	Tier		
VC	0.022	1	42	1	0.131 J	SB-5 (16-18 ft), 7/12/2017

Notes:

mg/kg – milligrams per kilogram

Bold text indicates an exceedance of the screening criteria without MSD (Tier-1 Residential ^{GW}Soil_{Ing})

Yellow highlight indicates an exceedance of the screening criteria with MSD (Tier-1 Residential ^{Air}GW-Soil_{Inh-v} for 0.5-Acre Source Area)

Soil Data Summary
Former Baker Hughes Process and Pipeline Services Facility
7721 Pinemont Drive, Houston Texas

Table with 20 columns: Sample ID, Sample Date, Sample Depth, Surface Soil RALs, Subsurface Soil RALs, Surface Soil Critical PCLs, Subsurface Soil Critical PCLs, MW-6 7/10/2017 4 - 6', MW-6 7/10/2017 16 - 18', MW-7 7/10/2017 0 - 2', MW-7 7/10/2017 16 - 18', MW-8 7/10/2017 12 - 14', MW-8 7/10/2017 14 - 16', MW-9 7/11/2017 12 - 14', MW-9-DUP 7/11/2017 12 - 14', MW-10 7/11/2017 0 - 2', MW-10 7/11/2017 16 - 18', MW-11 7/11/2017 14 - 16', MW-11 7/11/2017 16 - 18', MW-14 8/26/2019 3 - 5', MW-14-DUP 8/26/2019 3 - 5', MW-14 8/26/2019 13 - 15'. Rows list various chemical compounds like 1,1,1,2-Tetrachloroethane, Benzene, etc., with their respective values across monitoring wells.

Table 2

Soil Data Summary
Former Baker Hughes Process and Pipeline Services Facility
7721 Pinemont Drive, Houston Texas

Sample ID Sample Date Sample Depth	Surface Soil RALs	Subsurface Soil RALs	Surface Soil Critical PCLs	Subsurface Soil Critical PCLs	SB-1 7/12/2017 16 - 18'	SB-12 11/27/2017 2 - 4'	SB-12-DUP 11/27/2017 2 - 4'	SB-12 11/27/2017 16 - 18'	SB-13 11/27/2017 8 - 10'	SB-13 11/27/2017 14 - 16'	SB-2 7/12/2017 16 - 18'	SB-3 7/12/2017 16 - 18'	SB-4 7/12/2017 16 - 18'	SB-5 7/12/2017 10 - 12'	SB-5 7/12/2017 16 - 18'	SB-5-DUP 7/12/2017 16 - 18'	SB-6 7/12/2017 16 - 18'
1,1,1,2-Tetrachloroethane	1.4	1.4	1.4	1.4	<0.0024	--	--	--	--	--	<0.0025	<0.0021	<0.0023	<0.0023	<0.0024	<0.0024	<0.0024
1,1,1-Trichloroethane	1.6	1.6	1.6	1.6	<0.0024	<0.00088	<0.00097	<0.00093 J	<0.00083	<0.00092 J	<0.0025	<0.0021	<0.0023	<0.0023	<0.0024	<0.0024	<0.0024
1,1,2,2-Tetrachloroethane	0.023	0.023	0.023	0.023	<0.0024	<0.00068	<0.00075	<0.00072 J	<0.00065	<0.00071 J	<0.0025	<0.0021	<0.0023	<0.0023	<0.0024	<0.0024	<0.0024
1,1,2-Trichloroethane	0.02	0.02	0.02	0.02	<0.0024	<0.00078	<0.00086	<0.00082 J	<0.00074	<0.00082 J	<0.0025	<0.0021	<0.0023	<0.0023	<0.0024	<0.0024	<0.0024
1,1-Dichloroethane	18	18	18	18	<0.0024	<0.00054	<0.00059	<0.00057 J	<0.00051	<0.00057 J	<0.0025	<0.0021	<0.0023	<0.0023	<0.0024	<0.0024	<0.0024
1,1-Dichloroethane	0.05	0.05	0.05	0.05	<0.0024	<0.00058	<0.00064	<0.00061 J	<0.00055	<0.00061 J	<0.0025	<0.0021	<0.0023	<0.0023	<0.0024	<0.0024	<0.0024
1,1-Dichloropropene	0.13	0.13	0.13	0.13	<0.0024	--	--	--	--	--	<0.0025	<0.0021	<0.0023	<0.0023	<0.0024	<0.0024	<0.0024
1,2,3-Trichlorobenzene	26	26	26	26	<0.0024	--	--	--	--	--	<0.0025	<0.0021	<0.0023	<0.0023	<0.0024	<0.0024	<0.0024
1,2,3-Trichloropropane	0.00053	0.00053	0.00053	0.00053	<0.0024	--	--	--	--	--	<0.0025	<0.0021	<0.0023	<0.0023	<0.0024	<0.0024	<0.0024
1,2,4-Trichlorobenzene	4.8	4.8	4.8	4.8	<0.0024	<0.00093	<0.0010	<0.00098 J	<0.00088	<0.00097 J	<0.0025	<0.0021	<0.0023	<0.0023	<0.0024	<0.0024	<0.0024
1,2,4-Trimethylbenzene	33	33	33	33	<0.0024	--	--	--	--	--	<0.0025	<0.0021	<0.0023	<0.0023	<0.0024	<0.0024	<0.0024
1,2-Dibromo-3-chloropropane (DBCP)	0.0017	0.0017	0.0017	0.0017	<0.0047	<0.0016	<0.0017	<0.0017 J	<0.0015	<0.0016 J	<0.0051	<0.0042	<0.0045	<0.0047	<0.0048	<0.0047	<0.0048
1,2-Dibromoethane (Ethylene dibromide)	0.00021	0.00021	0.00021	0.00021	<0.0024	<0.00071	<0.00078	<0.00075 J	<0.00067	<0.00074 J	<0.0025	<0.0021	<0.0023	<0.0023	<0.0024	<0.0024	<0.0024
1,2-Dichlorobenzene	18	18	18	18	<0.0024	<0.00078	<0.00085	<0.00081 J	<0.00073	<0.00081 J	<0.0025	<0.0021	<0.0023	<0.0023	<0.0024	<0.0024	<0.0024
1,2-Dichloroethane	0.014	0.014	0.014	0.014	<0.0024	<0.00048	<0.00052	<0.00050 J	<0.00045	<0.00050 J	<0.0025	<0.0021	<0.0023	<0.0023	<0.0024	<0.0024	<0.0024
1,2-Dichloroethane (total)	NA	NA	NA	NA	<0.0024	<0.00093	<0.0010	<0.00097 J	<0.00088	<0.00097 J	<0.0025	<0.0021	<0.0023	<0.303	0.246	<0.147	0.246
1,2-Dichloropropane	0.023	0.023	0.023	0.023	<0.0024	<0.00054	<0.00059	<0.00056 J	<0.00051	<0.00056 J	<0.0025	<0.0021	<0.0023	<0.0023	<0.0024	<0.0024	<0.0024
1,3,5-Trimethylbenzene	36	36	36	36	<0.0024	--	--	--	--	--	<0.0025	<0.0021	<0.0023	<0.0023	<0.0024	<0.0024	<0.0024
1,3-Dichlorobenzene	6.7	6.7	6.7	6.7	<0.0024	<0.00087	<0.00096	<0.00092 J	<0.00082	<0.00091 J	<0.0025	<0.0021	<0.0023	<0.0023	<0.0024	<0.0024	<0.0024
1,3-Dichloropropane	0.064	0.064	0.064	0.064	<0.0024	<0.00062	<0.00069	<0.00066 J	<0.00059	<0.00066 J	<0.0025	<0.0021	<0.0023	<0.0023	<0.0024	<0.0024	<0.0024
1,4-Dichlorobenzene	2.1	2.1	2.1	2.1	<0.0024	<0.00096	<0.0011	<0.0010 J	<0.00090	<0.0010 J	<0.0025	<0.0021	<0.0023	<0.0023	<0.0024	<0.0024	<0.0024
2,2-Dichloropropane	0.12	0.12	0.12	0.12	<0.0024	--	--	--	--	--	<0.0025	<0.0021	<0.0023	<0.0023	<0.0024	<0.0024	<0.0024
2-Butanone (Methyl ethyl ketone) (MEK)	29	29	29	29	<0.0047	<0.0025	<0.0027	<0.0026 J	<0.0023	<0.0026 J	<0.0051	<0.0042	<0.0045	<0.0047	<0.0048	<0.0047	<0.0048
2-Chlorotoluene	9.1	9.1	9.1	9.1	<0.0024	--	--	--	--	--	<0.0025	<0.0021	<0.0023	<0.0023	<0.0024	<0.0024	<0.0024
2-Hexanone	0.32	0.32	0.32	0.32	<0.0094	<0.0014	<0.0016	<0.0015 J	<0.0013	<0.0015 J	<0.0102	<0.0084	<0.009	<0.0094	<0.0097	<0.0094	<0.0097
2-Phenylbutane (sec-Butylbenzene)	85	85	85	85	<0.0024	--	--	--	--	--	<0.0025	<0.0021	<0.0023	<0.0023	<0.0024	<0.0024	<0.0024
4-Chlorotoluene	11	11	11	11	<0.0024	--	--	--	--	--	<0.0025	<0.0021	<0.0023	<0.0023	<0.0024	<0.0024	<0.0024
4-Methyl-2-pentanone (Methyl isobutyl ketone) (MIBK)	4.9	4.9	4.9	4.9	<0.0047	<0.0020	<0.0022	<0.0021 J	<0.0019	<0.0021 J	<0.0051	<0.0042	<0.0045	<0.0047	<0.0048	<0.0047	<0.0048
Acetone	43	43	43	43	<0.0094	<0.0031	<0.0034	<0.0032 J	<0.0029	<0.0032 J	<0.0102	<0.0256	<0.0101	<0.0094	<0.0208	<0.0094	<0.0097
Benzene	0.026	0.026	0.026	0.026	<0.0024	<0.00053	<0.00058	<0.00056 J	<0.00050	<0.00056 J	<0.0025	<0.0021	<0.0023	<0.0023	<0.0024	<0.0024	<0.0024
Bromobenzene	2.3	2.3	2.3	2.3	<0.0024	--	--	--	--	--	<0.0025	<0.0021	<0.0023	<0.0023	<0.0024	<0.0024	<0.0024
Bromodichloromethane	0.065	0.065	0.065	0.065	<0.0024	<0.00069	<0.00076	<0.00073 J	<0.00066	<0.00073 J	<0.0025	<0.0021	<0.0023	<0.0023	<0.0024	<0.0024	<0.0024
Bromoform	0.63	0.63	0.63	0.63	<0.0024	<0.0012	<0.0013	<0.0013 J	<0.0011	<0.0013 J	<0.0025	<0.0021	<0.0023	<0.0023	<0.0024	<0.0024	<0.0024
Bromomethane (Methyl bromide)	0.13	0.13	0.13	0.13	<0.0024	<0.00050	<0.00055	<0.00052 J	<0.00047	<0.00052 J	0.0026 J	<0.0021	<0.0023	<0.0023	<0.0024	<0.0024	<0.0024
Carbon disulfide	14	14	14	14	<0.0024	<0.00015	<0.00017	<0.00016 J	<0.00014	<0.00016 J	<0.0025	<0.0021	<0.0023	<0.0023	<0.0024	<0.0024	<0.0024
Carbon tetrachloride	0.062	0.062	0.062	0.062	<0.0024	<0.00025	<0.00028	<0.00027 J	<0.00024	<0.00026 J	<0.0025	<0.0021	<0.0023	<0.0023	<0.0024	<0.0024	<0.0024
Chlorobenzene	1.1	1.1	1.1	1.1	<0.0024	<0.00079	<0.00086	<0.00083 J	<0.00074	<0.00082 J	<0.0025	<0.0021	<0.0023	<0.0023	<0.0024	<0.0024	<0.0024
Chlorobromomethane	3	3	3	3	<0.0024	--	--	--	--	--	<0.0025	<0.0021	<0.0023	<0.0023	<0.0024	<0.0024	<0.0024
Chloroethane	31	31	31	31	<0.0024	<0.00039	<0.00043	<0.00041 J	<0.00037	<0.00041 J	<0.0025	<0.0021	<0.0023	<0.0023	<0.0024	<0.0024	<0.0024
Chloroform (Trichloromethane)	1	1	1	1	<0.0024	<0.00048	<0.00053	<0.00051 J	<0.00046	<0.00050 J	0.197	<0.0021	<0.0023	<0.0023	<0.0024	<0.0024	<0.0024
Chloromethane (Methyl chloride)	0.41	0.41	0.41	0.41	<0.0024	<0.00052	<0.00057	<0.00054 J	<0.00049	<0.00054 J	<0.0025	<0.0021	<0.0023	<0.0023	<0.0024	<0.0024	<0.0024
cis-1,2-Dichloroethane	0.25	0.25	0.25	0.25	<0.0024	<0.00061	<0.00067	<0.00064 J	<0.00057	<0.00064 J	<0.0025	<0.0021	<0.0023	<0.303	0.246	<0.147	0.246
cis-1,3-Dichloropropene	0.0066	0.0066	0.0066	0.0066	<0.0024	<0.00047	<0.00052	<0.00050 J	<0.00045	<0.00050 J	<0.0025	<0.0021	<0.0023	<0.0023	<0.0024	<0.0024	<0.0024
Cyclohexane	5900	5900	5900	5900	--	<0.00024	<0.00026	<0.00025 J	<0.00022	<0.00025 J	--	--	--	--	--	--	--
Cymene (p-Isopropyltoluene)	230	230	230	230	<0.0024	--	--	--	--	--	<0.0025	<0.0021	<0.0023	<0.0023	<0.0024	<0.0024	<0.0024
Dibromochloromethane	0.049	0.049	0.049	0.049	<0.0024	<0.00062	<0.00068	<0.00065 J	<0.00058	<0.00065 J	<0.0025	<0.0021	<0.0023	<0.0023	<0.0024	<0.0024	<0.0024
Dibromomethane	1.1	1.1	1.1	1.1	<0.0024	--	--	--	--	--	<0.0025	<0.0021	<0.0023	<0.0023	<0.0024	<0.0024	<0.0024
Dichlorodifluoromethane (CFC-12)	240	240	240	240	<0.0024	<0.0013	<0.0014	<0.0013 J	<0.0012	<0.0013 J	<0.0025	<0.0021	<0.0023	<0.0023	<0.0024	<0.0024	<0.0024
Ethylbenzene	7.6	7.6	7.6	7.6	<0.0024	<0.00056	<0.00061	<0.00059 J	<0.00053	<0.00059 J	<0.0025	<0.0021	<0.0023	<0.0023	<0.0024	<0.0024	<0.0024
Hexachlorobutadiene	3.3	3.3	3.3	3.3	<0.0024	--	--	--	--	--	<0.0025	<0.0021	<0.0023	<0.0023	<0.0024	<0.0024	<0.0024
Isopropyl benzene	350	350	350	350	<0.0024	<0.00063	<0.00069	<0.00066 J	0.0015	<0.00066 J	<0.0025	<0.0021	<0.0023	<0.0023	<0.0024	<0.0024	<0.0024
m&p-Xylenes	NA	NA	NA	NA	<0.0024	--	--	--	--	--	<0.0025	<0.0021	<0.0023	<0.0023	<0.0024	<0.0024	<0.0024
Methyl acetate	49	49	49	49	--	<0.0011	<0.0013	<0.0012 J	<0.0011	<0.0012 J	--	--	--	--	--	--	--
Methyl cyclohexane	16000	16000	16000	16000	--	<0.00073	<0.00080	<0.00077 J	<0.00069	<0.00077 J	--	--	--	--	--	--	--
Methyl tert butyl ether (MTBE)	0.62	0.62	0.62	0.62	<0.0024	<0.00059	<0.00065	<0.00062 J	<0.00056	<0.00062 J	<0.0025	<0.0021	<0.0023	<0.0023	<0.0024	<0.0024	<0.0024
Methylene chloride	0.013	0.013	0.013	0.013	<0.0024	<0.0011	<0.0012	<0.0012 J	<0.0010	<0.0011 J	<0.0025	<0.0021	<				

Groundwater

COCs (PCE, TCE, cis-1,2-DCE, 1,1-DCE, and VC) were detected at concentrations exceeding their respective TRRP ^{GW}GW_{Ing} Tier 1 PCLs. Based on the proposed response actions, institutional controls such as this MSD will be used to eliminate the groundwater ingestion exposure pathway at the designated property. **Table 3** presents the maximum concentrations of each COC, since the January 2021 groundwater monitoring period at the designated property, compared with the applicable TRRP Tier 1 0.5-acre residential groundwater ingestion and non-ingestion PCLs. **Table 4** includes all available groundwater analytical data since groundwater monitoring began at the designated property.

Table 3

COC	Res Ingestion PCL (^{GW} GW _{Ing})		0.5-Acre Res Non-ingestion PCL (^{Air} GW _{Inh-v})		Maximum Concentration since January 2021 (mg/L)
	(mg/L)	Tier	(mg/L)	Tier	
PCE	0.005	1	500	1	0.154
TCE	0.005	1	24	1	0.198
cis-1,2-DCE	0.070	1	1200	1	8.72
trans-1,2-DCE	0.100	1	770	1	0.0570
1,1-DCE	0.007	1	1700	1	0.00770
VC	0.002	1	3.8	1	0.522

Notes:

Bold text indicates an exceedance of the screening criteria without MSD (Tier-1 Residential ^{GW}GW_{Ing})

Yellow highlight indicates an exceedance of the screening criteria with MSD (Tier-1 Residential ^{Air}GW_{Inh-v} for 0.5-Acre Source Area)

Table 4

Groundwater Data Summary
Former Baker Hughes Process and Pipeline Services Facility
7721 Pinemont Drive, Houston Texas

Sample ID: Sample Date:	RALs	Critical PCLs	MW-1 12/14/2016	MW-1 7/13/2017	MW-1 11/29/2017	MW-1 1/26/2021	MW-1 4/27/2021	MW-1 07/20/2021	MW-1 10/26/2021	MW-2 01/18/2022	MW-1 1/18/2022	MW-1 4/11/2022	MW-1 07/12/2022	MW-1 10/19/2022	MW-1 06/06/2023	MW-2 12/14/2016	MW-2 7/14/2017	MW-2 11/28/2017	MW-3 12/14/2016	MW-3 7/13/2017	MW-3 11/29/2017	MW-3 6/5/2023	MW-3R 4/28/2021	MW-3R 07/19/2021	MW-3R 10/25/2021					
Volatile Organic Compounds																														
1,1,1,2-Tetrachloroethane	0.035	0.035	<0.000178	<0.00015	--	--	--	--	--	--	--	--	--	--	--	<0.000178	<0.00015	--	<0.000178	<0.00015	--	--	--	--	--	--	--	--		
1,1,1-Trichloroethane	0.2	0.2	<0.000209	<0.00011	<0.00048	--	--	--	--	--	--	--	--	--	--	<0.000209	<0.00011	<0.00048	<0.000209	<0.00011	<0.00048	--	--	--	--	--	--	--		
1,1,2,2-Tetrachloroethane	0.0046	0.0046	<0.000197	<0.00015	<0.00043	--	--	--	--	--	--	--	--	--	--	<0.000197	<0.00015	<0.00043	<0.000197	<0.00015	<0.00043	--	--	--	--	--	--	--		
1,1,2-Trichloroethane	0.005	0.005	<0.000209	<0.0002	<0.00029	--	--	--	--	--	--	--	--	--	--	<0.000209	<0.0002	<0.00029	<0.000209	<0.0002	<0.00029	--	--	--	--	--	--	--		
1,1-Dichloroethane	4.9	4.9	<0.000168	<0.00005	<0.0012	--	--	--	--	--	--	--	--	--	--	<0.000168	<0.00005	<0.0012	<0.000168	<0.00005	<0.0012	--	--	--	--	--	--	--		
1,1-Dichloroethane	0.007	0.007	0.00185	0.0047	0.0040	0.00463	0.00586	0.00542	0.00770	0.00395 J	0.00395 J	<0.00940	0.00302 J	0.00392 J	0.00282	<0.000192	<0.0002	<0.0011	<0.000192	<0.0002	<0.0011	<0.000188	<0.00109	<0.00109	<0.00109	<0.00109	<0.00109	<0.00109		
1,1-Dichloropropene	0.0091	0.0091	<0.000191	<0.00009	--	--	--	--	--	--	--	--	--	--	--	<0.000191	<0.00009	--	<0.000191	<0.00009	--	--	--	--	--	--	--	--	--	
1,2,3-Trichlorobenzene	0.073	0.073	<0.00057	<0.00012	--	--	--	--	--	--	--	--	--	--	--	<0.00057	<0.00012	--	<0.00057	<0.00012	--	--	--	--	--	--	--	--	--	
1,2,3-Trichloropropane	0.00003	0.00003	<0.00029	<0.00019	--	--	--	--	--	--	--	--	--	--	--	<0.00029	<0.00019	--	<0.00029	<0.00019	--	--	--	--	--	--	--	--	--	
1,2,4-Trichlorobenzene	0.07	0.07	<0.000177	<0.0001	<0.00037	--	--	--	--	--	--	--	--	--	--	<0.000177	<0.0001	<0.00037	<0.000177	<0.0001	<0.00037	--	--	--	--	--	--	--	--	
1,2,4-Trimethylbenzene	0.83	0.83	<0.000215	<0.00009	--	--	--	--	--	--	--	--	--	--	--	<0.000215	<0.00009	--	<0.000215	<0.00009	--	--	--	--	--	--	--	--	--	--
1,2-Dibromo-3-chloropropane (DBCP)	0.0002	0.0002	<0.00081	<0.00059	<0.00092	--	--	--	--	--	--	--	--	--	--	<0.00081	<0.00059	<0.00092	<0.00081	<0.00059	<0.00092	--	--	--	--	--	--	--	--	
1,2-Dibromoethane (Ethylene dibromide)	0.00005	0.00005	<0.000111	<0.00017	<0.00029	--	--	--	--	--	--	--	--	--	--	<0.000111	<0.00017	<0.00029	<0.000111	<0.00017	<0.00029	--	--	--	--	--	--	--	--	
1,2-Dichlorobenzene	0.6	0.6	<0.000153	<0.00005	<0.00037	--	--	--	--	--	--	--	--	--	--	<0.000153	<0.00005	<0.00037	<0.000153	<0.00005	<0.00037	--	--	--	--	--	--	--	--	
1,2-Dichloroethane	0.005	0.005	<0.000116	<0.00012	<0.0011	--	--	--	--	--	--	--	--	--	--	<0.000116	<0.00012	<0.0011	<0.000116	<0.00012	<0.0011	--	--	--	--	--	--	--	--	
1,2-Dichloroethane (total)	NA	NA	--	5.83	5.9	--	--	--	--	--	--	--	--	--	--	--	<0.0028	<0.0023	--	0.0043	<0.0023	--	--	--	--	--	--	--	--	--
1,2-Dichloropropane	0.005	0.005	<0.000136	<0.00016	<0.00049	--	--	--	--	--	--	--	--	--	--	<0.000136	<0.00016	<0.00049	<0.000136	<0.00016	<0.00049	--	--	--	--	--	--	--	--	
1,3,5-Trimethylbenzene	0.83	0.83	<0.00021	<0.0001	--	--	--	--	--	--	--	--	--	--	--	<0.00021	<0.0001	--	<0.00021	<0.0001	--	--	--	--	--	--	--	--	--	--
1,3-Dichlorobenzene	0.73	0.73	<0.00021	<0.00007	<0.00040	--	--	--	--	--	--	--	--	--	--	<0.00021	<0.00007	<0.00040	<0.00021	<0.00007	<0.00040	--	--	--	--	--	--	--	--	
1,3-Dichloropropane	0.0091	0.0091	<0.00022	<0.00017	<0.00022	--	--	--	--	--	--	--	--	--	--	<0.00022	<0.00017	<0.00022	<0.00022	<0.00017	<0.00022	--	--	--	--	--	--	--	--	
1,4-Dichlorobenzene	0.075	0.075	<0.000176	<0.00006	<0.00040	--	--	--	--	--	--	--	--	--	--	<0.000176	<0.00006	<0.00040	<0.000176	<0.00006	<0.00040	--	--	--	--	--	--	--	--	--
2,2-Dichloropropane	0.013	0.013	<0.000258	<0.00019	--	--	--	--	--	--	--	--	--	--	--	<0.000258	<0.00019	--	<0.000258	<0.00019	--	--	--	--	--	--	--	--	--	--
2-Butanone (Methyl ethyl ketone) (MEK)	15	15	<0.00076	<0.00059	<0.0049	--	--	--	--	--	--	--	--	--	--	<0.00076	<0.00059	<0.0049	<0.00076	<0.00059	<0.0049	--	--	--	--	--	--	--	--	--
2-Chlorotoluene	0.49	0.49	<0.000226	<0.00012	--	--	--	--	--	--	--	--	--	--	--	<0.000226	<0.00012	--	<0.000226	<0.00012	--	--	--	--	--	--	--	--	--	--
2-Hexanone	1.2	1.2	<0.000265	<0.00012	<0.0021	--	--	--	--	--	--	--	--	--	--	<0.000265	<0.00012	<0.0021	<0.000265	<0.00012	<0.0021	--	--	--	--	--	--	--	--	--
2-Phenylbutane (sec-Butylbenzene)	0.98	0.98	<0.000224	<0.00005	--	--	--	--	--	--	--	--	--	--	--	<0.000224	<0.00005	--	<0.000224	<0.00005	--	--	--	--	--	--	--	--	--	--
4-Chlorotoluene	0.49	0.49	<0.00021	<0.00014	--	--	--	--	--	--	--	--	--	--	--	<0.00021	<0.00014	--	<0.00021	<0.00014	--	--	--	--	--	--	--	--	--	--
4-Methyl-2-pentanone (Methyl isobutyl ketone) (MIBK)	2	2	<0.000348	<0.00042	<0.0020	--	--	--	--	--	--	--	--	--	--	<0.000348	<0.00042	<0.0020	<0.000348	0.0013 J	<0.0020	--	--	--	--	--	--	--	--	--
Acetone	22	22	<0.000447	0.0309	<0.0049	--	--	--	--	--	--	--	--	--	--	<0.000447	<0.0521	<0.0049	<0.000447	0.0644	<0.0049	--	--	--	--	--	--	--	--	--
Benzene	0.005	0.005	0.000205 J	0.00035 J	<0.00046	--	--	--	--	--	--	--	--	--	--	<0.000176	<0.00006	<0.00046	<0.000176	<0.00006	<0.00046	--	--	--	--	--	--	--	--	--
Bromobenzene	0.2	0.2	<0.000195	<0.0001	--	--	--	--	--	--	--	--	--	--	--	<0.000195	<0.0001	--	<0.000195	<0.0001	--	--	--	--	--	--	--	--	--	--
Bromodichloromethane	0.08	0.08	<0.000153	<0.00019	<0.00050	--	--	--	--	--	--	--	--	--	--	<0.000153	<0.00019	<0.00050	<0.000153	<0.00019	<0.00050	--	--	--	--	--	--	--	--	--
Bromoform	0.08	0.08	<0.000151	<0.00007	<0.00023	--	--	--	--	--	--	--	--	--	--	<0.000151	<0.00007	<0.00023	<0.000151	<0.00007	<0.00023	--	--	--	--	--	--	--	--	--
Bromomethane (Methyl bromide)	0.034	0.034	<0.00025	0.00099 J	<0.0012	--	--	--	--	--	--	--	--	--	--	<0.00025	<0.00089	<0.0012	<0.00025	<0.00089	<0.0012	--	--	--	--	--	--	--	--	--
Carbon disulfide	2.4	2.4	<0.000216	<0.00012	<0.0013	--	--	--	--	--	--	--	--	--	--	<0.000216	<0.00012	<0.0013	<0.000216	<0.00012	<0.0013	--	--	--	--	--	--	--	--	--
Carbon tetrachloride	0.005	0.005	<0.000183	<0.00018	<0.00044	--	--	--	--	--	--	--	--	--	--	<0.000183	<0.00018	<0.00044	<0.000183	<0.00018	<0.00044	--	--	--	--	--	--	--	--	--
Chlorobenzene	0.1	0.1	<0.000185	<0.00021	<0.00037	--	--	--	--	--	--	--	--	--	--	<0.000185	<0.00021	<0.00037	<0.000185	<0.00021	<0.00037	--	--	--	--	--	--	--	--	--
Chlorobromomethane	0.98	0.98	<0.000162	<0.00015	--	--	--	--	--	--	--	--	--	--	--	<0.000162	<0.00015	--	<0.000162	<0.00015	--	--	--	--	--	--	--	--	--	--
Chloroethane	9.8	9.8	<0.00024	<0.00015	<0.00095	--	--	--	--	--	--	--	--	--	--	<0.00024	<0.00015	<0.00095	<0.00024	<0.00015	<0.00095	--	--	--	--	--	--	--	--	--
Chloroform (Trichloromethane)	0.08	0.08	<0.000151	<0.00014	<0.0012	--	--	--	--	--	--	--	--	--	--	0.000655 J	<0.00014	<0.0012	<0.000151	<0.00014	<0.0012	--	--	--	--	--	--	--	--	--
Chloromethane (Methyl chloride)	0.07	0.07	<0.000209	<0.0008	<0.0011	--	--	--	--	--	--	--	--	--	--	<0.000209	<0.00097	<0.0011	<0.000209	0.0024	<0.0011	--	--	--	--	--	--	--	--	--
cis-1,2-Dichloroethene	0.07	0.07	4.46	5.82																										

Groundwater Data Summary
Former Baker Hughes Process and Pipeline Services Facility
7721 Pinemont Drive, Houston Texas

Sample ID: Sample Date:	RALs	Critical PCLs	MW-3R 01/18/2022	MW-3R 1/18/2022	MW-3R 4/11/2022	MW-3R Dup 04/11/2022	MW-3R 07/12/2022	MW-3R 10/19/2022	MW-4 12/14/2016	MW-4 7/13/2017	MW-4 11/27/2017	MW-4 1/26/2021	MW-4 4/28/2021	MW-4 07/20/2021	MW-4 10/26/2021	MW-4 01/18/2022	MW-4 1/18/2022	MW-4 4/11/2022	MW-4 07/12/2022	MW-4 Dup 07/12/2022	MW-4 10/19/2022	MW-4 Dup 10/19/2022	MW-4 06/06/2023	MW-5 12/14/2016	MW-5-DUP 12/14/2016	
Volatile Organic Compounds																										
1,1,1,2-Tetrachloroethane	0.035	0.035	--	--	--	--	--	--	<0.000178	<0.00075	--	--	--	--	--	--	--	--	--	--	--	--	--	<0.000178	<0.000178	
1,1,1-Trichloroethane	0.2	0.2	--	--	--	--	--	--	<0.000209	<0.00055	<0.00048	--	--	--	--	--	--	--	--	--	--	--	--	<0.000209	<0.000209	
1,1,2,2-Tetrachloroethane	0.0046	0.0046	--	--	--	--	--	--	<0.000197	<0.00075	<0.00043	--	--	--	--	--	--	--	--	--	--	--	--	<0.000197	<0.000197	
1,1,2-Trichloroethane	0.005	0.005	--	--	--	--	--	--	<0.000209	<0.001	<0.00029	--	--	--	--	--	--	--	--	--	--	--	--	<0.000209	<0.000209	
1,1-Dichloroethane	4.9	4.9	--	--	--	--	--	--	0.0227	0.0248	0.018	--	--	--	--	--	--	--	--	--	--	--	--	<0.000168	<0.000168	
1,1-Dichloroethene	0.007	0.007	<0.00110	<0.00109	<0.000188	<0.000188	<0.00109	<0.00109	0.0198	0.0212	0.016	0.00742	0.0104	0.0135	0.0330	0.0202	0.0202	0.0124	0.0182	0.0186	0.0249	0.0245	0.0109	0.000321 J	0.000302 J	
1,1-Dichloropropene	0.0091	0.0091	--	--	--	--	--	--	<0.000191	<0.00045	--	--	--	--	--	--	--	--	--	--	--	--	--	<0.000191	<0.000191	
1,2,3-Trichlorobenzene	0.073	0.073	--	--	--	--	--	--	<0.00057	<0.0006	--	--	--	--	--	--	--	--	--	--	--	--	--	<0.00057	<0.00057	
1,2,3-Trichloropropane	0.00003	0.00003	--	--	--	--	--	--	<0.00029	<0.00095	--	--	--	--	--	--	--	--	--	--	--	--	--	<0.00029	<0.00029	
1,2,4-Trichlorobenzene	0.07	0.07	--	--	--	--	--	--	<0.000177	<0.0005	<0.00037	--	--	--	--	--	--	--	--	--	--	--	--	<0.000177	<0.000177	
1,2,4-Trimethylbenzene	0.83	0.83	--	--	--	--	--	--	<0.000215	<0.00045	--	--	--	--	--	--	--	--	--	--	--	--	--	<0.000215	<0.000215	
1,2-Dibromo-3-chloropropane (DBCP)	0.0002	0.0002	--	--	--	--	--	--	<0.00081	<0.003	<0.00092	--	--	--	--	--	--	--	--	--	--	--	--	<0.00081	<0.00081	
1,2-Dibromoethane (Ethylene dibromide)	0.00005	0.00005	--	--	--	--	--	--	<0.000111	<0.00085	<0.00029	--	--	--	--	--	--	--	--	--	--	--	--	<0.000111	<0.000111	
1,2-Dichlorobenzene	0.6	0.6	--	--	--	--	--	--	<0.000153	<0.00025	<0.00037	--	--	--	--	--	--	--	--	--	--	--	--	<0.000153	<0.000153	
1,2-Dichloroethane	0.005	0.005	--	--	--	--	--	--	<0.000116	<0.0006	<0.0011	--	--	--	--	--	--	--	--	--	--	--	--	<0.000116	<0.000116	
1,2-Dichloroethene (total)	NA	NA	--	--	--	--	--	--	0.193	0.15	--	--	--	--	--	--	--	--	--	--	--	--	--	--	--	
1,2-Dichloropropane	0.005	0.005	--	--	--	--	--	--	<0.000136	<0.0008	<0.00049	--	--	--	--	--	--	--	--	--	--	--	--	<0.000136	<0.000136	
1,3,5-Trimethylbenzene	0.83	0.83	--	--	--	--	--	--	<0.00021	<0.0005	--	--	--	--	--	--	--	--	--	--	--	--	--	<0.00021	<0.00021	
1,3-Dichlorobenzene	0.73	0.73	--	--	--	--	--	--	<0.00021	<0.00035	<0.00040	--	--	--	--	--	--	--	--	--	--	--	--	<0.00021	<0.00021	
1,3-Dichloropropane	0.0091	0.0091	--	--	--	--	--	--	<0.00022	<0.00085	<0.00022	--	--	--	--	--	--	--	--	--	--	--	--	<0.00022	<0.00022	
1,4-Dichlorobenzene	0.075	0.075	--	--	--	--	--	--	<0.000176	<0.0003	<0.00040	--	--	--	--	--	--	--	--	--	--	--	--	<0.000176	<0.000176	
2,2-Dichloropropane	0.013	0.013	--	--	--	--	--	--	<0.000258	<0.00095	--	--	--	--	--	--	--	--	--	--	--	--	--	<0.000258	<0.000258	
2-Butanone (Methyl ethyl ketone) (MEK)	15	15	--	--	--	--	--	--	<0.00076	<0.003	<0.0049	--	--	--	--	--	--	--	--	--	--	--	--	<0.00076	<0.00076	
2-Chlorotoluene	0.49	0.49	--	--	--	--	--	--	<0.000226	<0.0006	--	--	--	--	--	--	--	--	--	--	--	--	--	<0.000226	<0.000226	
2-Hexanone	1.2	1.2	--	--	--	--	--	--	<0.000265	<0.006	<0.0021	--	--	--	--	--	--	--	--	--	--	--	--	<0.000265	<0.000265	
2-Phenylbutane (sec-Butylbenzene)	0.98	0.98	--	--	--	--	--	--	<0.000224	<0.00025	--	--	--	--	--	--	--	--	--	--	--	--	--	<0.000224	<0.000224	
4-Chlorotoluene	0.49	0.49	--	--	--	--	--	--	<0.00021	<0.0007	--	--	--	--	--	--	--	--	--	--	--	--	--	<0.00021	<0.00021	
4-Methyl-2-pentanone (Methyl isobutyl ketone) (MIBK)	2	2	--	--	--	--	--	--	<0.000348	<0.0021	<0.0020	--	--	--	--	--	--	--	--	--	--	--	--	<0.000348	<0.000348	
Acetone	22	22	--	--	--	--	--	--	<0.000447	0.0475 J	<0.0049	--	--	--	--	--	--	--	--	--	--	--	--	<0.000447	<0.0117	
Benzene	0.005	0.005	--	--	--	--	--	--	<0.000176	<0.0003	<0.00046	--	--	--	--	--	--	--	--	--	--	--	--	<0.000176	<0.000176	
Bromobenzene	0.2	0.2	--	--	--	--	--	--	<0.000195	<0.0005	--	--	--	--	--	--	--	--	--	--	--	--	--	<0.000195	<0.000195	
Bromodichloromethane	0.08	0.08	--	--	--	--	--	--	<0.000153	<0.00095	<0.00050	--	--	--	--	--	--	--	--	--	--	--	--	<0.000153	<0.000153	
Bromoform	0.08	0.08	--	--	--	--	--	--	<0.000151	<0.00035	<0.00023	--	--	--	--	--	--	--	--	--	--	--	--	<0.000151	<0.000151	
Bromomethane (Methyl bromide)	0.034	0.034	--	--	--	--	--	--	<0.00025	<0.0008	<0.0012	--	--	--	--	--	--	--	--	--	--	--	--	<0.00025	<0.00025	
Carbon disulfide	2.4	2.4	--	--	--	--	--	--	<0.000216	<0.0006	<0.0013	--	--	--	--	--	--	--	--	--	--	--	--	<0.000216	<0.000216	
Carbon tetrachloride	0.005	0.005	--	--	--	--	--	--	<0.000183	<0.0009	<0.00044	--	--	--	--	--	--	--	--	--	--	--	--	<0.000183	<0.000183	
Chlorobenzene	0.1	0.1	--	--	--	--	--	--	<0.000185	<0.001	<0.00037	--	--	--	--	--	--	--	--	--	--	--	--	<0.000185	<0.000185	
Chlorobromomethane	0.98	0.98	--	--	--	--	--	--	<0.000162	<0.00075	--	--	--	--	--	--	--	--	--	--	--	--	--	<0.000162	<0.000162	
Chloroethane	9.8	9.8	--	--	--	--	--	--	<0.00024	<0.00075	<0.00095	--	--	--	--	--	--	--	--	--	--	--	--	<0.00024	<0.00024	
Chloroform (Trichloromethane)	0.08	0.08	--	--	--	--	--	--	<0.000151	<0.0007	<0.0012	--	--	--	--	--	--	--	--	--	--	--	--	<0.000151	<0.000151	
Chloromethane (Methyl chloride)	0.07	0.07	--	--	--	--	--	--	<0.000209	<0.0004	<0.0011	--	--	--	--	--	--	--	--	--	--	--	--	<0.000209	<0.000209	
cis-1,2-Dichloroethene	0.07	0.07	<0.00113	<0.00113	<0.000126	<0.000126	<0.00113	<0.00113	0.176	0.191	0.15	0.0910	0.132	0.177	0.327	0.289	0.289	0.178	0.307	0.272	0.306	0.278	0.185	<0.000707	<0.000702	
cis-1,3-Dichloropropene	0.0017	0.0017	--	--	--	--	--	--	<0.00016	<0.0007	<0.00045	--	--	--	--	--	--	--	--	--	--	--	--	<0.00016	<0.00016	
Cyclohexane	120	120	--	--	--	--	--	--	--	--	<0.00026	--	--	--	--	--	--	--	--	--	--	--	--	--	--	
Cymene (p-Isopropyltoluene)	2.4	2.4	--	--	--	--	--	--	<0.000228	<0.0005	<0.00046	--	--	--	--	--	--	--	--	--	--	--	--	<0.000228	<0.000228	
Dibromochloromethane	0.08	0.08	--	--	--	--	--	--	<0.000119	<0.001	<0.00034	--	--	--	--	--	--	--	--	--	--	--	--	<0.000119	<0.000119	
Dibromomethane	0.12	0.12	--	--	--	--	--	--	<0.00052	<0.0009	--	--	--	--	--	--	--	--	--	--	--	--	--	<0.00052	<0.00052	
Dichlorodifluoromethane (CFC-12)	4.9	4.9	--	--	--	--	--	--	<0.000859	<0.001	<0.0028	--	--	--	--	--	--	--	--	--	--	--	--	<0.000859	<0.000859	
Ethylbenzene	0.7	0.7	--	--	--	--	--	--	<0.000212	<0.0009	<0.00046	--	--	--	--	--	--	--	--	--	--	--	--	<0.000212	<0.000212	
Hexachlorobutadiene	0.012	0.012	--	--	--	--	--	--	<0.000215	<0.0014	--	--	--	--	--	--	--	--	--	--	--	--	--	<0.000215	<0.000215	
Isopropyl benzene	2.4	2.4	--	--	--	--	--	--	<0.000241	<0.00035	<0.00052	--	--	--	--	--	--	--	--	--	--	--	--	<0.000241	<0.000241	
m&p-Xylenes	NA	NA	--	--	--	--	--	--	<0.000205	<0.0																

Table 4

Groundwater Data Summary
Former Baker Hughes Process and Pipeline Services Facility
7721 Pinemont Drive, Houston Texas

Table with 25 columns: Sample ID, Sample Date, RALs, Critical PCLs, MW-5 (7/13/2017, 11/27/2017, 11/27/2017), MW-6 (7/13/2017, 11/27/2017), MW-7 (7/13/2017, 11/27/2017, 11/26/2021, 4/27/2021, 07/19/2021), MW-7-DUP (07/19/2021), MW-7 (10/25/2021), MW-7 (01/17/2022), MW-7 (1/17/2022), MW-7 (07/11/2022), MW-7 (06/06/2023), MW-7 (06/06/2023), MW-8 (7/13/2017, 11/28/2017), MW-8 (7/14/2017), MW-9 (11/28/2017, 1/25/2021), MW-9-DUP (1/26/2021). Rows include Volatile Organic Compounds such as 1,1,2-Tetrachloroethane, 1,1,1-Trichloroethane, 1,1,2,2-Tetrachloroethane, etc.

Table 4

Groundwater Data Summary
Former Baker Hughes Process and Pipeline Services Facility
7721 Pinemont Drive, Houston Texas

Table with 25 columns: Sample ID, Sample Date, RALs, Critical PCLs, MW-9 (4/27/2021, 4/27/2021, 07/20/2021, 10/26/2021, 01/18/2022, 1/18/2022, 07/12/2022, 06/05/2023), MW-10 (7/14/2017, 7/14/2017, 11/28/2017, 1/25/2021, 4/27/2021, 07/20/2021, 10/26/2021, 01/17/2022, 1/17/2022, 4/11/2022, 07/12/2022, 10/19/2022), MW-11 (06/05/2023, 7/13/2017, 11/28/2017). Rows include Volatile Organic Compounds such as 1,1,1,2-Tetrachloroethane, 1,1,1-Trichloroethane, 1,1,2,2-Tetrachloroethane, etc.

Appendix F

APPENDIX F

If the plume extends beyond the limits of property owners listed in this application, list the property owners of the additional property beneath which the plume(s) extend(s), and a summary of interactions with those property owners about the plume(s) and this MSD application. Please Note: You are not required under this item to notify affected property owners, only to provide a summary of who affected property owners are, and if there have been any communications. "No contact" can be an acceptable answer

Not Applicable, as the PCL exceedances at MW-4 are believed to be impacted by an off site source.

Appendix G

APPENDIX G

*A statement as to whether the source of the plume has been removed, the plume of contamination is stable (i.e. no change), or contracting, and the plume is delineated, **with the basis for that statement.** Please include historical sampling data.*

Stability Assessment Approach

The groundwater monitoring well network is comprised of 14 wells, of which 8 are sampled on a regular basis. Groundwater is currently impacted with contaminant concentrations exceeding TRRP Tier 1 RALs and (critical protective concentration levels [PCLs] for the Site) at two locations:

1. Monitor well MW-1, located in the middle of the Site in the immediate area of the drainage outfall from the historical parts washer drain oil/water separator, has been identified as the on Site source zone as described in the Affected Property Assessment Report (APAR) (GHD, 2018) and Addendum to the APAR (GHD, 2019) which were approved by the TCEQ on February 6, 2020. This area of contamination appears to be spatially limited, as groundwater samples collected at a second well approximately 175 feet downgradient (monitor well MW-10) have not contained any appreciable concentrations of chlorinated solvents.
2. Monitor well MW-4, located on the west boundary of the Site downgradient from neighboring industrial facilities and believed impacted by off Site sources. MW-4 is hydraulically up gradient from the on-Site source zone. This assertion was supported by the TCEQ in the February 6, 2020, APAR approval letter. Again, this area of contamination appears to be spatially limited, as groundwater from three adjacent downgradient wells (MW-7, MW-12, and MW-13) has had no detectable concentrations of chlorinated solvents over the 2016 through 2021 monitoring period. Therefore, the COCs found in this monitor well (MW-4) are not associated with the on-Site Affected Property.

Given the limited spatial extent of contaminated groundwater the statistical stability analysis focused on temporal trends in contaminant concentrations in groundwater, as no trends in spatial occurrence (i.e., plume migration) are evident in the data. The only other samples collected to date having any detectable chlorinated solvent concentrations were isolated occurrences and mainly estimated (J qualified) detections below the reporting limit. These include one sample from monitor well MW-2 in 2016 with no detections in any following samples, one sample from monitor well MW-3 in 2017 again with no detection in any following samples, and two samples from monitor well MW-5 in 2016 and 2017, that were not replicated in the subsequent sample collected at this well.

The stability of contaminant concentrations in groundwater samples from monitor wells MW-1 and MW-4 were therefore assessed on an individual well basis utilizing a statistical trend test. The selected test is the Mann Kendall (M K) trend test, which is recommended for the analysis of environmental monitoring data by the United States Environmental Protection Agency (USEPA, 2009) and the United States Geological Survey (USGS, 2020), as well as various authors of environmental statistics textbooks (e.g., Gilbert, 1987; Gibbons, 1994). Two data scopes were considered: (i) all data (2016 through 2023) representing overall trends; and (ii) recent data (2021 through 2023) representing the most current patterns in contaminant concentrations.

The Mann Kendall trend test is a non-parametric (rank based) method that evaluates a set of data for a monotonic (unidirectional) trend result. The procedure makes no assumptions regarding the shape of the trend (e.g., linear, log linear), except that the trend is in a single direction (i.e., either consistently upward or downward). In implementing the Mann Kendall trend test a significance level of 0.05 (i.e., 95 percent confidence) was used, meaning that the false positive rate (concluding a significant trend when none is present) is no greater than 5 percent. In order to accommodate the presence of censored data (non-detect results) in many data sets, the following approach was used. If a given data set contained more than 50 percent non detects or had fewer than 4 detected values, no trend testing was performed. Otherwise, any non-detect results were considered to be tied (of equal value) and having lower concentrations than any detected values. This assumption was made to prevent any variation in detection limits influencing the Mann Kendall trend test results. The data were also screened for any cases where low level detections (e.g., J qualified estimated values) were present below reporting limits resulting in ambiguous comparisons with non-detect results and requiring accommodation on a case by case basis (e.g., treating the low detect as a non-detect or excluding non-detect results from the trend test).

A second set of statistical group comparison tests were applied to supplement the findings of the M K test, specifically either the Student's t test or the Mann Whitney/Wilcoxon Rank Sum test was utilized to compare mean (t test) or median (M W/WRS test) concentrations between the quarterly samples from 2021 through 2023 versus 2016 and 2017. This second set of analyses was performed due to the observation of a time gap in the middle of the monitoring record, where no samples were collected during the 2018 through 2020 period. The M K trend test makes an implicit assumption that the sampling interval is consistent across the period of interest and gives each successive observation equal weight in the test. Since the Site's monitoring data have the noted time gap in the middle, the group comparison tests (t test and M W/WRS) look for a change in conditions during the recent (2021 through 2023) sample group as a whole compared to the historical (2016 and 2017) sample group. By doing both sets of tests a more sensitive trend assessment is accomplished.

The two sample Student's t test (Section 3.3.1.1 of USEPA, 2006) tests for differences in the mean of two populations. This test assumes that both populations are normally distributed, or normal using a suitable transformation (e.g., gamma or log transformation) and that the population variances of the two groups are approximately equal. The t test was utilized when both recent and historical data sets had a discernible distribution and contained at least half detected values. Where this was not the case, the M W/WRS test was used instead.

The M W/WRS test compares the medians of two groups of data to look for significant differences based on a selected significance level. It is a non-parametric (rank based) test, and therefore does not make data distribution assumptions (e.g., normality) and is not strongly influenced by any outliers present. The test is slightly less powerful than the analogous parametric test (the Student's t test) under ideal conditions (i.e., normal distributions, no outliers, equal variances between groups) but is more powerful for most environmental data sets, in which skewed distributions and outlying data are frequently encountered. Additionally, the M W/WRS test accommodates censored data (i.e., non-detects) without any additional treatment or assumptions (e.g., substitution with the detection limit or a fraction thereof). The M W/WRS tests were conducted similarly to the t tests by comparing the recent data (2021 through 2023) to the historical data (2016 and 2017) group, looking for either increases or decreases (i.e., using 2 sided tests). Tests were conducted as long as a minimum of 4 detected values were present over the pooled data set. In certain cases, non-detect results with elevated detection limits (above other detected results) were present, resulting in ambiguous data comparisons (e.g., the test requires ranking results relative to one another and a result of <2.6 micrograms per liter [$\mu\text{g/L}$] may not be definitively assigned as higher or lower than 0.42 $\mu\text{g/L}$). In these cases, the elevated non-detects were excluded from consideration in

order to be able to perform the test without any ambiguity. This occurred infrequently, and the resulting number of samples retained for testing met or exceeded base test requirements.

For all statistical testing, field duplicate results were averaged prior to statistical calculations. If one field duplicate was a detected value and the other a non-detect, the detected result was conservatively retained to represent a maximum estimate of the analyte concentration.

Plume Delineation Statement

The chlorinated solvent plume at the Site has been delineated to residential, ingestion-based ^{GW}GW_{Ing} PCLs since December 2016; and as of the groundwater monitoring event completed in June 2023, it remains delineated to the applicable ^{GW}GW_{Ing} RALs.

Plume Stability Assessment Findings

The first statistical element of the stability analysis was concentration trend testing. The results of the trend tests are presented in Table 1 (2016 through 2023) and in Table 2 (2021 through 2023) presented below. Supporting trend plots (concentration versus time) are provided in figures 1 through 16. Note, that monitor well MW-14 is not included in the tables or plots since it has only been sampled once and its groundwater did not contain concentrations of chlorinated solvents in exceedance of RALs.

Groundwater concentrations of chlorinated solvent parameters at historical source area monitor well MW-1 were observed to be stable, i.e., no statistically significant trends were observed considered the overall period and statistically significant decreasing trends were observed during the recent period.

At off Site impact area monitor well MW-4 groundwater concentrations of chlorinated solvent parameters were observed to be stable during the overall and recent periods.

Inspecting the trend plots in Figures 1 through 16, at monitor well MW-1 the groundwater concentrations of PCE and TCE are clearly elevated in 2021/2023 compared to the 2016 and 2017 period (approximately 10 times the concentrations, up to above 0.1 mg/L from the original below 0.01 mg/L concentrations. For monitor well MW-4, the chlorinated solvent concentrations appear to decrease from 2016 to 2017 to the beginning of 2021 and then increase again throughout 2021 and 2022 to end up at similar or higher concentrations than present historically. However, 2023 results appear to be lower than 2022 results.

The relative concentrations of the chlorinated solvents in groundwater appear different between monitor well MW-1 (on Site source) and monitor well MW-4 (off Site source), with the monitor well MW-1 having predominantly cis-1,2-DCE and VC, and monitor well MW-4 having fairly equal concentrations of PCE, TCE, and 1,1-DCE but proportionately more 1,1-DCE than does groundwater sampled at monitor well MW-1.

The second statistical element of the stability analysis was the group comparison test (2021 through 2023 versus 2016 and 2017). The results of these tests are provided in Table 3 of this Appendix. The results are not so comparable with the overall trend test findings (Table 1) in that PCE, TCE, and VC increased in groundwater from monitor well MW-1 between 2016 and 2017 and 2021 through 2023. However, at monitor well MW-4 results are somewhat comparable, in that cis-1,2-DCE and trans-1,2-DCE concentrations changed significantly in groundwater. The trend plots illustrate these findings.

The RALs (Tier 1 PCL values) are included on the trend plots in Figures 1 through 16 of this Appendix, which indicate that currently concentrations in groundwater collected from the wells consistently exceed the criteria for:

- cis-1,2-DCE at monitor well MW-1 (100x PCL).
- PCE, and TCE at monitor well MW-1 (50x PCL).
- VC at monitor well MW-1 (100x PCL).
- 1,1-DCE, and cis-1,2-DCE at monitor well MW-4 (<10x PCL).
- PCE, and TCE at monitor well MW-4 (20x PCL).
- VC at monitor well MW-4 (only marginally above PCL).

Other parameters have sporadically been present at concentrations above their PCLs in groundwater collected from these two wells.

Conclusions

The limited spatial extent of chlorinated solvent impacts in groundwater under the Site makes it a good candidate for an MSD designation. Laboratory analyses of samples collected between 2016 through 2021 have consistently demonstrated that impacted groundwater is restricted to the areas around monitor well MW-1 (on Site historical source) and monitor well MW-4 (off Site source). Groundwater collected from other wells near these two, has not contained PCE, TCE or any of their breakdown products at concentrations exceeding TRRP Tier 1 PCLs, and in fact have mainly been absent entirely (i.e., not detected above lab reporting limits).

At monitor well MW-1 (on Site source area), concentrations of PCE, TCE, and VC in groundwater increased between 2016 and 2017 and 2021 through 2023 but were decreasing during 2021 through 2023. With Baker Hughes ceasing operations at the Site, the apparent change in conditions over the past 5 years could be due to activities of the current business occupying the Site, or alternatively a rebound effect of residual source material near the parts washer drain oil and water separator. In either case, sampling at monitor well MW-10 downgradient has found no detectable concentrations of any chlorinated solvents in groundwater, and thus significant migration of contamination is not evident in this area.

At monitor well MW-4 (off Site source area), chlorinated solvent concentrations in groundwater at the beginning of 2021 were generally lower than in 2016 and 2017 (see trend plots in Figures 1 through 16), increasing during 2022, but stable in 2023. This pattern may be due to a seasonal effect causing low concentrations in winter and spring 2021 and 2022 or some other variation in the off-Site source. However, once again the spatial spread of groundwater contamination in this area is currently quite limited, with no detectable concentrations of chlorinated solvents in any samples collected from the three nearest monitor wells (MW-7, MW-12, and MW-13) downgradient of the monitor well MW-4 impacts.

Under an MSD, groundwater underlying the Site would need to not pose a significant risk to human health (considering non potable use and incidental contact only) or environmental receptors. Since the limited areas of impact are under mainly paved surfaces and the water table is located approximately 12 to 18 ft bgs, human and ecological receptor exposure is not expected unless substantial digging activities occur, in which case risk control measures would be applied. With no migration of contaminated groundwater apparent in the 2016 through 2022 data, exposure at any off-Site locations (e.g., a groundwater/surface water interface) is similarly not expected. Thus, conditions at the Site appear quite favorable for an MSD.

Additional sampling in 2023 showed that concentrations of chlorinated solvents in groundwater from monitor wells MW-1 and MW-4 have been stable or decreasing over time. Statistically significant differences between

2016 and 2017, and 2021 through 2023 were still observed, therefore continuing to sample over the next 2 to 4 years could demonstrate longer term consistency in the limited spatial extent, and the continued potential stability in concentrations of chlorinated solvents in groundwater over time, underlying the Site.

In summary, the designated property meets the MSD eligibility criteria regarding plume stability due to the following:

- No ongoing source of chlorinated solvents appears to exist at the site because the historical parts washer drain oil/water separator is no longer in operation;
- While no active remedial measures have been deployed at the site, natural attenuation processes appear to be ongoing based on the presence of PCE daughter products;
- PCL exceedances of all site COCs have been delineated to the applicable RALs.
- COC concentrations at MW-1 and MW-4 have been stable or decreasing over time based on Mann Kendall trend tests.
- The all-constituent PCLE Zone in groundwater has remained stable in terms of total area from monitoring period to monitoring period.

Table 1

Mann-Kendall Trend Tests Results
Groundwater Monitoring Data
Former Baker Hughes Process and Pipeline Services Facility
7721 Pinemont Drive, Houston, Texas

Well	Analyte	Date Range	Number of Samples	Number of Detects	Percent ND	Minimum (mg/L)	Maximum (mg/L)	Mann-Kendall Trend Test Results		
								Stat.	Prob.	Conclusion
MW-1										
	1,1-Dichloroethene	12/2016 - 6/2023	11 ⁽¹⁾	11	0%	0.00185	0.00770	-9	0.533	No trend
	cis-1,2-Dichloroethene	12/2016 - 6/2023	12	12	0%	3.91	8.72	-8	0.631	No trend
	Methylene chloride	12/2016 - 6/2023	12	0	100%	<0.00015	<0.0215	--	--	100% ND
	Tetrachloroethene	12/2016 - 6/2023	12	12	0%	0.004	0.154	4	0.837	No trend
	trans-1,2-Dichloroethene	12/2016 - 6/2023	12	12	0%	0.00918	0.0570	-13	0.409	No trend
	Trichloroethene	12/2016 - 6/2023	12	12	0%	0.0071	0.198	7	0.680	No trend
	Vinyl chloride	12/2016 - 6/2023	12	12	0%	0.28	0.522	10	0.537	No trend
MW-2										
	1,1-Dichloroethene	12/2016 - 11/2017	3	0	100%	<0.000192	<0.0011	--	--	Insufficient data
	cis-1,2-Dichloroethene	12/2016 - 11/2017	3	1	67%	<0.00008	0.00245	--	--	Insufficient data
	Methylene chloride	12/2016 - 11/2017	3	0	100%	<0.00015	<0.0030	--	--	Insufficient data
	Tetrachloroethene	12/2016 - 11/2017	3	0	100%	<0.0001	<0.00047	--	--	Insufficient data
	trans-1,2-Dichloroethene	12/2016 - 11/2017	3	0	100%	<0.000192	<0.0012	--	--	Insufficient data
	Trichloroethene	12/2016 - 11/2017	3	0	100%	<0.000138	<0.00048	--	--	Insufficient data
	Vinyl chloride	12/2016 - 11/2017	3	0	100%	<0.00013	<0.00093	--	--	Insufficient data
MW-3/3R										
	1,1-Dichloroethene	12/2016 - 6/2023	11	0	100%	<0.000188 / <0.000188	<0.0011	--	--	100% ND
	cis-1,2-Dichloroethene	12/2016 - 6/2023	11	1	91%	<0.000126 / <0.000126	0.0043	--	--	<4 detects
	Methylene chloride	12/2016 - 6/2023	11	0	100%	<0.00015	<0.0100	--	--	100% ND
	Tetrachloroethene	12/2016 - 6/2023	11	0	100%	<0.0001	<0.00155	--	--	100% ND
	trans-1,2-Dichloroethene	12/2016 - 6/2023	11	0	100%	<0.000149 / <0.000149	<0.0012	--	--	100% ND
	Trichloroethene	12/2016 - 6/2023	11	0	100%	<0.000138	<0.000595	--	--	100% ND
	Vinyl chloride	12/2016 - 6/2023	11	1	91%	0.00016 J	<0.000932	--	--	<4 detects
MW-4										
	1,1-Dichloroethene	12/2016 - 6/2023	12	12	0%	0.00742	0.0330	0	1.000	No trend
	cis-1,2-Dichloroethene	12/2016 - 6/2023	12	12	0%	0.0910	0.327	26	0.086	No trend
	Methylene chloride	12/2016 - 6/2023	12	1	92%	<0.000176	<0.0100	--	--	<4 detects
	Tetrachloroethene	12/2016 - 6/2023	12	12	0%	0.0280	0.146	17	0.271	No trend
	trans-1,2-Dichloroethene	12/2016 - 6/2023	10 ⁽²⁾	10	0%	0.000621 J	0.00349 J / 0.00435 J	21	0.072	No trend
	Trichloroethene	12/2016 - 6/2023	12	12	0%	0.0358	0.111	10	0.537	No trend
	Vinyl chloride	12/2016 - 6/2023	12	8	33%	<0.000234	0.00238 J / 0.00267 J	12	0.441	No trend
MW-5										
	1,1-Dichloroethene	12/2016 - 11/2017	3	1	67%	<0.0002	<0.0011 / <0.0011	--	--	Insufficient data
	cis-1,2-Dichloroethene	12/2016 - 11/2017	3	0	100%	<0.00008	<0.0011 / <0.0011	--	--	Insufficient data
	Methylene chloride	12/2016 - 11/2017	3	0	100%	<0.00015	<0.0030 / <0.0030	--	--	Insufficient data
	Tetrachloroethene	12/2016 - 11/2017	3	2	33%	<0.00047 / <0.00047	0.00328 / 0.00309	--	--	Insufficient data
	trans-1,2-Dichloroethene	12/2016 - 11/2017	3	0	100%	<0.000192 / <0.000192	<0.0012 / <0.0012	--	--	Insufficient data
	Trichloroethene	12/2016 - 11/2017	3	2	33%	0.00048 J	0.0008 J / 0.000738 J	--	--	Insufficient data
	Vinyl chloride	12/2016 - 11/2017	3	0	100%	<0.00013	<0.00093 / <0.00093	--	--	Insufficient data

Mann-Kendall Trend Tests Results
Groundwater Monitoring Data
Former Baker Hughes Process and Pipeline Services Facility
7721 Pinemont Drive, Houston, Texas

Well	Analyte	Date Range	Number of Samples	Number of Detects	Percent ND	Minimum (mg/L)	Maximum (mg/L)	Mann-Kendall Trend Test Results		
								Stat.	Prob.	Conclusion
MW-6										
	1,1-Dichloroethene	7/2017 - 11/2017	2	0	100%	<0.0002	<0.0011	--	--	Insufficient data
	cis-1,2-Dichloroethene	7/2017 - 11/2017	2	0	100%	<0.00008	<0.0011	--	--	Insufficient data
	Methylene chloride	7/2017 - 11/2017	2	0	100%	<0.00015	<0.0030	--	--	Insufficient data
	Tetrachloroethene	7/2017 - 11/2017	2	0	100%	<0.0001	<0.00047	--	--	Insufficient data
	trans-1,2-Dichloroethene	7/2017 - 11/2017	2	0	100%	<0.0002	<0.0012	--	--	Insufficient data
	Trichloroethene	7/2017 - 11/2017	2	0	100%	<0.00017	<0.00048	--	--	Insufficient data
	Vinyl chloride	7/2017 - 11/2017	2	0	100%	<0.00013	<0.00093	--	--	Insufficient data
MW-7										
	1,1-Dichloroethene	7/2017 - 6/2023	9	0	100%	<0.000188	<0.0011	--	--	100% ND
	cis-1,2-Dichloroethene	7/2017 - 6/2023	9	0	100%	<0.00008	<0.00113	--	--	100% ND
	Methylene chloride	7/2017 - 6/2023	9	0	100%	<0.00015	<0.0100	--	--	100% ND
	Tetrachloroethene	7/2017 - 6/2023	9	0	100%	<0.0001	<0.00155	--	--	100% ND
	trans-1,2-Dichloroethene	7/2017 - 6/2023	9	0	100%	<0.000149	<0.0012	--	--	100% ND
	Trichloroethene	7/2017 - 6/2023	9	0	100%	<0.00017	<0.000595	--	--	100% ND
	Vinyl chloride	7/2017 - 6/2023	9	0	100%	<0.00013	<0.000932	--	--	100% ND
MW-8										
	1,1-Dichloroethene	7/2017 - 11/2017	2	0	100%	<0.0002	<0.0011	--	--	Insufficient data
	cis-1,2-Dichloroethene	7/2017 - 11/2017	2	0	100%	<0.00008	<0.0011	--	--	Insufficient data
	Methylene chloride	7/2017 - 11/2017	2	0	100%	<0.00015	<0.0030	--	--	Insufficient data
	Tetrachloroethene	7/2017 - 11/2017	2	0	100%	<0.0001	<0.00047	--	--	Insufficient data
	trans-1,2-Dichloroethene	7/2017 - 11/2017	2	0	100%	<0.0002	<0.0012	--	--	Insufficient data
	Trichloroethene	7/2017 - 11/2017	2	0	100%	<0.00017	<0.00048	--	--	Insufficient data
	Vinyl chloride	7/2017 - 11/2017	2	0	100%	<0.00013	<0.00093	--	--	Insufficient data
MW-9										
	1,1-Dichloroethene	7/2017 - 6/2023	9	0	100%	<0.000188 / <0.000188	<0.0011	--	--	100% ND
	cis-1,2-Dichloroethene	7/2017 - 6/2023	7	0	100%	<0.00008	<0.00113	--	--	100% ND
	Methylene chloride	7/2017 - 6/2023	9	0	100%	<0.00015	<0.0100 / <0.0100	--	--	100% ND
	Tetrachloroethene	7/2017 - 6/2023	9	1	89%	<0.0001	<0.00155 / <0.00155	--	--	<4 detects
	trans-1,2-Dichloroethene	7/2017 - 6/2023	9	0	100%	<0.000149 / <0.000149	<0.0012	--	--	100% ND
	Trichloroethene	7/2017 - 6/2023	7	0	100%	<0.00017	<0.000595	--	--	100% ND
	Vinyl chloride	7/2017 - 6/2023	9	0	100%	<0.00013	<0.000932 / <0.000932	--	--	100% ND
MW-10										
	1,1-Dichloroethene	7/2017 - 6/2023	11	0	100%	<0.000188	<0.0011	--	--	100% ND
	cis-1,2-Dichloroethene	7/2017 - 6/2023	9	1	89%	<0.00008 / <0.00008	0.00202 J	--	--	<4 detects
	Methylene chloride	7/2017 - 6/2023	11	0	100%	<0.00015 / <0.00015	<0.0100	--	--	100% ND
	Tetrachloroethene	7/2017 - 6/2023	11	0	100%	<0.0001 / <0.0001	<0.00155	--	--	100% ND
	trans-1,2-Dichloroethene	7/2017 - 6/2023	11	0	100%	<0.000149	<0.0012	--	--	100% ND
	Trichloroethene	7/2017 - 6/2023	9	0	100%	<0.00017 / <0.00017	<0.000595	--	--	100% ND
	Vinyl chloride	7/2017 - 6/2023	11	0	100%	<0.00013 / <0.00013	<0.000932	--	--	100% ND

Mann-Kendall Trend Tests Results
Groundwater Monitoring Data
Former Baker Hughes Process and Pipeline Services Facility
7721 Pinemont Drive, Houston, Texas

Well	Analyte	Date Range	Number of Samples	Number of Detects	Percent ND	Minimum (mg/L)	Maximum (mg/L)	Mann-Kendall Trend Test Results		
								Stat.	Prob.	Conclusion
MW-11										
	1,1-Dichloroethene	7/2017 - 11/2017	2	0	100%	<0.0002	<0.0011	--	--	Insufficient data
	cis-1,2-Dichloroethene	7/2017 - 11/2017	2	0	100%	<0.00008	<0.0011	--	--	Insufficient data
	Methylene chloride	7/2017 - 11/2017	2	0	100%	<0.00015	<0.0030	--	--	Insufficient data
	Tetrachloroethene	7/2017 - 11/2017	2	0	100%	<0.0001	<0.00047	--	--	Insufficient data
	trans-1,2-Dichloroethene	7/2017 - 11/2017	2	0	100%	<0.0002	<0.0012	--	--	Insufficient data
	Trichloroethene	7/2017 - 11/2017	2	0	100%	<0.00017	<0.00048	--	--	Insufficient data
	Vinyl chloride	7/2017 - 11/2017	2	0	100%	<0.00013	<0.00093	--	--	Insufficient data
MW-12										
	1,1-Dichloroethene	11/2017 - 6/2023	8	0	100%	<0.000188	<0.0011	--	--	100% ND
	cis-1,2-Dichloroethene	11/2017 - 6/2023	6	0	100%	<0.000126	<0.00113	--	--	100% ND
	Methylene chloride	11/2017 - 6/2023	8	0	100%	<0.000430	<0.0100	--	--	100% ND
	Tetrachloroethene	11/2017 - 6/2023	8	0	100%	<0.000300	<0.00155	--	--	100% ND
	trans-1,2-Dichloroethene	11/2017 - 6/2023	8	0	100%	<0.000149	<0.0012	--	--	100% ND
	Trichloroethene	11/2017 - 6/2023	6	0	100%	<0.00019	<0.000595	--	--	100% ND
	Vinyl chloride	11/2017 - 6/2023	8	0	100%	<0.000234	<0.000932	--	--	100% ND
MW-13										
	1,1-Dichloroethene	11/2017 - 6/2023	8	0	100%	<0.000188	<0.0011	--	--	100% ND
	cis-1,2-Dichloroethene	11/2017 - 6/2023	6	0	100%	<0.000126	<0.00113	--	--	100% ND
	Methylene chloride	11/2017 - 6/2023	8	0	100%	<0.000430	<0.0100	--	--	100% ND
	Tetrachloroethene	11/2017 - 6/2023	8	0	100%	<0.000300	<0.00155	--	--	100% ND
	trans-1,2-Dichloroethene	11/2017 - 6/2023	8	0	100%	<0.000149	<0.0012	--	--	100% ND
	Trichloroethene	11/2017 - 6/2023	6	0	100%	<0.00019	<0.000595	--	--	100% ND
	Vinyl chloride	11/2017 - 6/2023	8	0	100%	<0.000234	<0.000932	--	--	100% ND

Notes:

>50% ND: non-detects rate between 50 and 99 percent, no test was performed.

100% ND: no detected values in the data set, no test was performed.

Statistic: calculated as the sum of the signs of all possible pair-wise data comparisons

Probability of significance: A value less than 0.05 indicates greater than 95 percent confidence of a statistically significant trend for data sets with more than 4 observations. A value less than 0.1 indicates greater than 90 percent confidence of a statistically significant trend for data sets with 4 observations

⁽¹⁾ One non detect (<0.00940 mg/L in April 2022) with detection limit above detected values was excluded from the trend test.

⁽²⁾ Two non detects (<0.0012 mg/L in November 2017 and <0.00117 mg/L in April 2021) with detection limit above detected values were excluded from the trend test.

Mann-Kendall Trend Tests Results
Recent Groundwater Monitoring Data
Former Baker Hughes Process and Pipeline Services Facility
7721 Pinemont Drive, Houston, Texas

Well	Analyte	Date Range	Number of Samples	Number of Detects	Percent ND	Minimum (mg/L)	Maximum (mg/L)	Mann-Kendall Trend Test Results		
								Stat.	Prob.	Conclusion
MW-1										
	1,1-Dichloroethene	4/2021 - 6/2023	7 ⁽¹⁾	7	0%	0.00282	0.00770	-15	0.030	Decreasing
	cis-1,2-Dichloroethene	4/2021 - 6/2023	8	8	0%	3.91	8.72	-18	0.032	Decreasing
	Methylene chloride	4/2021 - 6/2023	8	0	100%	<0.000430	<0.0215	--	--	100% ND
	Tetrachloroethene	4/2021 - 6/2023	8	8	0%	0.0325 J	0.154	-22	0.006	Decreasing
	trans-1,2-Dichloroethene	4/2021 - 6/2023	8	8	0%	0.00918	0.0570	-19	0.023	Decreasing
	Trichloroethene	4/2021 - 6/2023	8	8	0%	0.105	0.198	-21	0.010	Decreasing
	Vinyl chloride	4/2021 - 6/2023	8	8	0%	0.284	0.522	-8	0.398	No trend
MW-4										
	1,1-Dichloroethene	4/2021 - 6/2023	8	8	0%	0.0104	0.0330	2	0.904	No trend
	cis-1,2-Dichloroethene	4/2021 - 6/2023	8	8	0%	0.132	0.327	10	0.276	No trend
	Methylene chloride	4/2021 - 6/2023	8	0	100%	<0.000430	<0.0100	--	--	100% ND
	Tetrachloroethene	4/2021 - 6/2023	8	8	0%	0.0373	0.146	6	0.548	No trend
	trans-1,2-Dichloroethene	4/2021 - 6/2023	7 ⁽²⁾	7	0%	0.00134 J	0.0349 J / 0.0043	5	0.562	No trend
	Trichloroethene	4/2021 - 6/2023	8	8	0%	0.0507	0.111	6	0.548	No trend
	Vinyl chloride	4/2021 - 6/2023	8	6	25%	<0.000932	0.0238 J / 0.0026	13	0.143	No trend

Notes:

100% ND: no detected values in the data set, no test was performed.

Statistic: calculated as the sum of the signs of all possible pair-wise data comparisons

Probability of significance: A value less than 0.05 indicates greater than 95 percent confidence of a statistically significant trend for data sets with more than 4 observations. A value less than 0.1 indicates greater than 90 percent confidence of a statistically significant trend for data sets with 4 observations

⁽¹⁾ One non-detect (<0.00940 mg/L in April 2022) with detection limit above detected values was excluded from the trend test.

⁽²⁾ One non-detect (<0.00117 mg/L in April 2021) with detection limit above detected values was excluded from the trend test.

Group Comparisons Tests Results
Groundwater Monitoring Data
Former Baker Hughes Process and Pipeline Services Facility
7721 Pinemont Drive, Houston, Texas

Well	Analyte	2016/2017 Data		2021/2022 Data		Group Comparison Test			
		N	Mean	N	Mean	test	Statistic	Probability	Conclusion
MW-1									
	1,1-Dichloroethene	3	0.004	8 ⁽¹⁾	0.005	t-test	-1.11	0.328	NSD
	cis-1,2-Dichloroethene	3	--	9	--	WRS	8.00	0.309	NSD
	Methylene chloride	3	--	9	--	--	--	--	100% ND
	Tetrachloroethene	3	0.004	9	0.096	t-test	-6.16	3E-04	2021/2023 > 2016/2017
	trans-1,2-Dichloroethene	3	0.029	9	0.025	t-test	0.30	0.782	NSD
	Trichloroethene	3	0.008	9	0.143	t-test	-11.5	3E-06	2021/2023 > 2016/2017
	Vinyl chloride	3	0.291	9	0.414	t-test	-3.93	0.003	2021/2023 > 2016/2017
MW-4									
	1,1-Dichloroethene	3	0.019	11	0.018	t-test	0.49	0.635	NSD
	cis-1,2-Dichloroethene	3	0.172	11	0.231	t-test	-2.17	0.051	2021/2023 > 2016/2017
	Methylene chloride	3	--	11	--	--	--	--	>50% ND
	Tetrachloroethene	3	0.084	11	0.104	t-test	-0.95	0.381	NSD
	trans-1,2-Dichloroethene	3	0.0015	10 ⁽²⁾	0.0026	t-test	-2.87	0.015	2021/2023 > 2016/2017
	Trichloroethene	3	0.076	11	0.078	t-test	-0.20	0.848	NSD
	Vinyl chloride	3	0.001	11	0.001	t-test	0.18	0.862	NSD

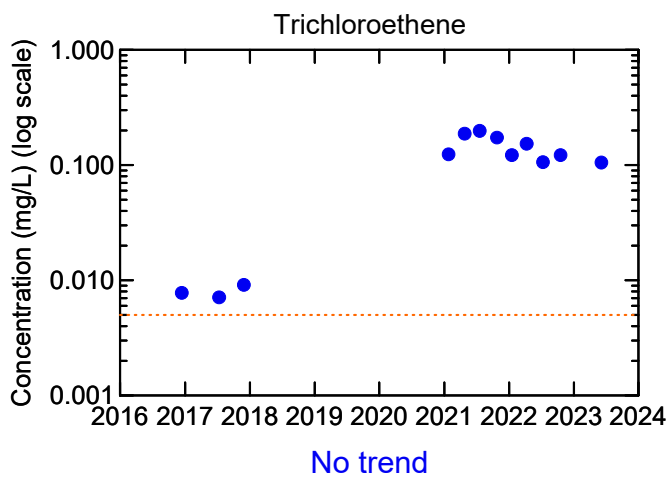
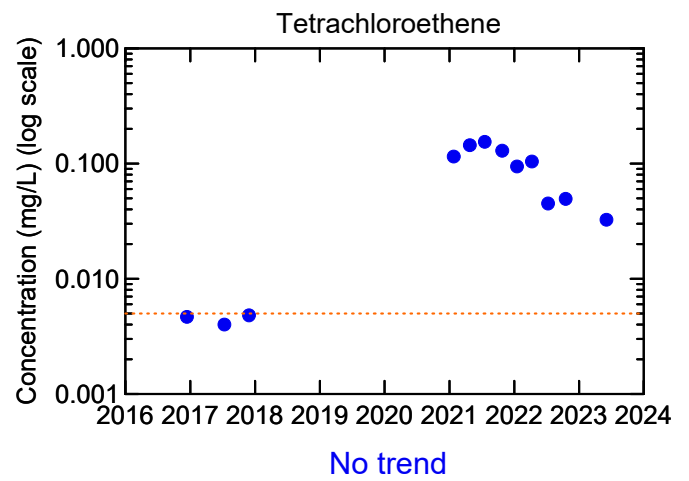
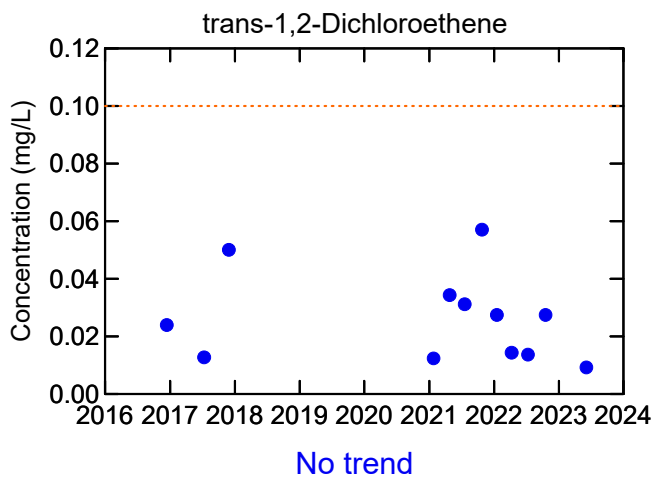
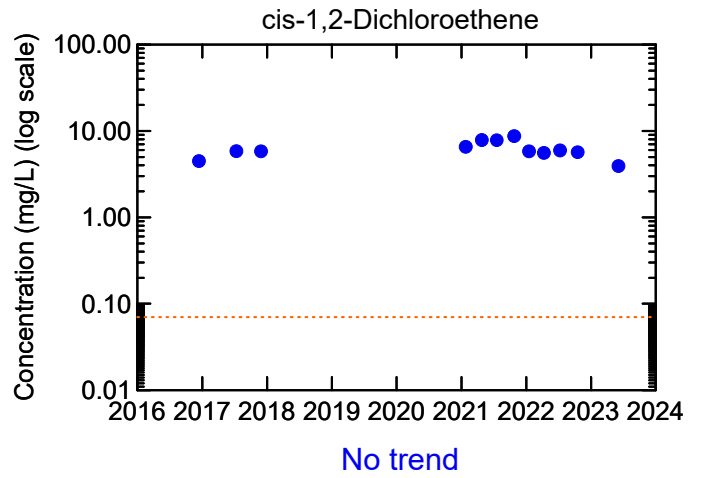
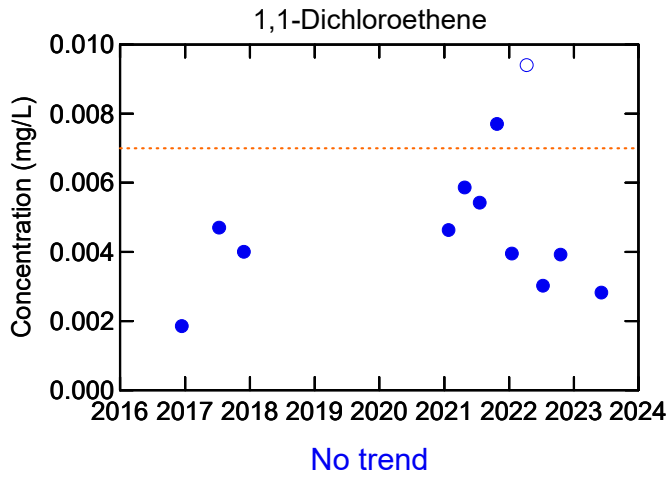
Notes:

NSD - Not a statistically significant difference

100% ND - data were all non-detects, no test was performed

>50% ND - there was only one detected value, no test was performed

⁽¹⁾ One non-detect (<0.00940 mg/L in April 2022) with detection limit above detected values was excluded from the test.⁽²⁾ One non-detect (<0.00117 mg/L in April 2021) with detection limit above detected values was excluded from the test.



Legend:

- Detected result
- Non-detect
- Tier 1 Residential PCL

Notes:

Non-detects, shown by empty symbols, are plotted at detection limit.
Trend results are reported from tests conducted at a 95 percent confidence level and were calculated for the period between 2016 - 2023.

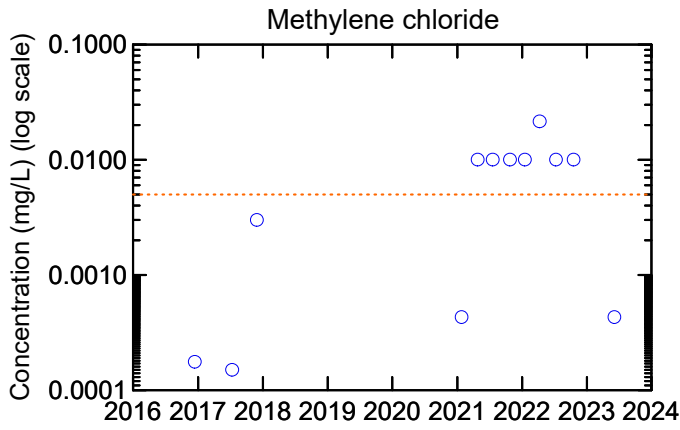


Former Baker Hughes Process and Pipeline Services Facility
Houston, Texas

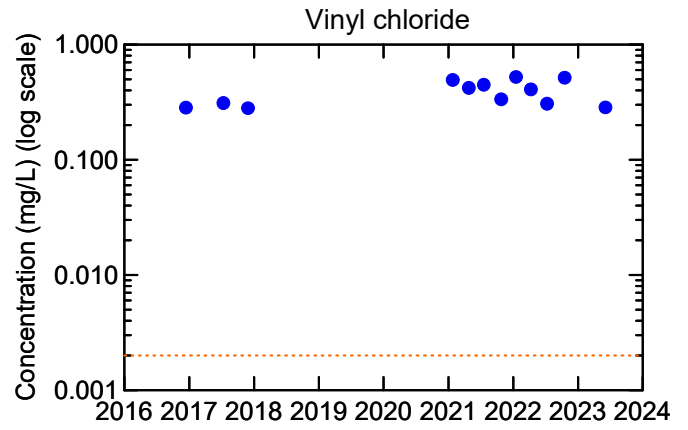
Project No. 11222312
Date: Aug 23, 2023

WELL MW-1
ANALYTE CONCENTRATION vs. TIME

figure 1



No detected results



No trend

Legend:

- Detected result
- Non-detect
- Tier 1 Residential PCL

Notes:

Non-detects, shown by empty symbols, are plotted at detection limit.
Trend results are reported from tests conducted at a 95 percent confidence level and were calculated for the period between 2016 - 2023.

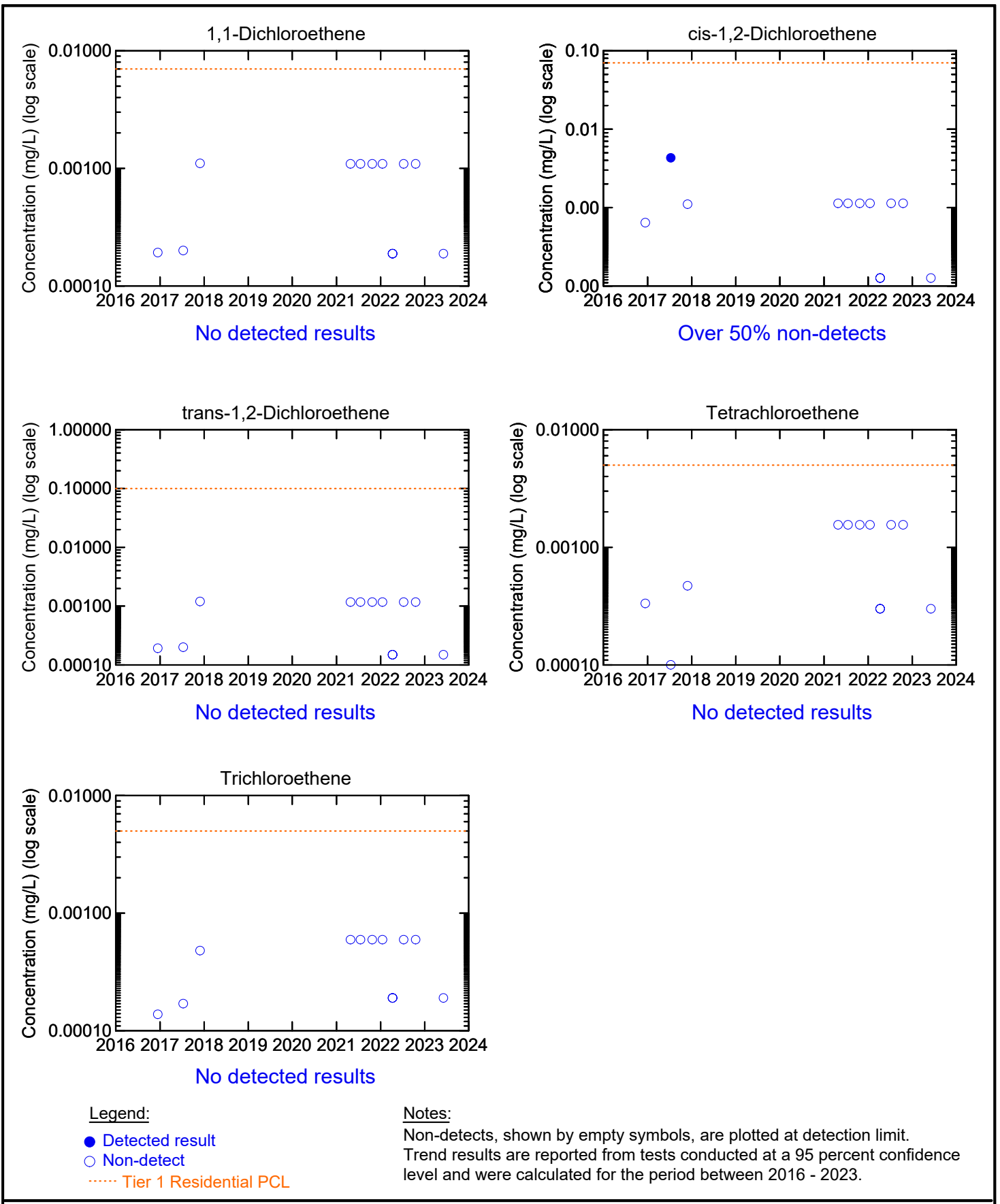


Former Baker Hughes Process and Pipeline Services Facility
Houston, Texas

Project No. 11222312
Date: Aug 24, 2023

WELL MW-1
ANALYTE CONCENTRATION vs. TIME

figure 2

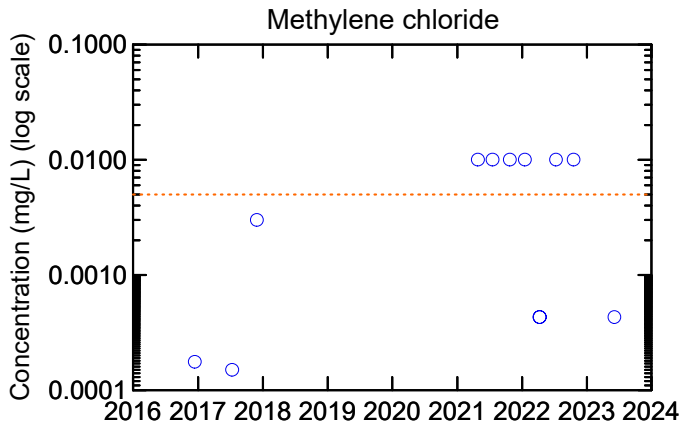


Former Baker Hughes Process and Pipeline Services Facility
 Houston, Texas

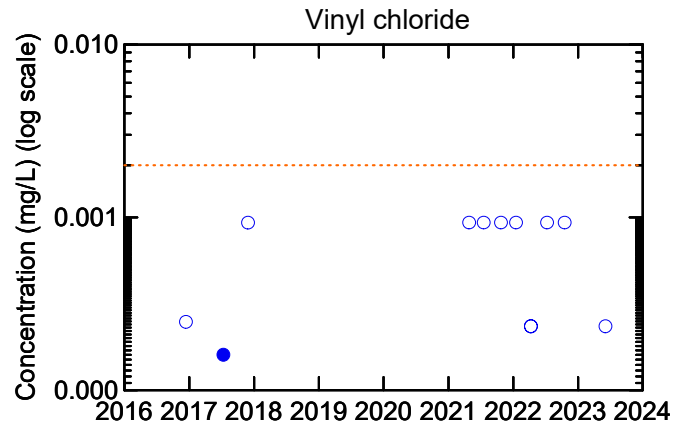
Project No. 11222312
 Date: Aug 24, 2023

WELL MW-3/3R
ANALYTE CONCENTRATION vs. TIME

figure 3



No detected results



Over 50% non-detects

Legend:

- Detected result
- Non-detect
- Tier 1 Residential PCL

Notes:

Non-detects, shown by empty symbols, are plotted at detection limit.
Trend results are reported from tests conducted at a 95 percent confidence level and were calculated for the period between 2016 - 2023.

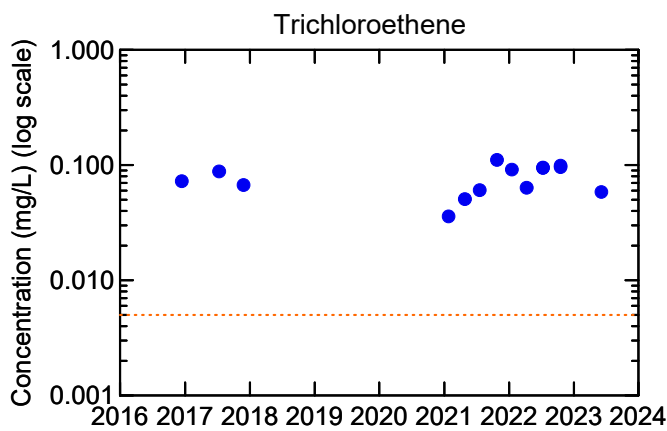
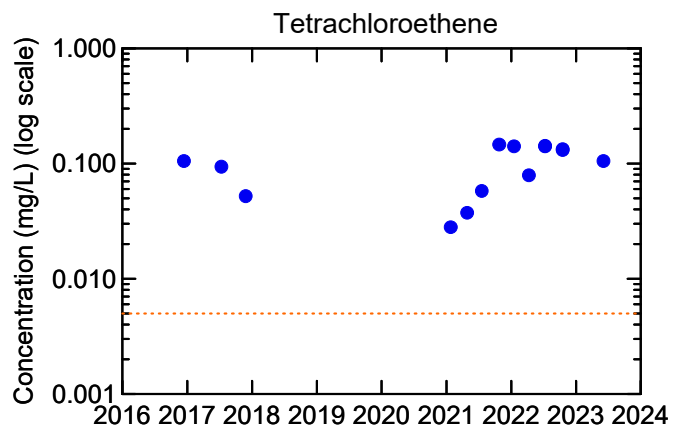
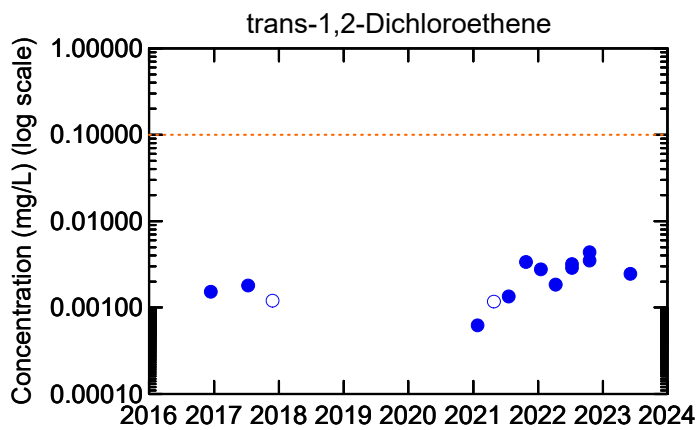
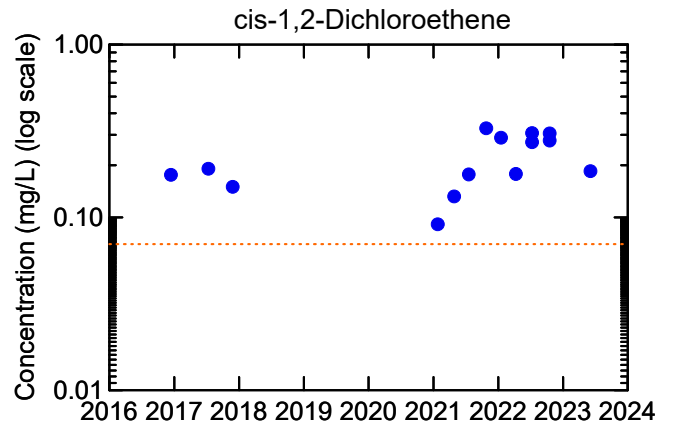
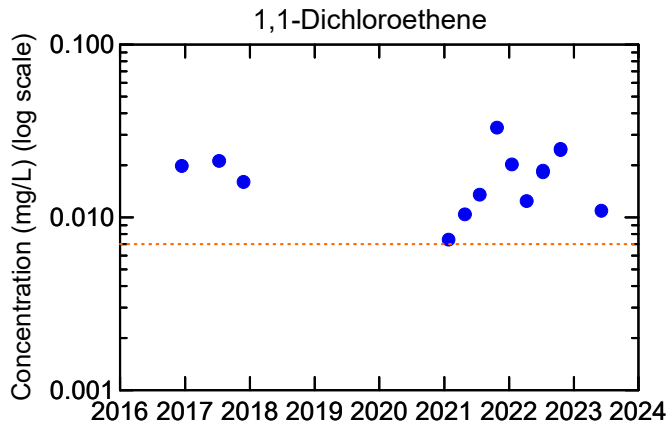


Former Baker Hughes Process and Pipeline Services Facility
Houston, Texas

Project No. 11222312
Date: Aug 24, 2023

WELL MW-3/3R
ANALYTE CONCENTRATION vs. TIME

figure 4



Legend:

- Detected result
- Non-detect
- Tier 1 Residential PCL

Notes:

Non-detects, shown by empty symbols, are plotted at detection limit.
Trend results are reported from tests conducted at a 95 percent confidence level and were calculated for the period between 2016 - 2023.

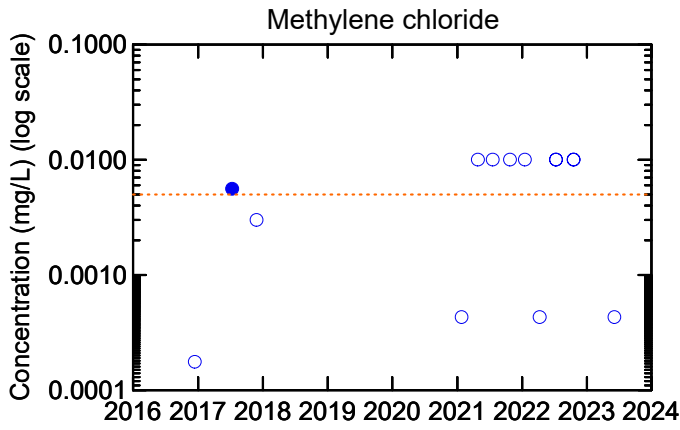


Former Baker Hughes Process and Pipeline Services Facility
Houston, Texas

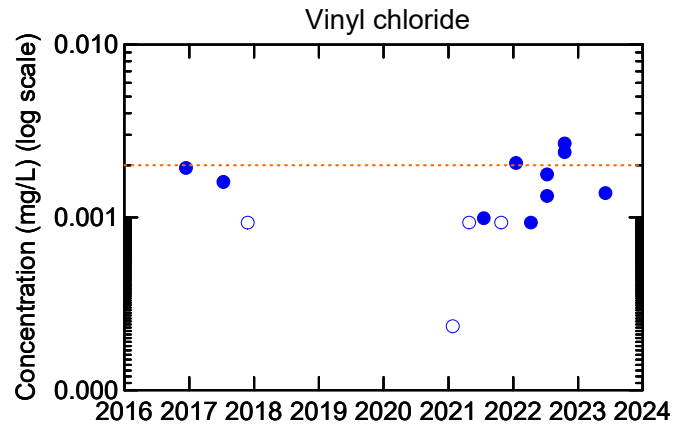
Project No. 11222312
Date: Aug 24, 2023

WELL MW-4
ANALYTE CONCENTRATION vs. TIME

figure 5



Over 50% non-detects



No trend

Legend:

- Detected result
- Non-detect
- Tier 1 Residential PCL

Notes:

Non-detects, shown by empty symbols, are plotted at detection limit.
Trend results are reported from tests conducted at a 95 percent confidence level and were calculated for the period between 2016 - 2023.

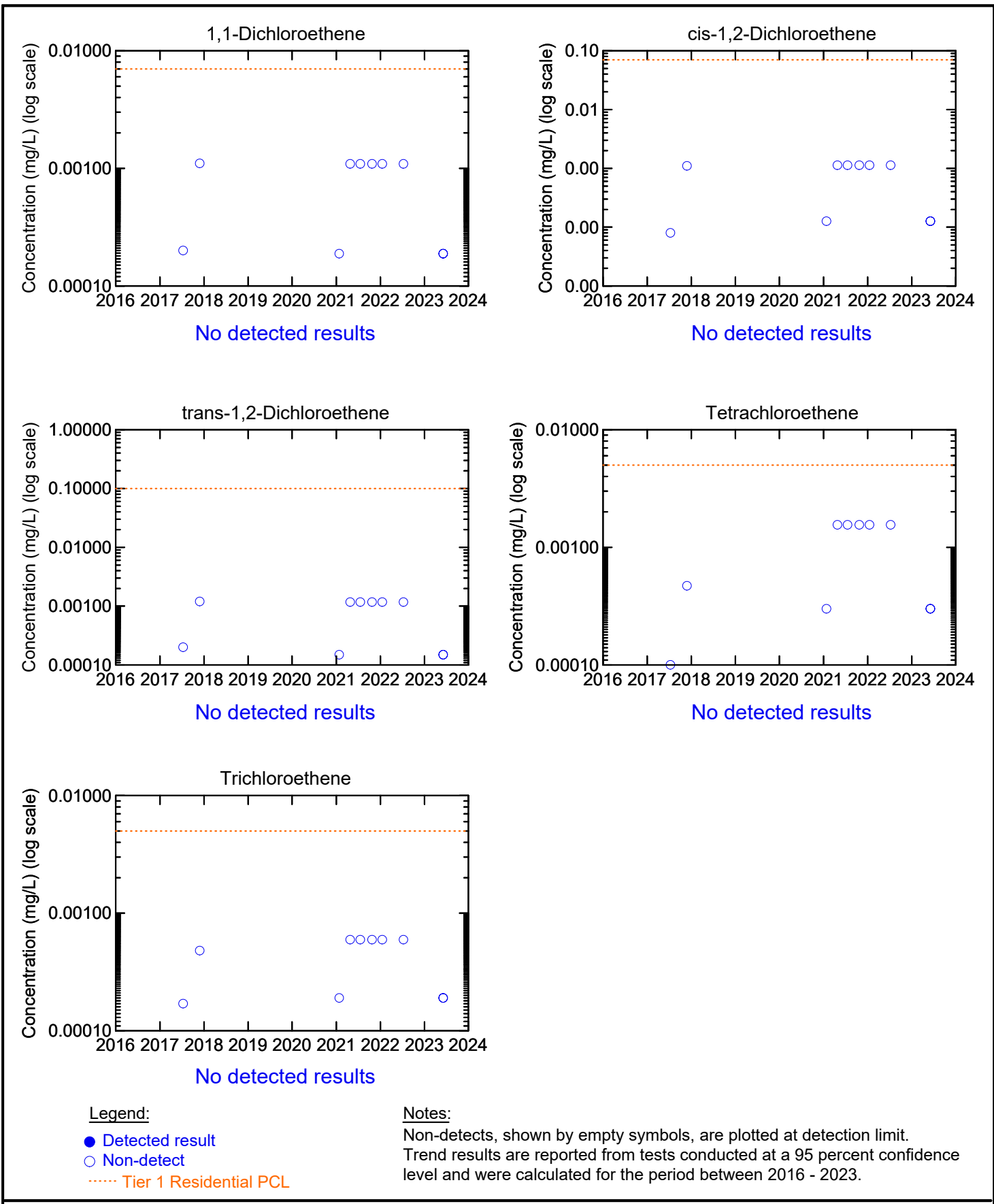


Former Baker Hughes Process and Pipeline Services Facility
Houston, Texas

Project No. 11222312
Date: Aug 24, 2023

WELL MW-4
ANALYTE CONCENTRATION vs. TIME

figure 6

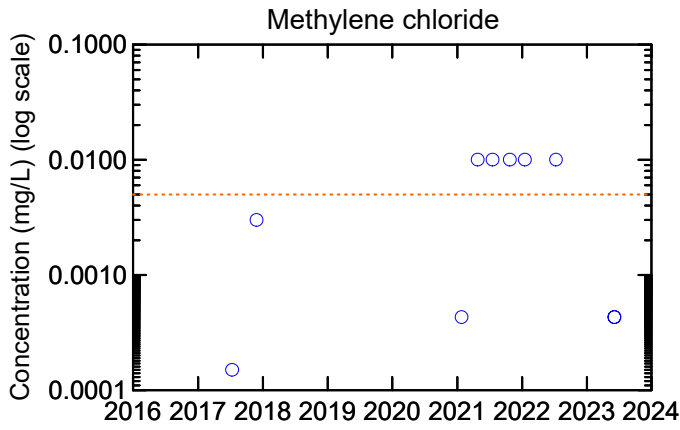


Former Baker Hughes Process and Pipeline Services Facility
Houston, Texas

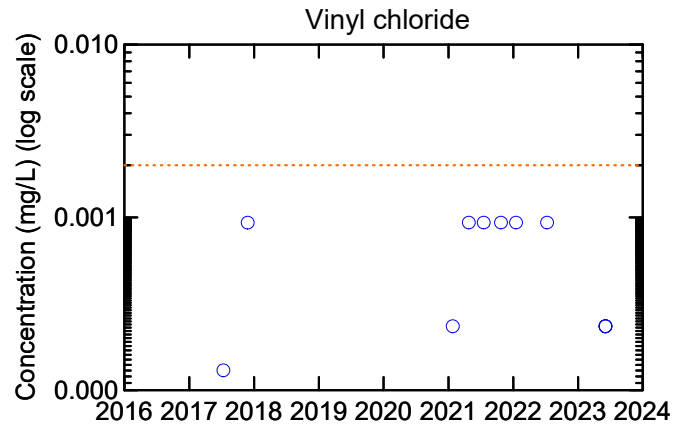
Project No. 11222312
Date: Aug 24, 2023

WELL MW-7
ANALYTE CONCENTRATION vs. TIME

figure 7



No detected results



No detected results

Legend:

- Detected result
- Non-detect
- Tier 1 Residential PCL

Notes:

Non-detects, shown by empty symbols, are plotted at detection limit.
Trend results are reported from tests conducted at a 95 percent confidence level and were calculated for the period between 2016 - 2023.

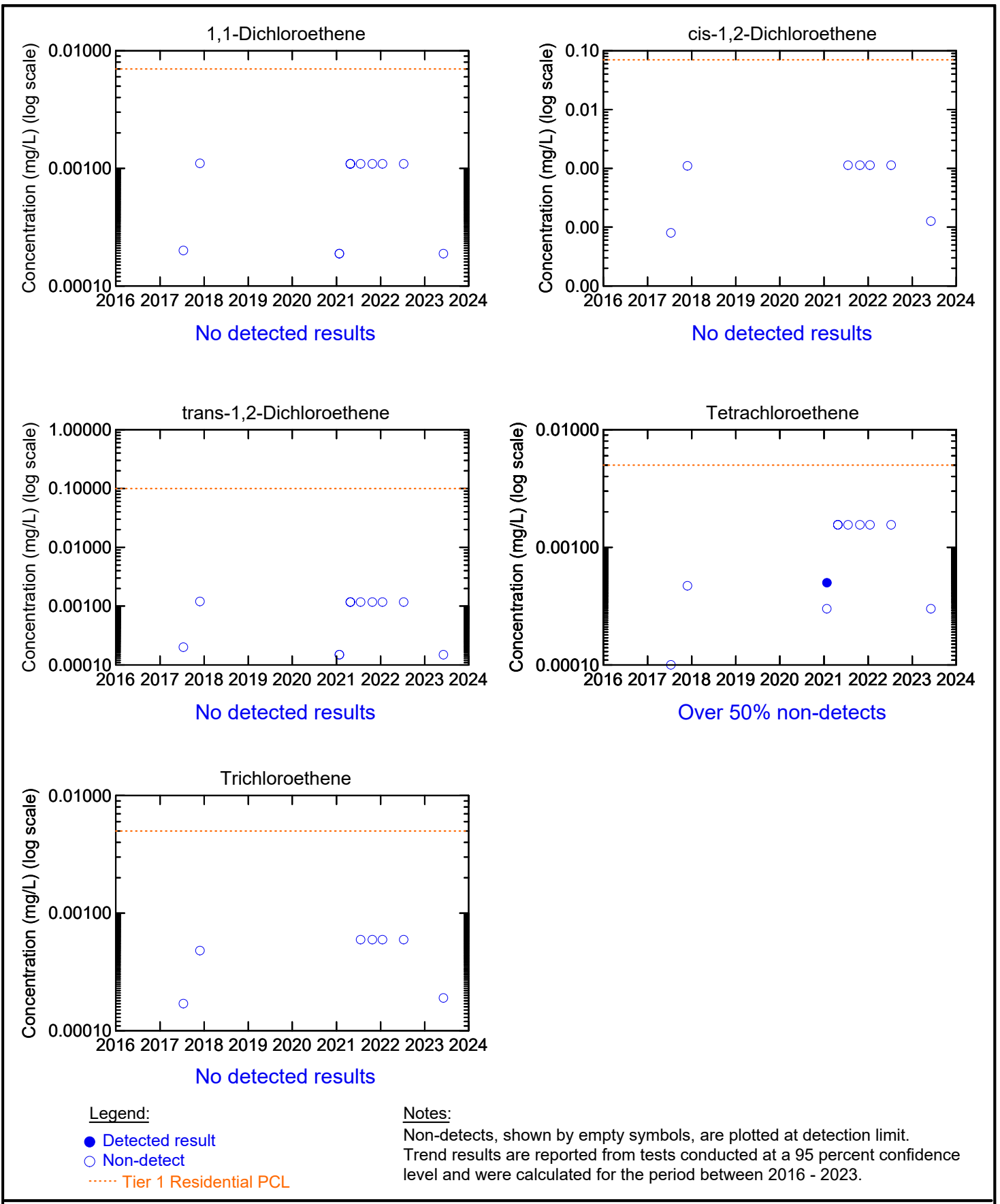


Former Baker Hughes Process and Pipeline Services Facility
Houston, Texas

Project No. 11222312
Date: Aug 24, 2023

WELL MW-7
ANALYTE CONCENTRATION vs. TIME

figure 8

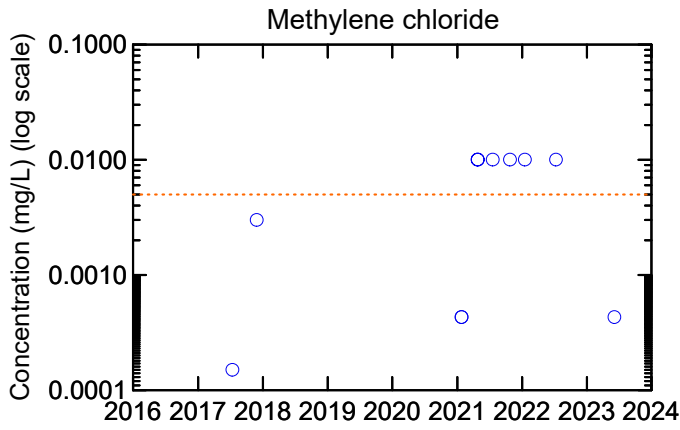


Former Baker Hughes Process and Pipeline Services Facility
Houston, Texas

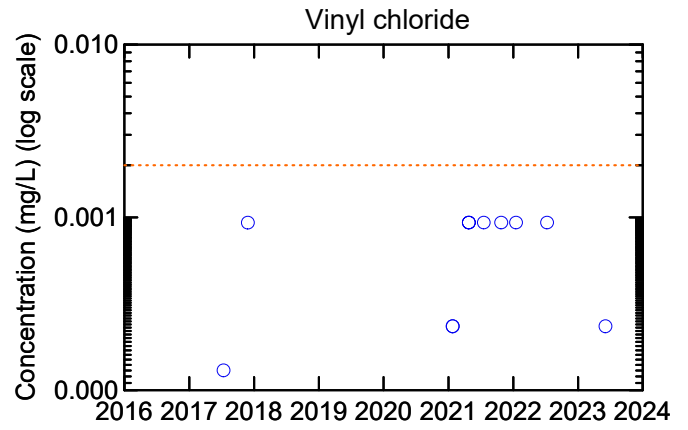
Project No. 11222312
Date: Aug 24, 2023

WELL MW-9
ANALYTE CONCENTRATION vs. TIME

figure 9



No detected results



No detected results

Legend:

- Detected result
- Non-detect
- Tier 1 Residential PCL

Notes:

Non-detects, shown by empty symbols, are plotted at detection limit.
Trend results are reported from tests conducted at a 95 percent confidence level and were calculated for the period between 2016 - 2023.

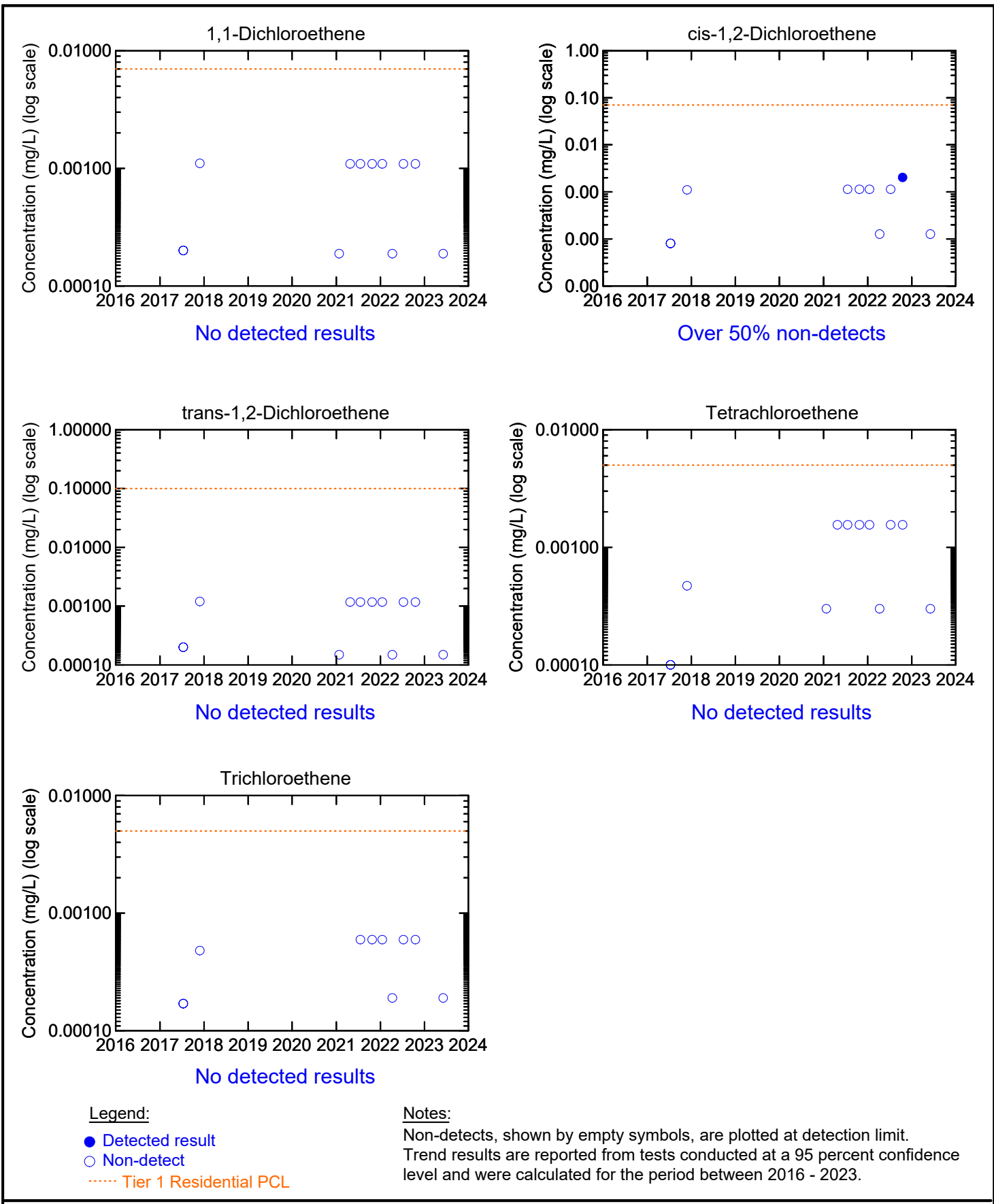


Former Baker Hughes Process and Pipeline Services Facility
Houston, Texas

Project No. 11222312
Date: Aug 24, 2023

WELL MW-9
ANALYTE CONCENTRATION vs. TIME

figure 10

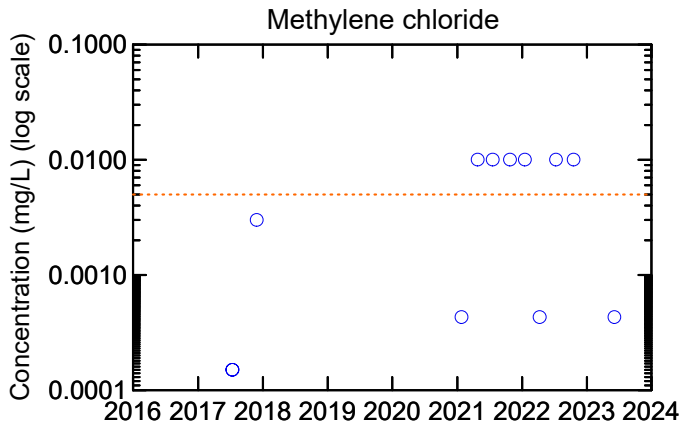


Former Baker Hughes Process and Pipeline Services Facility
 Houston, Texas

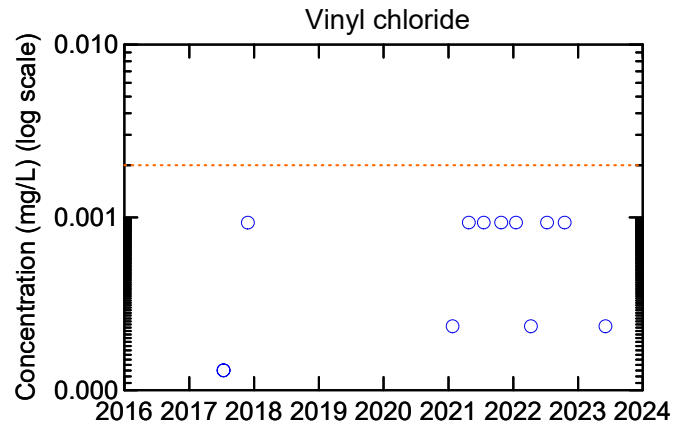
Project No. 11222312
 Date: Aug 24, 2023

WELL MW-10
ANALYTE CONCENTRATION vs. TIME

figure 11



No detected results



No detected results

Legend:

- Detected result
- Non-detect
- Tier 1 Residential PCL

Notes:

Non-detects, shown by empty symbols, are plotted at detection limit.
Trend results are reported from tests conducted at a 95 percent confidence level and were calculated for the period between 2016 - 2023.

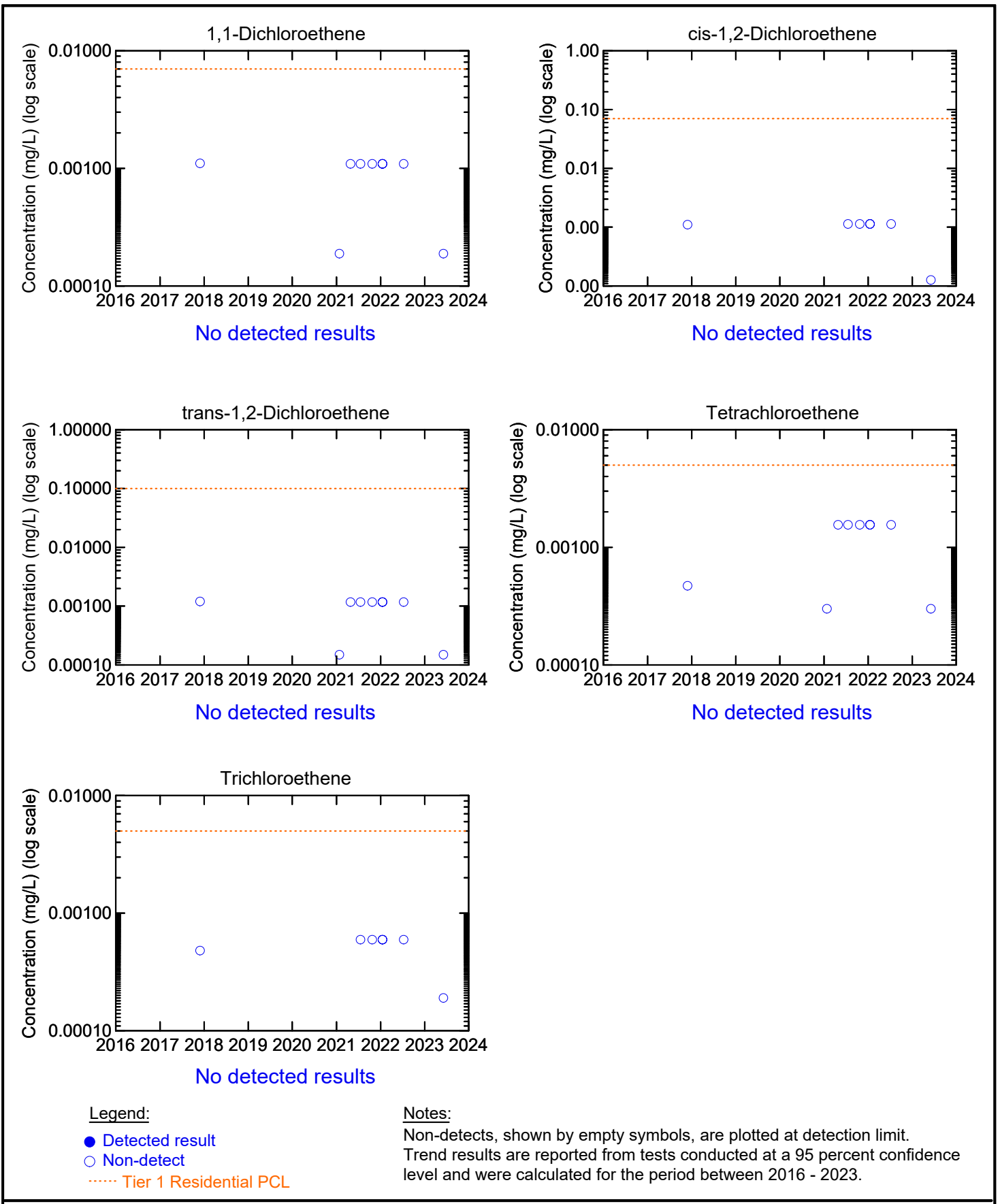


Former Baker Hughes Process and Pipeline Services Facility
Houston, Texas

Project No. 11222312
Date: Aug 24, 2023

WELL MW-10
ANALYTE CONCENTRATION vs. TIME

figure 12

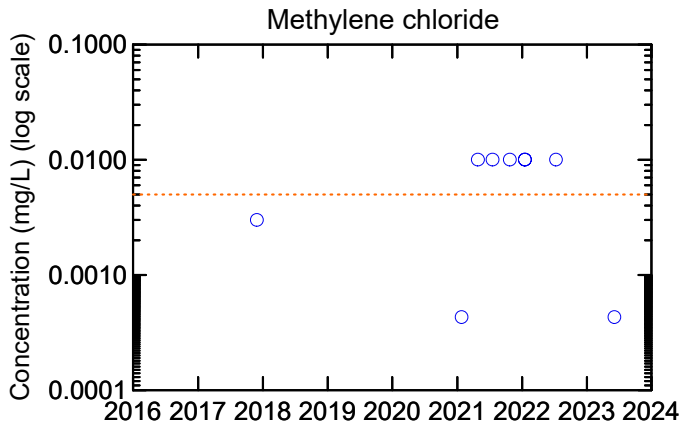


Former Baker Hughes Process and Pipeline Services Facility
Houston, Texas

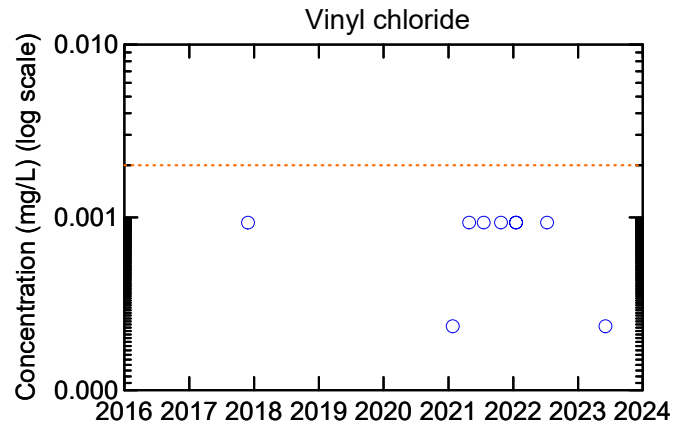
Project No. 11222312
Date: Aug 24, 2023

WELL MW-12
ANALYTE CONCENTRATION vs. TIME

figure 13



No detected results



No detected results

Legend:

- Detected result
- Non-detect
- Tier 1 Residential PCL

Notes:

Non-detects, shown by empty symbols, are plotted at detection limit.
Trend results are reported from tests conducted at a 95 percent confidence level and were calculated for the period between 2016 - 2023.

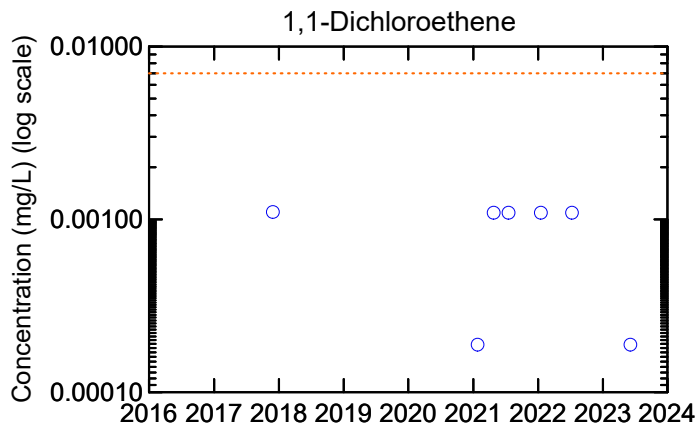


Former Baker Hughes Process and Pipeline Services Facility
Houston, Texas

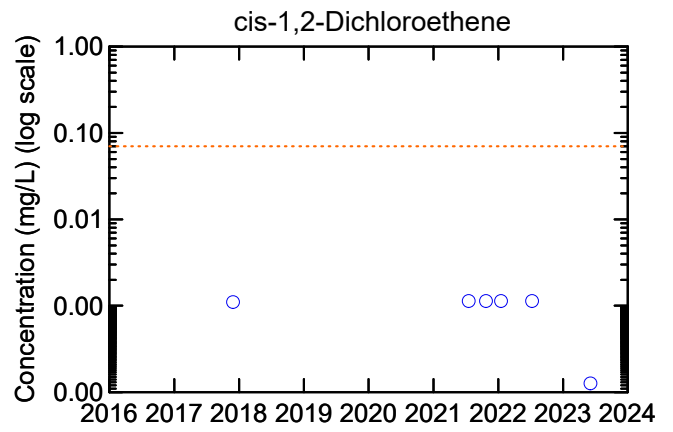
Project No. 11222312
Date: Aug 24, 2023

WELL MW-12
ANALYTE CONCENTRATION vs. TIME

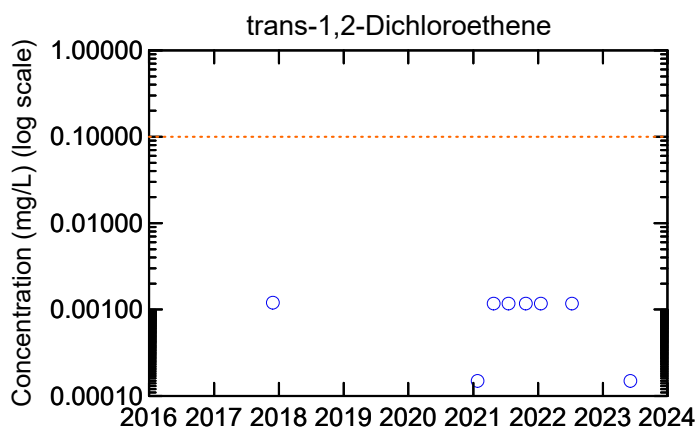
figure 14



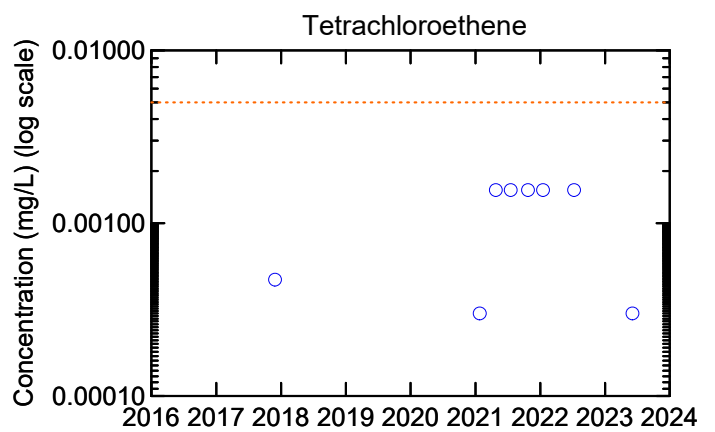
No detected results



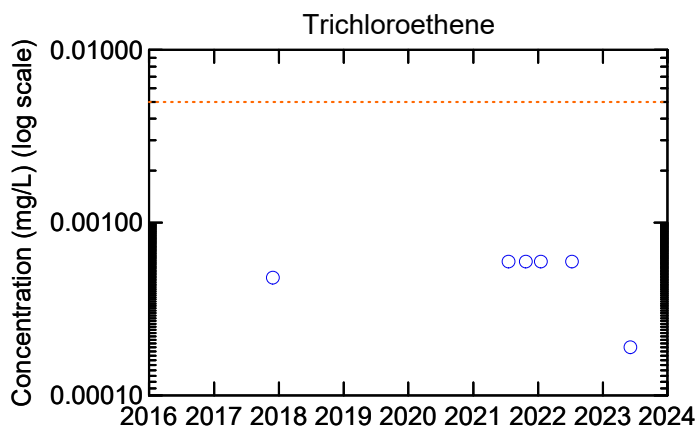
No detected results



No detected results



No detected results



No detected results

Legend:

- Detected result
- Non-detect
- Tier 1 Residential PCL

Notes:

Non-detects, shown by empty symbols, are plotted at detection limit.
Trend results are reported from tests conducted at a 95 percent confidence level and were calculated for the period between 2016 - 2023.

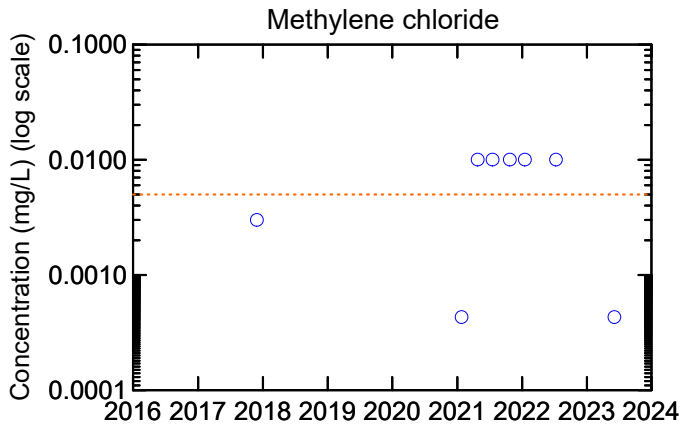


Former Baker Hughes Process and Pipeline Services Facility
Houston, Texas

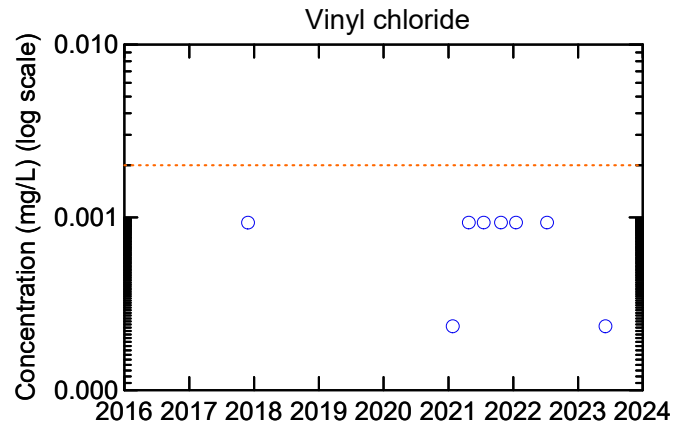
Project No. 11222312
Date: Aug 24, 2023

**WELL MW-13
ANALYTE CONCENTRATION vs. TIME**

figure 15



No detected results



No detected results

Legend:

- Detected result
- Non-detect
- Tier 1 Residential PCL

Notes:

Non-detects, shown by empty symbols, are plotted at detection limit.
Trend results are reported from tests conducted at a 95 percent confidence level and were calculated for the period between 2016 - 2023.



Former Baker Hughes Process and Pipeline Services Facility
Houston, Texas

Project No. 11222312
Date: Aug 24, 2023

WELL MW-13
ANALYTE CONCENTRATION vs. TIME

figure 16

Appendix H

APPENDIX H

A statement as to whether contamination on and off the designated property without a Municipal Setting Designation will exceed a residential assessment level as defined in the Texas Risk Reduction Program or analogous residential level set by EPA, if known, and the basis for that statement.

Without an MSD, the groundwater ^{GW}GW_{ing} PCLs for groundwater ingestion would be used to evaluate Site contaminants. With the use of these PCLs, environmental sampling data indicate that concentrations of COCs in the GWBU exceed respective residential PCLs for the groundwater ingestion pathway on the designated property. The PCLE zones for the chlorinated constituents are contained entirely within the designated property. Additionally, delineating monitor wells are installed outside the all-constituent PCLE zone in every direction, showing no exceedances since 2016.

Detected COCs and residential ingestion-based PCLE zone for each respective COC is presented in **Appendix C-4**. Tabulated groundwater data showing the maximum concentration of each COC and corresponding ingestion and non-ingestion-based PCLs is presented in **Table 3** in **Appendix E**.

Appendix I

APPENDIX I

A statement as to whether contamination on and off the designated property with a Municipal Setting Designation will exceed a residential assessment level as defined in the Texas Risk Reduction Program or analogous residential level set by EPA, if known, and the basis for that statement.

With an MSD in place, no COCs in groundwater beneath the designated property will exceed applicable non-ingestion residential PCLs ($^{Air}GW_{Inh-v}$), as demonstrated by Table 3 in ***Appendix E***.

Appendix J

APPENDIX J

Identification of the points of origin of the contamination, to the extent known. Please list the Potentially Responsible Party (PRP), if unknown, state unknown. (applications without the PRP listed will be deemed incomplete)

The potentially responsible party (PRP) for reported groundwater impacts at the designated property is Baker Hughes Process and Pipeline Services, a former Site owner/operator.

Appendix K

APPENDIX K

Environmental regulatory actions, litigation, and plume identification:

- a. A description of any environmental regulatory actions that have been taken within the past five years in connection with the designated property, to the extent known.*
 - b. A description of any litigation that has taken place within the past five years in connection with the designated property, to the extent known.*
 - c. A statement as to whether there are any other remediation activities by the applicant, or any other party or agency, which are not listed in the application.*
 - d. A statement as to which contamination plume and groundwater zone the applicant is including in the MSD.*
-
- a. There have been no known environmental regulatory actions taken within the past five years in connection with the designated property.
 - b. There has been no known litigation within the past five years in connection with the designated property.
 - c. Monitored natural attenuation (MNA) has been the primary means of decontamination. There are no other remediation activities in connection with the designated Affected Property.
 - d. The contaminant plume at this Site (PCE and degradation products) is present in the Upper Groundwater Bearing Unit (Upper GWBU), from approximately 19 to 25 ft bgs at the location of MW-1.

Appendix L

APPENDIX L

A listing of all existing state or EPA registrations, permits, and identification numbers that applies to the designated property.

The designated property (7721 Pinemont Dr., Houston, TX 77040) has been assigned the following TCEQ identification numbers.

Customer Reference Number - CN600290134 (Baker Hughes Oilfield Operations LLC)

Regulated Entity Reference Number – RN105236137 (Baker Hughes Process and Pipeline Services)

Program	ID Type	ID Number	ID Status
IHW CORRECTIVE ACTION	SOLID WASTE REGISTRATION # (SWR)	88169	ACTIVE
INDUSTRIAL AND HAZARDOUS WASTE	EPA ID	TXR000084051	ACTIVE
INNOCENT OWNER/OPERATOR PROGRAM	ID NUMBER	1060	INACTIVE
STORMWATER	PERMIT	TXR05CH60	EXPIRED

Appendix M

APPENDIX M

Provide evidence that the designated property is currently or has previously been under the oversight of the TCEQ or the United States Environmental Protection Agency, as required by the Texas Health & Safety Code section 361.8065 (c)(2)(A), and a description of the status of the designated property in the program (the program application number is sufficient evidence). Also, include the state or federal cleanup project manager's name.

The designated property was entered into the TCEQ's IHW Corrective Action Program on December 12, 2018, and has been assigned SWR ID No. 88169. The applicable program rules are 30 TAC §350 TRRP rules. Results of multiple subsurface investigations and ongoing semi-annual groundwater monitoring events have been submitted for the designated property and have been reviewed by the TCEQ. The status of the designated property in the IHW Corrective Action Program is ongoing investigation and assessment. The TCEQ Corrective Action Program Project Manager assigned to the designated property is Timothy Brown. Further information is attached, providing an overview of this regulated entity, along with the entity's regulatory correspondence tracker output.

Appendix N

APPENDIX N

A summary of any environmental site assessment reports filed with TCEQ regarding any site investigations or response actions that are planned, ongoing or completed related to the designated property.

Below is a chronology of the Site investigation history:

March 22, 2023	The TCEQ acknowledges 2022 Annual Groundwater Monitoring Report, dated January 12, 2023.
January 12, 2023	2022 Annual Groundwater Monitoring Report submitted to the TCEQ.
May 2, 2022	The TCEQ acknowledges 2021 Annual Groundwater Monitoring Report, dated February 7, 2022.
February 23, 2022	The TCEQ acknowledges 2021 Fourth Quarter Update, dated December 17, 2021.
February 7, 2022	2021 Annual Groundwater Monitoring Report submitted to the TCEQ.
December 17, 2021	2021 Fourth Quarter Update submitted to the TCEQ.
May 6, 2021	The TCEQ acknowledges Response to the TCEQ Letter Correspondence Dated November 9, 2020, dated December 1, 2020.
December 1, 2020	Response to the TCEQ Letter Correspondence dated November 9, 2020 submitted to TCEQ outlining the quarterly groundwater monitoring schedule.
November 9, 2020	The TCEQ acknowledges Response to the Approval of the Addendum to the Affected Property Assessment Report (APAR) dated July 27, 2020 and requests that Baker Hughes continues semi-annual groundwater monitoring at the Site. The TCEQ also requests quarterly updates on the status of the MSD.
February 6, 2020	APAR Addendum approved by the TCEQ and agrees that the release in the vicinity of MW-4 may be addressed separately.
October 29, 2019	Affected Property Assessment Report (APAR) Addendum submitted to address comments made by the TCEQ regarding the separation between the chlorinated solvents detections at MW-4 and MW-1. APAR Addendum also incorporates the installation and sampling of MW-14.
April 30, 2019	The TCEQ issues a Request for Information (RFI) in response to the APAR dated December 10, 2018 – requests additional monitor well installation to the bottom (i.e., base) of the uppermost GWBU near MW-

1 and soil sample collection for analysis of VOCs, to determine vertical delineation of COCs in groundwater.

December 10, 2018	APAR submitted to the TCEQ.
June 26, 2018	The TCEQ issues a letter to Baker Hughes stating the Addendum submitted in May 2018 was reviewed, and the TCEQ concluded that the information provided did not allow for an Innocent Owner/Operator Program (IOP) determination to be made for the Site. However, the TCEQ did agree on an off-Site source stating, "Although it appears that an off-Site source of the COCs listed above is affecting the property, the TCEQ cannot make a determination that the contamination found in the groundwater at the subject property is solely the result of an off-site source."
May 2, 2018	GHD, on behalf of Baker Hughes, submitted the Addendum to the Site Investigation Report (Addendum) to the TCEQ.
October 16, 2017	The TCEQ issued a letter to Baker Hughes approving the Workplan.
September 1, 2017	GHD, on behalf of Baker Hughes, submit the Supplemental Site Investigation Workplan (Workplan) to the TCEQ.
July 13, 2017	The TCEQ issued a response to the June 2017 letter from Baker Hughes, requesting a workplan for approval detailing investigation activities be submitted prior to completion of additional work.
June 6, 2017	Baker Hughes responds to the April 2017 TCEQ letter requesting the IOP application remain open, and expressing their intention to install additional groundwater monitor wells, conduct additional groundwater sampling, and execute additional drilling around the former oil-water separator.
April 26, 2017	The TCEQ issue a letter to Baker Hughes stating the SIR submitted in February 2017 was reviewed, and the TCEQ concluded that the information provided did not allow for an IOP determination to be made for the Site.
February 27, 2017	GHD, on behalf of Baker Hughes, submitted an IOP and Site Investigation Report (SIR) in accordance with the IOP, RG-382 to the TCEQ (IOP No. 1060).
December 6, 2016	A Phase II ESA Report was completed by ESE discussing the results of the November 22, 2016 fieldwork.
November 2, 2016	A Phase I ESA was completed by ESE including a historical records review, a regulatory agency records review, and a walkthrough Site inspection and drive-by reconnaissance of the surrounding area.

2014 – 2016	Site acquired by Baker Hughes Oilfield Operations Inc, and owned and operated by Baker Hughes Oilfield Operations, Inc until 2016. Site inactive in 2016.
2007 – 2013	Site acquired by Weatherford International in 2007 and owned and operated by Weatherford International until 2013.
1970s – 2007	Site acquired by American Alloy Steel Inc. in the mid-1970s and owned and operated by American Alloy Steel Inc. until 2007.
1968 – 1970s	Site was developed for industrial use by Mills Wolf Steel. Site owned and operated by Mills Wolf Steel until the early 1970s.

Appendix O

APPENDIX O

A statement as to whether any public drinking water supply system exists that satisfies the requirements of Chapter 341 of the Texas Health and Safety Code and that supplies or is capable of supplying drinking water to the designated property and property within one-half mile of the designated property and the identity of each supply system.

Water main lines are located along all roads and easements surrounding the property, including Pinemont Drive (north of designated property) and Clark Road (east of designated property). The designated property, as well as properties within a one-half mile radius, are served or can be served public drinking water supplied by the City of Houston Public Works Department. Furthermore, there are approximately 291 properties within a ½-mile radius of the designated property and approximately 264 lateral service lines within the same; suggesting that almost every property within a ½-mile radius of the site is served by city water.

Appendix P

APPENDIX P

The name and address of each owner or operator of a water well registered or permitted by the state or the Houston-Galveston Subsidence District that is located within five miles of the boundary of the designated property, along with a map showing the location of each well and, to the extent known, a notation of whether each well is used for potable water. Well logs must be included in the electronic copy of the application, but should not be included in the hard copies. (An accompanying electronic excel file with mailing information should be included with your application.)

The owner name and address for each State-registered water well within five miles of the property is included as ***Appendix P-1***.

Maps depicting registered water wells within five miles of the designated property is provided as ***Appendix P-2***.

An electronic copy of this application that includes the original state water well records is also provided on the enclosed thumb drive (***Appendix Y***).

At the time of this application submittal, notices to water well owners had not yet been issued per Section 361.805 of the Texas Health and Safety Code.

APPENDIX P-1

Water Well Owner/Operator List - Within 5 Miles of Designated Property

APPENDIX P
Water Well Owners
5-Mile Radius
7721 Pinemont Dr.
Houston, Texas 77040

Owner Name	Address	City	State	Zip Code
MPI PROPERTIES LTD	12922 HEMPSTEAD RD	HOUSTON	TX	77040-6508
SPRADLIN RICHARD	PO BOX 924251	HOUSTON	TX	77292-4251
FCP HOUSTON LLC	9300 S INTERSTATE 35 # A500-522	AUSTIN	TX	78748-1733
BILLY & DARLA MANAGEMENT LLC	4327 CLARK RD	HOUSTON	TX	77040
MPI PROPERTIES LTD	12922 HEMPSTEAD RD	HOUSTON	TX	77040-6508
SPRADLIN RICHARD	PO BOX 924251	HOUSTON	TX	77292-4251
FAIRBANKS MASONIC LODGE 1363 A F & A M	5222 DOW RD	HOUSTON	TX	77040-6202
CHAPMAN COLE	PO BOX 42262	HOUSTON	TX	77242-2262
LINRON PROPERTIES LTD	2001 TIMBERLAKES DR	ARLINGTON	TX	76010-5321
DOWN DAVID	7825 HILLMONT ST	HOUSTON	TX	77040-6107
AZII INC	PO BOX 431689	HOUSTON	TX	77243-1689
ROBBIE DRIVE PARTNERS LTD	3054 MONUMENT BUTTE	GRAPEVINE	TX	76051-6800
LONGORIA WALLCE R	6023 W 34TH ST	HOUSTON	TX	77092-6405
TOLEDO FLOR M	15015 HOPE HELLS LN	CYPRESS	TX	77433-4721
BLUEWATER CONSTRUCTORS INC	5337 DOW RD	HOUSTON	TX	77040-6101
LONGORIA WALLACE R	6023 W 34TH ST	HOUSTON	TX	77092-6405
RANGER H TX LP	220 E 42ND ST	NEW YORK	NY	10017-5806
YHR PARTNERS I LP	2410 SMITH ST	HOUSTON	TX	77006-2316
YHR PARTNERS I LP	2410 SMITH ST	HOUSTON	TX	77006-2316
YHR PARTNERS I LP	2410 SMITH ST	HOUSTON	TX	77006-2316
RANGER H TX LP	220 E 42ND ST	NEW YORK	NY	10017-5806
YHR PARTNERS I LP	2410 SMITH ST	HOUSTON	TX	77006-2316
YHR PARTNERS I LP	2410 SMITH ST	HOUSTON	TX	77006-2316
RANGER H TX LP	220 E 42ND ST	NEW YORK	NY	10017-5806
YHR PARTNERS I LP	2410 SMITH ST	HOUSTON	TX	77006-2316
RANGER H TX LP	220 E 42ND ST 27TH FLOOR	NEW YORK	NY	10017-5819
GEOSPACE TECHNOLOGIES CORPORATION	7007 PINEMONT DR	HOUSTON	TX	77040-6601
GEOSPACE TECHNOLOGIES CORPORATION	7007 PINEMONT DR	HOUSTON	TX	77040-6601
GEOSPACE TECHNOLOGIES CORPORATION	7007 PINEMONT DR	HOUSTON	TX	77040-6601
PS LPT PROPERTIES INVESTORS	701 WESTERN AVENUE	GLENDALE	CA	91201-2349
PS LPT PROPERTIES INVESTORS	701 WESTERN AVENUE	GLENDALE	CA	91201-2349
PS LPT PROPERTIES INVESTORS	701 WESTERN AVENUE	GLENDALE	CA	91201-2349
KMC 2013 GP LLC	7607 HOLLY COURT EST	HOUSTON	TX	77095-3577
CITY OF HOUSTON	PO BOX 1562	HOUSTON	TX	77251-1562
SKREHOT DAVID W & SANDRA	4710 TILSON LN	HOUSTON	TX	77041-9233
GODWIN JUDY SCHIRO	9206 ROY BEAN DR	HOUSTON	TX	77041-9218
GRUNDY MARICHA A	9218 STAGECOACH DR	HOUSTON	TX	77041-9222
HORTON TERRI ANN	9201 STAGECOACH DR	HOUSTON	TX	77041-9221
CURRENT OWNER	8431 KATY FRWY	HOUSTON	TX	77024-1931
GODWIN JUDY SCHIRO	9206 ROY BEAN DR	HOUSTON	TX	77041-9218
BINKLEY JAMES B & ROBIN M	9209 STAGECOACH DR	HOUSTON	TX	77041-9221
CURRENT OWNER	8431 KATY FRWY	HOUSTON	TX	77024-1931
CURRENT OWNER	8431 KATY FRWY	HOUSTON	TX	77024-1931
CURRENT OWNER	8431 KATY FRWY	HOUSTON	TX	77024-1931
REAL ESTATE ACCOUNT	PO BOX 30428	CHARLOTTE	NC	28230-0428
CURRENT OWNER	8431 KATY FRWY	HOUSTON	TX	77024-1931
CURRENT OWNER	8431 KATY FRWY	HOUSTON	TX	77024-1931
CURRENT OWNER	8431 KATY FRWY	HOUSTON	TX	77024-1931
JOHNSON WALTER T III	4318 TILSON LN	HOUSTON	TX	77041-9225
YOUNG KEVIN M	4414 TILSON LN	HOUSTON	TX	77041-9227
HANCOCK III J K	PO BOX 430877	HOUSTON	TX	77243-0877
GOLDEN ESSIE L	4214 GALWAY LN	HOUSTON	TX	77080-1618
GOLDEN ESSIE L	4214 GALWAY LN	HOUSTON	TX	77080-1618
TAYLOR JET INC	13432 HEMPSTEAD RD	HOUSTON	TX	77040-5813
MADDEN BOLT REAL ESTATE LLC	13420 HEMPSTEAD RD	HOUSTON	TX	77040-5813
TAYLOR JET INC	13432 HEMPSTEAD RD	HOUSTON	TX	77040-5813
NWX PARTNERS LTD	5601 GRANITE PKWY STE 1200	PLANO	TX	75024-6746
HOUSTON CASUALTY CO	13333 NORTHWEST FWY STE 150	HOUSTON	TX	77040-6154
APEX DAYCO LLC	9545 KATY FWY STE 880	HOUSTON	TX	77024-1412
RODRIGUEZ HILDA	4408 LANGTRY LN	HOUSTON	TX	77041-9212
YOUNG SHAHIROON	4324 LANGTRY LN	HOUSTON	TX	77041-9211
DOBEY YVONNE E	4501 FRONTIER DR	HOUSTON	TX	77041-9204
MARKERT MARY L	4520 FONTIER DR	HOUSTON	TX	77041-9205
CURRENT OWNER	4410 LANGTRY LN	HOUSTON	TX	77041-9212
CURRENT OWNER	4403 LANGTRY LN	HOUSTON	TX	77041-9201
ZOCH EUGENE W & BARBARA	4306 LANGTRY LN	HOUSTON	TX	77041-9211
CERVANTES ALFREDO	4514 FRONTIER DR	HOUSTON	TX	77041-9205
FRITCHER EUGENE E	4511 LANGTRY LN	HOUSTON	TX	77041-9213
CONOVER ALICE RUTH	6922 COTTON DR	HOUSTON	TX	77092-3012
HARRIS COUNTY FLOOD CONTROL DISTRICT	9900 NORTHWEST FWY	HOUSTON	TX	77092-8601
HARRIS COUNTY FLOOD CONTROL DISTRICT	9900 NORTHWEST FWY	HOUSTON	TX	77092-8601
7020 COTTON DRIVE LLC	8929 BRIAR FOREST DR	HOUSTON	TX	77024-7218
GROTZINGER ALLEN & CAROLYN	9230 SEQUOIA DR	HOUSTON	TX	77041-9220
CITY OF HOUSTON	PO BOX 1562	HOUSTON	TX	77251-1562
LUKER DAVID D & JOAN E	9225 SEQUOIA DR	HOUSTON	TX	77041-9219
KETTLER KRISTEN	12814 TOSCA LN	HOUSTON	TX	77024-4744
CITY OF HOUSTON	PO BOX 1562	HOUSTON	TX	77251-1562
CITY OF HOUSTON	PO BOX 1562	HOUSTON	TX	77251-1562

APPENDIX P
Water Well Owners
5-Mile Radius
7721 Pinemont Dr.
Houston, Texas 77040

Owner Name	Address	City	State	Zip Code
CITY OF HOUSTON	PO BOX 1562	HOUSTON	TX	77251-1562
REAL ESTATE ACCOUNT	PO BOX 30428	CHARLOTTE	NC	28230-0428
MCCALL SCOTT & ZULMA	14002 HEMPSTEAD RD	HOUSTON	TX	77040-5416
CITY OF HOUSTON	PO BOX 1562	HOUSTON	TX	77251-1562
SPRING BRANCH CENTER BLDG	11140 GREENBAY ST	HOUSTON	TX	77024-6729
DANZACK ENTERPRISES LLC	12405 SOWDEN RD	HOUSTON	TX	77080-2032
ARANGO CARLOS	4307 ASPENGLN DR	HOUSTON	TX	77084-3501
NGUYEN BINH Q	5703 RAYWOOD BLVD	HOUSTON	TX	77040-5824
PELACHE SHIRLEY THAOBICH	4920 EIGEL ST	HOUSTON	TX	77007-3326
LANE OLIVIA ESTATE OF	8307 LEGHORN ST	HOUSTON	TX	77040-5821
HARE SANDRA A & DONALD R	8206 CELINA LN	HOUSTON	TX	77040-5802
CASTELLON JUAN D & BLANCA A	8306 HILLMONT ST	HOUSTON	TX	77040-5818
INFANTE FRANCISCO	10414 CUTTING HORSE LN	HOUSTON	TX	77064-7125
HEMPSTEAD HIGHWAY PROPERTY LLC	13550 HEMPSTEAD RD	HOUSTON	TX	77040-5849
GUZMAN EDWIN W & LORENA N	4118 MORNINGVIEW DR	HOUSTON	TX	77080-1532
CITY OF HOUSTON	PO BOX 1562	HOUSTON	TX	77251-1562
CITY OF HOUSTON	PO BOX 1562	HOUSTON	TX	77251-1562
SWIFT JOEL	9268 CLAY RD	HOUSTON	TX	77080-1604
CITY OF HOUSTON	PO BOX 1562	HOUSTON	TX	77251-1562
FL TUCKER LLC	12800 NORTHWEST FWY	HOUSTON	TX	77040-6302
F L TUCKER LTD	PO BOX 1373	HOUSTON	TX	77251-1373
WRIGHT MRS SIDNEY	5650 VALKEITH DR	HOUSTON	TX	77096-3926
COLT HOUSTON OWNER LP	ELLIS PRESERVE 3843 W CHESTER PIKE	NEWTOWN SQUARE	PA	19073-
PAPPAS RESTAURANTS INC	13939 NORTHWEST FWY STE 100	HOUSTON	TX	77040-5115
NEW NURSERIES BINGLE LLC	5110 BINGLE RD	HOUSTON	TX	77092-3104
CITY OF HOUSTON	PO BOX 1562	HOUSTON	TX	77251-1562
CITY OF HOUSTON	PO BOX 1562	HOUSTON	TX	77251-1562
CITY OF HOUSTON	PO BOX 1562	HOUSTON	TX	77251-1562
CITY OF HOUSTON	PO BOX 1562	HOUSTON	TX	77251-1562
CITY OF HOUSTON	PO BOX 1562	HOUSTON	TX	77251-1562
CITY OF HOUSTON	PO BOX 1562	HOUSTON	TX	77251-1562
COUNTY OF HARRIS	PO BOX 1525	HOUSTON	TX	77251-1525
CONTEMPO BUILDER	1808 SNAKE RIVER RD STE D	KATY	TX	77449-7746
CITY OF HOUSTON	PO BOX 1562	HOUSTON	TX	77251-1562
COLLINS MARK A	PO BOX 430682	HOUSTON	TX	77243-0682
CITY OF HOUSTON	PO BOX 1562	HOUSTON	TX	77251-1562
PROLOGIS LP	1800 WAZEE ST	DENVER	CO	80202-1577
DANG MINH VAN & DUONG T T	8749 BLANKENSHIP DR	HOUSTON	TX	77080-3536
CITY OF HOUSTON	PO BOX 1562	HOUSTON	TX	77251-1562
CITY OF HOUSTON	PO BOX 1562	HOUSTON	TX	77251-1562
CITY OF HOUSTON	PO BOX 1562	HOUSTON	TX	77251-1562
USCIF WINGFOOT DC LLC	2300 N FIELD S STE 1650	DALLAS	TX	75201-2499
CITY OF HOUSTON	PO BOX 1562	HOUSTON	TX	77251-1562
NOLDER DAVID W	PO BOX 925042	HOUSTON	TX	77292-5042
BROOKHOLLOW BAPTIST CHURCH	5725 QUEENSTON BLVD	HOUSTON	TX	77084-6409
NEW NURSERIES BINGLE LLC	5110 BINGLE RD	HOUSTON	TX	77092-3104
NEW NURSERIES BINGLE LLC	5110 BINGLE RD	HOUSTON	TX	77092-3104
NEW NURSERIES BINGLE LLC	5110 BINGLE RD	HOUSTON	TX	77092-3104
CITY OF HOUSTON	PO BOX 1562	HOUSTON	TX	77251-1562
CITY OF HOUSTON	PO BOX 1562	HOUSTON	TX	77251-1562
4004 BINGLE LLC	1842 WIRT RD	HOUSTON	TX	77055-2400
MONTALVO MARCO A & CELIA M	5042 FALLEN OAKS DR	HOUSTON	TX	77091-4522
CAVENDER INVESTMENT PROPERTIES H LTD	7820 S BROADWAY AVE	TYLER	TX	75703-5241
IGLESIA CRISTIANA PENA DE HOREB	13922 VAN WALL ST	HOUSTON	TX	77040-5446
HD DEVELOPMENT PROPERTIES	PO BOX 105842	ATLANTA	GA	30348-5842
CAVENDER INVESTMENT PROPERTIES H LTD	7820 S BROADWAY AVE	TYLER	TX	75703-5241
FR MASSACHUSETTS 7 LLC	1225 NORTH LOOP W STE 700	HOUSTON	TX	77008-1775
FJS INVESTMENTS LP	5055 CRANSWICK RD	HOUSTON	TX	77041-7725
VELETZUY PROFILIO E & ENA	13905 REO ST	HOUSTON	TX	77040-5435
FATEMEH & ZAHRA LLC	PO BOX 3285	SPRING	TX	77383-3285
CYPRESS FAIRBANKS ISD	PO BOX 692003	HOUSTON	TX	77269-2003
BRITO FABIAN	3634 SPRINGMEADOWS ST	HOUSTON	TX	77080-1433
ADAMS JUSTIN	6615 CASTLEBAY DR	HOUSTON	TX	77092-2116
CONTEMPO BUILDER LLC	21302 PROVINCIAL BLVD STE A	KATY	TX	77450-7580
FORREST LAKE T/H ASSOCIATION	5805 LUMBERDALE RD	HOUSTON	TX	77092-1501
FORREST LAKE T/H ASSOCIATION	5805 LUMBERDALE RD	HOUSTON	TX	77092-1501
FORREST LAKE T/H ASSOCIATION	5805 LUMBERDALE RD	HOUSTON	TX	77092-1501
OKJ ENTERPRISES LP	9553 CLAY RD	HOUSTON	TX	77080-1314
HERRERA DOUGLAS	16803 STONE CREEK MODEL CT	HOUSTON	TX	77084-1265
MIDDLETON CHRIS	4501 PYRENEES PASS	AUSTIN	TX	78738-4008
CITY OF HOUSTON	PO BOX 1562	HOUSTON	TX	77251-1562
RAMA KRISHNA LLC	9505 CLAY RD	HOUSTON	TX	77080-1314
CITY OF HOUSTON	PO BOX 1562	HOUSTON	TX	77251-1562
CITY OF HOUSTON	PO BOX 1562	HOUSTON	TX	77251-1562
CITY OF HOUSTON	PO BOX 1562	HOUSTON	TX	77251-1562
CITY OF HOUSTON	PO BOX 1562	HOUSTON	TX	77251-1562
CITY OF HOUSTON	PO BOX 1562	HOUSTON	TX	77251-1562
CITY OF HOUSTON	PO BOX 1562	HOUSTON	TX	77251-1562

APPENDIX P
Water Well Owners
5-Mile Radius
7721 Pinemont Dr.
Houston, Texas 77040

Owner Name	Address	City	State	Zip Code
CITY OF HOUSTON	PO BOX 1562	HOUSTON	TX	77251-1562
CITY OF HOUSTON	PO BOX 1562	HOUSTON	TX	77251-1562
CITY OF HOUSTON	PO BOX 1562	HOUSTON	TX	77251-1562
STELL WILLIAM G	5915 BIRCHMONT DR	HOUSTON	TX	77092-2319
CITY OF HOUSTON	PO BOX 1562	HOUSTON	TX	77251-1562
CITY OF HOUSTON	PO BOX 1562	HOUSTON	TX	77251-1562
CITY OF HOUSTON	PO BOX 1562	HOUSTON	TX	77251-1562
MIRANDA GUMERICINDO J	9705 ROCKCREST DR	HOUSTON	TX	77041-9017
CITY OF HOUSTON	PO BOX 1562	HOUSTON	TX	77251-1562
CARRILLO DAVID M	9702 ROCKCREST DR	HOUSTON	TX	77041-9018
BARRY VERONICA K	9709 SPRINGBROOK DR	HOUSTON	TX	77041-9025
MORAN BLANCA & AVILA HENRY A	9730 LA VISTA DR	HOUSTON	TX	77041-9010
PRINCIPAL ASSETS & INVESTMENTS LLC	5622 BRIAR DR	HOUSTON	TX	77056-1004
FLORES JESUS M & MARIA	9710 BROOKSHIRE ST	HOUSTON	TX	77041-9002
CITY OF HOUSTON	PO BOX 1562	HOUSTON	TX	77251-1562
COLIN ALVARO	8650 PITNER RD APT 37	HOUSTON	TX	77080-1902
LANG BUSINESS PARK LLC	3526 LANG RD	HOUSTON	TX	77092-6105
LANG BUSINESS PARK LLC	3526 LANG RD	HOUSTON	TX	77092-6105
JC ALL SEASONS MARKET INC	11902 HEMPSTEAD RD	HOUSTON	TX	77092-6006
LANG BUSINESS PARK LLC	3526 LANG RD	HOUSTON	TX	77092-6105
LANG BUSINESS PARK LLC	3526 LANG RD	HOUSTON	TX	77092-6105
CITY OF HOUSTON	PO BOX 1562	HOUSTON	TX	77251-1562
CYPRESS FAIRBANKS ISD	PO BOX 692003	HOUSTON	TX	77269-2003
CITY OF HOUSTON	PO BOX 1562	HOUSTON	TX	77251-1562
CITY OF HOUSTON	PO BOX 1562	HOUSTON	TX	77251-1562
CITY OF HOUSTON	PO BOX 1562	HOUSTON	TX	77251-1562
CITY OF HOUSTON	PO BOX 1562	HOUSTON	TX	77251-1562
CITY OF HOUSTON	PO BOX 1562	HOUSTON	TX	77251-1562
CITY OF HOUSTON	PO BOX 1562	HOUSTON	TX	77251-1562
CITY OF HOUSTON	PO BOX 1562	HOUSTON	TX	77251-1562
CITY OF HOUSTON	PO BOX 1562	HOUSTON	TX	77251-1562
CITY OF HOUSTON	PO BOX 1562	HOUSTON	TX	77251-1562
CITY OF HOUSTON	PO BOX 1562	HOUSTON	TX	77251-1562
CITY OF HOUSTON	PO BOX 1562	HOUSTON	TX	77251-1562
CITY OF HOUSTON	PO BOX 1562	HOUSTON	TX	77251-1562
CITY OF HOUSTON	PO BOX 1562	HOUSTON	TX	77251-1562
CITY OF HOUSTON	PO BOX 1562	HOUSTON	TX	77251-1562
CITY OF HOUSTON	PO BOX 1562	HOUSTON	TX	77251-1562
CITY OF HOUSTON	PO BOX 1562	HOUSTON	TX	77251-1562
CITY OF HOUSTON	PO BOX 1562	HOUSTON	TX	77251-1562
CITY OF HOUSTON	PO BOX 1562	HOUSTON	TX	77251-1562
OLDCASTLE INFRASTRUCTURE INC	7000 CENTRAL PKWY STE 800	ATLANTA	GA	30328-4579
PARAS BALDEMAR U	PO BOX 148	STEPHEN	MN	56757-0148
VU TRINH DINH	8215 NORTHCOURT RD	HOUSTON	TX	77040-4334
VU TRINH DINH	8215 NORTHCOURT RD	HOUSTON	TX	77040-4334
ARGOS USA LLC	3015 WINDWARD PLAZA UNIT 300	ALPHARETTA	GA	30005-8713
ARGOS USA LLC	3015 WINDWARD PLAZA UNIT 300	ALPHARETTA	GA	30005-8713
FORREST LAKE T/H ASSOCIATION	5805 LUMBERDALE RD	HOUSTON	TX	77092-1501
HARRIS GLENN & LARRYN LLC	6602 GUHN RD	HOUSTON	TX	77040-4327
ALS RESERVOIR LABORATORIES LLC	6510 GUHN RD	HOUSTON	TX	77040-5214
ALS RESERVOIR LABORATORIES LLC	6510 GUHN RD	HOUSTON	TX	77040-5214
HARRIS GLENN & LARRYN LLC	6602 GUHN RD	HOUSTON	TX	77040-4327
SALAZAR MARIA	9834 LA VISTA DR	HOUSTON	TX	77041-9012
GALVESTON HOUSTON DIOCESE	PO BOX 907	HOUSTON	TX	77001-0907
GALVESTON HOUSTON DIOCESE	PO BOX 907	HOUSTON	TX	77001-0907
A B C BUSINESS CENTER	8445 CAMINO SANTA FE STE 205	SAN DIEGO	CA	92121-2650
PINEMONT INC	6000 PINEMONT DR	HOUSTON	TX	77092-2647
REILLY TIMOTHY E	9830 SPRINGBROOK	HOUSTON	TX	77041-9028
CORREA JOSE SANTIAGO	1648 S GESSNER DR	HOUSTON	TX	77063-1116
FLETCHER LARRY L & SUSIE	9803 BAMBOO RD	HOUSTON	TX	77041-7618
RICO MARIA P	9834 BAMBOO RD	HOUSTON	TX	77041-7600
AIC INCOME FUND WINDFERN LLC	2600 VIA FORTUNA STE 260	AUSTIN	TX	78746-7991
AIC INCOME FUND WINDFERN LLC	2600 VIA FORTUNA STE 260	AUSTIN	TX	78746-7991
14201 HEMPSTEAD HWY PARTNERSHIP	8900 NORTH LOOP E	HOUSTON	TX	77029-1218
LOVETT CUSTOM HOMES INC	2410 POLK ST STE 200	HOUSTON	TX	77003-4341
LOVETT CUSTOM HOMES INC	2410 POLK ST STE 200	HOUSTON	TX	77003-4341
OLDCASTLE INFRASTRUCTURE INC	7000 CENTRAL PKWY STE 800	ATLANTA	GA	30328-4579
HA INNOVATION LLC	23715 RIMINI CT	RICHMOND	TX	77406-5193
HA INNOVATION LLC	23715 RIMINI CT	RICHMOND	TX	77406-5193
FJS INVESTMENTS LP	5055 CRANSWICK RD	HOUSTON	TX	77041-7725
FJS INVESTMENTS LP	5055 CRANSWICK RD	HOUSTON	TX	77041-7725
COUNTY OF HARRIS	PO BOX 1525	HOUSTON	TX	77251-1525
THE LOTUS AT PECH LLC	10651 HARWIN DR STE 730	HOUSTON	TX	77036-1538
THE LOTUS AT PECH LLC	10651 HARWIN DR STE 730	HOUSTON	TX	77036-1538
BUDDHIST CHURCH SECOND	2120 PECH RD	HOUSTON	TX	77055-1126
CITY OF HOUSTON	PO BOX 1562	HOUSTON	TX	77251-1562

APPENDIX P
Water Well Owners
5-Mile Radius
7721 Pinemont Dr.
Houston, Texas 77040

Owner Name	Address	City	State	Zip Code
CITY OF HOUSTON	PO BOX 1562	HOUSTON	TX	77251-1562
CITY OF HOUSTON	PO BOX 1562	HOUSTON	TX	77251-1562
CITY OF HOUSTON	PO BOX 1562	HOUSTON	TX	77251-1562
CITY OF HOUSTON	PO BOX 1562	HOUSTON	TX	77251-1562
CITY OF HOUSTON	PO BOX 1562	HOUSTON	TX	77251-1562
CITY OF HOUSTON	PO BOX 1562	HOUSTON	TX	77251-1562
CITY OF HOUSTON	PO BOX 1562	HOUSTON	TX	77251-1562
RODRIGUEZ NESTOR	3211 SPRINGROCK LN	HOUSTON	TX	77080-1205
MAY VINCENT & MELISSA	6408 DEIHL RD	HOUSTON	TX	77092-1312
MCKNIGHT TERRI ALLDREDGE	6306 1/2 DEIHL RD	HOUSTON	TX	77092-1310
CITY OF HOUSTON	PO BOX 1562	HOUSTON	TX	77251-1562
CITY OF HOUSTON	PO BOX 1562	HOUSTON	TX	77251-1562
CITY OF HOUSTON	PO BOX 1562	HOUSTON	TX	77251-1562
CITY OF HOUSTON	PO BOX 1562	HOUSTON	TX	77251-1562
CENTERPOINT ENERGY HOU ELE	PO BOX 1475	HOUSTON	TX	77251-1475
MUNOZ NOE	2815 CAMPBELL RD # A	HOUSTON	TX	77080-3919
MUNOZ NOE	2815 CAMPBELL RD # A	HOUSTON	TX	77080-3919
BRABAND KAY B	8535 JACKRABBIT RD STE B	HOUSTON	TX	77095-3364
BRABAND KAY B	8535 JACKRABBIT RD STE B	HOUSTON	TX	77095-3364
PACIFIC LEASING INC	8702 CHALLIS PARK CT	HOUSTON	TX	77040-2230
MARTINEZ LORENZO & FLORENCIA	4915 THEALL RD	HOUSTON	TX	77066-2656
BRABAND KAY B	8535 JACKRABBIT RD STE B	HOUSTON	TX	77095-3364
GRANT ESTATES MUTUAL LLC	6503 MONTANA RIDGE CT	HOUSTON	TX	77041-6239
ATNAM COMPANY INC	6834 FLINTLOCK RD	HOUSTON	TX	77040-4323
BRABAND KAY B	8535 JACKRABBIT RD STE B	HOUSTON	TX	77095-3364
GRAND ESTATES MUTUAL LLC	6503 MONTANA RIDGE CT	HOUSTON	TX	77041-6239
PACIFIC LEASING INC	8702 CHALLIS PARK CT	HOUSTON	TX	77040-2230
PACIFIC LEASING INC	8702 CHALLIS PARK CT	HOUSTON	TX	77040-2230
ATNAM COMPANY INC	6834 FLINTLOCK RD	HOUSTON	TX	77040-4323
COUNTY OF HARRIS	PO BOX 1525	HOUSTON	TX	77251-1525
RIVERA ANTONIO & MARGARITA	5315 INDIAN SHORES LN	HOUSTON	TX	77041-4299
ATNAM COMPANY INC	6834 FLINTLOCK RD	HOUSTON	TX	77040-4323
ATNAM COMPANY INC	6834 FLINTLOCK RD	HOUSTON	TX	77040-4323
ATNAM COMPANY INC	6834 FLINTLOCK RD	HOUSTON	TX	77040-4323
6829 COLWELL BOAT STORAGE LLC	6829 GUHN RD	HOUSTON	TX	77040-4330
6829 COLWELL BOAT STORAGE LLC	6829 GUHN RD	HOUSTON	TX	77040-4330
J & JA CAPITAL LLC	8114 W LITTLE YORK RD	HOUSTON	TX	77040-5316
GILPAN REALTY LLC	8030 W LITTLE YORK RD	HOUSTON	TX	77040-5318
6829 COLWELL BOAT STORAGE LLC	6829 GUHN RD	HOUSTON	TX	77040-4330
6829 COLWELL BOAT STORAGE LLC	6829 GUHN RD	HOUSTON	TX	77040-4330
ROMAN MAGDIEL R	5711 ACORN ST	HOUSTON	TX	77092-3305
LIV SUY L	7247 AVOCET LN	HOUSTON	TX	77040-4398
JK INTERNATIONAL LP	7308 W LITTLE YORK RD	HOUSTON	TX	77040-4640
CITY OF HOUSTON	PO BOX 1562	HOUSTON	TX	77251-1562
CITY OF HOUSTON	PO BOX 1562	HOUSTON	TX	77251-1562
CITY OF HOUSTON	PO BOX 1562	HOUSTON	TX	77251-1562
GLOBAL NEW MILLENNIUM PARTNERS LTD	4415 HWY 6	SUGAR LAND	TX	77478-4476
HAMMERLY ROAD APARTMENTS LLC	2800 NASA PKWY	SEABROOK	TX	77586-3247
SPRING LAKE TH APARTMENTS LLC	2800 NASA PKWY	SEABROOK	TX	77586-3247
HARRIS COUNTY FLOOD CONTROL DISTRICT	9900 NORTHWEST FWY	HOUSTON	TX	77092-8601
CITY OF HOUSTON	PO BOX 1562	HOUSTON	TX	77251-1562
RICHARD BILLIE	10006 BAMBOO RD	HOUSTON	TX	77041-7521
UNITED HOME INVESTMENT LLC	4502 STEFFANI LN	HOUSTON	TX	77041-8816
WHITE LA RONDA & RANDALL	7935 FAIRBANKS WHITE OAK DR	HOUSTON	TX	77040-4421
EGREFLECTIONS LLC	107 EUCALYPTUS DR	EL SEGUNDO	CA	90245-3839
WHITE LA RONDA & RANDALL	7935 FAIRBANKS WHITE OAK DR	HOUSTON	TX	77040-4421
M & D REALTY INC	7777 HOLLISTER ST	HOUSTON	TX	77040-5470
M & D REALTY INC	7777 HOLLISTER ST	HOUSTON	TX	77040-5470
M & D REALTY INC	7777 HOLLISTER ST	HOUSTON	TX	77040-5470
CHAPEL STEEL CORP	PO BOX 1000	SPRING HOUSE	PA	19477-1000
IDIL WEST LITTLE YORK LP	1197 PEACHTREE ST STE 600	ATLANTA	GA	30361-3577
BELTRAN GLORIA	9111 HAMMERLY BLVD	HOUSTON	TX	77080-5548
GARFIAS MARIO FLORES	10325 ROCKCREST DR	HOUSTON	TX	77041-8833
STATE OF TEXAS	PO BOX 1386	HOUSTON	TX	77251-1386
AL QAMAR INC	6931 GUHN RD STE 29	HOUSTON	TX	77040-4347
JOGA LLC	PO BOX 40468	HOUSTON	TX	77240-0468
JOGA LLC	PO BOX 40468	HOUSTON	TX	77240-0468
AL-ABAD LC	8121 FAIRBANKS WHITE OAK RD	HOUSTON	TX	77040-4241
HOLLINGSHEAD MATERIALS LLC	1136 2ND AVE N	NASHVILLE	TN	37208-1702
HOUSTON NORTHWEST PLUMBING CORPORATION	11934 MUELLER CEMETARY RD	CYPRESS	TX	77429-2153
HOLLINGSHEAD MATERIALS LLC	1136 2ND AVE N	NASHVILLE	TN	37208-1702
ATNAM COMPANY INC	6834 FLINTLOCK RD	HOUSTON	TX	77040-4323
JOGA LLC	PO BOX 40468	HOUSTON	TX	77240-0468
JOGA LLC	PO BOX 40468	HOUSTON	TX	77240-0468
HOLLINGSHEAD MATERIALS LLC	1136 2ND AVE N	NASHVILLE	TN	37208-1702
ATNAM COMPANY INC	6834 FLINTLOCK RD	HOUSTON	TX	77040-4323
JOGA LLC	PO BOX 40468	HOUSTON	TX	77240-0468

APPENDIX P
Water Well Owners
5-Mile Radius
7721 Pinemont Dr.
Houston, Texas 77040

Owner Name	Address	City	State	Zip Code
AL QAMAR INC	6931 GUHN RD STE 29	HOUSTON	TX	77040-4347
DIMMICK LARRY W & CYNTHIA	5502 VIKING DR	HOUSTON	TX	77092-4130
INTOWNHOMES LTD	2410 POLK ST STE 200	HOUSTON	TX	77003-4341
METRO NATIONAL CORP	945 BUNKER HILL RD STE 400	HOUSTON	TX	77024-1363
METRO NATIONAL CORP	945 BUNKER HILL RD STE 400	HOUSTON	TX	77024-1363
PRESCIENT HOLDINGS MANAGEMENT GROUP LLC	49 WYDEM OAKS DR	HOUSTON	TX	77056-
AL-QAMAR INC	6931 GUHN RD TRLR 29	HOUSTON	TX	77040-4347
OPARA UGOCHUKWU JOSIAH	6990 OAKWOOD PARK	HOUSTON	TX	77040-4470
PARVEZ HASAN & NOMA BAJWA	8121 FAIRBANKS WHITE OAK RD	HOUSTON	TX	77040-4241
AL-QAMAR INC	6931 GUHN RD TRLR 29	HOUSTON	TX	77040-4347
CN2 INVESTMENTS LLC	18111 OBELISK BAY DR	CYPRESS	TX	77429-5628
AL-QAMAR INC	6931 GUHN RD TRLR 29	HOUSTON	TX	77040-4347
CENTERPOINT ENERGY HOU ELE	PROPERTY TAX DEPT 38TH FLR PO BOX 1475	HOUSTON	TX	77251-1475
INTERNATIONAL PAINT SW INC	6001 ANTOINE DR	HOUSTON	TX	77091-3503
INTERNATIONAL PAINT SW INC	6001 ANTOINE DR	HOUSTON	TX	77091-3503
MARTIN SISK LLC	5902 N HOUSTON ROSSLYN RD	HOUSTON	TX	77091-3404
CENTERPOINT ENERGY HOU ELE	PROPERTY TAX DEPT 38TH FLR PO BOX 1475	HOUSTON	TX	77251-1475
INTERNATIONAL PAINT SW INC	6001 ANTOINE DR	HOUSTON	TX	77091-3503
CENTERPOINT ENERGY HOU ELE	PROPERTY TAX DEPT 38TH FLR PO BOX 1475	HOUSTON	TX	77251-1475
CITY OF HOUSTON	PO BOX 1562	HOUSTON	TX	77251-1562
ARRENDONDO ARTURO	17402 CORRAL DR	CYPRESS	TX	77433-4359
GUTMAN MARK P	6123 BIRCHMONT DR	HOUSTON	TX	77092-2323
GARCIA MIGUEL	4713 HOLLOW HOOK RD	HOUSTON	TX	77041-8930
PROLOGIS LP	1800 WAZEE ST	DENVER	CO	80202-1577
CHICKADEE PROPERTIES LP &	PO BOX 40469	HOUSTON	TX	77240-0469
KAINER INVESTMENTS LLC	6214 N HOUSTON ROSSLYN RD	HOUSTON	TX	77091-3410
KATHERINE THEILEN DECEDENTS TRUST	5047 OAK SHADOWS DR	HOUSTON	TX	77091-4529
GROOVE ANTOINE PARTNERS LP	2900 WINGATE ST STE 200	FORT WORTH	TX	76107-1921
IBRAHIM & MAZEN GANIM FAMILY	38 WINDEMERE LN	HOUSTON	TX	77063-
HOUSTON MINI STORAGE	10 HEDWIG SHADOWS DR	HOUSTON	TX	77024-5452
FAIRBANKS WOODLANDS LLC	9226 BRAHMS LN	HOUSTON	TX	77040-2465
AG-TREP FAIRBANKS PROPERTY OWNER LP	245 PARK AVE 24TH FLR	NEW YORK	NY	10167-2699
AG-TREP FAIRBANKS PROPERTY OWNER LP	245 PARK AVE 24TH FLR	NEW YORK	NY	10167-2699
AG-TREP FAIRBANKS PROPERTY OWNER LP	245 PARK AVE 24TH FLR	NEW YORK	NY	10167-2699
AG-TREP FAIRBANKS PROPERTY OWNER LP	245 PARK AVE 24TH FLR	NEW YORK	NY	10167-2699
FAIRBANKS WOODLANDS LLC	9226 BRAHMS LN	HOUSTON	TX	77040-2465
GARDS QUALITY PRINTING INC	16209 SMITH ST	JERSEY VILLAGE	TX	77040-2831
KUBECZKA JANIS	12519 BRANTS WAY CT	HOUSTON	TX	77065-4025
ONESCO PHILADELPHIA	7315 NORTHLEAF DR	HOUSTON	TX	77086-1845
KAINER KENNETH A	9914 RIPPLE LAKE DR	HOUSTON	TX	77065-3931
KUBECZA PROPERTY HOLDINGS LLC	12519 BRANTS WAY CT	HOUSTON	TX	77065-4025
FAIRBANKS VENTURES INC	6942 FAIRBANKS N HOUSTON RD	HOUSTON	TX	77040-
AG-TREP FAIRBANKS PROPERTY OWNER LP	245 PARK AVE 24TH FLR	NEW YORK	NY	10167-2699
FAIRBANKS WOODLANDS LLC	9226 BRAHMS LN	HOUSTON	TX	77040-2465
GARDS QUALITY PRINTING INC	16209 SMITH ST	JERSEY VILLAGE	TX	77040-2831
KUBECZKA JANIS	12519 BRANTS WAY CT	HOUSTON	TX	77065-4025
FAIRBANKS PARTNERSHIP LTD	7015 FAIRBANKS N HOUSTON RD	HOUSTON	TX	77040-4201
ATNAM COMPANY INC	6834 FLINTLOCK RD	HOUSTON	TX	77040-4323
RUSH TRUCK CENTERS OF TEXAS LP	555 S INTERSTATE 35 STE 500	NEW BRAUNFELS	TX	78130-4889
AG-TREP FAIRBANKS PROPERTY OWNER LP	245 PARK AVE 24TH FLR	NEW YORK	NY	10167-2699
AG-TREP FAIRBANKS PROPERTY OWNER LP	245 PARK AVE 24TH FLR	NEW YORK	NY	10167-2699
RUSH TRUCK CENTERS OF TEXAS LP	555 S INTERSTATE 35 STE 500	NEW BRAUNFELS	TX	78130-4889
RUSH TRUCK CENTERS OF TEXAS LP	555 S INTERSTATE 35 STE 500	NEW BRAUNFELS	TX	78130-4889
RUSH TRUCK CENTERS OF TEXAS LP	555 S INTERSTATE 35 STE 500	NEW BRAUNFELS	TX	78130-4889
CENTERPOINT ENERGY HOU ELE	PO BOX 1475	HOUSTON	TX	77251-1475
ERS ASSETS LLC	9225 KATY FWY STE 103	HOUSTON	TX	77024-1508
DKZ PROPERTIES LLC	1520 W 25TH ST	HOUSTON	TX	77008-1517
COURTAULDS COATINGS INC	6001 ANTOINE DR	HOUSTON	TX	77091-3503
PALACIOS LETICIA	5027 STEFFANI LN	HOUSTON	TX	77041-7819
HALEY LOYD S	4922 STEFFANI LN	HOUSTON	TX	77041-7818
PENNESE JENNIFER	4827 STEFFANI LN	HOUSTON	TX	77041-7815
GAVIN ENTERPRISES INC	12 PEACH TREE CT	JERSEY VILLAGE	TX	77064-4066
LABRADA MIGUEL	4821 TALINA WAY	HOUSTON	TX	77041-8951
WHATLEY DON L	105 THACKERY CT	LAKEWAY	TX	78734-3400
FAMELA PROPERTIES LLC	4915 STEFFANI LN	HOUSTON	TX	77041-7817
MARTINEZ MARIA I	5002 TALINA WAY	HOUSTON	TX	77041-8944
RUVIO HOLEGARIO & MINERVA	4818 TALINA WAY	HOUSTON	TX	77041-8935
CAMINOS MARTHA	4821 TALINA WAY	HOUSTON	TX	77041-8951
IVEST INC	9215 SOLON RD STE D1	HOUSTON	TX	77064-1236
SC HYDRAULICS INC	6307 ELMGROVE RD	SPRING	TX	77389-3619
CITY OF HOUSTON	PO BOX 1562	HOUSTON	TX	77251-1562
CHILDRESS POWDER COATING PROPERTIES LC	10010 CHICKASAW LN	HOUSTON	TX	77041-6150
MILWEE DISTRIBUTION LLC	5003 SKIPPING STONE LN	SUGAR LAND	TX	77479-1667
6008 W 34 REALTY CORP	PO BOX 31849	HOUSTON	TX	77231-1849
JAY HAS HOSPITALITY LLC	4602 KATY FWY	HOUSTON	TX	77007-2202
TIEN MUNG VAN	611 W NEWPOTY BND	KATY	TX	77494-
GONZALEZ BRIANNA G	8829 ASHBLOOM LN	HOUSTON	TX	77080-1455
TYEBJI QURESH	8906 LIVE OAK GROVE	HOUSTON	TX	77080-4506

APPENDIX P
Water Well Owners
5-Mile Radius
7721 Pinemont Dr.
Houston, Texas 77040

Owner Name	Address	City	State	Zip Code
BEDRUZ JAY P	8904 HOLLISTER COMMONS LN	HOUSTON	TX	77080-4500
WILSON LAUREN HILARY	8917 ROSEWOOD GROVE LN	HOUSTON	TX	77080-4507
HOUSTON MINI STORAGE	10 HEDWIG SHADOWS DR	HOUSTON	TX	77024-5452
BLACK MS JOE NETA	1953 NORCREST DR	HOUSTON	TX	77055-1425
TEXAS GENERAL ASSEMBLY OF	3715 PRESTON AVE	PASADENA	TX	77505-2012
TEXAS GENERAL ASSEMBLY OF	3715 PRESTON AVE	PASADENA	TX	77505-2012
TEXAS GENERAL ASSEMBLY OF	3715 PRESTON AVE	PASADENA	TX	77505-2012
WEEKLEY HOMES LLC	1111 N POST OAK RD	HOUSTON	TX	77055-7310
TEXAS GENERAL ASSEMBLY OF	3715 PRESTON AVE	PASADENA	TX	77505-2012
FAIRBANKS BUSINESS PARK LTD	3302 W FM 1462	ROSHARON	TX	77583-7632
WEEKLEY HOMES LLC	1111 N POST OAK RD	HOUSTON	TX	77055-7310
TEXAS GENERAL ASSEMBLY OF	3715 PRESTON AVE	PASADENA	TX	77505-2012
TEXAS GENERAL ASSEMBLY OF	3715 PRESTON AVE	PASADENA	TX	77505-2012
TEXAS GENERAL ASSEMBLY OF	3715 PRESTON AVE	PASADENA	TX	77505-2012
WEEKLEY HOMES LLC	1111 N POST OAK RD	HOUSTON	TX	77055-7310
CITY OF HOUSTON	PO BOX 1562	HOUSTON	TX	77251-1562
CITY OF HOUSTON	PO BOX 1562	HOUSTON	TX	77251-1562
NEDBALEK ZDENEK	9223 N ALLEGRO ST	HOUSTON	TX	77080-5519
FULLEN THOMAS G JR & AGATHA ESPARZA	9205 CAMPBELL RD	HOUSTON	TX	77080-8010
RUNGE DANIEL & JEANETTE	1902 BAUER DR	HOUSTON	TX	77080-5523
SATO MITSUO	9347 LIVERNOIS RD	HOUSTON	TX	77080-8016
CURRENT OWNER	CURRENT ADDRESS			
UNITED HOME INVESTMENT LLC	4502 STEFFANI LN	HOUSTON	TX	77041-8816
REYES GUADALUPE & NIRIA	15234 SHAPIRO SPRINGS LN	HOUSTON	TX	77095-2170
TRUONG DIEP NGOC	10206 MOROCCO RD	HOUSTON	TX	77041-7430
SANIFILL INC	PO BOX 1450	CHICAGO	IL	60690-1450
FLORES ANGEL & CARMEN	10246 BAMBOO RD	HOUSTON	TX	77041-7426
ROMERO DEYSI	10111 MOROCCO RD	HOUSTON	TX	77041-7533
ROBERSON PAM	10267 MOROCCO RD	HOUSTON	TX	77041-7429
AYERS BEVERLY	10235 MOROCCO RD	HOUSTON	TX	77041-7429
KEHANI SIROUS	13811 MENASCO CT	HOUSTON	TX	77077-1115
CITY OF HOUSTON	PO BOX 1562	HOUSTON	TX	77251-1562
CITY OF HOUSTON	PO BOX 1562	HOUSTON	TX	77251-1562
QUINTANILLA RICHARD A	7231 WOODFERN DR	HOUSTON	TX	77040-4756
SMITH RAYMOND C & ETHEL B	10214 ALGIERS RD	HOUSTON	TX	77041-7424
SPECK SANDRA	3207 W BENDERS LANDING BLVD	SPRING	TX	77386-1891
GARCIA CARLOS	10243 TANGIERS RD	HOUSTON	TX	77041-7433
NGUYEN HOANG THAI	3002 EAGLE NEST LN	HUMBLE	TX	77396-1843
FIRST PENTECOSTAL CHURCH SPRING BRANCH	18431 AUTUMN HILLS DR	KATY	TX	77449-4477
RCBB INTERESTS LLC	515A S FRY RD STE 311	KATY	TX	77450-
RCBB INTERESTS LLC	515A S FRY RD STE 311	KATY	TX	77450-
VANARCKEN JOHN FRANCIS	PO BOX 40923	HOUSTON	TX	77240-0923
CRUZ ROLANDO	10239 PORTO RICO RD	HOUSTON	TX	77041-7431
CRUZ ROLANDO	10239 PORTO RICO RD	HOUSTON	TX	77041-7431
KUBICEK LADIKE & SHIRLEY	11307 MAPLE SPRINGS DR	HOUSTON	TX	77043-5601
HOUSTON ISD	4400 W 18TH ST	HOUSTON	TX	77092-8501
FRAZIER EDWARD E	6955 W 43RD ST	HOUSTON	TX	77092-4447
CITY OF HOUSTON	PO BOX 1562	HOUSTON	TX	77251-1562
CITY OF HOUSTON	PO BOX 1562	HOUSTON	TX	77251-1562
VANGILDER RONALD	4623 STEFFANI LN	HOUSTON	TX	77041-8809
SPECK SANDRA	3207 W BENDERS LANDING BLVD	SPRING	TX	77386-1891
TXP INVESTMENTS LLC	1947 GESSNER RD STE 143	HOUSTON	TX	77080-6320
FENNEN BRADLEY C	4630 STEFFANI LN	HOUSTON	TX	77041-8810
QUACH PHILLIP	3456 VARMER CT	HOUSTON	TX	77041-
NGUYEN CAM HUE	4815 STEFFANI LN	HOUSTON	TX	77041-7815
4522 STEFFANI LANE LLC	1515 JACQUELYN DRIVE	HOUSTON	TX	77055-5003
ERVIN A PECHACEK	3602 MONA LEE LN	HOUSTON	TX	77080-1726
NGUYEN PHUONG T	4614 TALINA WAY	HOUSTON	TX	77041-8914
VANGILDER RONALD	4623 STEFFANI LN	HOUSTON	TX	77041-8809
SOLIS RAMIRO G & MARIA L	17402 JADE RIDGE LN	HOUSTON	TX	77095-2870
GONZALEZ MARIA ESTATE OF % THERESA TORRES	10826 TANNER RD	HOUSTON	TX	77041-7104
ALARCON LETICIA	4601 TALINA WAY	HOUSTON	TX	77041-8913
QUACH PHILLIP	3456 VARMER CT	HOUSTON	TX	77041-
CITY OF HOUSTON	PO BOX 1562	HOUSTON	TX	77251-1562
QUACH PHILLIP	3456 VARMER CT	HOUSTON	TX	77041-
DIMAS JUAN	6858 COMMERCE CREEK DR	HOUSTON	TX	77040-2232
FAIRBANKS PARTNERSHIP LTD	7015 FAIRBANKS N HOUSTON RD	HOUSTON	TX	77040-4201
FAIRBANKS PARTNERSHIP LTD	7015 FAIRBANKS N HOUSTON RD	HOUSTON	TX	77040-4201
DIAZ VICTOR & JUANITA	6866 COMMERCE CREEK DR	HOUSTON	TX	77040-2232
GAYLA INDUSTRIES INC	PO BOX 920800	HOUSTON	TX	77292-0800
GAYLA INDUSTRIES INC	PO BOX 920800	HOUSTON	TX	77292-0800
GAYLA INDUSTRIES INC	PO BOX 920800	HOUSTON	TX	77292-0800
GAYLA INDUSTRIES INC	PO BOX 920800	HOUSTON	TX	77292-0800
CITY OF HOUSTON	PO BOX 1562	HOUSTON	TX	77251-1562
GAYLA INDUSTRIES INC	PO BOX 920800	HOUSTON	TX	77292-0800
HSN INVESTMENTS INC	PO BOX 550051	HOUSTON	TX	77255-0051
KTR HOU IV LP	1800 WAZEE ST	DENVER	TX	80202-1577
KTR HOU IV LP	1800 WAZEE ST	DENVER	CO	80202-1577

APPENDIX P
Water Well Owners
5-Mile Radius
7721 Pinemont Dr.
Houston, Texas 77040

Owner Name	Address	City	State	Zip Code
CITY OF HOUSTON	PO BOX 1562	HOUSTON	TX	77251-1562
CITY OF HOUSTON	PO BOX 1562	HOUSTON	TX	77251-1562
CITY OF HOUSTON	PO BOX 1562	HOUSTON	TX	77251-1562
VITA LIVING FOUNDATION	3300 S GESSNER RD # 150	HOUSTON	TX	77063-3201
PALLAIS ALEJANDRO A & JENNY P	9421 CAMPBELL RD	HOUSTON	TX	77080-8014
CITY OF HOUSTON	PO BOX 1562	HOUSTON	TX	77251-1562
CITY OF HOUSTON	PO BOX 1562	HOUSTON	TX	77251-1562
KEAST HOLDINGS LP	6901 ALABONSON RD	HOUSTON	TX	77088-6502
GUILLEN RUBEN	1839 LAVERNE ST	HOUSTON	TX	77080-6703
TOUMAJIAN BASSAM ABDO	3603 NEWCASTLE DR	HOUSTON	TX	77027-6719
KOPECKY GUS E	1918 LAVERNE ST	HOUSTON	TX	77080-6706
CITY OF HOUSTON	PO BOX 1562	HOUSTON	TX	77251-1562
NEVCO AUTO INC	5821 GARDENDALE DR	HOUSTON	TX	77092-7017
MURPHY SHARLENE K & PATRICK M	12158 RICHLAND DR	CATHARPIN	VA	20143-1103
RODRIGUEZ TERRENCE	6009 GARDENDALE DR UNIT E	HOUSTON	TX	77092-7080
QUARRIES DIRECT INTERNATIONAL LLC	2633 N 24TH DR	PHOENIX	AZ	85009-1809
NGUYEN KNUONG	315 COVE CREEK LN	HOUSTON	TX	77042-1023
MID AMERICA APARTMENTS LP	6815 POPLAR AVE UNIT 500	GERMANTOWN	TN	38138-0612
MID AMERICA APARTMENTS LP	6815 POPLAR AVE UNIT 500	GERMANTOWN	TN	38138-0612
HARRIS COUNTY FLOOD CONTROL DISTRICT	9900 NORTHWEST FWY	HOUSTON	TX	77092-8601
HARRIS COUNTY FLOOD CONTROL DISTRICT	9900 NORTHWEST FWY	HOUSTON	TX	77092-8601
FAIRBANKS PARTNERSHIP LTD	7015 FAIRBANKS N HOUSTON RD	HOUSTON	TX	77040-4201
FAIRBANKS PARTNERSHIP LTD	7015 FAIRBANKS N HOUSTON RD	HOUSTON	TX	77040-4201
FAIRBANKS PARTNERSHIP LTD	7015 FAIRBANKS N HOUSTON RD	HOUSTON	TX	77040-4201
JANAK VICTOR II & JUDY	2502 BANDELIER DR	HOUSTON	TX	77080-3811
JANAK VICTOR II & JUDY	2502 BANDELIER DR	HOUSTON	TX	77080-3811
7706 PROPERTIES LLC	6614 RODRIGO	HOUSTON	TX	77007-2045
PEREIRA WELYNNGTON JOSE	11607 CARSON FIELD LN	CYPRESS	TX	77433-2845
SERENITY INVESTMENT LLC ETAL	5502A W 34TH ST	HOUSTON	TX	77092-6508
STATE OF TEXAS	PO BOX 1386	HOUSTON	TX	77251-1386
GESSNER LIFE PROPERTIES LLC	1450 W LONG LAKE RD STE 340	TROY	MI	48098-6330
SANDER FRANK T & BARBARA G	PO BOX 40882	HOUSTON	TX	77240-0882
SANDER FRANK T & BARBARA G	PO BOX 40882	HOUSTON	TX	77240-0882
PEREZ LUIS M	5010 CREEKMONT DR	HOUSTON	TX	77091-5142
MSN PROPERTIES I LP	2000 WEST LOOP SOUTH STE 2011	HOUSTON	TX	77027-3512
NATIVE LAND INVESTMENTS LTD	22101 W STATE HWY 71	SPICEWOOD	TX	78669-6635
WYLD CARD ENTERPRISES LLC	9203 COLE CREEK DR	HOUSTON	TX	77040-3301
HARRIS COUNTY FLOOD CONTROL DISTRICT	9900 NORTHWEST FWY	HOUSTON	TX	77092-8601
HARRIS COUNTY FLOOD CONTROL DISTRICT	9900 NORTHWEST FWY	HOUSTON	TX	77092-8601
PACKER CAMP PROPERTIES LLC	645 W CATTLE DR	ONALASKA	TX	77360-
PACKER CAMP PROPERTIES LLC	645 W CATTLE DR	ONALASKA	TX	77360-
PESANTEZ NANCY M	17534 SHADOW LAWN WAY	HOUSTON	TX	77095-7034
CENTERPOINT ENERGY HOU ELE	PO BOX 1475	HOUSTON	TX	77251-1475
CHIUS PROPERTIES INVESTMENT LLC	1227 BERRYSTONE TRL	MISSOURI CITY	TX	77459-1507
CHIUS PROPERTIES INVESTMENT LLC	1227 BERRYSTONE TRL	MISSOURI CITY	TX	77459-1507
CITY OF HOUSTON	PO BOX 1562	HOUSTON	TX	77251-1562
CITY OF HOUSTON	PO BOX 1562	HOUSTON	TX	77251-1562
SOSA CONSTANTINO	10331 COLONY CT	HOUSTON	TX	77041-8823
LONGPOINT 8607 LTD	P O BOX 550648	HOUSTON	TX	77255-0648
MFT OJEMAN LP	720 N POST OAK RD STE 300	HOUSTON	TX	77024-3834
LONG POINT BP LLC	13623 ALCHESTER LN	HOUSTON	TX	77079-7008
SANIFILL INC	PO BOX 1450	CHICAGO	IL	60690-1450
EMMOTT BUSINESS PARK LLC	9402 BRAESHEATHER CT	HOUSTON	TX	77096-4201
WLY VENTURES LLC	18023 CALLANDER AVE	HOUSTON	TX	77040-
NGUYEN TY & JEANNIE L PHAM	8815 BALLINGER DR	HOUSTON	TX	77064-8876
RESL PROPERTIES & TRUST LLC	6920 SAN ANTONIO ST	HOUSTON	TX	77040-4144
RODRIGUEZ MARIO A	9303 BENT SPUR LN	HOUSTON	TX	77064-7115
NGUYEN TY & JEANNIE L PHAM	8815 BALLINGER DR	HOUSTON	TX	77064-8876
WLY VENTURES LLC	18023 CALLANDER AVE	HOUSTON	TX	77040-
BALLI PAUL	13011 CANYON ECHO DR	HOUSTON	TX	77065-5296
KTR HOU IV LP	1800 WAZEE ST	DENVER	CO	80202-1577
CITY OF HOUSTON	PO BOX 1562	HOUSTON	TX	77251-1562
CURRENT OWNER	8714 EMMOTT RD	HOUSTON	TX	77040-3506
SUNBELT FWSD	PO BOX 38199	HOUSTON	TX	77238-8199
CITY OF HOUSTON	PO BOX 1562	HOUSTON	TX	77251-1562
CITY OF HOUSTON	PO BOX 1562	HOUSTON	TX	77251-1562
CITY OF HOUSTON	PO BOX 1562	HOUSTON	TX	77251-1562
SUNBELT FWSD	PO BOX 38199	HOUSTON	TX	77238-8199
MIRANDO MARCELO	7851 MOSEWOOD ST	HOUSTON	TX	77040-2709
RODRIGUEZ EVA B	7907 VERNWOOD ST	HOUSTON	TX	77040-2715
SUNBELT FWSD	PO BOX 38199	HOUSTON	TX	77238-8199
SUNBELT FWSD	PO BOX 38199	HOUSTON	TX	77238-8199
CITY OF HOUSTON	PO BOX 1562	HOUSTON	TX	77251-1562
GRIGGS NORMA GENE	9324 GREENSWARD RD	HOUSTON	TX	77080-7414
BUTCHER BRENDA J	9317 GREENSWARD RD	HOUSTON	TX	77080-7413
BOTTOMLEY SARAH J	9321 GREENSWARD RD	HOUSTON	TX	77080-7413
GRIGGS NORMA GENE	9324 GREENSWARD RD	HOUSTON	TX	77080-7414
CITY OF HOUSTON	PO BOX 1562	HOUSTON	TX	77251-1562

APPENDIX P
Water Well Owners
5-Mile Radius
7721 Pinemont Dr.
Houston, Texas 77040

Owner Name	Address	City	State	Zip Code
CITY OF HOUSTON	PO BOX 1562	HOUSTON	TX	77251-1562
CITY OF HOUSTON	PO BOX 1562	HOUSTON	TX	77251-1562
CITY OF HOUSTON	PO BOX 1562	HOUSTON	TX	77251-1562
NW HOUSTON LLC	PO BOX 470972	FORT WORTH	TX	76147-0972
DINH PHONG C	7203 ROSE SAGE	KATY	TX	77494-0167
NW HOUSTON LLC	PO BOX 470972	FORT WORTH	TX	76147-0972
CURRENT OWNER	8714 EMMOTT RD	HOUSTON	TX	77040-3506
NW HOUSTON LLC	PO BOX 470972	FORT WORTH	TX	76147-0972
NW HOUSTON LLC	PO BOX 470972	FORT WORTH	TX	76147-0972
NW HOUSTON LLC	PO BOX 470972	FORT WORTH	TX	76147-0972
OAK TREE HOUSTON LLC	PO BOX 430238	HOUSTON	TX	77243-0238
ALVARADO NICHOLAS & MARY	6202 NYOKA ST	HOUSTON	TX	77041-5312
C & A MACHINE & REPAIR SERVICES INC	6227 NYOKA ST	HOUSTON	TX	77041-5311
WALLACE HAZEL N	6319 NYOKA ST	HOUSTON	TX	77041-5313
SANIFILL INC	PO BOX 1450	CHICAGO	IL	60690-1450
EICHENOUR CLAUDE A	6208 NYOKA STREET	HOUSTON	TX	77041-5312
DO MACHINE SHOP INC	10110 HARDISON LN	HOUSTON	TX	77041-6137
RIVERA GILBERT & SULEMA	12818 AUBURN SPRINGS LN	CYPRESS	TX	77433-1343
SEMPE W H JR	6222 KEYKO ST	HOUSTON	TX	77041-5310
OMEGA DRYWALL CO INC	3010 EULA MORGAN RD	KATY	TX	77493-4816
HOUCHINS WAREHOUSE TRUST	1210 MIRAMAR ST	HOUSTON	TX	77006-5812
AGUILAR ALEJANDRO	6206 KEYKO ST	HOUSTON	TX	77041-5310
DO MACHINE SHOP INC	10110 HARDISON LN	HOUSTON	TX	77041-6137
KEYKO STREET HOLDINGS	PO BOX 6033	KINGWOOD	TX	77325-6033
KEYKO STREET HOLDINGS LLC	PO BOX 6033	KINGWOOD	TX	77325-6033
COSSEY DALE	109 DRIFTWOOD DR	LAKE JACKSON	TX	77566-4435
ROCK SOLID BUILDING MANAGEMENT LLC	6227 KEYKO ST	HOUSTON	TX	77041-5309
RITTIMAN DARRELL	6227 NYOKA ST	HOUSTON	TX	77041-5311
HOUCHINS WAREHOUSE TRUST	1210 MIRAMAR ST	HOUSTON	TX	77006-5812
EICHENOUR CLAUDE A	6208 NYOKA STREET	HOUSTON	TX	77041-5312
AGUILAR ALEJANDRO	6206 KEYKO ST	HOUSTON	TX	77041-5310
AGUILAR ALEJANDRO	6206 KEYKO ST	HOUSTON	TX	77041-5310
HARRIS COUNTY MUD NO 23	PO BOX 73109	HOUSTON	TX	77273-3109
HARRIS COUNTY MUD NO 23	PO BOX 73109	HOUSTON	TX	77273-3109
HARRIS COUNTY MUD NO 23	PO BOX 73109	HOUSTON	TX	77273-3109
HARRIS COUNTY FLOOD CONTROL DISTRICT	9900 NORTHWEST FWY	HOUSTON	TX	77092-8601
CITY OF HOUSTON	PO BOX 1562	HOUSTON	TX	77251-1562
WAREHOUSE RACK CO LP	14735 SOMMERMEYER ST	HOUSTON	TX	77041-6144
SOUTHERN PACIFIC RAILROAD COMPANY	1400 DOUGLAS ST STOP 1640	OMAHA	NE	68179-1001
RMHP LLC	817 W 32ND ST	HOUSTON	TX	77018-7503
BYRNE L WELDON	361 ROCK BOTTOM RD	HUNT	TX	78024-3050
SOUTHERN PACIFIC RAILROAD COMPANY	1400 DOUGLAS ST STOP 1640	OMAHA	NE	68179-1001
HARRIS COUNTY FLOOD CONTROL DISTRICT	9900 NORTHWEST FWY	HOUSTON	TX	77092-8601
ARSEKIN SASA	8930 MELISSA LEA LN	HOUSTON	TX	77040-2416
JANIEMANI HOLDINGS LLC	13002 BRAYTON CT	HOUSTON	TX	77065-5054
MBW WORLD PROPERTIES LLC	24542 SAWGRASS MEADOW LN	KATY	TX	77494-5056
MORRIS RANKIN A & ELIZABETH	8708 EMMOTT RD	HOUSTON	TX	77040-3506
FAIRBANKS ANIMAL CLINIC	7151 FAIRBANKS N HOUSTON RD	HOUSTON	TX	77040-4203
HARRIS COUNTY FLOOD CONTROL DISTRICT	9900 NORTHWEST FWY	HOUSTON	TX	77092-8601
OWNER UNKNOWN	ADDRESS UNKNOWN	HOUSTON	TX	77040
STONETOWN NORTH PINES LLC	720 S COLORADO BLVD STE 1150 N	DENVER	CO	80246-1904
STONETOWN NORTH PINES LLC	720 S COLORADO BLVD STE 1150 N	DENVER	CO	80246-1904
CLAY CMBS NO 2 LP	PO BOX 37109	HOUSTON	TX	77237-7109
DATA CENTER HOUSTON LLC	400 S AKARD ST STE 100	DALLAS	TX	75202-5326
DATA CENTER HOUSTON LLC	400 S AKARD ST STE 100	DALLAS	TX	75202-5326
TMC INVESTMENTS INC	5429 CLARA RD	HOUSTON	TX	77041-7201
RODRIGUEZ JOSE R	1009 KING LN	LAREDO	TX	78045-8112
MA JIAN Z	20506 SPRING ROSE DR	KATY	TX	77450-8236
SANIFILL INC	PO BOX 1450	CHICAGO	IL	60690-1450
ZEPHYR REALTY GROUP LLC	3226 LOGANCREST CT	KATY	TX	77494-2293
BAKER GRAHAM J	7200 RIDGE OAK DR	HOUSTON	TX	77088-5325
FAN GUOQING	1633 HOLLISTER ST	HOUSTON	TX	77055-3124
CITY OF HOUSTON	PO BOX 1562	HOUSTON	TX	77251-1562
CITY OF HOUSTON	PO BOX 1562	HOUSTON	TX	77251-1562
JOHNSON KEVIN	3031 KENROSS ST	HOUSTON	TX	77043-1300
FIRST AUTO CONNECTION INC	8129 LONG POINT RD	HOUSTON	TX	77055-2031
HARRIS COUNTY FLOOD CONTROL DISTRICT	9900 NORTHWEST FWY	HOUSTON	TX	77092-8601
AKERMAN MICHAEL R & ERICA	1758 CORNELIUS TRACE LOOP	HOUSTON	TX	77055-1916
JOHNSON ETHEL	1647 PINOT CIR	HOUSTON	TX	77055-1039
CITY OF HOUSTON	PO BOX 1562	HOUSTON	TX	77251-1562
CITY OF HOUSTON	PO BOX 1562	HOUSTON	TX	77251-1562
VELE PARTNERS LLC	4826 FLORENCE ST	BELLAIRE	TX	77401-5030
SANCHEZ GLORIA	9607 DEANWOOD ST	HOUSTON	TX	77040-3800
CITY OF HOUSTON	PO BOX 1562	HOUSTON	TX	77251-1562
CITY OF HOUSTON	PO BOX 1562	HOUSTON	TX	77251-1562
CITY OF HOUSTON	PO BOX 1562	HOUSTON	TX	77251-1562
HARRIS COUNTY WCID NO 112	PO BOX 1525	HOUSTON	TX	77251-1525
CITY OF HOUSTON	PO BOX 1562	HOUSTON	TX	77251-1562

APPENDIX P
Water Well Owners
5-Mile Radius
7721 Pinemont Dr.
Houston, Texas 77040

Owner Name	Address	City	State	Zip Code
CITY OF HOUSTON	PO BOX 1562	HOUSTON	TX	77251-1562
CITY OF HOUSTON	PO BOX 1562	HOUSTON	TX	77251-1562
CITY OF HOUSTON	PO BOX 1562	HOUSTON	TX	77251-1562
HARRIS COUNTY FLOOD CONTROL DISTRICT	9900 NORTHWEST FWY	HOUSTON	TX	77092-8601
HARRIS COUNTY FLOOD CONTROL DISTRICT	9900 NORTHWEST FWY	HOUSTON	TX	77092-8601
SAGO ENTERPRISES LLC	3000 WESLAYAN ST STE 125	HOUSTON	TX	77027-5728
STATE OF TEXAS	PO BOX 1386	HOUSTON	TX	77251
CITY OF HOUSTON	PO BOX 1562	HOUSTON	TX	77251-1562
CITY OF HOUSTON	PO BOX 1562	HOUSTON	TX	77251-1562
CITY OF HOUSTON	PO BOX 1562	HOUSTON	TX	77251-1562
CITY OF HOUSTON	PO BOX 1562	HOUSTON	TX	77251-1562
CITY OF HOUSTON	PO BOX 1562	HOUSTON	TX	77251-1562
HARRIS COUNTY FLOOD CONTROL DISTRICT	9900 NORTHWEST FWY	HOUSTON	TX	77092-8601
CITY OF HOUSTON	PO BOX 1562	HOUSTON	TX	77251-1562
DELAGUILA FRANZ & KATHERINE M	30 SHADOW LN	HOUSTON	TX	77080-7100
BUI TONG V & DEN T NGUYEN	1716 CRESTDALE DR APT 14	HOUSTON	TX	77080-7254
ZOCH EUGENE W	4306 LANGTRY LN	HOUSTON	TX	77041-9211
RFALLIN SERIES LLC	9545 KATY FWY STE 450	HOUSTON	TX	77024-1460
ZOCH EUGENE W	4306 LANGTRY LN	HOUSTON	TX	77041-9211
BRAVO LEOVARDO A	1716 CRESTDALE DR UNIT 18	HOUSTON	TX	77080-7254
SOLIZ JULIAN	1662 CRESTDALE DR	HOUSTON	TX	77080-7202
1720 CRESTDALE LLC	14439 NW MILITARY HWY # 108 613	SAN ANTONIO	TX	78231-1648
PHAN HUY	3914 TOURNAY LN	COLLEGE STATION	TX	77845-4176
RFALLIN SERIES LLC	9545 KATY FWY STE 450	HOUSTON	TX	77024-1460
KUBECZKA JULIAN	15914 CAPRI DR	JERSEY VILLAGE	TX	77040-1203
BAKER SERVICE TOOLS	PO BOX 4740	HOUSTON	TX	77210-4740
ABNEY REAL ESTATE LP	39102 HIGHWAY 290 BUSINESS	WALLER	TX	77484-8179
ATLAS FLUID CONTROLS CORP	9206 EMMOTT RD	HOUSTON	TX	77040-3328
SILVERADO PROPERTIES LLC	9203 EMMOTT RD	HOUSTON	TX	77040-3329
TEMPLIN T T	435 HUNTERWOOD DR	HOUSTON	TX	77024-6902
KUBECZKA JULIAN	15914 CAPRI DR	JERSEY VILLAGE	TX	77040-1203
KUBECZKA JULIAN	15914 CAPRI DR	JERSEY VILLAGE	TX	77040-1203
KAST JUDY A	206 S TRACE DR	LUFKIN	TX	75901-
BAKER SERVICE TOOLS	PO BOX 4740	HOUSTON	TX	77210-4740
BAKER SERVICE TOOLS	PO BOX 4740	HOUSTON	TX	77210-4740
TEMPLIN T T	435 HUNTERWOOD DR	HOUSTON	TX	77024-6902
BAKER SERVICE TOOLS	PO BOX 4740	HOUSTON	TX	77210-4740
CITY OF HOUSTON	PO BOX 1562	HOUSTON	TX	77251-1562
PHILLIP RAHM INC	PO BOX 40246	HOUSTON	TX	77240-0246
CITY OF HOUSTON	PO BOX 1562	HOUSTON	TX	77251-1562
KUBECZKA JULIAN	15914 CAPRI DR	JERSEY VILLAGE	TX	77040-1203
RINER MICHAEL	6942 WINDFERN RD	HOUSTON	TX	77040-4112
JARRAR HOLDINGS LLC	9119 EMMOTT RD	HOUSTON	TX	77040-3513
SMTJ HOLDINGS CORPORATION	6911 CAREYWOOD DR	HOUSTON	TX	77040-2227
BAKER SERVICE TOOLS	PO BOX 4740	HOUSTON	TX	77210-4740
BAKER SERVICE TOOLS	PO BOX 4740	HOUSTON	TX	77210-4740
BAKER SERVICE TOOLS	PO BOX 4740	HOUSTON	TX	77210-4740
WATERS PEYTON D JR	PO BOX 40817	HOUSTON	TX	77240-0817
SANIFILL INC	PO BOX 1450	CHICAGO	IL	60690-1450
JCC INVSTMT LTD	5120 PINE ST	BELLAIRE	TX	77401-4910
CEE SAN MACHINE & FABRICATION INC	5609 CLARA RD	HOUSTON	TX	77041-7208
TANNER ROAD FACILITY LP	10415 TANNER RD	HOUSTON	TX	77041-7439
BOTARD ROY A	PO BOX 1286	HUNTSVILLE	TX	77342-1286
CEE SAN MACHINE & FABRICATION INC	5609 CLARA RD	HOUSTON	TX	77041-7208
BEVIS ANTHONY ROSS	10116 FM 443	SHINER	TX	77984-6484
SANIFILL INC	PO BOX 1450	CHICAGO	IL	60690-1450
MA JIAN Z	20506 SPRING ROSE DR	KATY	TX	77450-8236
FLORES JORGE	5603 CLARA RD	HOUSTON	TX	77041-
TANNER ROAD FACILITY LP	10415 TANNER RD	HOUSTON	TX	77041-7439
CLAY CMBS NO 2 LP	PO BOX 37109	HOUSTON	TX	77237-7109
CLAY 6-5520 CLARA LLC	PO BOX 37109	HOUSTON	TX	77237-7109
CLAY 6-5520 CLARA LLC	PO BOX 37109	HOUSTON	TX	77237-7109
WOMENS HOME	607 WESTHEIMER RD	HOUSTON	TX	77006-3915
BCM JOHANNA COURT LLC	1851 COMMONS HILL LN	HOUSTON	TX	77080-4505
EPPEL NELDA	PO BOX 924008	HOUSTON	TX	77292-4008
AMELIA PRO LLC	1920 WIRT RD	HOUSTON	TX	77055-2409
WOMENS HOME	607 WESTHEIMER RD	HOUSTON	TX	77006-3915
BEHRENS HOWARD H JR & CATHLEEN J	7222 HOLMSLEY LN	HOUSTON	TX	77040-4128
NW HOUSTON LLC	PO BOX 470972	FORT WORTH	TX	76147-0972
SMTJ HOLDINGS CORPORATION	6911 CAREYWOOD DR	HOUSTON	TX	77040-2227
TEMPLIN T T	PO BOX 1 9103 EMMOTT RD	HOUSTON	TX	77040-
TEMPLIN T T	PO BOX 1 9103 EMMOTT RD	HOUSTON	TX	77040-
SPIRE DFW HOLDINGS LLC	7341 DOGWOOD PARK DR	FORT WORTH	TX	76118-6484
EMMOTT BUSINESS PARK LLC	9402 BRAESHEATHER CT	HOUSTON	TX	77096-4201
PROSPERITY MEDIA VENTURES LLC	PO BOX 40187	HOUSTON	TX	77240-0187
TEMPLIN T T	PO BOX 1 9103 EMMOTT RD	HOUSTON	TX	77040-
HAM RUTH ANN	7142 HOLMSLEY LANE	HOUSTON	TX	77040-4126
DAVIS FRANCES D	PO BOX 1682	CYPRESS	TX	77410-1682

APPENDIX P
Water Well Owners
5-Mile Radius
7721 Pinemont Dr.
Houston, Texas 77040

Owner Name	Address	City	State	Zip Code
EMMOTT CLARE JEAN	7232 HOLMSLEY LN	HOUSTON	TX	77040-4128
DEISCH ISABEL B	1947 WOODVINE DR	HOUSTON	TX	77055-2541
KELM NATHAN RAY	1919 HARLAND DR	HOUSTON	TX	77055-1821
TUBB LC JR	PO BOX 161639	FORT WORTH	TX	76161-1639
ROJAS SAMUEL	5810 PEBBLE BANK LN	HOUSTON	TX	77041-6847
JARRAR HOLDINGS LLC	9119 EMMOTT RD	HOUSTON	TX	77040-3513
MERAKI INTERESTS INC	9424 W LITTLE YORK RD	HOUSTON	TX	77040-3316
ROJAS SAMUEL	5810 PEBBLE BANK LN	HOUSTON	TX	77041-6847
GARCIA OMAR	6931 WINDFERN RD	HOUSTON	TX	77040-4111
TUBB LC JR	PO BOX 161639	FORT WORTH	TX	76161-1639
COUNTY OF HARRIS	PO BOX 1525	HOUSTON	TX	77251-1525
TUBB LC JR	PO BOX 161639	FORT WORTH	TX	76161-1639
MERAKI INTERESTS INC	9424 W LITTLE YORK RD	HOUSTON	TX	77040-3316
SILVA BLANCA	5727 ELDRIDGE GLEN DR	HOUSTON	TX	77041
ONE ONE 14 PROPERTIES LLC	6903 GESSNER RD	HOUSTON	TX	77040-
FLY PRONTO LLC	9233 KEOUGH RD	HOUSTON	TX	77040-3326
LALEH INVESTMENTS LLC	7606 BRAE ACRES CT	HOUSTON	TX	77074-4123
LALEH INVESTMENTS LLC	7606 BRAE ACRES CT	HOUSTON	TX	77074-4123
FLY PRONTO LLC	9233 KEOUGH RD	HOUSTON	TX	77040-3326
DOAN XUYEN Q & VINH Q	136 MAIN ST	FAYETTE	MS	39069-
COUNTY OF HARRIS	PO BOX 1525	HOUSTON	TX	77251-1525
SINGLETARY INTERESTS INC	7239 FAIRBANKS N HOUSTON RD	HOUSTON	TX	77040-3601
SINGLETARY INTERESTS INC	7239 FAIRBANKS N HOUSTON RD	HOUSTON	TX	77040-3601
DATA CENTER HOUSTON LLC	400 S AKARD ST STE 100	DALLAS	TX	75202-5326
HUDSON DUDLEY & DIANE	14812 HEMPSTEAD RD	HOUSTON	TX	77040-4004
HUDSON DUDLEY & DIANE	14812 HEMPSTEAD RD	HOUSTON	TX	77040-4004
PROLOGIS TARGETED US LOGISTICS FUND LP	1800 WAZEE ST STE 500	DENVER	CO	80202-2526
PROLOGIS TARGETED US LOGISTICS FUND LP	1800 WAZEE ST STE 500	DENVER	CO	80202-2526
CITY OF HOUSTON	PO BOX 1562	HOUSTON	TX	77251-1562
CITY OF HOUSTON	PO BOX 1562	HOUSTON	TX	77251-1562
ST MARK LUTHERAN CHURCH	1515 HILLEDAHL BLVD	HOUSTON	TX	77055-3411
ST MARK LUTHERAN CHURCH	1515 HILLEDAHL BLVD	HOUSTON	TX	77055-3411
ST MARK LUTHERAN CHURCH	1515 HILLEDAHL BLVD	HOUSTON	TX	77055-3411
DEVELOP TX LP	8000 W FLORISSANT AVENUE	SAINT LOUIS	MO	63136-1414
DEVELOP TX LP	8000 W FLORISSANT AVENUE	SAINT LOUIS	MO	63136-1414
BEST PAK-REM INC	PO BOX 1450	CHICAGO	IL	60690-1450
CADSIK2 INVESTMENT LLC	14124 BLUEBIRD LN	HOUSTON	TX	77079-6836
CITY OF HOUSTON	PO BOX 1562	HOUSTON	TX	77251-1562
BIG BEND PARTNERSHIP LLP	515 A S FRY RD STE 311	KATY	TX	77450-
DELGADO JOVITA	7831 BATTLEOAK DR	HOUSTON	TX	77040-2732
CANTRELL JEFF	13315 GOLDEN VALLEY DR	CYPRESS	TX	77429-3575
INWOOD YOUTH ASSOCIATION	8045 ANTOINE DR STE 375	HOUSTON	TX	77088-4348
CITY OF HOUSTON	PO BOX 1562	HOUSTON	TX	77251-1562
CITY OF HOUSTON	PO BOX 1562	HOUSTON	TX	77251-1562
CITY OF HOUSTON	PO BOX 1562	HOUSTON	TX	77251-1562
CITY OF HOUSTON	PO BOX 1562	HOUSTON	TX	77251-1562
CITY OF HOUSTON	PO BOX 1562	HOUSTON	TX	77251-1562
CITY OF HOUSTON	PO BOX 1562	HOUSTON	TX	77251-1562
CITY OF HOUSTON	PO BOX 1562	HOUSTON	TX	77251-1562
CITY OF HOUSTON	PO BOX 1562	HOUSTON	TX	77251-1562
BARTHEL NICOLE	9614 LARK MEADOW DR	HOUSTON	TX	77040-3900
CITY OF HOUSTON	PO BOX 1562	HOUSTON	TX	77251-1562
CITY OF HOUSTON	PO BOX 1562	HOUSTON	TX	77251-1562
LENTER INVESTMENTS LLC	14007 PERTSHIRE RD	HOUSTON	TX	77079-8700
COUNTY OF HARRIS	PO BOX 1525	HOUSTON	TX	77251-1525
COUNTY OF HARRIS	PO BOX 1525	HOUSTON	TX	77251-1525
KOA GROUP INC	9600 BELLAIRE BLVD STE 211A	HOUSTON	TX	77036-4535
KOA GROUP INC	9600 BELLAIRE BLVD STE 211A	HOUSTON	TX	77036-4535
BIG BEND PARTNERSHIP LLP	515 A S FRY RD STE 311	KATY	TX	77450-
BIG BEND PARTNERSHIP LLP	515 A S FRY RD STE 311	KATY	TX	77450-
EICHER RICHARD D	11935 KIMBERLEY LN	HOUSTON	TX	77024-4304
CURRENT OWNER	9317 SADDLE LN	HOUSTON	TX	77080-7417
HARRIS RICHARD B & ALICIA M	9318 SADDLE LN	HOUSTON	TX	77080-7418
CITY OF HOUSTON	PO BOX 1562	HOUSTON	TX	77251-1562
GARZA MARIO A	4303 STACY	HOUSTON	TX	77084-3345
CORB JONATHAN D	7807 JANAK DR	HOUSTON	TX	77055-3614
SHEESLEY HEIDI	1122 POTOMAC DR	HOUSTON	TX	77057-1918
SHEESLEY HEIDI GRANTOR	7625 ALABONSON RD	HOUSTON	TX	77088-4001
SHEESLEY HEIDI	1122 POTOMAC DR	HOUSTON	TX	77057-1918
WH HEMPSTEAD LLC	1301 W 7TH ST STE 141	FORT WORTH	TX	76102-2652
QUINTR INVESTMENTS LLC	5522 MITCHELLDALE ST	HOUSTON	TX	77092-7218
MALLET ARWEN E	20 SHADOW LN	HOUSTON	TX	77080-7106
MATUSEK GEORGIA LEONA	100 WALLENDORF BOHNERT RD	FREDERICKSBURG	TX	78624-6767
CITY OF HOUSTON	PO BOX 1562	HOUSTON	TX	77251-1562
CITY OF HOUSTON	PO BOX 1562	HOUSTON	TX	77251-1562
LOBPRIES LIZETTE A & KURT	5785 INDIAN CIR	HOUSTON	TX	77057-1302
HOUSTON HOSPITALITY LLC	41 N LEGEND TREE DR	LIBERTY LAKE	WA	99019-7704
CITY OF HOUSTON	PO BOX 1562	HOUSTON	TX	77251-1562

APPENDIX P
Water Well Owners
5-Mile Radius
7721 Pinemont Dr.
Houston, Texas 77040

Owner Name	Address	City	State	Zip Code
CITY OF HOUSTON	PO BOX 1562	HOUSTON	TX	77251-1562
CITY OF HOUSTON	PO BOX 1562	HOUSTON	TX	77251-1562
CITY OF HOUSTON	PO BOX 1562	HOUSTON	TX	77251-1562
MEDRANO FAMILY INTERESTS II LLC	145 RADNEY RD	HOUSTON	TX	77024-7334
CITY OF HOUSTON	PO BOX 1562	HOUSTON	TX	77251-1562
CITY OF HOUSTON	PO BOX 1562	HOUSTON	TX	77251-1562
CITY OF HOUSTON	PO BOX 1562	HOUSTON	TX	77251-1562
WESTWAY EQUITIES	700 E OCEAN BLVD STE 3204	LONG BEACH	CA	90802-5073
CITY OF HOUSTON	PO BOX 1562	HOUSTON	TX	77251-1562
SPRING BRANCH ISD	PO BOX 19037	HOUSTON	TX	77224-9037
USA WASTE OF TEXAS LANDFILLS INC	PO BOX 1450	CHICAGO	IL	60690-1450
SANIFILL INC	PO BOX 1450	CHICAGO	IL	60690-1450
SANIFILL INC	PO BOX 1450	CHICAGO	IL	60690-1450
SANIFILL INC	PO BOX 1450	CHICAGO	IL	60690-1450
SANIFILL INC	PO BOX 1450	CHICAGO	IL	60690-1450
USA WASTE OF TEXAS LANDFILLS INC	PO BOX 1450	CHICAGO	IL	60690-1450
SANIFILL INC	PO BOX 1450	CHICAGO	IL	60690-1450
SANIFILL INC	PO BOX 1450	CHICAGO	IL	60690-1450
SANIFILL INC	PO BOX 1450	CHICAGO	IL	60690-1450
SANIFILL INC	PO BOX 1450	CHICAGO	IL	60690-1450
SANIFILL INC	PO BOX 1450	CHICAGO	IL	60690-1450
USA WASTE OF TEXAS LANDFILLS INC	PO BOX 1450	CHICAGO	IL	60690-1450
TEXVEST HOLDINGS LLC	7208 S GESSNER RD	HOUSTON	TX	77036-5412
SPAETH JR LEO	9600 YUPONDALE DR	HOUSTON	TX	77080-7234
FIGUEROA CARLOS & ELIDA	9618 DALECREST DR	HOUSTON	TX	77080-7221
JFRF INVESTMENTS LLC	9545 KATY FWY STE 450	HOUSTON	TX	77024-1460
FSH SPRING BRANCH LLC	22 SADDLEBROOK LN	HOUSTON	TX	77024-3404
ROBBINS CYNTHIA K	41 ROLLINGWOOD DR # A	HOUSTON	TX	77080-7617
SPAETH JR LEO	9600 YUPONDALE DR	HOUSTON	TX	77080-7234
WEEDEN BETTY	1515 HUGE OAKS ST	HOUSTON	TX	77055-3419
CITY OF HOUSTON	PO BOX 1562	HOUSTON	TX	77251-1562
SUMNER MANUFACTURING CO	7514 ALABONSON RD	HOUSTON	TX	77088-4036
RIOS MARIO ALFONSO R	1722 WOODLAND PARK DR	HOUSTON	TX	77077-5102
HARRIS COUNTY MUD NO 23	PO BOX 73109	HOUSTON	TX	77273-3109
HARRIS COUNTY MUD NO 23	PO BOX 73109	HOUSTON	TX	77273-3109
SERRANO ROGELIO	8134 SPLIT OAK DR	HOUSTON	TX	77040-2618
USA WASTE OF TEXAS LANDFILLS INC	720 E BUTTERFIELD RD	LOMBARD	IL	60148-5661
USA WASTE OF TEXAS LANDFILLS INC	720 E BUTTERFIELD RD	LOMBARD	IL	60148-5661
USA WASTE OF TEXAS LANDFILLS INC	720 E BUTTERFIELD RD	LOMBARD	IL	60148-5661
USA WASTE OF TEXAS LANDFILLS INC	720 E BUTTERFIELD RD	LOMBARD	IL	60148-5661
USA WASTE OF TEXAS LANDFILLS INC	720 E BUTTERFIELD RD	LOMBARD	IL	60148-5661
CENTERPOINT ENERGY HOUSTON	PO BOX 1475	HOUSTON	TX	77251-1475
CENTERPOINT ENERGY HOUSTON	PO BOX 1475	HOUSTON	TX	77251-1475
TORRES OSCAR D & REINA I	9739 N HOUSTON ROSSLYN RD	HOUSTON	TX	77088-3803
HUMPHREYS GARY W	12115 CREEKSIDE DR	PINEHURST	TX	77362-3907
TORRES OSCAR D & REINA	9739 N HOUSTON ROSSLYN RD	HOUSTON	TX	77088-3803
TORRES OSCAR D & REINA	9739 N HOUSTON ROSSLYN RD	HOUSTON	TX	77088-3803
ESPINOZA FELIPE & MARGARITA	7102 SWONKE LN	HOUSTON	TX	77040-3932
CITY OF HOUSTON	PO BOX 1562	HOUSTON	TX	77251-1562
CITY OF HOUSTON	PO BOX 1562	HOUSTON	TX	77251-1562
TORRES OSCAR D & REINA I	9739 N HOUSTON ROSSLYN RD	HOUSTON	TX	77088-3803
TORRES OSCAR D	9710 ROCKTREE DR	HOUSTON	TX	77040-3927
TORRES OSCAR D & REINA I	9739 N HOUSTON ROSSLYN RD	HOUSTON	TX	77088-3803
TORRES OSCAR D & REINA I	9739 N HOUSTON ROSSLYN RD	HOUSTON	TX	77088-3803
TORRES OSCAR D & REINA I	9739 N HOUSTON ROSSLYN RD	HOUSTON	TX	77088-3803
CITY OF HOUSTON	PO BOX 1562	HOUSTON	TX	77251-1562
CITY OF HOUSTON	PO BOX 1562	HOUSTON	TX	77251-1562
CITY OF HOUSTON	PO BOX 1562	HOUSTON	TX	77251-1562
CURRENT OWNER	9940 SHADOW WOOD DR	HOUSTON	TX	77080-7110
CURRENT OWNER	9901 NEUENS RD	HOUSTON	TX	77080-6417
HARRIS JOHN L & DARLENE A	9822 SHADOW WOOD DR	HOUSTON	TX	77080-7108
NGUYEN TAN	9909 NEUENS RD	HOUSTON	TX	77080-6417
STATE OF TEXAS	PO BOX 1386	HOUSTON	TX	77251-1386
METRO NATIONAL CORP	945 BUNKER HILL RD STE 400	HOUSTON	TX	77024-1363
CURRENT OWNER	945 BUNKER HILL RD STE 400	HOUSTON	TX	77024-1363
FERNCO LENCO NORCO DEV LTD	101 - 403 6TH STREET	NEW WESTMINSTER	BC	V3L 3B1
SUNESRA NOOR	7522 TALBOT CT	SUGAR LAND	TX	77479-6687
BAKER SERVICE TOOLS	PO BOX 4740	HOUSTON	TX	77210-4740
CITY OF HOUSTON	PO BOX 1562	HOUSTON	TX	77251-1562
CITY OF HOUSTON	PO BOX 1562	HOUSTON	TX	77251-1562
HARRIS COUNTY MUD NO 261	PO BOX 73109	HOUSTON	TX	77273-3109
SHINES SERVICES LLC	8642 BART LN	HOUSTON	TX	77040-3402
FAIRBANKS INDUSTRIAL LLC	8676 TAUB RD	HOUSTON	TX	77064-6603
BACHI LLP	8726 CONGO LN	HOUSTON	TX	77040-3406
SHINES SERVICES LLC	8642 BART LN	HOUSTON	TX	77040-3402
WISEMAN RALPH G & JANE	7607 ALLEGRO CT	HOUSTON	TX	77040-2740
SHINES SERVICES LLC	8642 BART LN	HOUSTON	TX	77040-3402
9609 CAMROSE CT LLC	5511 ACORN ST	HOUSTON	TX	77092-3301

APPENDIX P
Water Well Owners
5-Mile Radius
7721 Pinemont Dr.
Houston, Texas 77040

Owner Name	Address	City	State	Zip Code
RABEK SERIES LLC	19627 I-45 N STE 300	SPRING	TX	77388-6032
LOOP REALTY GP LLC	4635 SOUTHWEST FWY STE 930	HOUSTON	TX	77027-7242
FRAMECRAFTERS INC	1410 CAMPBELL RD	HOUSTON	TX	77055-4604
KIM HAN C & GINA E	47 WINDSOR CT	HOUSTON	TX	77055-4482
SPRING BRANCH ISD	PO BOX 19037	HOUSTON	TX	77224-9037
RALSTON ALVIN J IV	9130 RANGELY DR	HOUSTON	TX	77055-4511
SPRING BRANCH ISD	PO BOX 19037	HOUSTON	TX	77224-9037
SPRING BRANCH ISD	PO BOX 19037	HOUSTON	TX	77224-9037
RALSTON ALVIN J IV	9130 RANGELY DR	HOUSTON	TX	77055-4511
WESTVIEW VALLEY LP	9046 WESTVIEW DR	HOUSTON	TX	77055-4602
TCHOLAKIAN RAFFI & MEREDITH	1315 BEUTEL DR	HOUSTON	TX	77055-6503
SPRING BRANCH ISD	PO BOX 19037	HOUSTON	TX	77224-9037
SPRING BRANCH ISD	PO BOX 19037	HOUSTON	TX	77224-9037
CN REAL ESTATE INVESTMENTS LLC	2614 WASHINGTON ST	WALLER	TX	77484-8262
AS & RM PROPERTIES LLC	11 ROMA RIDGE DR	MISSOURI CITY	TX	77459-1170
CITY OF HOUSTON	PO BOX 1562	HOUSTON	TX	77251-1562
BURTON JAMES H & CHAN S	9934 DEANWOOD ST	HOUSTON	TX	77040-3934
REYNOLDS BENJAMIN R IV & SHINA R	7716 JANAK DR	HOUSTON	TX	77055-3613
7789 LLC	5900 BALCONES DR STE 100	AUSTIN	TX	78731
CITY OF HOUSTON	PO BOX 1562	HOUSTON	TX	77251-1562
CITY OF HOUSTON	PO BOX 1562	HOUSTON	TX	77251-1562
LAUGHLIN JOE A	8 SHADOW LN	HOUSTON	TX	77080-7106
SIMMONS RUSSELL L	9817 SHADOW WOOD DR	HOUSTON	TX	77080-7107
CURRENT OWNER	6 SHADOW LN	HOUSTON	TX	77080-7106
STONE JAMES A	9 SHADOW LN	HOUSTON	TX	77080-7105
WEST G C	8844 CONGO LN	HOUSTON	TX	77040-3408
FAIRBANKS INDUSTRIAL LLC	8676 TAUB RD	HOUSTON	TX	77064-6603
ALLEN BRITNI	47 ROLLINGWOOD DR	HOUSTON	TX	77080-7617
ROGERS NORMA A	48 ROLLINGWOOD DR	HOUSTON	TX	77080-7618
ARCHER KATHLEEN F	44 ROLLINGWOOD DR	HOUSTON	TX	77080-7618
MAGEE ROBERT MILES	53 ROLLINGWOOD DR	HOUSTON	TX	77080-7617
KOHL DANIEL & COURTNEY	54 ROLLINGWOOD DR	HOUSTON	TX	77080-7618
CRIGLER MICHAEL P	20 ROLLINGWOOD DR	HOUSTON	TX	77080-7618
DAVIES THOMAS & CHRISTINA	58 ROLLINGWOOD DR	HOUSTON	TX	77080-7618
ARCHER KATHLEEN F	44 ROLLINGWOOD DR	HOUSTON	TX	77080-7618
CITY OF HOUSTON	PO BOX 1562	HOUSTON	TX	77251-1562
CITY OF HOUSTON	PO BOX 1562	HOUSTON	TX	77251-1562
CITY OF HOUSTON	PO BOX 1562	HOUSTON	TX	77251-1562
CITY OF HOUSTON	PO BOX 1562	HOUSTON	TX	77251-1562
ROCA EDGAR F	1401 HUGE OAKS ST	HOUSTON	TX	77055-3417
CURRENT OWNER	1414 HUGE OAKS ST	HOUSTON	TX	77055-3418
EPPERS AND WAKEFIELD LLC	7544 FM 1960 RD	HUMBLE	TX	77346-3127
CURRENT OWNER	1319 NEELEY DR	HOUSTON	TX	77055-4812
DELEON DANIEL	6564 T C JESTER BLVD	HOUSTON	TX	77091-1513
CURRENT OWNER	6607 W TC JESTER BLVD	HOUSTON	TX	77091-1542
VIETNAMESE REDEMPTORIST MISSION CORP	3417 W LITTLE YORK RD	HOUSTON	TX	77091-1520
VIETNAMESE REDEMPTORIST MISSION CORP	3417 W LITTLE YORK RD	HOUSTON	TX	77091-1520
GARCIA ALFONSO	7913 AUDUBON SPRINGS DR	HOUSTON	TX	77040-
8282 WARREN ROAD LLC	16703 BRIDLE OAK DR	CYPRESS	TX	77433-7821
GARCIA ALFONSO	7913 AUDUBON SPRINGS DR	HOUSTON	TX	77040-
GRANGER JIMMY	9219 DIAMANTE DR	MAGNOLIA	TX	77354-4449
WARREN ANDREW J III	13810 MAXWELL RD	CYPRESS	TX	77429-2354
INTERNATIONAL CHURCH OF	7791 HILLBARN DR	HOUSTON	TX	77040-1651
8282 WARREN ROAD LLC	16703 BRIDLE OAK DR	CYPRESS	TX	77433-7821
WARREN ANDREW J III	13810 MAXWELL RD	CYPRESS	TX	77429-2354
LONE STAR REAL ESTATE II LLC	7750 N MCARTHUR BLVD # 120 284	IRVING	TX	75063-7501
LOREDO DANIEL F & RUTH A	3702 ERIE ST	HOUSTON	TX	77017-3025
HARRIS COUNTY FLOOD CONTROL DISTRICT	9900 NORTHWEST FWY	HOUSTON	TX	77092-8601
CAUGHMAN CARL R & KATHLEEN D	7518 ROLLING FORK LN	HOUSTON	TX	77040-3428
HARRIS COUNTY FLOOD CONTROL DISTRICT	9900 NORTHWEST FWY	HOUSTON	TX	77092-8601
AQUA TEXAS INC	1106 CLAYTON LN STE 400W	AUSTIN	TX	78723-2476
HARRIS COUNTY FLOOD CONTROL DISTRICT	9900 NORTHWEST FWY	HOUSTON	TX	77092-8601
HARRIS COUNTY FLOOD CONTROL DISTRICT	9900 NORTHWEST FWY	HOUSTON	TX	77092-8601
HARRIS COUNTY FLOOD CONTROL DISTRICT	9900 NORTHWEST FWY	HOUSTON	TX	77092-8601
HARRIS COUNTY FLOOD CONTROL DISTRICT	9900 NORTHWEST FWY	HOUSTON	TX	77092-8601
HARRIS COUNTY FLOOD CONTROL DISTRICT	9900 NORTHWEST FWY	HOUSTON	TX	77092-8601
HARRIS COUNTY FLOOD CONTROL DISTRICT	9900 NORTHWEST FWY	HOUSTON	TX	77092-8601
FERNCO LENCO NORCO DEV LTD	101 - 403 6TH STREET	NEW WESTMINSTER	BC	V3L 3B1
AQUA TEXAS INC	1106 CLAYTON LN STE 400W	AUSTIN	TX	78723-2476
AQUA TEXAS INC	1106 CLAYTON LN STE 400W	AUSTIN	TX	78723-2476
AQUA TEXAS INC	1106 CLAYTON LN STE 400W	AUSTIN	TX	78723-2476
AQUA TEXAS INC	1106 CLAYTON LN STE 400W	AUSTIN	TX	78723-2476
AQUA TEXAS INC	1106 CLAYTON LN STE 400W	AUSTIN	TX	78723-2476
FERNCO LENCO NORCO DEV LTD	101 - 403 6TH STREET	NEW WESTMINSTER	BC	V3L 3B1
AQUA TEXAS INC	1106 CLAYTON LN STE 400W	AUSTIN	TX	78723-2476
GARNER ANNIE BELLE R	7511 ROLLING ROCK ST	HOUSTON	TX	77040-2507
NELSON ELAINE F & PATRICK	7323 GAILEY LN	HOUSTON	TX	77040-3415
WEST LITTLE YORK #100 LTD	1600 SMITH ST STE 3885	HOUSTON	TX	77002-7345
TEXAS DEVELOPMENT COMPANY	1600 SMITH ST STE 3885	HOUSTON	TX	77002-7345

APPENDIX P
Water Well Owners
5-Mile Radius
7721 Pinemont Dr.
Houston, Texas 77040

Owner Name	Address	City	State	Zip Code
DRILLTECH SERVICES INC	10537 FISHER RD	HOUSTON	TX	77041-4083
TEXAS DEVELOPMENT COMPANY	1600 SMITH ST STE 3885	HOUSTON	TX	77002-7345
TEXAS DEVELOPMENT COMPANY	1600 SMITH ST STE 3885	HOUSTON	TX	77002-7345
HARRIS COUNTY FLOOD CONTROL DISTRICT	9900 NORTHWEST FWY	HOUSTON	TX	77092-8601
FERNCO LENCO NORCO DEV LTD	101 - 403 6TH STREET	NEW WESTMINSTER	BC	V3L 3B1
FERNCO LENCO NORCO DEV LTD	101 - 403 6TH STREET	NEW WESTMINSTER	BC	V3L 3B1
FERNCO LENCO NORCO DEV LTD	101 - 403 6TH STREET	NEW WESTMINSTER	BC	V3L 3B1
FERNCO LENCO NORCO DEV LTD	101 - 403 6TH STREET	NEW WESTMINSTER	BC	V3L 3B1
FERNCO LENCO NORCO DEV LTD	101 - 403 6TH STREET	NEW WESTMINSTER	BC	V3L 3B1
REPUBLIC WASTE SERVICES TEXAS HAULING LL	PO BOX 29246	PHOENIX	AZ	85038-9246
REPUBLIC WASTE SERVICES TEXAS HAULING LL	PO BOX 29246	PHOENIX	AZ	85038-9246
HOFFMAN GLASS FAMILY LTD	19155 CIRCLE LAKE DR	PINEHURST	TX	77362-4195
PROLOGIS	1800 WAZEE ST	DENVER	CO	80202-1577
A O KEILERS CO INC	PO BOX 925157	HOUSTON	TX	77292-5157
A O KEILERS CO INC	PO BOX 925157	HOUSTON	TX	77292-5157
A O KEILERS CO INC	PO BOX 925157	HOUSTON	TX	77292-5157
LARY BERTON R JR	18411 S SETTLERS SHORE DR	CYPRESS	TX	77433-2438
SANFILL TEXAS INC	PO BOX 1450	CHICAGO	IL	60690-1450
CF TECH LLC	PO BOX 41185	HOUSTON	TX	77241-1185
USA WASTE OF TEXAS LANDFILLS INC	720 E BUTTERFIELD RD	LOMBARD	IL	60148-5661
LARY BERTON R JR	18411 S SETTLERS SHORE DR	CYPRESS	TX	77433-2438
SANIFILL INC	PO BOX 1450	CHICAGO	IL	60690-1450
USA WASTE OF TEXAS LANDFILLS INC	720 E BUTTERFIELD RD	LOMBARD	IL	60148-5661
HARMONY PUBLIC SCHOOLS	9321 W SAM HOUSTON PKWY S	HOUSTON	TX	77099-5204
BEASLEY JAMES E & HOLLY D	8840 LARSTON ST	HOUSTON	TX	77055-4737
BROOKHOLLOW DEVELOPMENT LLC	4545 BISSONETT ST STE 100	BELLAIRE	TX	77401-3000
CURRENT OWNER	8618 MERLIN DR	HOUSTON	TX	77055-6651
CURRENT OWNER	8625 MERLIN DR	HOUSTON	TX	77055-6650
GARDUNO JORGE L	8601 CEDARSPUR DR	HOUSTON	TX	77055-6645
BRYANT DEBORAH	1202 BINGLE RD	HOUSTON	TX	77055-6642
CITY OF SPRING VALLEY	1025 CAMPBELL RD	HOUSTON	TX	77055
DEL AMO JEAN-MICHEL	8600 CEDARSPUR DR	HOUSTON	TX	77055-6645
CITY OF SPRING VALLEY	1025 CAMPBELL RD	HOUSTON	TX	77055
COMBS ANDREW H & JENNIFER L	8512 CEDARBRAKE DR	HOUSTON	TX	77055-4871
GRIFFITHS ALLISON W & DAVID B	1324 PINE CHASE DR	HOUSTON	TX	77055-6722
CSE VILLAGES LLC	303 INTERNATIONAL CIR STE 200	COCKEYSVILLE	MD	21030-1359
CSE VILLAGES LLC	303 INTERNATIONAL CIR STE 200	COCKEYSVILLE	MD	21030-1359
ASCENDEON INNOVATION PAVILLION LLC	5438 N FRY RD	KATY	TX	77449-5594
ELECTRONICS UNLIMITED INC	1345 BLALOCK RD	HOUSTON	TX	77055-6450
CSE VILLAGES LLC	303 INTERNATIONAL CIR STE 200	COCKEYSVILLE	MD	21030-1359
CITY OF HOUSTON	PO BOX 1562	HOUSTON	TX	77251-1562
CSE VILLAGES LLC	303 INTERNATIONAL CIR STE 200	COCKEYSVILLE	MD	21030-1359
CSE VILLAGES LLC	303 INTERNATIONAL CIR STE 200	COCKEYSVILLE	MD	21030-1359
CSE VILLAGES LLC	303 INTERNATIONAL CIR STE 200	COCKEYSVILLE	MD	21030-1359
CSE VILLAGES LLC	303 INTERNATIONAL CIR STE 200	COCKEYSVILLE	MD	21030-1359
ELECTRONICS UNLIMITED INC	1345 BLALOCK RD	HOUSTON	TX	77055-6450
CSE VILLAGES LLC	303 INTERNATIONAL CIR STE 200	COCKEYSVILLE	MD	21030-1359
CENTRAL BANK	PO BOX 801263	HOUSTON	TX	77280-1263
CENTRAL BANK	PO BOX 801263	HOUSTON	TX	77280-1263
PROLOGIS TARGETED US LOGISTICS FUND LP	1800 WAZEE ST	DENVER	CO	80202-1577
PROLOGIS TEXAS III LP	1800 WAZEE ST	DENVER	CO	80202-1577
PROLOGIS	1800 WAZEE ST	DENVER	CO	80202-1577
LIBERTY PROPERTY LIMITED PARTNERSHIP	1800 WAZEE ST STE 500	DENVER	CO	80202-2526
LEWIS EDITH	20 ROLLINGWOOD DR	HOUSTON	TX	77080-7618
CITY OF SPRING VALLEY	1025 CAMPBELL RD	HOUSTON	TX	77055
DATA CENTER HOUSTON LLC	400 S AKARD ST STE 100	DALLAS	TX	75202-5326
DATA CENTER HOUSTON LLC	400 S AKARD ST STE 100	DALLAS	TX	75202-5326
GRAHAM CHARLES S	9174 LARSTON ST	HOUSTON	TX	77055-6415
WHELAN JOSEPH R & LINDSAY H	9166 ELIZABETH RD	HOUSTON	TX	77055-6409
CAMPBELL ROAD PARTNERS LLC	1313 CAMPBELL RD BLDG D	HOUSTON	TX	77055-6429
CURRENT OWNER	9230 ELIZABETH RD	HOUSTON	TX	77055-6411
TEXAS EDUCATION WORKS	1511 BUTLERCREST ST	HOUSTON	TX	77080-7613
TEXAS EDUCATION WORKS	712 MAIN ST STE 3000B	HOUSTON	TX	77002-3228
CURRENT OWNER	6527 LINDYANN LN	HOUSTON	TX	77008-5129
HANKLA RANDAL JR	1523 BUTLERCREST ST	HOUSTON	TX	77080-7613
YUGLICH MAXIMILLIAN	13 ROLLINGWOOD DR	HOUSTON	TX	77080-7617
CURRENT OWNER	6527 LINDYANN LN	HOUSTON	TX	77008-5129
HANKLA RANDAL JR	1523 BUTLERCREST ST	HOUSTON	TX	77080-7613
TEXAS EDUCATION WORKS	1511 BUTLERCREST	HOUSTON	TX	77080-7613
WESTWIND INDUSTRIES LP	3 RIVERWAY STE 1025	HOUSTON	TX	77056-1956
ELLIOTT CHRIS	319 CHAMPIONS COLONY III	HOUSTON	TX	77069-1853
BREEN ROAD HOLDING II LLC	3000 TURTLE CREEK BLVD	DALLAS	TX	75219-6268
CITY OF HOUSTON	PO BOX 1562	HOUSTON	TX	77251-1562
WANN WILLIAM J	1521 WOODVINE DR	HOUSTON	TX	77055-5015
CITY OF HOUSTON	PO BOX 1562	HOUSTON	TX	77251-1562
CITY OF HOUSTON	PO BOX 1562	HOUSTON	TX	77251-1562
CITY OF HOUSTON	PO BOX 1562	HOUSTON	TX	77251-1562
CITY OF HOUSTON	PO BOX 1562	HOUSTON	TX	77251-1562

APPENDIX P
Water Well Owners
5-Mile Radius
7721 Pinemont Dr.
Houston, Texas 77040

Owner Name	Address	City	State	Zip Code
CITY OF HOUSTON	PO BOX 1562	HOUSTON	TX	77251-1562
SIMONS JAMES T JR	7614 MELODY CIR	HOUSTON	TX	77040-2531
PROLOGIS LP	1800 WAZEE ST	DENVER	CO	80202-1577
5820 W SAM HOUSTON PARKWAY N LLC	1722 E KING PLACE	TULSA	OK	74110-4903
PROLOGIS LP	1800 WAZEE ST	DENVER	CO	80202-1577
SHENOY HOLDINGS LP	5808 W SAM HOUSTON PKWY N	HOUSTON	TX	77041-5136
VERBET INDUSTRIES LLC	25602 FOXRUN VISTA DR	KATY	TX	77494-3977
5820 W SAM HOUSTON PARKWAY N LLC	1722 E KING PLACE	TULSA	OK	74110-4903
NICHOLSON HOMES LLC	9839 EMNORA LN	HOUSTON	TX	77080-5232
VO KELLEY M	1538 ANTOINE DR	HOUSTON	TX	77055-5102
URIOSTEGUI GONZALO	1542 ANTOINE DR	HOUSTON	TX	77055-5102
COLE FAMILY PTR TEN LTD	PO BOX 42262	HOUSTON	TX	77242-2262
COLE FAMILY PTR TEN LTD	PO BOX 42262	HOUSTON	TX	77242-2262
CHEMAM SHERIF M & DIANN	8 ROLLINGWOOD DR	HOUSTON	TX	77080-7618
DALE DEMETRI P	PO BOX 55212	HOUSTON	TX	77255-5212
CURRENT OWNER	CURRENT ADDRESS			
GROGAN-HAZEL STEEL INC	PO BOX 40068	HOUSTON	TX	77240-0068
BLACK ROCK PARTNERS LLC	PO BOX 41881	HOUSTON	TX	77241-1881
BLACK ROCK PARTNERS LLC	PO BOX 41881	HOUSTON	TX	77241-1881
CARRILLO FRANCISCO J	8838 CROES DR	HOUSTON	TX	77055-4711
LARBERG GREGORY M & LESLIE	8830 HEATHER CIR	HOUSTON	TX	77055-4730
COMIS DENNIS SPIROS & MARIA	1264 FRIES RD	HOUSTON	TX	77055-4720
CITY OF SPRING VALLEY	1025 CAMPBELL RD	HOUSTON	TX	77055
HOUSTON CHRISTIAN HIGH SCH	2700 W SAM HOUSTON PKWY N	HOUSTON	TX	77043-1608
UNITED BASEBALL USA INC	945 BUNKER HILL RD STE 400	HOUSTON	TX	77024-1363
HOUSTON CHRISTIAN HIGH SCH	2700 W SAM HOUSTON PKWY N	HOUSTON	TX	77043-1608
CITY OF HOUSTON	PO BOX 1562	HOUSTON	TX	77251-1562
HOUSTON CHRISTIAN HIGH SCH	2700 W SAM HOUSTON PKWY N	HOUSTON	TX	77043-1608
CITY OF HOUSTON	PO BOX 1562	HOUSTON	TX	77251-1562
HOUSTON CHRISTIAN HIGH SCH	2700 W SAM HOUSTON PKWY N	HOUSTON	TX	77043-1608
BREEN ROAD HOLDING II LLC	9800 HILLWOOD PARKWAY STE 300	FORT WORTH	TX	76177-1552
SIMMONS MARK A & MELODEE	7210 LOG VIEW DR	HOUSTON	TX	77040-1815
LAM CHUN HUNG	7214 LOG HOLLOW DR	HOUSTON	TX	77040-1807
LAPIERRE MONICA M	7222 LOG HOLLOW DR	HOUSTON	TX	77040-1807
BRIHIP I LLC	9450 SW GEMINI DR PMB 73225	BEAVERTON	OR	97008
WALLACE H DALTON	PO BOX 1119	DRIPPING SPRINGS	TX	78620-1119
WALLACE H DALTON	PO BOX 1119	DRIPPING SPRINGS	TX	78620-1119
SIMONTON JERRY W & SONDR	1203 BINGLE RD	HOUSTON	TX	77055-6641
ANGRISANI SVADLENK RITA K	7502 WINDFERN RD	HOUSTON	TX	77040-2308
LANDA VICTOR M & ELVIA M	7601 GAILEY LN	HOUSTON	TX	77040
ANGRISANI SVADLENK RITA K	7502 WINDFERN RD	HOUSTON	TX	77040-2308
SUSSER PETROLEUM OPERATING CO LLC	555 E AIRTEX DR	HOUSTON	TX	77073-6099
GARRETT JIMMY F & DIANE	7610 OAK FERN	HOUSTON	TX	77040-6890
TANNOUS THOMAS	9254 ELIZABETH RD	HOUSTON	TX	77055-6411
CURRENT OWNER	9221 ELIZABETH RD	HOUSTON	TX	77055-6410
CAROLYN C TAUB INTERSTS II LLC	3400 BISSONNET ST STE 296	HOUSTON	TX	77005-2100
SGJGM FAMILY LIMITED PARTNERSHIP	P O BOX 40468	HOUSTON	TX	77240-0468
SGJGM FAMILY LIMITED PARTNERSHIP	P O BOX 40468	HOUSTON	TX	77240-0468
PRIESTLY FRATERNITY OF ST PETER INC	8121 BREEN DR	HOUSTON	TX	77064-8419
PRIESTLY FRATERNITY OF ST PETER INC	8121 BREEN DR	HOUSTON	TX	77064-8419
BUSTAMANTE EDUARDO JR	7722 ROLLING FORK LN	HOUSTON	TX	77040-3473
GREINM G	7702 ROLLING FORK LN	HOUSTON	TX	77040-3432
HAMBLIN VICKIE	7604 GAILEY LN	HOUSTON	TX	77040-3422
GREIN LEONARD CHARLES	9206 BURGER LN	HOUSTON	TX	77040-3414
MEINKE WYNELL	9102 BURGER LN	HOUSTON	TX	77040-3412
POLASEK RICHARD M	9126 BURGER LN	HOUSTON	TX	77040-3412
MORGAN EARL B	9114 BURGER LN	HOUSTON	TX	77040-3412
HAMBLIN VICKIE	7604 GAILEY LN	HOUSTON	TX	77040-3422
HAMBLIN VICKIE	7604 GAILEY LN	HOUSTON	TX	77040-3422
NGUYEN LOAN T & MUOI V	24427 ARGONNE FOREST DR	KATY	TX	77493-4270
MABRY MONTE	7719 ROLLING FORK LN	HOUSTON	TX	77040-3431
GREINM G	7702 ROLLING FORK LN	HOUSTON	TX	77040-3432
BOYD BOBBY J	9115 BURGER LN	HOUSTON	TX	77040-3411
SPEER SHARRON L & ALLAN LEE	7602 ROLLING FORK LN	HOUSTON	TX	77040-3430
LANDA VICTOR M & ELVIA M	7601 GAILEY LN	HOUSTON	TX	77040-3421
BOYD BOBBY J	9115 BURGER LN	HOUSTON	TX	77040-3411
MEINKE WYNELL	9102 BURGER LN	HOUSTON	TX	77040-3412
COZART HUBERTA	PO BOX 41454	HOUSTON	TX	77241-1454
GREIN LEONARD CHARLES	9206 BURGER LN	HOUSTON	TX	77040-3414
WOODWIND LAKES HOA INC	2825 WILCREST ST STE 600	HOUSTON	TX	77042-6007
EDWARDS LEE R & RUTH	9227 BRAHMS LN	HOUSTON	TX	77040-2466
CURRENT OWNER	7601 GAILEY LN	HOUSTON	TX	77040
MABRY MONTE	7719 ROLLING FORK LN	HOUSTON	TX	77040-3431
MARTIN DARREN	11406 MEMORIAL DR	HOUSTON	TX	77024-7527
BARRA GREGORY & WIMBERLY WINN	8501 BURKHART RD	HOUSTON	TX	77055-7517
CURRENT OWNER	8510 BURKHART RD	HOUSTON	TX	77055-7518
HOWARD JESSE & DANA	8401 BURKHART RD	HOUSTON	TX	77055-7541
GRIJALVA ANTONIO R & SONIA	8514 BURKHART RD	HOUSTON	TX	77055-7518

APPENDIX P
Water Well Owners
5-Mile Radius
7721 Pinemont Dr.
Houston, Texas 77040

Owner Name	Address	City	State	Zip Code
AGUILAR ADRIAN C	PO BOX 924353	HOUSTON	TX	77292-4353
5226 BRITTMORE ROAD HOUSTON LLC	8582 KATY FWY STE 119	HOUSTON	TX	77024-1807
5226 BRITTMORE ROAD HOUSTON LLC	8582 KATY FWY STE 119	HOUSTON	TX	77024-1807
BURLINGTON NORTHERN RR	PO BOX 961089	FORT WORTH	TX	76161-0089
CITY OF HOUSTON	PO BOX 1562	HOUSTON	TX	77251-1562
CITY OF HOUSTON	PO BOX 1562	HOUSTON	TX	77251-1562
BREEN ROAD HOLDING II LC	3000 TURTLE CREEK BLVD	DALLAS	TX	75219-6268
ALDINE ISD	14910 ALDINE WESTFIELD RD	HOUSTON	TX	77032-3028
ALDINE ISD	14910 ALDINE WESTFIELD RD	HOUSTON	TX	77032-3028
ALDINE ISD	14910 ALDINE WESTFIELD RD	HOUSTON	TX	77032-3028
ALDINE ISD	14910 ALDINE WESTFIELD RD	HOUSTON	TX	77032-3028
CITY OF HOUSTON	PO BOX 1562	HOUSTON	TX	77251-1562
MYRMEX PROPERTIES 2 LLC	PO BOX 271046	HOUSTON	TX	77277-1046
GROGAN-HAZEL STEEL INC	PO BOX 40068	HOUSTON	TX	77240-0068
GROGAN-HAZEL STEEL INC	PO BOX 40068	HOUSTON	TX	77240-0068
MYRMEX PROPERTIES 2 LLC	PO BOX 271046	HOUSTON	TX	77277-1046
STOLLER USA INC	9090 KATY FWY STE 400	HOUSTON	TX	77024-1696
HARRIS COUNTY FLOOD CONTROL DISTRICT	9900 NORTHWEST FWY	HOUSTON	TX	77092-8601
MDC COAST 9 LLC	3200 HACKBERRY RD	IRVING	TX	75063-0131
RLIF CENTRAL LLC	201 WEST STREET STE 200	ANNAPOLIS	MD	21401-4656
CITY OF SPRING VALLEY	1025 CAMPBELL RD	HOUSTON	TX	77055
CITY OF HOUSTON	PO BOX 1562	HOUSTON	TX	77251-1562
CITY OF SPRING VALLEY	1025 CAMPBELL RD	HOUSTON	TX	77055
GRACE COMMUNITY CHURCH OF HOUSTON	1021 CAMPBELL RD	HOUSTON	TX	77055-7407
CITY OF SPRING VALLEY	1025 CAMPBELL RD	HOUSTON	TX	77055
CITY OF HOUSTON	PO BOX 1562	HOUSTON	TX	77251-1562
CITY OF SPRING VALLEY	1025 CAMPBELL RD	HOUSTON	TX	77055
CITY OF SPRING VALLEY	1025 CAMPBELL RD	HOUSTON	TX	77055
CITY OF SPRING VALLEY	1025 CAMPBELL RD	HOUSTON	TX	77055
CITY OF SPRING VALLEY	1025 CAMPBELL RD	HOUSTON	TX	77055
CITY OF SPRING VALLEY	1025 CAMPBELL RD	HOUSTON	TX	77055
CITY OF SPRING VALLEY	1025 CAMPBELL RD	HOUSTON	TX	77055
CLARKE DONNA K	10033 HAZELHURST DR	HOUSTON	TX	77080-7507
CITY OF HOUSTON	PO BOX 1562	HOUSTON	TX	77251-1562
CITY OF HOUSTON	PO BOX 1562	HOUSTON	TX	77251-1562
CITY OF HOUSTON	PO BOX 1562	HOUSTON	TX	77251-1562
MCINTIRE KIMBERLY A	10025 HAZELHURST DR	HOUSTON	TX	77080-7507
CULPEPPER JIMMY	9713 LARSTON ST	HOUSTON	TX	77055-6117
UNIVERSAL COMPRESSION INC	PO BOX 4990	HOUSTON	TX	77210-4990
WPT APEX DC LP	3033 EXCELSIOR BLVD STE 330	MINNEAPOLIS	MN	55416-5274
APEX BRITTMORE LLC	9821 KATY FWY STE 880	HOUSTON	TX	77024-1235
OUR BAY HOME LLC	4410 WESTWAY PARK BLVD STE 700	HOUSTON	TX	77041-2039
POPOCA DOLORES	10752 TANNER RD	HOUSTON	TX	77041-7102
BRITTMORE PARTNERS LLC	18 GRASSY KNLS	SUGAR LAND	TX	77479-5539
BRITTMORE PARTNERS LLC	18 GRASSY KNLS	SUGAR LAND	TX	77479-5539
APEX BRITTMORE LLC	9821 KATY FWY STE 880	HOUSTON	TX	77024-1235
APEX BRITTMORE LLC	9821 KATY FWY STE 880	HOUSTON	TX	77024-1235
WEST HOUSTON-BBU LTD	2201 MIDWAY RD STE 108P	CARROLLTON	TX	75006-5242
RODRIGUEZ JORGE	10822 TANNER RD	HOUSTON	TX	77041-7104
GRACE CHAPEL CHINESE	AMERICAN CHURCH 1055 BINGLE RD	HOUSTON	TX	77055-6637
DAD'S CLUB SWIM TEAM INC	1006 VOSS RD	HOUSTON	TX	77055-6632
TEXAS DEPARTMENT OF TRANSPORTATION	PO BOX 1386	HOUSTON	TX	77251-1386
QUADRI SYED F & YASMEEN	1118 JOSHUA LN	HOUSTON	TX	77055-6671
DAD'S CLUB SWIM TEAM INC	1006 VOSS RD	HOUSTON	TX	77055-6632
DAD'S CLUB SWIM TEAM INC	1006 VOSS RD	HOUSTON	TX	77055-6632
DAD'S CLUB SWIM TEAM INC	1006 VOSS RD	HOUSTON	TX	77055-6632
CITY OF HOUSTON	PO BOX 1562	HOUSTON	TX	77251-1562
PLD USLV NORTHWEST IC LP	1800 WAZEE ST STE 500	DENVER	CO	80202-2526
MYRMEX PROPERTIES 2 LLC	PO BOX 271046	HOUSTON	TX	77277-1046
SECURITY CAPITAL IND TR	1800 WAZEE ST	DENVER	CO	80202-1577
CHAPMAN HOWARD	PO BOX 42262	HOUSTON	TX	77242-2262
PPE BRITTMORE LP	675 BERING DR STE 550	HOUSTON	TX	77057
PPE BRITTMORE LP	675 BERING DR STE 550	HOUSTON	TX	77057-2273
KWK HOUSTON PROPERTIES LLC	PO BOX 19469	HOUSTON	TX	77224-9469
STATE OF TEXAS	PO BOX 1386	HOUSTON	TX	77251-1386
CITY OF HOUSTON	PO BOX 1562	HOUSTON	TX	77251-1562
CITY OF HOUSTON	PO BOX 1562	HOUSTON	TX	77251-1562
CITY OF HOUSTON	PO BOX 1562	HOUSTON	TX	77251-1562
TRICON SFR 2020 2 BORROWER LLC	1508 BROOKHOLLOW DR	SANTA ANA	CA	92705-5426
CITY OF HOUSTON	PO BOX 1562	HOUSTON	TX	77251-1562
PROLOGIS TEXAS III LLC	1800 WAZEE ST	DENVER	CO	80202-1577
ORTEGA JOSE M & ANA Y	2422 GARAPAN ST	HOUSTON	TX	77091-3038
VOLLERS IAN	1215 DRURY LN	HOUSTON	TX	77055-6833
KIMBROUGH JAMES R II	7620 BELLEWOOD DR	HOUSTON	TX	77055-6802
KIMBROUGH JAMES R II	7620 BELLEWOOD DR	HOUSTON	TX	77055-6802
KIMBROUGH JAMES R II	7620 BELLEWOOD DR	HOUSTON	TX	77055-6802
CITY OF HOUSTON	PO BOX 1562	HOUSTON	TX	77251-1562
CITY OF HOUSTON	PO BOX 1562	HOUSTON	TX	77251-1562

APPENDIX P
Water Well Owners
5-Mile Radius
7721 Pinemont Dr.
Houston, Texas 77040

Owner Name	Address	City	State	Zip Code
CURRENT OWNER	7802 BELLEWOOD DR	HOUSTON	TX	77055-6806
CURRENT OWNER	1212 DRURY LN	HOUSTON	TX	77055-6833
STANMORE / ADEF BLALOCK LP	675 BERING DR STE 860	HOUSTON	TX	77057-2129
RAMA BLALOCK APARTMENTS LLC	1200 BLALOCK RD STE 210	HOUSTON	TX	77055-6441
KFP LTD	2930 REVERE ST STE 300	HOUSTON	TX	77098-5607
JOHNSON DEBRA S	2418 PAUL QUINN ST	HOUSTON	TX	77091-4710
WEST HARRIS COUNTY MUD NO 1	PO BOX 73109	HOUSTON	TX	77273-3109
WEST HARRIS COUNTY MUD NO 1	PO BOX 73109	HOUSTON	TX	77273-3109
CAMERON RIG SOLUTIONS LLC	1430 ENCLAVE PKWY 2ND FLR	HOUSTON	TX	77077-2499
SLL TRANSPORTATION LLC	6413 W SAM HOUSTON PKWY N	HOUSTON	TX	77041-5102
TAJA PROPERTIES LLC	6429 W SAM HOUSTON PKWY N	HOUSTON	TX	77041-5102
UPSCALE BUILDERS INC	6206 THOMAS RD	HOUSTON	TX	77041-4911
TEX HOUS HOLDINGS LP	PO BOX 98019	SEATTLE	WA	98198-0019
OLDCASTLE APG WEST INC	4720 E COTTON GIN LOOP STE 200	PHOENIX	AZ	85040-4828
CURRENT OWNER	8910 DONYS DR	HOUSTON	TX	77040-1505
COKER ROBERT W & LINDA S	8226 IVAN REID DR	HOUSTON	TX	77040-2413
ROLLING FORK PUD	PO BOX 73109	HOUSTON	TX	77273-3109
ROLLING FORK PUD	6750 WEST LOOP SOUTH STE 865	BELLAIRE	TX	77401-4103
ORTIZ JESUS & SILVIA	9027 MAUNA LOA LN	HOUSTON	TX	77040-1512
TX NUEVA 2021 LLC	143 MANOR LAKE ESTATES DR	SPRING	TX	77379-3722
TX NUEVA 2021 LLC	143 MANOR LAKE ESTATES DR	SPRING	TX	77379-3722
CENTERPOINT ENERGY HOU ELE	PROPERTY TAX DEPT 38TH FLR PO BOX 1475	HOUSTON	TX	77251-1475
HARRIS COUNTY MUD NO 119	11500 NORTHWEST FWY STE 465	HOUSTON	TX	77092-6538
HARRIS COUNTY MUD NO 119	11500 NORTHWEST FWY STE 465	HOUSTON	TX	77092-6538
MOUNT HOUSTON LP	137 E STATE HWY 121 STE 115	COPPELL	TX	75019-7986
CITY OF HOUSTON	PO BOX 1562	HOUSTON	TX	77251-1562
HARRIS COUNTY MUD NO 119	11500 NORTHWEST FWY STE 465	HOUSTON	TX	77092-6538
SCOTT TONY	10660 WILSHIRE BLVD STE 1604	LOS ANGELES	CA	90024-7305
SCOTT TONY	10660 WILSHIRE BLVD STE 1604	LOS ANGELES	CA	90024-7305
BLACKROCK COMMERCIAL VENTURES II LLC	22303 ACORN CHASE DR	SPRING	TX	77389-4702
Z6000 LLC	6307 BRITTMOORE ROAD	HOUSTON	TX	77041-5116
6100 BRITTMOORE LTD	1771 UPLAND DR STE 101	HOUSTON	TX	77043-3513
BLACKROCK COMMERCIAL VENTURES II LLC	22303 ACORN CHASE DR	SPRING	TX	77389-4702
BLACKROCK COMMERCIAL VENTURES II LLC	22303 ACORN CHASE DR	SPRING	TX	77389-4702
6100 BRITTMOORE LTD	1771 UPLAND DR STE 101	HOUSTON	TX	77043-3513
SAI REALTY LLC	12003 ENSENADA CANYON LN	HOUSTON	TX	77041-6199
SAI REALTY LLC	12003 ENSENADA CANYON LN	HOUSTON	TX	77041-6199
KASSOUFF MARK D	6533 W SAM HOUSTON PKWY N	HOUSTON	TX	77041-5104
KASSOUFF MARK D	6533 W SAM HOUSTON PKWY N	HOUSTON	TX	77041-5104
BIG DIAMOND INC	PO BOX 1119	DRIPPING SPRINGS	TX	78620-1119
3000 BRITTMOORE ASSOCIATES LLC	PO BOX 470972	FORT WORTH	TX	76147-0972
HARRIS COUNTY FLOOD CONTROL DISTRICT	9900 NORTHWEST FWY	HOUSTON	TX	77092-8601
CMC STEEL FABRICATORS INC	PO BOX 911	SEGUIN	TX	78156-0911
RIZO-PATRON RAUL & ELSA	4 HILSHIRE OAKS CT	HOUSTON	TX	77055-7500
WOLFE MARVIN T JR	7802 BRYONWOOD DR	HOUSTON	TX	77055-6825
CITY OF HOUSTON	PO BOX 1562	HOUSTON	TX	77251-1562
NDA INVESTMENT LLC	PO BOX 31211	SAINT LOUIS	MO	63131-0211
NDA INVESTMENT LLC	PO BOX 31211	SAINT LOUIS	MO	63131-0211
NDA INVESTMENT LLC	PO BOX 31211	SAINT LOUIS	MO	63131-0211
NDA INVESTMENT LLC	PO BOX 31211	SAINT LOUIS	MO	63131-0211
CAVAZOS BALTAZAR	11117 N HOUSTON ROSSLYN RD	HOUSTON	TX	77088-1406
NDA INVESTMENT LLC	PO BOX 31211	SAINT LOUIS	MO	63131-0211
CAVAZOS BALTAZAR	11117 N HOUSTON ROSSLYN RD	HOUSTON	TX	77088-1406
MIRA INVESTMENTS LLC	5703 BRITTMOORE RD	HOUSTON	TX	77041-5614
SPRING VALLEY ONE CENTER LTD	8554 KATY FWY STE 301	HOUSTON	TX	77024-1804
HD DEVELOPMENT PROPERTIES LP	2455 PACES FERRY RD SE	ATLANTA	GA	30339-1834
PETTY JANE E	84 S CREEKSIDE CT	HOUSTON	TX	77055-7543
HD DEVELOPMENT PROPERTIES LP	2455 PACES FERRY RD SE	ATLANTA	GA	30339-1834
SPRING VALLEY ONE CENTER LTD	8554 KATY FWY UNIT 301	HOUSTON	TX	77024-1804
CENTERPOINT ENERGY HOU ELE	PO BOX 1475	HOUSTON	TX	77251-1475
9235 KATY FWY LP	PO BOX 19067	HOUSTON	TX	77224-9067
CENTERPOINT ENERGY HOU ELE	PO BOX 1475	HOUSTON	TX	77251-1475
WINDFERN FOREST UD	1001 FANNIN ST FL 27	HOUSTON	TX	77002-6706
WINDFERN FOREST UD	1001 FANNIN ST FL 27	HOUSTON	TX	77002-6706
CITY OF HOUSTON	PO BOX 1562	HOUSTON	TX	77251-1562
CITY OF HOUSTON	PO BOX 1562	HOUSTON	TX	77251-1562
CLAYMORE PARK LLC	PO BOX 857	RANCHO SANTA FE	CA	92067-0857
CITY OF HOUSTON	PO BOX 1562	HOUSTON	TX	77251-1562
HARRIS COUNTY FLOOD CONTROL DISTRICT	9900 NORTHWEST FWY	HOUSTON	TX	77092-8601
MOSAIC KENSINGTON LP	15021 KATY FREEWAY SUITE 580	HOUSTON	TX	77094-1900
MID AMERICA APARTMENTS TEXAS LP	6815 POPLAR AVE STE 500	GERMANTOWN	TN	38138-0612
MID AMERICA APARTMENTS TEXAS LP	6815 POPLAR AVE STE 500	GERMANTOWN	TN	38138-0612
WINDFERN FOREST UD	6935 BARNEY RD STE 110	HOUSTON	TX	77092-4443
WINDFERN FOREST UD	6935 BARNEY RD STE 110	HOUSTON	TX	77092-4443
WINDFERN FOREST UD	6935 BARNEY RD STE 110	HOUSTON	TX	77092-4443
TORRES MARIA MAGDALENA	8903 HOLLOW QUILL DR	HOUSTON	TX	77088-1440
ST PAUL FIRE & MARINE INS CO	385 WASHINGTON ST 9275-LC13A	SAINT PAUL	MN	55102-1309
WPP FINANCE LLC	5711 BRITTMOORE RD	HOUSTON	TX	77041-5614

APPENDIX P
Water Well Owners
5-Mile Radius
7721 Pinemont Dr.
Houston, Texas 77040

Owner Name	Address	City	State	Zip Code
LONGHORN MOBILE HOME COMMUNITY LTD	11007 SHORTHORN CIR	HOUSTON	TX	77041-5469
GSL INDUSTRIAL PARTNERS SUB THREE LP	5858 WESTHEIMER RD STE 800	HOUSTON	TX	77057-5777
ZOCH SHELTON PARTNERS LLC	115 W EL PRADO DR STE 3	SAN ANTONIO	TX	78212-2082
MIRA INVESTMENTS LLC	5703 BRITTMOORE RD	HOUSTON	TX	77041-5614
GSL INDUSTRIAL PARTNERS SUB THREE LP	5858 WESTHEIMER RD STE 800	HOUSTON	TX	77057-5777
INSTEEL WIRE PRODUCTS COMPANY	11020 TANNER RD	HOUSTON	TX	77041-7002
Z6000 LLC	6307 BRITTMOORE ROAD	HOUSTON	TX	77041-5116
INSTEEL WIRE PRODUCTS COMPANY	11020 TANNER RD	HOUSTON	TX	77041-7002
WPP FINANCE LLC	5711 BRITTMOORE RD	HOUSTON	TX	77041-5614
ST PAUL FIRE & MARINE INS CO	385 WASHINGTON ST 9275-LC13A	SAINT PAUL	MN	55102-1309
ESCATELLINGUEZ JORGE O	2023 MAPLETON DR	HOUSTON	TX	77043-2410
HILPERT REALTY LLC	1724 TOWNHURST DR	HOUSTON	TX	77043-2865
LCC & J LP	5110 BRAEBURN DR	BELLAIRE	TX	77401-4902
CITY OF HOUSTON	PO BOX 1562	HOUSTON	TX	77251-1562
HARRIS COUNTY MUD NO 119	11500 NORTHWEST FWY STE 465	HOUSTON	TX	77092-6538
CITY OF HOUSTON	PO BOX 1562	HOUSTON	TX	77251-1562
CITY OF HOUSTON	PO BOX 1562	HOUSTON	TX	77251-1562
KWK HOUSTON PROPERTIES LLC	PO BOX 19469	HOUSTON	TX	77224-9469
SITEONE LANDSCAPE SUPPLY	13727 NOEL RD STE 900	DALLAS	TX	75240-1355
AMTEX MACHINE PRODUCTS	4517 BRITTMOORE RD	HOUSTON	TX	77041-8005
AMTEX MACHINE PRODUCTS	4517 BRITTMOORE RD	HOUSTON	TX	77041-8005
SITEONE LANDSCAPE SUPPLY	13727 NOEL RD STE 900	DALLAS	TX	75240-1355
CENTERPOINT ENERGY HOU ELE	PO BOX 1475	HOUSTON	TX	77251-1475
CITY OF HOUSTON	PO BOX 1562	HOUSTON	TX	77251-1562
GUNTER DAVID T & BEATRIZ E	1221 TURNBURY OAK ST	HOUSTON	TX	77055-7016
CITY OF HOUSTON	PO BOX 1562	HOUSTON	TX	77251-1562
CITY OF HOUSTON	PO BOX 1562	HOUSTON	TX	77251-1562
CONGREGATION BETH ISRAEL	5600 N BRAESWOOD BLVD	HOUSTON	TX	77096-2908
CROWN BUSINESS PARK INC	5701 BINGLE RD STE A1	HOUSTON	TX	77092-2155
CITY OF HOUSTON	PO BOX 1562	HOUSTON	TX	77251-1562
CITY OF HOUSTON	PO BOX 1562	HOUSTON	TX	77251-1562
CITY OF HOUSTON	PO BOX 1562	HOUSTON	TX	77251-1562
WYNNE INGRID ROA & MICHAEL JOHN	8724 CAVELL LN	HOUSTON	TX	77055-6620
ROYAL ALBATROSS FUND LP	1130 ENCLAVE PARKWAY	HOUSTON	TX	77077-1606
MME INTERESTS	6533 W SAM HOUSTON PKWY N	HOUSTON	TX	77041-5104
RIOS ADELAIDO & ALMA	11018 KIRWIN LN	HOUSTON	TX	77041-5411
SODSATHIT CHAYA	8449 BREEN DR	HOUSTON	TX	77064-8454
AVILA HECTOR M	7611 SALGE DR	HOUSTON	TX	77040-3854
RRANSOM INVESTMENT LP	8515 BREEN DR	HOUSTON	TX	77064-8408
MPC HOUSTON LLC	PO BOX 560248	DALLAS	TX	75356-0248
NABORS DRILLING USA INC	515 W GREENS RD STE 1200	HOUSTON	TX	77067-4536
RRANSOM INVESTMENT LP	8515 BREEN DR	HOUSTON	TX	77064-8408
MPC HOUSTON LLC	PO BOX 560248	DALLAS	TX	75356-0248
MPC HOUSTON LLC	PO BOX 560248	DALLAS	TX	75356-0248
SODSATHIT CHAYA	8449 BREEN DR	HOUSTON	TX	77064-8454
FLOR REALTY HOUSTON LLC	3539 N 700 W	GREENFIELD	IN	46140-8272
CITY OF HOUSTON	PO BOX 1562	HOUSTON	TX	77251-1562
M2 PROPERTIES LTD	6119 FULTON ST	HOUSTON	TX	77022-5901
VALBRUNA STAINLESS INC	8105 BREEN DR	HOUSTON	TX	77064-8419
VALBRUNA STAINLESS INC	8105 BREEN DR	HOUSTON	TX	77064-8419
PINEDA ELVIRA & ANGEL	8002 GARRISON POINT DR	HOUSTON	TX	77040-1473
MELGAR JOSE	8019 WIND FOREST DR	HOUSTON	TX	77040-2201
MELGAR JOSE	8019 WIND FOREST DR	HOUSTON	TX	77040-2201
PNB ENTERPRISES	14403 LEGEND FALLS CT	HOUSTON	TX	77083-5777
CCI BRITTMOORE PARK I LP	500 N CAPITAL OF TEXAS BUILDING 1 STE200	AUSTIN	TX	78746-3334
AQUA TEXAS INC	1106 CLAYTON LN STE 400W	AUSTIN	TX	78723-2476
AQUA TEXAS INC	1106 CLAYTON LN STE 400W	AUSTIN	TX	78723-2476
AQUA TEXAS INC	1106 CLAYTON LN STE 400W	AUSTIN	TX	78723-2476
AQUA TEXAS INC	1106 CLAYTON LN STE 400W	AUSTIN	TX	78723-2476
COUNTY OF HARRIS	PO BOX 1525	HOUSTON	TX	77251-1525
AQUA TEXAS INC	1106 CLAYTON LN STE 400W	AUSTIN	TX	78723-2476
CCI BRITTMOORE PARK I LP	500 N CAPITAL OF TEXAS BUILDING 1 STE200	AUSTIN	TX	78746-3334
ESCALANTE SALOMON R	11038 DYSON LN	HOUSTON	TX	77041-5002
MARTINEZ DOROTEO & MARIANA	11010 MELBA LN	HOUSTON	TX	77041-5423
MCINTYRE DANIEL & LOURDES T	6003 BRITTMOORE RD	HOUSTON	TX	77041-5621
6100 BRITTMOORE LTD	1771 UPLAND DR STE 101	HOUSTON	TX	77043-3513
IGLESIA CRISTIANA SOBRE LA ROCA INC	5959 MCGINTY DR	HOUSTON	TX	77041-5420
ECHO RE INVESTORS LLC	952 ECHO LN STE 130	HOUSTON	TX	77024-2762
SPRING BRANCH ISD	PO BOX 19037	HOUSTON	TX	77224-9037
QUINTESSA HOMES OF TEXAS INC	8215 LONG POINT RD STE 31	HOUSTON	TX	77055
HAMED AZIZA	10315 IVY HOLLOW LN	CYPRESS	TX	77433-1386
RAYSON COMPANY	PO BOX 920883	HOUSTON	TX	77292-0883
WEINGARTEN REALTY INVESTORS	500 NORTH BROADWAY STE 201	JERICHO	NY	11753-2122
2007 KATANIA LLC	101 N TRYON ST	CHARLOTTE	NC	28255-0001
WEINGARTEN REALTY INVESTORS	500 NORTH BROADWAY STE 201	JERICHO	NY	11753-2122
WEINGARTEN REALTY INVESTORS	500 NORTH BROADWAY STE 201	JERICHO	NY	11753-2122
WEINGARTEN REALTY INVESTORS	500 NORTH BROADWAY STE 201	JERICHO	NY	11753-2122
WEINGARTEN REALTY INVESTORS	500 NORTH BROADWAY STE 201	JERICHO	NY	11753-2122

APPENDIX P
Water Well Owners
5-Mile Radius
7721 Pinemont Dr.
Houston, Texas 77040

Owner Name	Address	City	State	Zip Code
WEINGARTEN REALTY INVESTORS	500 NORTH BROADWAY STE 201	JERICO	NY	11753-2122
WEINGARTEN REALTY INVESTORS	500 NORTH BROADWAY STE 201	JERICO	NY	11753-2122
WEINGARTEN REALTY INVESTORS	500 NORTH BROADWAY STE 201	JERICO	NY	11753-2122
WEINGARTEN REALTY INVESTORS	500 NORTH BROADWAY STE 201	JERICO	NY	11753-2122
MOODY NATIONAL VILLAGE CENTER LLC	9655 KATY FREEWAY STE 600	HOUSTON	TX	77024-1385
SMITH JIM R	1400 POST OAK BLVD STE 900	HOUSTON	TX	77056-6657
WEINGARTEN REALTY INVESTORS	500 NORTH BROADWAY STE 201	JERICO	NY	11753-2122
KAY MICHAEL N	10518 CHATTERTON DR	HOUSTON	TX	77043-3204
STATE OF TEXAS	PO BOX 1386	HOUSTON	TX	77251-1386
STATE OF TEXAS	PO BOX 1386	HOUSTON	TX	77251-1386
STATE OF TEXAS	PO BOX 1386	HOUSTON	TX	77251-1386
STATE OF TEXAS	PO BOX 1386	HOUSTON	TX	77251-1386
STATE OF TEXAS	PO BOX 1386	HOUSTON	TX	77251-1386
FIRE PROTECTION & MECHANIC SVC INC	6950 W SAM HOUSTON PKWY N	HOUSTON	TX	77041-4023
CITY OF HOUSTON	PO BOX 1562	HOUSTON	TX	77251-1562
CITY OF HOUSTON	PO BOX 1562	HOUSTON	TX	77251-1562
CITY OF HOUSTON	PO BOX 1562	HOUSTON	TX	77251-1562
UNITED STATES OF AMERICA	PO BOX 1229	GALVESTON	TX	77553-1229
ELKHALIL NAJI	12034 N YOUNGWOOD LN	HOUSTON	TX	77043-1014
CENTERPOINT ENERGY HOU ELE	PO BOX 1475	HOUSTON	TX	77251-1475
6530 BRITTMORE INC	10806 PAULUS DR	HOUSTON	TX	77041-5131
SWONKE RONALD A & SUSAN	27082 RILEY RD	WALLER	TX	77484-6134
MME INTERESTS	6533 W SAM HOUSTON PKWY N	HOUSTON	TX	77041-5104
SWONKE RONALD A & SUSAN	27082 RILEY RD	WALLER	TX	77484-6134
INDUSTRIAL SUITES NW I LP	1711 SEMPRONIUS RD	CHAPPELL HILL	TX	77426-3711
SERVICE MASTER POOL SERV	10802 PAULUS DR	HOUSTON	TX	77041-5131
PAULUS WAREHOUSES LLC	10819 PAULUS DR	HOUSTON	TX	77041-5108
PEDRAZA JOB D	11306 FOREST VALLEY DR	HOUSTON	TX	77065-2936
6530 BRITTMORE INC	10806 PAULUS DR	HOUSTON	TX	77041-5131
SWISHER HUBERT P	10818 DONNA DR	HOUSTON	TX	77041-5133
LOPEZ GERARDO AND MARIA	11014 MAIZE LN	HOUSTON	TX	77041-5020
SWISHER HUBERT P	10818 DONNA DR	HOUSTON	TX	77041-5133
INDUSTRIAL SUITES NW II LP	1711 SEMPRONIUS RD	CHAPPELL HILL	TX	77426-3711
GECKO HOLDINGS LP	6126 SARATOGA SPRINGS LN	HOUSTON	TX	77041-6072
PAULUS WAREHOUSES LLC	10819 PAULUS DR	HOUSTON	TX	77041-5108
BRITTMORE MEADOWS GARET LLC	2121 BRITTMORE RD STE 2200	HOUSTON	TX	77043-2220
GECKO HOLDINGS LP	6126 SARATOGA SPRINGS LN	HOUSTON	TX	77041-6072
LIBERTY PROPERTY LTD PTNRSHIP	1800 WAZEE ST STE 500	DENVER	CO	80202-2526
MAYO A L & ANGELIA	PO BOX 801922	HOUSTON	TX	77280-1922
MEMORIAL VILLAGE WA	8955 GAYLORD DR	HOUSTON	TX	77024-2903
MEMORIAL VILLAGE WA	8955 GAYLORD DR	HOUSTON	TX	77024-2903
MEMORIAL VILLAGE WA	8955 GAYLORD DR	HOUSTON	TX	77024-2903
MEMORIAL VILLAGE WA	8955 GAYLORD DR	HOUSTON	TX	77024-2903
HARRIS COUNTY FLOOD CONTROL DISTRICT	9900 NORTHWEST FWY	HOUSTON	TX	77092-8601
BREAD LIFE CHURCH INC	1450 W SAM HOUSTON PKWY N STE 113	HOUSTON	TX	77043-3135
BREAD LIFE CHURCH INC	1450 W SAM HOUSTON PKWY N STE 113	HOUSTON	TX	77043-3135
CITY OF HOUSTON	PO BOX 1562	HOUSTON	TX	77251-1562
CONSISTENCY INVESTMENTS LLC	4511 HIGHWAY 6 N STE A	HOUSTON	TX	77084-3484
VELASQUEZ MERLITA A	6222 BALLINA CANYON LN	HOUSTON	TX	77041-6029
LANDA FAMILY LIVING TRUST	15341 CLEVEDON LN	JERSEY VILLAGE	TX	77040-1314
LEVICAL HEDWIG VILLAGE LP	4500 BISSONNET ST STE 300	BELLAIRE	TX	77401-3123
KFP LTD	2930 REVERE ST STE 300	HOUSTON	TX	77098-5607
MOODY VILLAGE TOWERS DST	9655 KATY FWY STE 600	HOUSTON	TX	77024-1385
CURRENT OWNER	7742 ALLEGRO DR	HOUSTON	TX	77040-2532
CITY OF HOUSTON	PO BOX 1562	HOUSTON	TX	77251-1562
CENTERPOINT ENERGY HOU ELE	PROPERTY TAX DEPT 38TH FLR PO BOX 1475	HOUSTON	TX	77251-1475
TTHP INCORPORATION	3002 DECKER FIELD LN	PEARLAND	TX	77584-3767
ALLIED TUBE & CONDUIT CORP	16100 LATHROP AVE	HARVEY	IL	60426-6021
CURRENT OWNER	7742 ALLEGRO DR	HOUSTON	TX	77040-2532
CLEAN BREEN HOLDINGS LLC	17207 TELGE RD	CYPRESS	TX	77429-1334
CLEAN BREEN HOLDINGS LLC	17207 TELGE RD	CYPRESS	TX	77429-1334
CURRENT OWNER	7742 ALLEGRO DR	HOUSTON	TX	77040-2532
COUNTY OF HARRIS	PO BOX 1525	HOUSTON	TX	77251-1525
BERRY WALTER SR & VIVIAN	2715 GARFIELD ST	HOUSTON	TX	77088-5763
CITY OF HOUSTON	PO BOX 1562	HOUSTON	TX	77251-1562
BERRY WALTER SR & VIVIAN	2715 GARFIELD ST	HOUSTON	TX	77088-5763
BERRY WALTER SR & VIVIAN	2715 GARFIELD ST	HOUSTON	TX	77088-5763
EARTHMAN FUNERAL DIRECTORS-HUNTERS CREEK	PO BOX 130548	HOUSTON	TX	77219-0548
HSIEH WENDELL W T &	8403 WAYNEMER WAY	HOUSTON	TX	77040-1532
FOUR SEASONS BUSINESS PARK I LLC	5825 W SAM HOUSTON PKWY N	HOUSTON	TX	77041-5137
TSM VENTURES INC	301 N NEIL ST STE 400	CHAMPAIGN	IL	61820
JERSEY VILLAGE UTILITIES	(WATER PLANT SITE)			
JERSEY VILLAGE UTILITIES	(WATER PLANT SITE)			
CITY OF JERSEY VILLAGE	16501 JERSEY DRIVE	HOUSTON	TX	77040
CITY OF HOUSTON	PO BOX 1562	HOUSTON	TX	77251-1562
CITY OF JERSEY VILLAGE	16501 JERSEY DRIVE	HOUSTON	TX	77040
ROGERS KATHERINE S	11968 BRADY RD	JACKSONVILLE	FL	32223-1850
ROGERS KATHERINE S	11968 BRADY RD	JACKSONVILLE	FL	32223-1850

APPENDIX P
Water Well Owners
5-Mile Radius
7721 Pinemont Dr.
Houston, Texas 77040

Owner Name	Address	City	State	Zip Code
STATE OF TEXAS	PO BOX 1386	HOUSTON	TX	77251-1386
HY BROOKHOLLOW LLC	9555 W SAM HOUSTON PKWY S STE 250	HOUSTON	TX	77099-2145
S O DANGERFIELD AND SONS INC	PO BOX 38549	HOUSTON	TX	77238-8549
ALDINE ISD	14910 ALDINE WESTFIELD RD	HOUSTON	TX	77032-3028
ALDINE ISD	14910 ALDINE WESTFIELD RD	HOUSTON	TX	77032-3028
ALDINE ISD	14910 ALDINE WESTFIELD RD	HOUSTON	TX	77032-3028
ALDINE ISD	14910 ALDINE WESTFIELD RD	HOUSTON	TX	77032-3028
SPRING BRANCH ISD	PO BOX 19037	HOUSTON	TX	77224-9037
WEEDN ELIZABETH	PO BOX 19262	HOUSTON	TX	77224-9262
SPRING BRANCH ISD	PO BOX 19037	HOUSTON	TX	77224-9037
USA WASTE OF TEXAS LANDFILLS INC	PO BOX 1450	CHICAGO	IL	60690-1450
USA WASTE OF TEXAS LANDFILLS INC	PO BOX 1450	CHICAGO	IL	60690-1450
TOMEK JULIE & RICHARD E	8414 LYLEWOOD CT	HOUSTON	TX	77040-1554
CITY OF HOUSTON	PO BOX 1562	HOUSTON	TX	77251-1562
CITY OF HOUSTON	PO BOX 1562	HOUSTON	TX	77251-1562
CITY OF HOUSTON	PO BOX 1562	HOUSTON	TX	77251-1562
CITY OF HOUSTON	PO BOX 1562	HOUSTON	TX	77251-1562
ZUBIETA SANTIAGO & NINFA	10325 MAYFIELD RD	HOUSTON	TX	77043-4217
TRIPATHI HOLDINGS LLC	6610 TRENTON LAKE LN	HOUSTON	TX	77041-7329
GARCIA ROBERT F & SONIA V	7634 CLOVER CANYON CIR	HOUSTON	TX	77095-4034
STARSHIP ENTERPRISES LLC	16210 COLEBURN DR	HOUSTON	TX	77095-4657
STARSHIP ENTERPRISES LLC	16210 COLEBURN DR	HOUSTON	TX	77095-4657
C M C STEEL FABRICATORS	PO BOX 911	SEGUIN	TX	78156-0911
C M C STEEL FABRICATORS	PO BOX 911	SEGUIN	TX	78156-0911
GLASS & DOOR INTERNAT'L INC	2002 BRITTMOORE RD	HOUSTON	TX	77043-2209
WESTERMAN DOYLE WAYNE SR	8136 FAIRBANKS N HOUSTON RD	HOUSTON	TX	77064-8404
LIN SIYANG	2112 CHICO AVE	SOUTH EL MONTE	CA	91733-1620
LIN SIYANG	2112 CHICO AVE	SOUTH EL MONTE	CA	91733-1620
COTNER MANAGEMENT LLC	21315 FAIRHAVEN MEADOW DR	CYPRESS	TX	77433-3583
LIN SIYANG	2112 CHICO AVE	SOUTH EL MONTE	CA	91733-1620
LIN SIYANG	2112 CHICO AVE	SOUTH EL MONTE	CA	91733-1620
OAKS LARRY & KELLI M	16410 SADDLE RIDGE PASS	CYPRESS	TX	77433-5938
OAKS LARRY & KELLI M	16410 SADDLE RIDGE PASS	CYPRESS	TX	77433-5938
USA WASTE OF TEXAS LANDFILLS INC	PO BOX 1450	CHICAGO	IL	60690-1450
CENTERPOINT ENERGY HOU ELE	PO BOX 1475	HOUSTON	TX	77251-1475
FAN KENNETH CHEN	26 SADDLEBROOK LN	HOUSTON	TX	77024-3404
WHILDEN WADE H JR	22 SADDLEBROOK LN	HOUSTON	TX	77024-3404
FAN KENNETH CHEN	26 SADDLEBROOK LN	HOUSTON	TX	77024-3404
CROWN CASTLE USA INC	4017 WASHINGTON RD PMB353	CANONSBURG	PA	15317-2510
WOODLAWN GDN OF MEMORIES	PO BOX 19001	HOUSTON	TX	77224-9001
BAER HOLDINGS GROUP LLC	6825 BREEN RD	HOUSTON	TX	77086-3719
WISHKOSKI MARGARET	6712 BREEN DR	HOUSTON	TX	77086-3718
PONCE REYNALDO & GLORIA	6710 BREEN DR	HOUSTON	TX	77086-3718
GBH PROPERTIES LLC	PO BOX 1408	MONTGOMERY	TX	77356-1408
WHITEING LESTER M SR ET AL	2111 S SHADOW GROVE LN	RICHMOND	TX	77406-2427
BACHI LLP	7019 BREEN DR	HOUSTON	TX	77086-3723
GREGG STEVE & KAREN	15714 BALDSWELLE DR	TOMBALL	TX	77377-8647
BERNAL FLORA P	6918 BREEN DR	HOUSTON	TX	77086-3722
BERNAL FLORA P	6918 BREEN DR	HOUSTON	TX	77086-3722
WHITEING LESTER M SR ET AL	2111 S SHADOW GROVE LN	RICHMOND	TX	77406-2427
BREEN PARTNERS LLC	PO BOX 692149	HOUSTON	TX	77269-2149
GREGG STEVE & KAREN	15714 BALDSWELLE DR	TOMBALL	TX	77377-8647
BAER HOLDINGS GROUP LLC	6825 BREEN RD	HOUSTON	TX	77086-3719
BREEN PARTNERS LLC	PO BOX 692149	HOUSTON	TX	77269-2149
KIM TRAN CORPORATION	6615 BREEN DR	HOUSTON	TX	77086-3842
THE BAER HOLDINGS GROUP LLC	6825 BREEN RD	HOUSTON	TX	77086-3719
HARRIS COUNTY FLOOD CONTROL DISTRICT	9900 NORTHWEST FWY	HOUSTON	TX	77092-8601
HAMILTON ROBERT S SR & MIRIAM Y	3415 GOLD CANDLE DR	SPRING	TX	77388-5250
KIM TRAN CORPORATION	6615 BREEN DR	HOUSTON	TX	77086-3842
REED TIMOTHY M	6822 BREEN DR	HOUSTON	TX	77086-3720
GREGG STEVE R	15714 BALDSWELLE DR	TOMBALL	TX	77377-8647
BREEN PARTNERS LLC	PO BOX 692149	HOUSTON	TX	77269-2149
POLJO GRACIELA	6938 SHINING SUMAC AVE	HOUSTON	TX	77084-6529
MURPHEY TOM II	11503 PINOLE LANE CT	HOUSTON	TX	77066-3828
MURPHEY TOM II	11503 PINOLE LANE CT	HOUSTON	TX	77066-3828
TT INVESTMENT CO	1503 N POST OAK RD	HOUSTON	TX	77055-5409
TLV ENTERPRISES INC	1523 N POST OAK RD	HOUSTON	TX	77055-
NGUYEN JAMES	5830 E POST OAK LN	HOUSTON	TX	77055-5054
NGUYEN JAMES	5830 E POST OAK LN	HOUSTON	TX	77055-5054
CITY OF HOUSTON	PO BOX 1562	HOUSTON	TX	77251-1562
CITY OF HOUSTON	PO BOX 1562	HOUSTON	TX	77251-1562
LIN SIYANG	2112 CHICO AVE	SOUTH EL MONTE	CA	91733-1620
NABORS DRILLING USA INC	515 W GREENS RD STE 1200	HOUSTON	TX	77067-4536
CITY OF HOUSTON	PO BOX 1562	HOUSTON	TX	77251-1562
WISINGER FAMILY TRUST	38521 OAKTREE LOOP	MURRIETA	CA	92562-3006
WISINGER FAMILY TRUST	38521 OAKTREE LOOP	MURRIETA	CA	92562-3006
CLAY - CMBS #3 LP	PO BOX 37109	HOUSTON	TX	77237-7109
CLAY - CMBS #3 LP	PO BOX 37109	HOUSTON	TX	77237-7109

APPENDIX P
Water Well Owners
5-Mile Radius
7721 Pinemont Dr.
Houston, Texas 77040

Owner Name	Address	City	State	Zip Code
CLAY - CMBS #3 LP	PO BOX 37109	HOUSTON	TX	77237-7109
CLAY - CMBS #3 LP	PO BOX 37109	HOUSTON	TX	77237-7109
CENTERPOINT ENERGY HOU ELE	PO BOX 1475	HOUSTON	TX	77251-1475
GODWIN RICK	7150 BREEN DR	HOUSTON	TX	77086-3629
TRAN BA INVESTMENT GROUP LLC	3418 HIGHWAY 6 S STE B-395	HOUSTON	TX	77082-4206
GREG & DAWN DVORACHEK FAMILY LIMITED	14958 INVERRARY DR	HOUSTON	TX	77095-2805
9902 EAST HARDY LP	6039 THOMAS RD BLDG B	HOUSTON	TX	77041-4934
AMERICAN PIONEER INV INC	8556 KATY FWY STE 128	HOUSTON	TX	77024-1806
9902 EAST HARDY LP	6039 THOMAS RD BLDG B	HOUSTON	TX	77041-4934
9902 EAST HARDY LP	6039 THOMAS RD BLDG B	HOUSTON	TX	77041-4934
CORTEZ MANOLO	7015 SPINDLE DR	HOUSTON	TX	77086-3715
NGUYEN HUONG LY	7105 SPINDLE DR	HOUSTON	TX	77086-3623
GODWIN RICK	7150 BREEN DR	HOUSTON	TX	77086-3629
ALLIED TUBE & CONDUIT CORP	16100 LATHROP AVE	HARVEY	IL	60426-6021
AMERICAN PIONEER INV INC	8556 KATY FWY STE 128	HOUSTON	TX	77024-1806
TRAN BA INVESTMENT GROUP LLC	3418 HIGHWAY 6 S STE B-395	HOUSTON	TX	77082-4206
GODWIN RICK	7150 BREEN DR	HOUSTON	TX	77086-3629
NGUYEN HUONG LY	7105 SPINDLE DR	HOUSTON	TX	77086-3623
GREG & DAWN DVORACHEK FAMILY LIMITED	14958 INVERRARY DR	HOUSTON	TX	77095-2805
TAVERAS MELIDA	12310 BRENTLEYWOOD LN	HOUSTON	TX	77070-5535
AMERICAN PIONEER INV INC	8556 KATY FWY STE 128	HOUSTON	TX	77024-1806
9902 EAST HARDY LP	6039 THOMAS RD BLDG B	HOUSTON	TX	77041-4934
9902 EAST HARDY LP	6039 THOMAS RD BLDG B	HOUSTON	TX	77041-4934
BINH JOSEPH	7947 REDLAND WOODS DR	HOUSTON	TX	77040-6072
GODWIN RICK	7150 BREEN DR	HOUSTON	TX	77086-3629
BINH JOSEPH	7947 REDLAND WOODS DR	HOUSTON	TX	77040-6072
PENNINGTON DARRELL R	835 KUHLMAN RD	HOUSTON	TX	77024-3105
MARTINEZ CARMEN	5435 HARPER FOREST DR	HOUSTON	TX	77088-2705
BELLAGIO APARTMENTS LP	10351 SANTA MONICA BLVD STE 270	LOS ANGELES	CA	90025-6935
WALLACE & MARIE DILLARD	16060 DILLARD DR STE 200	JERSEY VILLAGE	TX	77040-2084
USA SENATE AVE SELF STORAGE LLC	PO BOX 71870 6890 S 2300 E	SALT LAKE CITY	UT	84171-0870
ABC CHILDRENS ACADEMY INC	7380 SENATE AVE	HOUSTON	TX	77040-3042
CITY OF JERSEY VILLAGE	16501 JERSEY DRIVE	HOUSTON	TX	77040
CITY OF JERSEY VILLAGE	16501 JERSEY DRIVE	HOUSTON	TX	77040
CRUZ ABRAHAM	691 PETROLEUM RD	COLDSRING	TX	77331-7908
NORRISEAL WELLMARK INC	2445 TECHNOLOGY FOREST BLVD BLDG 4 FL 12	SPRING	TX	77381-5205
COUNTY OF HARRIS	PO BOX 1525	HOUSTON	TX	77251-1525
EBH - NH BRITTMORE LP	4001 W SAM HOUSTON PKWY N STE 100	HOUSTON	TX	77043-1236
EBH - NH BRITTMORE LP	4001 W SAM HOUSTON PKWY N STE 100	HOUSTON	TX	77043-1236
MOLA PROPERTIES INC	4002 BROOKDALE CT	SUGAR LAND	TX	77479-4191
EBH - NH BRITTMORE LP	4001 W SAM HOUSTON PKWY N STE 100	HOUSTON	TX	77043-1236
FOUR SEASONS BUSINESS PARK II LTD	5825 W SAM HOUSTON PKWY N	HOUSTON	TX	77041-5137
EBH - NH BRITTMORE LP	4001 W SAM HOUSTON PKWY N STE 100	HOUSTON	TX	77043-1236
NORTH LOOP WEST LLC	1 RIVERWAY STE 1200	HOUSTON	TX	77056
CITY OF HOUSTON	PO BOX 1562	HOUSTON	TX	77251-1562
CITY OF HOUSTON	PO BOX 1562	HOUSTON	TX	77251-1562
RICHARDS SAMANTHA DEAN & HAYWOOD	2934 ELLINGTON ST	HOUSTON	TX	77088-4516
NFA HETTIG INC	5325 KATY FRWY UNIT 1	HOUSTON	TX	77007-2287
BARNES CHRISTIAN N & CHRISTO	2908 BLUE SKY ST	HOUSTON	TX	77088-4504
WILLIAM CHARLES	5838 PHILLIPS ST	HOUSTON	TX	77091-4044
LONG DAVID C & DEBRA S	811 WADE HAMPTON DR	HOUSTON	TX	77024-3117
LONG DAVID C & DEBRA S	811 WADE HAMPTON DR	HOUSTON	TX	77024-3117
ROSE JULES H & IRVING B	3610 PINEMONT DR	HOUSTON	TX	77018-1334
OPI VENTURES LLC	21 WATERWAY AVE STE 425	SPRING	TX	77380-3123
OPI VENTURES LLC	21 WATERWAY AVE STE 425	SPRING	TX	77380-3123
T AND B HOUSTON HOLDINGS LLC	3714 PINEMONT DR	HOUSTON	TX	77018-1220
TEXPOWER ASSET LLCMANAGEMENT	5000 GULF FWY BLDG 5 LAB 146	HOUSTON	TX	77023-4634
THREE DIAMOND CAPITAL BRITTMORE LLC	831 CROSSBRIDGE DR	SPRING	TX	77373-3501
THREE DIAMOND CAPITAL BRITTMORE LLC	831 CROSSBRIDGE DR	SPRING	TX	77373-3501
THREE DIAMOND CAPITAL BRITTMORE LLC	831 CROSSBRIDGE DR	SPRING	TX	77373-3501
THREE DIAMOND CAPITAL BRITTMORE LLC	831 CROSSBRIDGE DR	SPRING	TX	77373-3501
IGLESIA CRISTIANA AMOR Y RESTAURACION	1610 CAMPBELL RD	HOUSTON	TX	77055-4608
CEPEDA CARLOS A	6604 BREEN DR	HOUSTON	TX	77086-3843
LOPEZ OSCAR R	10218 TRADEWINDS DR	HOUSTON	TX	77086-2130
PHAM VUONG	6519 BREEN DR	HOUSTON	TX	77086-3840
LANDRIAN LINDA E	9239 SANDSTONE ST	HOUSTON	TX	77036-6041
DAVIS NATHAN L JR	6715 SPINDLE DR	HOUSTON	TX	77086-3725
ROBLES PASTOR & YESENIA	6515 SPINDLE DR	HOUSTON	TX	77086-3827
PYE ALOYSIUS J JR	6711 SPINDLE DR	HOUSTON	TX	77086-3725
LUU DOMINIC T	6601 BREEN DR	HOUSTON	TX	77086-3842
VALLADARES ADALEYDA	6709 SPINDLE DR	HOUSTON	TX	77086-3725
VALLADARES ADALEYDA	6709 SPINDLE DR	HOUSTON	TX	77086-3725
NGUYEN KIM NHA	6712 SPINDLE DR	HOUSTON	TX	77086-3726
PROACTIVE INVESTMENTS INC	25715 OVERLAKE DR	SPRING	TX	77380-2028
LINDSEY HELENE	5102 FARB DR	HOUSTON	TX	77016-2910
VINCENT DINH &	10523 SEAFORD DR	HOUSTON	TX	77089-1423
LOPEZ OSCAR R	10218 TRADEWINDS DR	HOUSTON	TX	77086-2130
LUGO GUADALUPE	6202 VISTA CAMINO DR	HOUSTON	TX	77083-1405

APPENDIX P
Water Well Owners
5-Mile Radius
7721 Pinemont Dr.
Houston, Texas 77040

Owner Name	Address	City	State	Zip Code
LUGO GUADALUPE	6202 VISTA CAMINO DR	HOUSTON	TX	77083-1405
RAMOS MAURICIO DELVALLE	37 SADDLEBROOK LN	HOUSTON	TX	77024-3404
SMITH JIM R	1 CVS DR # 2320	WOONSOCKET	RI	02895-6146
MCW G LLC	945 BUNKER HILL STE 400	HOUSTON	TX	77024-1363
SPRING BRANCH ISD	955 CAMPBELL RD	HOUSTON	TX	77024-2803
COYOTE MM LLC	400 PERIMETER CENTER TER NE STE 800	ATLANTA	GA	30346-1235
MARTINDALE VENTURES LLC	7037 BRITTMOORE RD	HOUSTON	TX	77041-3210
MARTINDALE VENTURES LLC	7037 BRITTMOORE RD	HOUSTON	TX	77041-3210
MARTIN & MARTIN REAL ESTATE PARTNERSHIP	PO BOX 40696	HOUSTON	TX	77240-0696
7011 BRITTMOORE ROAD LLC	7011 BRITTMOORE RD	HOUSTON	TX	77041-3229
MARTIN & MARTIN REAL ESTATE PARTNERSHIP	PO BOX 40696	HOUSTON	TX	77240-0696
TEXPOWER ASSET MANAGEMENT LLC	5000 GULF FWY BLDG 5 LAB 146	HOUSTON	TX	77023-
T C PORT NORTHWEST DEVELOPMENT LLC	PO BOX 30428	CHARLOTTE	NC	28230-0428
TEXPOWER ASSET MANAGEMENT LLC	5000 GULF FWY BLDG 5 LAB 146	HOUSTON	TX	77023-
SANFILL INC	PO BOX 1450	CHICAGO	IL	60690-1450
PARADA JOSE NELSON	6314 BREEN DR	HOUSTON	TX	77086-3837
MARIN CELIA ARBELICA	6221 SPINDLE DR	HOUSTON	TX	77086-3933
DINH KENNY QUOC K	6520 BREEN DR # A	HOUSTON	TX	77086-3841
ALLIANCE ANTOINE LP & NGO KHOA	9249 ANTOINE DR	HOUSTON	TX	77086-3947
GONZALEZ JORGE & BEATRIZ	6405 SPINDLE DR	HOUSTON	TX	77086-3825
DR & H II LP	16433 JERSEY HOLLOW DR	JERSEY VILLAGE	TX	77040-1133
TRAN HANH D & THANH N	5714 CHIPPEWA BLVD	HOUSTON	TX	77086-4008
ASTON PHILIP J	6308 SPINDLE DR	HOUSTON	TX	77086-3824
IGLESIA BAUTISTA LIBERTAD	6111 BREEN DR	HOUSTON	TX	77086-3943
IGLESIA BAUTISTA LIBERTAD	6111 BREEN DR	HOUSTON	TX	77086-3943
SADA VIRGINIA	6501 BREEN DR	HOUSTON	TX	77086-3840
DR & H II LP	16433 JERSEY HOLLOW DR	JERSEY VILLAGE	TX	77040-1133
QUINTANA ARLETH	6306 SPINDLE DR	HOUSTON	TX	77086-3824
CERDA AMANCIO & LORENA A	6410 BREEN DR	HOUSTON	TX	77086-3839
CERDA AMANCIO & LORENA A	6410 BREEN DR	HOUSTON	TX	77086-3839
COUNTY OF HARRIS ET AL	PO BOX 1525	HOUSTON	TX	77251-1525
AYALA CARLOS M & NORMA E	6210 BREEN DR	HOUSTON	TX	77086-3946
CERDA AMANCIO & LORENA A	6410 BREEN DR	HOUSTON	TX	77086-3839
VAZQUEZ ANA	6325 SPINDLE DR	HOUSTON	TX	77086-3823
MENDOZA GUILLERMO & MARIA O	8003 ENSEMBLE DR	HOUSTON	TX	77040-2477
VEGA JULIO S & NOEMI A	11715 EUCLAIRE DR	HOUSTON	TX	77086-3829
HERNANDEZ BENIGNO	11100 KEYSTONE TIMBER DR	CONROE	TX	77303-3167
HERNANDEZ ROGELIO L & NORMA A	6304 SPINDLE DR	HOUSTON	TX	77086-3824
IGLESIA BAUTISTA L	6111 BREEN DR	HOUSTON	TX	77086-3943
IGLESIA BAUTISTA LIBERTAD	6111 BREEN DR	HOUSTON	TX	77086-3943
ALLIANCE ANTOINE LP & NGO KHOA	9249 ANTOINE DR	HOUSTON	TX	77086-3947
PARADA JOSE NELSON	6314 BREEN DR	HOUSTON	TX	77086-3837
DINH KENNY QUOC K	6520 BREEN DR # A	HOUSTON	TX	77086-3841
AYALA CARLOS M & NORMA E	6210 BREEN DR	HOUSTON	TX	77086-3946
LIMA GERARDO ENRIQUE	4013 CITADEL LN	HOUSTON	TX	77092-4615
DR & H II LP	16433 JERSEY HOLLOW DR	JERSEY VILLAGE	TX	77040-1133
CERDA AMANCIO & LORENA A	6410 BREEN DR	HOUSTON	TX	77086-3839
DR & H II LP	16433 JERSEY HOLLOW DR	JERSEY VILLAGE	TX	77040-1133
DR & H II LP	16433 JERSEY HOLLOW DR	JERSEY VILLAGE	TX	77040-1133
HERNANDEZ ROGELIO L & NORMA A	6304 SPINDLE DR	HOUSTON	TX	77086-3824
HERNANDEZ ROGELIO L & NORMA A	6304 SPINDLE DR	HOUSTON	TX	77086-3824
TURBO COATINGS INC	6402 BREEN DR	HOUSTON	TX	77086-3839
LE TINH T	6306 BREEN DR	HOUSTON	TX	77086-3837
CHAVEZ DINORA	6220 SPINDLE DR	HOUSTON	TX	77086-3934
DR & H II LP	16433 JERSEY HOLLOW DR	JERSEY VILLAGE	TX	77040-1133
HERNANDEZ ROGELIO L & NORMA A	6304 SPINDLE DR	HOUSTON	TX	77086-3824
VAZQUEZ ANA	6325 SPINDLE DR	HOUSTON	TX	77086-3823
ALLIANCE ANTOINE LP & NGO KHOA	9249 ANTOINE DR	HOUSTON	TX	77086-3947
DINH KENNY QUOC K	6520 BREEN DR # A	HOUSTON	TX	77086-3841
DR & H II LP	16433 JERSEY HOLLOW DR	JERSEY VILLAGE	TX	77040-1133
HERNANDEZ ROGELIO L & NORMA A	6304 SPINDLE DR	HOUSTON	TX	77086-3824
HERNANDEZ BENIGNO	11100 KEYSTONE TIMBER DR	CONROE	TX	77303-3167
SANCHEZ REFUGIO	7018 SPINDLE DR	HOUSTON	TX	77086-3716
LUU JANNIE T	6518 BREEN DR	HOUSTON	TX	77086-3841
GOMEZ ORLANDO V & SILVIA D	6902 SPINDLE DR	HOUSTON	TX	77086-3714
CORTEZ MANOLO	7015 SPINDLE DR	HOUSTON	TX	77086-3715
LUU JANNIE T	6518 BREEN DR	HOUSTON	TX	77086-3841
RIVA RODNEY H	6807 SPINDLE DR	HOUSTON	TX	77086-3711
ALFORD OLIVER C & SHIRLEY	6814 SPINDLE DR	HOUSTON	TX	77086-3712
LUU JANNIE T	6518 BREEN DR	HOUSTON	TX	77086-3841
PINEDA VIRGILIO A SANCHEZ	20114 LAKESPIRE DR	KATY	TX	77449-6382
VEGA ADELA	6903 SPINDLE DR	HOUSTON	TX	77086-3713
HERNANDEZ ROGELIO L & NORMA A	8134 GARRISON POINT DR	HOUSTON	TX	77040-1483
RIVA RODNEY H	6807 SPINDLE DR	HOUSTON	TX	77086-3711
VENCES FRANCISCO	6818 SPINDLE DR	HOUSTON	TX	77086-3712
VENCES FRANCISCO	6818 SPINDLE DR	HOUSTON	TX	77086-3712
VENTURA CARLOS & MARIA	8507 APOTHECARY LN	HOUSTON	TX	77064-8154
VENTURA CARLOS & MARIA	8507 APOTHECARY LN	HOUSTON	TX	77064-8154

APPENDIX P
Water Well Owners
5-Mile Radius
7721 Pinemont Dr.
Houston, Texas 77040

Owner Name	Address	City	State	Zip Code
VENTURA CARLOS & MARIA	8507 APOTHECARY LN	HOUSTON	TX	77064-8154
CAO PHUNG N & THANH NGOC	7503 BRIGHTON KNOLLS LN	RICHMOND	TX	77407-1598
VOLKLAND CORP	1717 BRITTMOORE RD	HOUSTON	TX	77043-2710
CHAPMAN FAMILY PRTSP 7 LTD	PO BOX 42262	HOUSTON	TX	77242-2262
MITSUBISHI CATERPILLAR FORKLIFT	2121 W SAM HOUSTON PKWY N	HOUSTON	TX	77043-2305
LANDERS TOMMY SCOTT	1665 BRITTMOORE RD	HOUSTON	TX	77043-3107
BRIGHT STAR BUSINESS INC	10902 SHADOW WOOD DR	HOUSTON	TX	77043-2719
MITSUBISHI CATERPILLAR FORKLIFT	2121 W SAM HOUSTON PKWY N	HOUSTON	TX	77043-2305
CITY OF HOUSTON	PO BOX 1562	HOUSTON	TX	77251-1562
RAMIREZ A	10919 RIDGEVIEW DR	HOUSTON	TX	77043-2712
CHAPMAN FAMILY PRTSP 9 LTD	PO BOX 42262	HOUSTON	TX	77242-2262
CHAPMAN FAMILY PRTSP 9 LTD	PO BOX 42262	HOUSTON	TX	77242-2262
CITY OF HOUSTON	PO BOX 1562	HOUSTON	TX	77251-1562
CITY OF HOUSTON	PO BOX 1562	HOUSTON	TX	77251-1562
CITY OF HOUSTON	PO BOX 1562	HOUSTON	TX	77251-1562
CITY OF HOUSTON	PO BOX 1562	HOUSTON	TX	77251-1562
PARISH SCHOOL	11001 HAMMERLY BLVD	HOUSTON	TX	77043-1913
CITY OF HOUSTON	PO BOX 1562	HOUSTON	TX	77251-1562
CITY OF HOUSTON	PO BOX 1562	HOUSTON	TX	77251-1562
I DEAL PLUS INC	5803 SOVEREIGN DR STE 214	HOUSTON	TX	77036-2325
CENTERPOINT ENERGY HOU ELE	PO BOX 1475	HOUSTON	TX	77251-1475
USA WASTE OF TEXAS LANDFILLS INC	PO BOX 1450	CHICAGO	IL	60690-1450
8438 WINDFERN LLC	15414 MAUNA LOA LN	JERSEY VILLAGE	TX	77040-1345
MEZZATESTA ALBERTO G & CRISTINA E	8526 LAUREL TRCE	HOUSTON	TX	77040-4355
8438 WINDFERN LLC	15414 MAUNA LOA LN	JERSEY VILLAGE	TX	77040-1345
USA WASTE OF TEXAS LANDFILLS INC	PO BOX 1450	CHICAGO	IL	60690-1450
GARCIA TERESA M	8526 METRODALE DR	HOUSTON	TX	77040-1545
8438 WINDFERN LLC	15414 MAUNA LOA LN	JERSEY VILLAGE	TX	77040-1345
GARCIA TERESA M	8526 METRODALE DR	HOUSTON	TX	77040-1545
RICHTER FA ILY PARTNERSHIP LTD	SEESTALL LTR 12	ROSSHAUPEN		87682
MEMORIAL VILLAGE WA	8955 GAYLORD DR	HOUSTON	TX	77024-2903
MEMORIAL VILLAGE WA	8955 GAYLORD DR	HOUSTON	TX	77024-2903
BASHAM BUFORD T & PEGGY A	822 KUHLMAN RD	HOUSTON	TX	77024-3126
WAINWRIGHT GARY J & BRIGITTE	780 KUHLMAN RD	HOUSTON	TX	77024-5502
OLSSON SCOTT E & LISA	827 KUHLMAN RD	HOUSTON	TX	77024-3105
THOMAS ROAD PROPERTIES LP	9818 E HARDY RD	HOUSTON	TX	77093-5309
TRIPATHI HOLDINGS LLC	6610 TRENTON LAKE LN	HOUSTON	TX	77041-7329
TRIPATHI HOLDINGS LLC	6610 TRENTON LAKE LN	HOUSTON	TX	77041-7329
ORANTES JOSE ALEXANDER	6018 THOMAS RD	HOUSTON	TX	77041-4907
THOMAS ROAD PROPERTIES LP	9818 E HARDY RD	HOUSTON	TX	77093-5309
ALDINE ISD	14910 ALDINE WESTFIELD RD	HOUSTON	TX	77032-3028
MELICHAR DANIEL J & DORIT	6535 OVERLOOK DR	HOUSTON	TX	77041-5029
WHEWAY LAURIE M	11143 PINE CONE LN	HOUSTON	TX	77041-5035
MELICHAR D J	6519 OVERLOOK DR	HOUSTON	TX	77041-5029
BOCANEGRA FORTUNATO	11034 DYSON LN	HOUSTON	TX	77041-5002
MARTINEZ JORGE A	1410 SADDLECREEK DR	HOUSTON	TX	77090-2134
CAMARILLO ABRAHAM	6455 OVERLOOK DR	HOUSTON	TX	77041-5027
ROSAS JOSHUA	11205 W LITTLE YORK	HOUSTON	TX	77041-5017
RODRIGUEZ ISRAEL S & ROMANITA	6447 OVERLOOK DR	HOUSTON	TX	77041-5027
BUSTAMANTE SAUL E BUSTAMANTE	11118 PINE CONE LN	HOUSTON	TX	77041-5036
IZQUIERDO SAMUEL & OLGA L	11138 PINE CONE LN	HOUSTON	TX	77041-5036
RAMIREZ JESUS & EVANGELINA	11106 DYSON LN	HOUSTON	TX	77041-5004
VAZQUEZ ALICIA	11123 PINE CONE LN	HOUSTON	TX	77041-5035
VAZQUEZ ALICIA	11123 PINE CONE LN	HOUSTON	TX	77041-5035
DURAN MARIA	11143 MAIZE LN	HOUSTON	TX	77041-5021
TEXAS UNITED PIPE INC	875 INTERNATIONAL BLVD	COLLEGE GROVE	TN	37046-
TEXAS UNITED PIPE INC	875 INTERNATIONAL BLVD	CLARKSVILLE	TN	37040-5360
REDWOOD PROPERTY INVESTORS III LLC	360 GRAND AVE #340	OAKLAND	CA	94610-4840
KONECRANES AMERICA INC	7300 CHIPPEWA BLVD	HOUSTON	TX	77086-3231
TEXAS UNITED PIPE INC	PO BOX 41067	HOUSTON	TX	77241-1067
CLEAN BREEN HOLDINGS LLC	17207 TELGE RD	CYPRESS	TX	77429-1334
PILOT INDUSTRIES OF TEXAS	11623 N HOUSTON ROSSLYN RD	HOUSTON	TX	77086-3601
PILOT INDUSTRIES OF TEXAS	11623 N HOUSTON ROSSLYN RD	HOUSTON	TX	77086-3601
TEXAS UNITED PIPE INC	875 INTERNATIONAL BLVD	COLLEGE GROVE	TN	37046-
TEXAS UNITED PIPE INC	875 INTERNATIONAL BLVD	CLARKSVILLE	TN	37040-5360
REDWOOD PROPERTY INVESTORS III LLC	360 GRAND AVE #340	OAKLAND	CA	94610-4840
STORE MASTER FUNDING XXVIII LLC	8377 E HARTFORD DR STE 100	SCOTTSDALE	AZ	85255-5686
REDWOOD PROPERTY INVESTORS III LLC	360 GRAND AVE #340	OAKLAND	CA	94610-4840
DEVON ENERGY PRODUCTION CO LP	333 W SHERIDAN AVE	OKLAHOMA CITY	OK	73102-5010
VIET EVANGELICAL CHURCH	11922 N HOUSTON ROSSLYN RD	HOUSTON	TX	77086-3608
BAMSCH ENTERPRISES INTL LTD	PO BOX 1608	TOMBALL	TX	77377-1608
RUSH GREEN ASSETS LP	9111 KATHY FWY STE 303	HOUSTON	TX	77080-
BAACK DEEANNA	7108 SPINDLE DR	HOUSTON	TX	77086-3624
ATLANTIC LEASING PS LTD	11629 N HOUSTON ROSSLYN RD	HOUSTON	TX	77086-3601
AMADOR MATEO P	7211 CHIPPEWA BLVD	HOUSTON	TX	77086-3228
DANG JOHNNY	7206 KILLOUGH ST	HOUSTON	TX	77086-3622
VIET EVANGELICAL CHURCH	11922 N HOUSTON ROSSLYN RD	HOUSTON	TX	77086-3608
CARTERS SALES TRUST	11708 N HOUSTON ROSSLYN RD	HOUSTON	TX	77086-3604

APPENDIX P
Water Well Owners
5-Mile Radius
7721 Pinemont Dr.
Houston, Texas 77040

Owner Name	Address	City	State	Zip Code
CRUZ JOSE A & MARIA	11902 N HOUSTON ROSSLYN RD	HOUSTON	TX	77086-3608
BAMSCH MARVIN G	PO BOX 40875	HOUSTON	TX	77240-0875
AMADOR MATEO P	7211 CHIPPEWA BLVD	HOUSTON	TX	77086-3228
BAMSCH MARVIN G	PO BOX 40875	HOUSTON	TX	77240-0875
A S K PLATINUM LLC	12104 N HOUSTON ROSSLYN RD	HOUSTON	TX	77086-3215
CITY OF HOUSTON	PO BOX 1562	HOUSTON	TX	77251-1562
CENTRO CRISTIANO EL AMOR DE CRISTO	11806 N HOUSTON ROSSLYN RD	HOUSTON	TX	77086-3606
BL & RP PROPERTIES LLC	SK 55 LAKE CHEROKEE	HENDERSON	TX	75652-9450
STORE MASTER FUNDING XXVIII LLC	8377 E HARTFORD DR STE 100	SCOTTSDALE	AZ	85255-5686
A S K PLATINUM LLC	12104 N HOUSTON ROSSLYN RD	HOUSTON	TX	77086-3215
STORE MASTER FUNDING XXVIII LLC	8377 E HARTFORD DR STE 100	SCOTTSDALE	AZ	85255-5686
ISBELL VIRGINIA	11901 COMET DR	HOUSTON	TX	77086-3701
VIET EVANGELICAL CHURCH	11922 N HOUSTON ROSSLYN RD	HOUSTON	TX	77086-3608
REDWOOD PROPERTY INVESTORS III LLC	360 GRAND AVE #340	OAKLAND	CA	94610-4840
ISBELL VIRGINIA	11901 COMET DR	HOUSTON	TX	77086-3701
BAMSCH ENTERPRISES INTL LTD	PO BOX 1608	TOMBALL	TX	77377-1608
SANTILLANA JUAN	7118 KILLOUGH ST	HOUSTON	TX	77086-3620
SANTILLANA JUAN	7118 KILLOUGH ST	HOUSTON	TX	77086-3620
SANDERS RONALD W	25715 OVERLAKE DR	SPRING	TX	77380-2028
RAMSDEN MICHAEL C ESTATE TRUST	11708 NORTH HOU ROSSLYN	HOUSTON	TX	77086-
IGLESIA DE DIOS MANANTIALES	7121 SPINDLE DR	HOUSTON	TX	77086-3623
DANG JOHNNY	7206 KILLOUGH ST	HOUSTON	TX	77086-3622
GUZMAN SERGIO & RICARDO	7220 CHIPPEWA BLVD	HOUSTON	TX	77086-3229
AQUA TEXAS INC	1106 CLAYTON LN STE 400W	AUSTIN	TX	78723-2476
REDWOOD PROPERTY INVESTORS III LLC	360 GRAND AVE #340	OAKLAND	CA	94610-4840
A S K PLATINUM LLC	12104 N HOUSTON ROSSLYN RD	HOUSTON	TX	77086-3215
ISBELL VIRGINIA	11901 COMET DR	HOUSTON	TX	77086-3701
ISBELL VIRGINIA	11901 COMET DR	HOUSTON	TX	77086-3701
STORE MASTER FUNDING XXVIII LLC	8377 E HARTFORD DR STE 100	SCOTTSDALE	AZ	85255-5686
SADAMICHI 4 LLC	19155 CIRCLE LAKE DR	PINEHURST	TX	77362-4195
GUZMAN SERGIO & RICARDO	7220 CHIPPEWA BLVD	HOUSTON	TX	77086-3229
TNB CLEARVIEW INVESTMENTS LLC	1707 KESSLER PARK CT	HOUSTON	TX	77047-7505
SANTILLANA JUAN	7118 KILLOUGH ST	HOUSTON	TX	77086-3620
SUAREZ CARLOS & MARIA	5431 KILLOUGH ST	HOUSTON	TX	77086-4011
SANDERS RONALD W	25715 OVERLAKE DR	SPRING	TX	77380-2028
ANTOINE LLC	PO BOX 441146	HOUSTON	TX	77244-1146
TWINSOPE LLC	6114 GESSNER RD	HOUSTON	TX	77041-6010
ALDINE ISD	14910 ALDINE WESTFIELD RD	HOUSTON	TX	77032-3028
TWINSOPE LLC	6114 GESSNER RD	HOUSTON	TX	77041-6010
ACRES HOMES GARDEN INC	1301 DENNIS ST FL 2	HOUSTON	TX	77004-1122
ALDINE ISD	14910 ALDINE WESTFIELD RD	HOUSTON	TX	77032-3028
FONG ALEXANDER J TAKASHI MURAOKA	5100 ADALIS DR	ELK GROVE	CA	95758-6782
HOUSTON AREA URBAN LEAGUE INC	1301 TEXAS ST	HOUSTON	TX	77002-3508
VENTURA DAVID	6609 CATHCART DR	HOUSTON	TX	77091-1905
CURRENT OWNER	9036 MARLIVE LN	HOUSTON	TX	77025-4125
CURRENT OWNER	9036 MARLIVE LN	HOUSTON	TX	77025-4125
MCDONALD MARY ANN	502 BIZERTE ST	HOUSTON	TX	77022-2502
DOTSON ANDREW & EUNICE	8217 CARVER RD	HOUSTON	TX	77088-5705
HARRIS COUNTY MUD NO 118	6935 BARNEY RD STE 110	HOUSTON	TX	77092-4443
CITY OF HOUSTON	PO BOX 1562	HOUSTON	TX	77251-1562
KLEIN ISD	7200 SPRING CYPRESS RD	SPRING	TX	77379-3215
HARRIS COUNTY MUD NO 118	6935 BARNEY RD STE 110	HOUSTON	TX	77092-4443
HARRIS COUNTY MUD NO 118	6935 BARNEY RD STE 110	HOUSTON	TX	77092-4443
MORA RAMON C & MARTHA P	8411 STREAMSIDE DR	HOUSTON	TX	77088-2716
HARRIS COUNTY FLOOD CONTROL DISTRICT	9900 NORTHWEST FWY	HOUSTON	TX	77092-8601
HAWKINS CHRISTOPHER & MADELINE	1345 CURTIN ST	HOUSTON	TX	77018-3124
TEXAS UNITED PIPE INC	875 INTERNATIONAL BLVD	COLLEGE GROVE	TN	37046-
J D METALS ET AL	11502 TANNER RD	HOUSTON	TX	77041-6905
BRIDGEWELL CUNNINGHAM LLC	2221 S VOSS RD	HOUSTON	TX	77057-3800
BRIDGEWELL CUNNINGHAM LLC	2221 S VOSS RD	HOUSTON	TX	77057-3800
BRIDGEWELL CUNNINGHAM LLC	2221 S VOSS RD	HOUSTON	TX	77057-3800
CLAY - CMBS #3 LP	PO BOX 37109	HOUSTON	TX	77237-7109
CLAY - CMBS #3 LP	PO BOX 37109	HOUSTON	TX	77237-7109
BOXIE CYNTHIA	5734 CUNNINGHAM RD	HOUSTON	TX	77041-4720
BOZE ROBERT E & HELEN F	15306 LAKEVIEW DR	JERSEY VILLAGE	TX	77040-1333
CURRENT OWNER	15509 MAUNA LOA LN	JERSEY VILLAGE	TX	77040-1346
WILLBERN THOMAS A III	15302 LAKEVIEW DR	JERSEY VILLAGE	TX	77040-1333
ARTERBURY ROY S	1800 BERING DR STE 825	HOUSTON	TX	77057-3415
6485 THOMAS LP	6485 THOMAS RD	HOUSTON	TX	77041-4914
6408 THOMAS LP	6414 THOMAS RD	HOUSTON	TX	77041-4915
AGUIRRE BERTHA & NOE	6130 THOMAS RD	HOUSTON	TX	77041-4909
STRAIT JO MARIE	6227 THOMAS RD	HOUSTON	TX	77041-4910
BLUESTEM OUTDOOR SERVICES LLC	1345 W HURST BLVD	HURST	TX	76053-7407
DRILL BIT INDUSTRIES INC	6324 CUNNINGHAM RD	HOUSTON	TX	77041-4712
HARNIX CORP	6110 THOMAS RD	HOUSTON	TX	77041-4909
EMG REALTY X LLC	6120 CUNNINGHAM RD	HOUSTON	TX	77041-4708
STRAIT CLAUDIA	6302 THOMAS RD	HOUSTON	TX	77041-4913
UPSCALE BUILDERS INC	6206 THOMAS RD	HOUSTON	TX	77041-4911

APPENDIX P
Water Well Owners
5-Mile Radius
7721 Pinemont Dr.
Houston, Texas 77040

Owner Name	Address	City	State	Zip Code
HAYWOOD HELEN MARIE S	6222 THOMAS RD	HOUSTON	TX	77041-4911
PIPPIN RISA K	1558 MUSTANG TRL	FRIENDSWOOD	TX	77546-2259
THOMAS ROAD PROPERTIES LP	9818 E HARDY RD	HOUSTON	TX	77093-5309
AGUIRRE NOE	6130 THOMAS RD	HOUSTON	TX	77041-4909
AGUIRRE BERTHA & NOE	6130 THOMAS RD	HOUSTON	TX	77041-4909
THOMAS ROAD PROPERTIES LP	9818 E HARDY RD	HOUSTON	TX	77093-5309
UPSCALE BUILDERS INC	6206 THOMAS RD	HOUSTON	TX	77041-4911
6408 THOMAS LP	6414 THOMAS RD	HOUSTON	TX	77041-4915
UPSCALE BUILDERS INC	6206 THOMAS RD	HOUSTON	TX	77041-4911
EMG REALTY X LLC	6120 CUNNINGHAM RD	HOUSTON	TX	77041-4708
EMG REALTY X LLC	6120 CUNNINGHAM RD	HOUSTON	TX	77041-4708
WILLIAMS WILMA STRAIT	6303 THOMAS RD	HOUSTON	TX	77041-4912
CURRENT OWNER	6226 THOMAS RD	HOUSTON	TX	77041-4911
SKIPPER BEVERAGE COMPANY INC	PO BOX 1119	DRIPPING SPRINGS	TX	78620-1119
ALONGE OLUWASEUM B	7550 AWTY SCHOOL LN	HOUSTON	TX	77055-7353
SMALLEY GEORGE F & BEHNAZ N	7518 AWTY SCHOOL LN	HOUSTON	TX	77055-7353
WAL-MART REAL ESTATE BUSINESS TRUST	PO BOX 8050	BENTONVILLE	AR	72716-0555
FONG CHAK C	11 WEST ISLE PL	SPRING	TX	77381-3300
HARTMAN SPE LLC	2909 HILLCROFT ST STE 420	HOUSTON	TX	77057-5815
CHRISTENSON RUSSELL A & PAMELIA	8410 CHURCH LIGHT LN	HOUSTON	TX	77064-8132
CURRENT OWNER	2111 OATFIELD DR	HOUSTON	TX	77018-1494
TEACHERS INSURANCE AND	PO BOX 30428	CHARLOTTE	NC	28230-0428
G & I X INDUSTRIAL HOUSTON LP	575 5TH AVE 38TH FLOOR	NEW YORK	NY	10017-2427
STATE OF TEXAS	PO BOX 1386	HOUSTON	TX	77251-1386
G & I X INDUSTRIAL HOUSTON LP	575 5TH AVE 38TH FLOOR	NEW YORK	NY	10017-2427
G & I X INDUSTRIAL HOUSTON LP	575 5TH AVE 38TH FLOOR	NEW YORK	NY	10017-2427
USPP NW DISTRIBUTION CENTER LLC	801 GRAND AVE	DES MOINES	IA	50309-8000
HCL MARQE LLC	7800 WASHINGTON AVE STE 800	HOUSTON	TX	77007-4625
IKEA PROPERTY INC	420 ALAN WOOD RD	CONSHOHOCKEN	PA	19428-1141
HCL MARQE LLC	7800 WASHINGTON AVE STE 800	HOUSTON	TX	77007-4625
HCL MARQE LLC	7800 WASHINGTON AVE STE 800	HOUSTON	TX	77007-4625
WAL-MART REAL ESTATE BUSINESS TRUST	PO BOX 8050	BENTONVILLE	AR	72716-0555
PARTOU LLC	4923 BIRCH ST STE 125	NEWPORT BEACH	CA	92660-
HCL MARQE LLC	7800 WASHINGTON AVE STE 800	HOUSTON	TX	77007-4625
HCL MARQE LLC	7800 WASHINGTON AVE STE 800	HOUSTON	TX	77007-4625
HCL MARQE LLC	7800 WASHINGTON AVE STE 800	HOUSTON	TX	77007-4625
HCL MARQE LLC	7800 WASHINGTON AVE STE 800	HOUSTON	TX	77007-4625
STANCE AUTOWORKS LLC	11815 MISTY VALLEY DR	HOUSTON	TX	77066-2715
HICKS ALLEN ET UX	37396 MEADOWVIEW DR	HEMPSTEAD	TX	77445-8240
ALDINE ISD	14910 ALDINE WESTFIELD RD	HOUSTON	TX	77032-3028
ALDINE ISD	14910 ALDINE WESTFIELD RD	HOUSTON	TX	77032-3028
CITY OF HOUSTON	PO BOX 1562	HOUSTON	TX	77251-1562
CITY OF HOUSTON	PO BOX 1562	HOUSTON	TX	77251-1562
CITY OF HOUSTON	PO BOX 1562	HOUSTON	TX	77251-1562
CITY OF HOUSTON	PO BOX 1562	HOUSTON	TX	77251-1562
KATERRA LLC	26526 STOCKDICK SCHOOL RD	KATY	TX	77493-6401
6485 THOMAS LP	6414 THOMAS RD	HOUSTON	TX	77041-4915
6485 THOMAS LP	6414 THOMAS RD	HOUSTON	TX	77041-4915
AQUA TEXAS INC	1106 CLAYTON LN STE 400W	AUSTIN	TX	78723-2476
6414 THOMAS LP	6414 THOMAS RD	HOUSTON	TX	77041-4915
AQUA TEXAS INC	1106 CLAYTON LN STE 400W	AUSTIN	TX	78723-2476
6485 THOMAS LP	6414 THOMAS RD	HOUSTON	TX	77041-4915
6414 THOMAS LP	6414 THOMAS RD	HOUSTON	TX	77041-4915
AQUA TEXAS INC	1106 CLAYTON LN STE 400W	AUSTIN	TX	78723-2476
6485 THOMAS LP	6414 THOMAS RD	HOUSTON	TX	77041-4915
CENTERPOINT ENERGY HOU ELE	PO BOX 1475	HOUSTON	TX	77251-1475
HARRIS COUNTY FLOOD CONTROL DISTRICT	9900 NORTHWEST FWY	HOUSTON	TX	77092-8601
THOM JAMES & KIMBERLY	10611 S EVERS PARK DR	HOUSTON	TX	77024-5511
AZIMPOOR ALI F	701 PIFER RD	HOUSTON	TX	77024-5421
7777 KATY OWNER LLC	405 GOLFWAY WEST DR	SAINT AUGUSTINE	FL	32095-8841
R&E TEGA INVESTMENTS LLC	5910 CUNNINGHAM RD	HOUSTON	TX	77041-4704
THOMAS ROAD PROPERTIES LP	6039 THOMAS RD	HOUSTON	TX	77041-4012
BRIDGEWELL CUNNINGHAM LLC	2221 S VOSS RD	HOUSTON	TX	77057-3800
BRIDGEWELL CUNNINGHAM LLC	2221 S VOSS RD	HOUSTON	TX	77057-3800
BRIDGEWELL CUNNINGHAM LLC	2221 S VOSS RD	HOUSTON	TX	77057-3800
MARRAKECH REALTIES INC	9311 RONDA LN	HOUSTON	TX	77074-1328
R&E TEGA INVESTMENTS LLC	5910 CUNNINGHAM RD	HOUSTON	TX	77041-4704
MARRAKECH REALTIES INC	9311 RONDA LN	HOUSTON	TX	77074-1328
E M G REALTY I LLC	6120 CUNNINGHAM RD	HOUSTON	TX	77041-4708
CUNNINGHAM TANNER BUSINESS PARK LP	3308 ELLA BLVD STE T	HOUSTON	TX	77018-7310
BRIDGEWELL CUNNINGHAM LLC	2221 S VOSS RD	HOUSTON	TX	77057-3800
CUNNINGHAM TANNER BUSINESS PARK LP	3308 ELLA BLVD STE T	HOUSTON	TX	77018-7310
WORLDWIDE OILFIELD MACHINE	11809 CANEMONT ST	HOUSTON	TX	77035-6505
E M G REALTY I LLC	6120 CUNNINGHAM RD	HOUSTON	TX	77041-4708
BRIDGEWELL CUNNINGHAM LLC	2221 S VOSS RD	HOUSTON	TX	77057-3800
E M G REALTY I LLC	6120 CUNNINGHAM RD	HOUSTON	TX	77041-4708
YOUNGPOWER INTERNATIONAL LLC	5855 CUNNINGHAM RD	HOUSTON	TX	77041-4701
PATTERSON SERVICES INC	8032 MAIN ST	HOUMA	LA	70360-4428

APPENDIX P
Water Well Owners
5-Mile Radius
7721 Pinemont Dr.
Houston, Texas 77040

Owner Name	Address	City	State	Zip Code
THOMAS ROAD PROPERTIES LP	9818 E HARDY RD	HOUSTON	TX	77093-5309
TEXAS STRONG MANAGEMENT LP	PO BOX 41114	HOUSTON	TX	77241-1114
DSMTX LLC	3451 FM 529	BELLVILLE	TX	77418-7376
CUNNINGHAM TANNER BUSINESS PARK LP	3308 ELLA BLVD STE T	HOUSTON	TX	77018-7310
MARRAKECH REALTIES INC	9311 RONDA LN	HOUSTON	TX	77074-1328
BRIDGEWELL CUNNINGHAM LLC	2221 S VOSS RD	HOUSTON	TX	77057-3800
HAIYEN CORPORATION	13911 MAPLE CLIFF LN	CYPRESS	TX	77429-6006
CUNNINGHAM TANNER BUSINESS PARK LP	3308 ELLA BLVD STE T	HOUSTON	TX	77018-7310
MARRAKECH REALTIES INC	9311 RONDA LN	HOUSTON	TX	77074-1328
DSMTX LLC	3451 FM 529	BELLVILLE	TX	77418-7376
DSMTX LLC	3451 FM 529	BELLVILLE	TX	77418-7376
AVM PROPERTIES INC	10190 KATY FWY STE 410	HOUSTON	TX	77043-5218
THIRTEEN SAC SELF STORAGE CORP	207 E CLARENDON	PHOENIX	AZ	85012-2072
GREAT WESTERN MANAGEMENT	17350 NORTH FWY	HOUSTON	TX	77090-5010
CITY OF HOUSTON	PO BOX 1562	HOUSTON	TX	77251-1562
SIEMENS ENERGY INC	4400 N ALAFAYA TRL	ORLANDO	FL	32826-2301
TODD BRENDAN LLC	1220 LUMPKIN RD	HOUSTON	TX	77043-4102
LAUREATE RE INVESTORS LP	1800 AUGUSTA DR 4TH FLR	HOUSTON	TX	77057-3149
DAVIS BROTHERS	1221 MCKINNEY ST STE 3100	HOUSTON	TX	77010-2009
STATE OF TEXAS	PO BOX 1386	HOUSTON	TX	77251-1386
CHANPEJ CORP	9450 PINECROFT DR # 8642	SPRING	TX	77380-3220
MOSCHELLA PATRICIA	5317 BREEN DR	HOUSTON	TX	77086-4038
BALLOSH IRENE J	5233 BREEN DR	HOUSTON	TX	77086-4036
JVAL ENTERPRISE LLC	18715 N THOMAS SHORE DR	CYPRESS	TX	77433-2393
HERNANDEZ JOSE & NORMA L	5131 BREEN DR	HOUSTON	TX	77086-4035
KARICKOFF JACK DELANE JR & MAGGIE	5255 BREEN	HOUSTON	TX	77086
TRANG KHEN & MY PHUNG	15906 MUSTANG MOUNTAIN CT	HOUSTON	TX	77070-2138
BALLOSH IRENE J	5233 BREEN DR	HOUSTON	TX	77086-4036
ESCOBAR PEDRO & LUZ E	5326 BREEN DR	HOUSTON	TX	77086-4039
MUNOZ FRANCISCO	11918 LYNDA DR	HOUSTON	TX	77038-2808
MUNOZ FRANCISCO	11918 LYNDA DR	HOUSTON	TX	77038-2808
ESCOBAR PEDRO & LUZ E	5326 BREEN DR	HOUSTON	TX	77086-4039
IGLESIA EVANGELICA CRISTIANA ESPIRITUAL	5130 BREEN DR	HOUSTON	TX	77086-4052
TRAN LINH	11303 LOVINGTON DR	HOUSTON	TX	77088-3369
CITY OF HOUSTON	PO BOX 1562	HOUSTON	TX	77251-1562
CITY OF HOUSTON	PO BOX 1562	HOUSTON	TX	77251-1562
CITY OF HOUSTON	PO BOX 1562	HOUSTON	TX	77251-1562
FINGER ENTERPRISES	99 DETERING ST STE 200	HOUSTON	TX	77007-8259
PROGRESSIVE CASUALTY INSURANCE CO	5920 LANDERBROOK DR BLDG 3	CLEVELAND	OH	44124-6506
NGUYEN PHUNG THI NGOC	6507 KILLOUGH ST	HOUSTON	TX	77086-3815
FIRST CLASS MACHINE SERVICES LLC	10723 MANDAVILLA DR	HOUSTON	TX	77095-4995
ELLIS CINDY	6501 KILLOUGH ST	HOUSTON	TX	77086-3815
TEXVEST HOLDINGS LLC	7208 GESSNER RD	HOUSTON	TX	77040-3142
8755 WINDFERN HOLDINGS LLC	8755 WINDFERN RD	HOUSTON	TX	77064-7714
8755 WINDFERN HOLDINGS LLC	8755 WINDFERN RD	HOUSTON	TX	77064-7714
BRYAN CLYDE	10802 PEPPER LN	HOUSTON	TX	77079-3602
TEXVEST HOLDINGS LLC	7208 GESSNER RD	HOUSTON	TX	77040-3142
REEVES JOSEPH A & DIANNE S	11211 WILDING LN	HOUSTON	TX	77024-5308
PRS INTERESTS LLC	PO BOX 40216	HOUSTON	TX	77240-0216
BERGER JAMES P & NORDA	PO BOX 890	SIMONTON	TX	77476-0890
SOLANO BERNARDO Q	11614 ZUINN ST	HOUSTON	TX	77086-4030
ARREDONDO JOSE F	5620 BREEN DR	HOUSTON	TX	77086-4045
GARCIA NOELIA	7312 LOUETTA RD B118 431	SPRING	TX	77379
CHARNJIT SINGH & JASWINDER	6005 BREEN DR	HOUSTON	TX	77086-3941
CHARNJIT SINGH & JASWINDER	6005 BREEN DR	HOUSTON	TX	77086-3941
BONILLA GLORIAELIZABETH	5619 SPINDLE DR	HOUSTON	TX	77086-4025
SANDOVAL JOSE P	5619 SPINDLE DR	HOUSTON	TX	77086-4025
GURUDWARA SAHIB HOUSTON INC	5512 BREEN DR	HOUSTON	TX	77086-4043
HERNANDEZ JUAN M ET AL	5511 SPINDLE DR	HOUSTON	TX	77086-4054
RICO MARIA LUIZA	5601 BREEN DR	HOUSTON	TX	77086-4044
JURADO ELIEZER	5605 BREEN DR	HOUSTON	TX	77086-4044
PHAM THIEN T & THI TUYET N	6363 ROMONA BLVD	HOUSTON	TX	77086-3310
MARTINEZ LETICIA	5831 SPINDLE DR	HOUSTON	TX	77086-3926
GONZALEZ JOSEFINA S	1911 SHERWOOD FOREST ST APT 10	HOUSTON	TX	77043-2733
TRANG KHEN & MY PHUNG	15906 MUSTANG MOUNTAIN CT	HOUSTON	TX	77070-2138
COLE JIMMY	5021 BREEN DR TRLR 2	HOUSTON	TX	77086-4112
GUEVARA CARLOS E	5622 BREEN DR	HOUSTON	TX	77086-4045
RICO MARIA LUIZA	5601 BREEN DR	HOUSTON	TX	77086-4044
LOPEZ JOSE ISABEL CORONA	7834 SAWMILL TRL	HOUSTON	TX	77040-1748
SALMERON RICARDO A ET AL	5805 KILLOUGH ST	HOUSTON	TX	77086-3912
DUVALL JAMES & MARIA	5721 BREEN DR	HOUSTON	TX	77086-4046
FUENTES AURELIO	5627 SPINDLE DR	HOUSTON	TX	77086-4025
NAPIER DONOVAN L	5815 SPINDLE DR	HOUSTON	TX	77086-3926
TRANG KHEN & MY PHUNG	15906 MUSTANG MOUNTAIN CT	HOUSTON	TX	77070-2138
ZERMENO GLORIA C	19502 W STONE CALDWELL DR	CYPRESS	TX	77433-8800
A PLUS TILE INC	8409 RAYSON RD	HOUSTON	TX	77080-3622
ZERMENO GLORIA	19502 W STONE CALDWELL DR	CYPRESS	TX	77433-8800
GURUDWARA SAHIB OF HOUSTON	5512 BREEN DR	HOUSTON	TX	77086-4043

APPENDIX P
Water Well Owners
5-Mile Radius
7721 Pinemont Dr.
Houston, Texas 77040

Owner Name	Address	City	State	Zip Code
TRAN LONG K & TERESA	11845 ZUINN ST	HOUSTON	TX	77086-4033
GARCIA NOELIA	7312 LOUETTA RD B118 431	SPRING	TX	77379-
GUEVARA CARLOS E	5622 BREEN DR	HOUSTON	TX	77086-4045
FUENTES JUAN R & BERTHA A	5720 SPINDLE DR	HOUSTON	TX	77086-4028
JURADO ELIEZER	5605 BREEN DR	HOUSTON	TX	77086-4044
GURUDWARA SAHIB OF HOUSTON	5512 BREEN DR	HOUSTON	TX	77086-4043
CORNEJO JUAN F & MARIA L	9710 SUMMER LAUREL LN	HOUSTON	TX	77088-2255
SANDOVAL JOSE P	5619 SPINDLE DR	HOUSTON	TX	77086-4025
FUENTES JUAN R & BERTHA A	5720 SPINDLE DR	HOUSTON	TX	77086-4028
FUENTES JUAN R & BERTHA A	5720 SPINDLE DR	HOUSTON	TX	77086-4028
ANAYA AZALIA	5803 BRIERLEY LN	HOUSTON	TX	77084-1975
MARTINEZ-ROSAS ALEJANDRO	7231 LOG VIEW DR	HOUSTON	TX	77040-1814
TRAN LONG K & TERESA	11845 ZUINN ST	HOUSTON	TX	77086-4033
BONILLA GLORIAELIZABETH	5619 SPINDLE DR	HOUSTON	TX	77086-4025
GURUDWARA SAHIB OF HOUSTON	5512 BREEN DR	HOUSTON	TX	77086-4043
PELANGI PROPERTIES LLC	14315 BEACONS TRACE CT	HOUSTON	TX	77069-1439
ZERMENO GLORIA	19502 W STONE CALDWELL DR	CYPRESS	TX	77433-8800
DANG QUANG NUYNH	5813 BREEN DR	HOUSTON	TX	77086-3937
HO THANG DINH	11623 ZUINN ST	HOUSTON	TX	77086-4029
MARTIN DONALD B & SHANNON	10942 BRITT WAY	HOUSTON	TX	77043-2715
CITY OF HOUSTON	PO BOX 1562	HOUSTON	TX	77251-1562
WYATT BARRY W & CATHY J	1625 BRITTMOORE RD	HOUSTON	TX	77043-3107
TEBOUL JACOB ESTATE OF	1611 SKYVIEW DR	HOUSTON	TX	77043-2720
WALKER JAMES G & TERESA	10934 SHADOW WOOD DR	HOUSTON	TX	77043-2719
NINO LUIS G	2042 WESTERN VILLAGE LN	HOUSTON	TX	77043-2704
CARLSON PAMELA RICKS	23515 LUTHERAN CEMETERY RD	TOMBALL	TX	77377-3863
CITY OF HOUSTON	PO BOX 1562	HOUSTON	TX	77251-1562
HOLLIS JOHN	10935 BRITT WAY	HOUSTON	TX	77043-2714
CENTERPOINT ENERGY HOU ELE	PO BOX 1475	HOUSTON	TX	77251-1475
CITY OF HOUSTON	PO BOX 1562	HOUSTON	TX	77251-1562
CITY OF HOUSTON	PO BOX 1562	HOUSTON	TX	77251-1562
CITY OF HOUSTON	PO BOX 1562	HOUSTON	TX	77251-1562
CITY OF HOUSTON	PO BOX 1562	HOUSTON	TX	77251-1562
CITY OF HOUSTON	PO BOX 1562	HOUSTON	TX	77251-1562
CITY OF HOUSTON	PO BOX 1562	HOUSTON	TX	77251-1562
MAREK DONALD W ET AL	5924 SPINDLE DR	HOUSTON	TX	77086-3929
PHAM PHILLIP	2634 DARYNS LANDING DR	HOUSTON	TX	77038-2669
WAT BUDDHAVAS OF HOUSTON	6007 SPINDLE DR	HOUSTON	TX	77086-3930
TRAN JOHN	6002 SPINDLE DR	HOUSTON	TX	77086-3931
MAREK DONALD W ET AL	5924 SPINDLE DR	HOUSTON	TX	77086-3929
CURRENT OWNER	CURRENT ADDRESS			
VU HA SON	6120 SPINDLE DR	HOUSTON	TX	77086-3932
LMV HOLDINGS INC	12202 E MARSHAM CIR	HOUSTON	TX	77066-4109
VAN FLEET INVESTMENTS LLC	5306 DEERBOURNE CHASE DR	SUGAR LAND	TX	77479-4189
WAT BUDDHAVAS OF HOUSTON	6007 SPINDLE DR	HOUSTON	TX	77086-3930
WAT BUDDHAVAS OF HOUSTON	6007 SPINDLE DR	HOUSTON	TX	77086-3930
NGUYEN HOLLY	9805 VETERANS MEMORIAL DR	HOUSTON	TX	77038-2905
SORIANO AMILCAR	6711 ROLLING MILL DR	HOUSTON	TX	77088-2142
GONZALES DAVID	5930 KILLOUGH ST	HOUSTON	TX	77086-3915
WAT BUDDHAVAS OF HOUSTON	6007 SPINDLE DR	HOUSTON	TX	77086-3930
TRAN THOMAS & KENNETH	6015 KILLOUGH ST	HOUSTON	TX	77086-3916
SORIANO AMILCAR	6711 ROLLING MILL DR	HOUSTON	TX	77088-2142
ALFARO JOSE	6105 SPINDLE DR	HOUSTON	TX	77086-3911
NAGI AMRIT K	6005 BREEN DR	HOUSTON	TX	77086-3941
WAT BUDDHAVAS OF HOUSTON	6007 SPINDLE DR	HOUSTON	TX	77086-3930
ZIMMERMAN DONNIE	5912 SPINDLE DR	HOUSTON	TX	77086-3929
PHAM PHILLIP	2634 DARYNS LANDING DR	HOUSTON	TX	77038-2669
LI LIANGREN	6114 GESSNER RD	HOUSTON	TX	77041-6010
WAT BUDDHAVAS OF HOUSTON	6007 SPINDLE DR	HOUSTON	TX	77086-3930
SALMERON RICARDO A	5805 KILLOUGH ST	HOUSTON	TX	77086-3912
TRAN THOMAS & KENNETH	6015 KILLOUGH ST	HOUSTON	TX	77086-3916
BUI TAI HUU	5819 CHIPPEWA BLVD	HOUSTON	TX	77086-3901
LEDEZMA ARTURO & MARIA	9017 FULTON ST	HOUSTON	TX	77022-2029
FIRST BAPTIST CHURCH OF RECREATION ACRES	5810 SPINDLE DR	HOUSTON	TX	77086-3927
NAGI AMRIT K	6005 BREEN DR	HOUSTON	TX	77086-3941
SALMERON RICARDO A	5805 KILLOUGH ST	HOUSTON	TX	77086-3912
KONECRANES AMERICA INC	7300 CHIPPEWA BLVD	HOUSTON	TX	77086-3231
STOCKTON VENTURE CORP	PO BOX 421878	HOUSTON	TX	77242-1878
SANCHEZ JESUS J JR	7702 BECKLEY ST	HOUSTON	TX	77088-5812
SCHANK PAUL & SHEALYNN	1010 THORNTON RD	HOUSTON	TX	77018-3231
CHAMPS WATER COMPANY	PO BOX 1119	DRIPPING SPRINGS	TX	78620-1119
BUTLER TIMOTHY G ET AL	2806 MCCRAREY DR	HOUSTON	TX	77088-3011
BUTLER TIMOTHY G ET AL	2806 MCCRAREY DR	HOUSTON	TX	77088-3011
ALDABA JOSE ERNESTO	5125 BREEN DR	HOUSTON	TX	77086-4035
VAZQUEZ EDGAR M	5020 BREEN DR	HOUSTON	TX	77086-4125
IGLESIA EVANGELICA CRISTIANA ESPIRITUAL	5130 BREEN DR	HOUSTON	TX	77086-4052
ALDABA JOSE ERNESTO	5125 BREEN DR	HOUSTON	TX	77086-4035

APPENDIX P
Water Well Owners
5-Mile Radius
7721 Pinemont Dr.
Houston, Texas 77040

Owner Name	Address	City	State	Zip Code
HARRIS COUNTY FLOOD CONTROL DISTRICT	9900 NORTHWEST FWY	HOUSTON	TX	77092-8601
JOSE D QUIZDA	7226 SETON LAKE DR	HOUSTON	TX	77086-1739
BHA REAL ESTATE HOLDINGS LLC	8333 ROYAL RIDGE PKWY STE 100	IRVING	TX	75063-2869
TEACHERS INSURANCE AND	PO BOX 30428	CHARLOTTE	NC	28230-0428
CITY OF HOUSTON	PO BOX 1562	HOUSTON	TX	77251-1562
CITY OF HOUSTON	PO BOX 1562	HOUSTON	TX	77251-1562
NAMCHAROEN SANGTHONG	3134 WHEAT ST	HOUSTON	TX	77038-1554
CITY OF HOUSTON	PO BOX 1562	HOUSTON	TX	77251-1562
CHAMPS WATER COMPANY	PO BOX 1119	DRIPPING SPRINGS	TX	78620-1119
CITY OF HOUSTON	PO BOX 1562	HOUSTON	TX	77251-1562
CITY OF HOUSTON	PO BOX 1562	HOUSTON	TX	77251-1562
STEELE TEXAS LIHTC LLC	6875 E EVANS AVE	DENVER	CO	80224-2355
NEW JERUSALEM MISSIONARY BAPTIST CHURCH	9833 BONAZZI ST	HOUSTON	TX	77088-3148
INWOOD MONTGOMERY LP	9434 KATY FWY	HOUSTON	TX	77055-6378
CITY OF HOUSTON	PO BOX 1562	HOUSTON	TX	77251-1562
CITY OF HOUSTON	PO BOX 1562	HOUSTON	TX	77251-1562
CITY OF HOUSTON	PO BOX 1562	HOUSTON	TX	77251-1562
ALDINE ISD	14910 ALDINE WESTFIELD RD	HOUSTON	TX	77032-3028
CITY OF HOUSTON	PO BOX 1562	HOUSTON	TX	77251-1562
CITY OF HOUSTON	PO BOX 1562	HOUSTON	TX	77251-1562
CITY OF HOUSTON	PO BOX 1562	HOUSTON	TX	77251-1562
CITY OF HOUSTON	PO BOX 1562	HOUSTON	TX	77251-1562
CITY OF HOUSTON	PO BOX 1562	HOUSTON	TX	77251-1562
CRUZ ANGELA DOMINGA	400 GREENS RD APT 1505	HOUSTON	TX	77060-2114
HAZLEY ALONZO JR	3710 RAMSEY LOOP RD	CROSBY	TX	77532-6736
CITY OF HOUSTON	PO BOX 1562	HOUSTON	TX	77251-1562
PARADISE CEMETERIES	10401 W MONTGOMERY RD	HOUSTON	TX	77088-3024
RAMIREZ MARTHA VALDEZ	3103 MARSHWOOD RD	HOUSTON	TX	77038-1124
BAHENA REYMUNDO	5043 MALORY STREAM CT	KATY	TX	77449-
ESCAMILLA KARINA	2902 JORENT DR # 2	HOUSTON	TX	77088-3008
GRANT LEROY JR	204 LONGWOOD	HEWITT	TX	76643-4007
BELZ MONUMENT & SANDBLASTING COMPANY	111 JORDAN PLACE	MONTGOMERY	TX	77316-1510
CASTILLO JOSE JR & DIANA	11123 LOVINGTON DR	HOUSTON	TX	77088-3363
VINCENT EDGAR JR	6322 ELKWOOD FOREST DR	HOUSTON	TX	77088-2422
TEKLE TIGEST	2711 DONELLAN DR	HOUSTON	TX	77088-2533
MOUSSELLI AYAD N	1328 NEIMAN LN	HOUSTON	TX	77091-5574
MOUSSELLI AYAD N	1328 NEIMAN LN	HOUSTON	TX	77091-5574
3339 PINEMONT LLC	7721 PINEMONT DR	HOUSTON	TX	77040-6203
CAMERON FAMILY LIVING TRUST	1615 POTOMAC DR	HOUSTON	TX	77057-1927
CUNNINGHAM CHARLES L III	4202 TEXANA	BAYTOWN	TX	77523-0775
BRELSFORD KAREN SUE	8216 N TAHOE DR	HOUSTON	TX	77040-1256
KIM YONG K	15801 TAHOE DR	HOUSTON	TX	77040-1241
KIM YONG K	15801 TAHOE DR	HOUSTON	TX	77040-1241
RUBBER PRODUCTS CO INCORPORATED	7102 CHIPPEWA BLVD	HOUSTON	TX	77086-3227
REYES JOSE R & VILMA P	4423 TRACEMEADOW DR	HOUSTON	TX	77066-4055
KPAD INVESTMENTS LLC	18 FLEETWAY DR	HOUSTON	TX	77024-
VASQUEZ ALFONSO	7027 CHIPPEWA BLVD	HOUSTON	TX	77086-3224
GALLARDO JOSE V	7010 KILLOUGH ST	HOUSTON	TX	77086-3710
DMW PROPERTIES LLC	6920 SAN ANTONIO ST	HOUSTON	TX	77040-4144
DMW PROPERTIES LLC	6920 SAN ANTONIO ST	HOUSTON	TX	77040-4144
MOCTEZUMA HECTOR R	9034 COLLEEN RD	HOUSTON	TX	77080-1642
STOCKTON VENTURE CORP	PO BOX 421878	HOUSTON	TX	77242-1878
DMW PROPERTIES LLC	6920 SAN ANTONIO ST	HOUSTON	TX	77040-4144
TLT SHOKAI LLC	11103 TULIP GARDEN CT	HOUSTON	TX	77065-3319
KPAD INVESTMENTS LLC	18 FLEETWAY DR	HOUSTON	TX	77024-
RUBBER PRODUCTS CO INCORPORATED	7102 CHIPPEWA BLVD	HOUSTON	TX	77086-3227
STOCKTON VENTURE CORP	PO BOX 421878	HOUSTON	TX	77242-1878
LIRA ARACELI & DIEGO E	10043 WOODICO CT	HOUSTON	TX	77038-2412
TLT SHOKAI LLC	11103 TULIP GARDEN CT	HOUSTON	TX	77065-3319
TLT SHOKAI LLC	11103 TULIP GARDEN CT	HOUSTON	TX	77065-3319
709 WEST FRIAR TUCK LLC	1215 GESSNER RD	HOUSTON	TX	77055-6013
RUDE DAVID H JR & ROBERTA	616 LITTLE JOHN LN	HOUSTON	TX	77024-5721
RUDE DAVID H JR & ROBERTA	616 LITTLE JOHN LN	HOUSTON	TX	77024-5721
709 WEST FRIAR TUCK LLC	1215 GESSNER RD	HOUSTON	TX	77055-6013
CITY OF HOUSTON	PO BOX 1562	HOUSTON	TX	77251-1562
CITY OF HOUSTON	PO BOX 1562	HOUSTON	TX	77251-1562
CITY OF HOUSTON	PO BOX 1562	HOUSTON	TX	77251-1562
CITY OF HOUSTON	PO BOX 1562	HOUSTON	TX	77251-1562
CITY OF HOUSTON	PO BOX 1562	HOUSTON	TX	77251-1562
CITY OF HOUSTON	PO BOX 1562	HOUSTON	TX	77251-1562
CITY OF HOUSTON	PO BOX 1562	HOUSTON	TX	77251-1562
DAVIS WORLD LLC	PO BOX 16145	HOUSTON	TX	77222-6145
CITY OF HOUSTON	PO BOX 1562	HOUSTON	TX	77251-1562
CITY OF HOUSTON	PO BOX 1562	HOUSTON	TX	77251-1562
CITY OF HOUSTON	PO BOX 1562	HOUSTON	TX	77251-1562
CITY OF HOUSTON	PO BOX 1562	HOUSTON	TX	77251-1562
CITY OF HOUSTON	PO BOX 1562	HOUSTON	TX	77251-1562
CITY OF HOUSTON	PO BOX 1562	HOUSTON	TX	77251-1562
CITY OF HOUSTON	PO BOX 1562	HOUSTON	TX	77251-1562

APPENDIX P
Water Well Owners
5-Mile Radius
7721 Pinemont Dr.
Houston, Texas 77040

Owner Name	Address	City	State	Zip Code
CITY OF HOUSTON	PO BOX 1562	HOUSTON	TX	77251-1562
CITY OF HOUSTON	PO BOX 1562	HOUSTON	TX	77251-1562
CITY OF HOUSTON	PO BOX 1562	HOUSTON	TX	77251-1562
CITY OF HOUSTON	PO BOX 1562	HOUSTON	TX	77251-1562
CITY OF HOUSTON	PO BOX 1562	HOUSTON	TX	77251-1562
SMITH FLOYD P & GENEVA E	2201 W LITTLE YORK RD	HOUSTON	TX	77091-1731
CITY OF HOUSTON	PO BOX 1562	HOUSTON	TX	77251-1562
BLUE MAGPIE PROPERTY IX LLC	5203 BRIAR DR	HOUSTON	TX	77056-1101
ALDAPE LUZ E	6127 STEUBNER AIRLINE STE 7	HOUSTON	TX	77091-4301
CITY OF HOUSTON	PO BOX 1562	HOUSTON	TX	77251-1562
CITY OF HOUSTON	PO BOX 1562	HOUSTON	TX	77251-1562
CARROLL RICK	8326 WIND VEIL DR	HOUSTON	TX	77040-1449
CARROLL RICK	8326 WIND VEIL DR	HOUSTON	TX	77040-1449
DAVIS CHARLES H & CHRIS	7000 CUNNINGHAM RD	HOUSTON	TX	77041-4729
PAZ VERONICA D	6455 CUNNINGHAM RD	HOUSTON	TX	77041-4713
BLUM BELTWAY LP	820 GESSNER STE 1525	HOUSTON	TX	77024-4472
KILIMANJARO53 LLC	6432 CUNNINGHAM RD	HOUSTON	TX	77041-4714
CARROLL RICK	8326 WIND VEIL DR	HOUSTON	TX	77040-1449
PAZ VERONICA D	6455 CUNNINGHAM RD	HOUSTON	TX	77041-4713
PAZ VERONICA D	6455 CUNNINGHAM RD	HOUSTON	TX	77041-4713
11519 SOUTH PETROPARK K LLC	11519 S PETROPARK DR	HOUSTON	TX	77041-4921
CARROLL RICHARD E	8326 WIND VEIL DR	HOUSTON	TX	77040-1449
HARRIS COUNTY MUD NO 6	PO BOX 1368	FRIENDSWOOD	TX	77549-1368
MORALES JERONIMA T	8627 DAYCOACH LN	HOUSTON	TX	77064-8142
HARRIS COUNTY MUD NO 6	PO BOX 1368	FRIENDSWOOD	TX	77549-1368
DAVIS BRENDA	8622 BRIDGEFOOT LN	HOUSTON	TX	77064-8011
HARRIS COUNTY MUD NO 6	PO BOX 1368	FRIENDSWOOD	TX	77549-1368
PATHOUMMAHONG BOUNMY	8510 BRIDGEFOOT LN	HOUSTON	TX	77064-8009
DAVIS BRENDA	8622 BRIDGEFOOT LN	HOUSTON	TX	77064-8011
PATHOUMMAHONG BOUNMY	8510 BRIDGEFOOT LN	HOUSTON	TX	77064-8009
LAZARO PABLO	6210 KILLOUGH ST	HOUSTON	TX	77086-3921
CALDERON ALFREDO & ADELA	6115 CHIPPEWA BLVD	HOUSTON	TX	77086-3907
CAMARILLO LEHI FLORES	12029 NORTH LANE CIRCLE	HOUSTON	TX	77086-3819
NGUYEN MARTIN TIENVINH	6014 KILLOUGH ST	HOUSTON	TX	77086-3917
TRAN HANH D & THANH N	5714 CHIPPEWA BLVD	HOUSTON	TX	77086-4008
STEVENSON JUSTIN	12007 TILTRUM LN	HOUSTON	TX	77086-3935
ALBARRAN PEDRO & ERIKA	12009 N LANE CIR	HOUSTON	TX	77086-3819
RUSSELL HELEN M	11926 SARA JO LN	HOUSTON	TX	77086-3822
MARTINEZ GILBERTO T	6411 KILLOUGH ST	HOUSTON	TX	77086-3813
TRAN LY T	6218 CHIPPEWA BLVD	HOUSTON	TX	77086-3910
GARCIA-LUVIANOS JULIA	6104 CHIPPEWA BLVD	HOUSTON	TX	77086-3908
HERNANDEZ HUGO A	11854 EUCLAIRE ST	HOUSTON	TX	77086-3810
VU TAN DUC	3427 BLUE CYPRESS DR	SPRING	TX	77388-5808
ALFARO JESUS	5430 BENT BOUGH LN	HOUSTON	TX	77088-5501
MENDOZA JUAN	8402 DAYCOACH LN	HOUSTON	TX	77064-8105
LUU BRUCE & TY-QUOC LUU	6601 BREEN DR	HOUSTON	TX	77086-3842
LUU BRUCE & TY-QUOC LUU	6601 BREEN DR	HOUSTON	TX	77086-3842
MARTINEZ NICHOLAS	6310 CHIPPEWA BLVD	HOUSTON	TX	77086-3801
BOCANEGRA RAMIRO	11862 EUCLAIRE DR	HOUSTON	TX	77086-3810
TRAN HANH D	5714 CHIPPEWA BLVD	HOUSTON	TX	77086-4008
MALEK BROTHERS CONST	6018 KILLOUGH ST	HOUSTON	TX	77086-3917
MPU LLC	11903 SARA JO LANE	HOUSTON	TX	77086-3821
FLORES JUAN &	6218 KILLOUGH ST	HOUSTON	TX	77086-3921
STEVENSON JUSTIN	12007 TILTRUM LN	HOUSTON	TX	77086-3935
FUENTES EDGAR	5623 KILLOUGH ST	HOUSTON	TX	77086-4015
LUU BRUCE & TY-QUOC LUU	6601 BREEN DR	HOUSTON	TX	77086-3842
ARELLANO ALFREDO & MARIA	6205 CHIPPEWA BLVD	HOUSTON	TX	77086-3909
MOORE PATRICK JOHN	709 BELMEADE DR	CORPUS CHRISTI	TX	78412-3129
MORALES FERNANDO R	6418 WEXFORD PARK DR	HOUSTON	TX	77088-1433
TRAN HANH D & THANH N	5714 CHIPPEWA BLVD	HOUSTON	TX	77086-4008
SALAZARLAZO JOSE I	6210 CHIPPEWA BLVD	HOUSTON	TX	77086-3910
MIRANDA JULIO C	6511 KILLOUGH ST	HOUSTON	TX	77086-3815
SANTOS ARNALDO	11910 SARA JO LN	HOUSTON	TX	77086-3822
ORTEGA PABLO	6030 CHIPPEWA BLVD	HOUSTON	TX	77086-3906
DISHEROON DONALD J	6111A CHIPPEWA BLVD	HOUSTON	TX	77086-3957
MOORE PATRICK JOHN	709 BELMEADE DR	CORPUS CHRISTI	TX	78412-3129
LAZARO PABLO	6210 KILLOUGH ST	HOUSTON	TX	77086-3921
TRAN HANH D	5714 CHIPPEWA BLVD	HOUSTON	TX	77086-4008
TEMPORARY WAREHOUSE STRUCTRES LLC	5911 CHIPPEWA	HOUSTON	TX	77086-3903
TRAN LY T	6218 CHIPPEWA BLVD	HOUSTON	TX	77086-3910
LOH EDMOND	14315 BEACONS TRACE CT	HOUSTON	TX	77069-1439
CHUONG DO	6204 CHIPPEWA BLVD	HOUSTON	TX	77086-3910
COPPOCK CHALMER	13440 PARK AVE	CONROE	TX	77384-3217
MIRANDA JULIO C	6511 KILLOUGH ST	HOUSTON	TX	77086-3815
ALFARO MARIO & JOSEFINA	6216 KILLOUGH ST	HOUSTON	TX	77086-3921
LUU BRUCE & TY-QUOC LUU	6601 BREEN DR	HOUSTON	TX	77086-3842
TEMPORARY WAREHOUSE STRUCTRES LLC	5911 CHIPPEWA	HOUSTON	TX	77086-3903
TRAN HANH D	5714 CHIPPEWA BLVD	HOUSTON	TX	77086-4008

APPENDIX P
Water Well Owners
5-Mile Radius
7721 Pinemont Dr.
Houston, Texas 77040

Owner Name	Address	City	State	Zip Code
TRAN HANH D & THANH N	5714 CHIPPEWA BLVD	HOUSTON	TX	77086-4008
CITY OF HOUSTON	PO BOX 1562	HOUSTON	TX	77251-1562
CITY OF HOUSTON	PO BOX 1562	HOUSTON	TX	77251-1562
CITY OF HOUSTON	PO BOX 1562	HOUSTON	TX	77251-1562
CITY OF HOUSTON	PO BOX 1562	HOUSTON	TX	77251-1562
RODRIGUEZ HUGO & ESPERANZA	421 W 8TH ST	HOUSTON	TX	77007-1514
MARTINEZ MARGARITA	2306 ELLINGTON ST	HOUSTON	TX	77088-4738
CITY OF HOUSTON	PO BOX 1562	HOUSTON	TX	77251-1562
HARRIS COUNTY MUD NO 118	6935 BARNEY RD STE 110	HOUSTON	TX	77092-4443
HARRIS COUNTY MUD NO 118	6935 BARNEY RD STE 110	HOUSTON	TX	77092-4443
TANNER REAL ESTATE LLC	4434 MAE ST	FRIENDSWOOD	TX	77546-4326
KIMS PALLETS INC	11702 TANNER RD	HOUSTON	TX	77041-6909
TANNER REAL ESTATE LLC	4434 MAE ST	FRIENDSWOOD	TX	77546-4326
KIMS PALLETS INC	11702 TANNER RD	HOUSTON	TX	77041-6909
RIVERA LEVI E	1118 KERRI CT	SUGAR LAND	TX	77479-5333
KHERA PROPERTIES LLC	6706 CHIPPEWA BLVD	HOUSTON	TX	77086-3205
PARADEZ MARICELA	6401 CHIPPEWA BLVD	HOUSTON	TX	77086-3803
GRIMES FREDDIE EUGENE	6718 KILLOUGH ST	HOUSTON	TX	77086-3704
LAZO JOSE I SALAZAR	6705 CHIPPEWA BLVD	HOUSTON	TX	77086-3204
HERNANDEZ FRANCISCO & MARY C	6522 KILLOUGH ST	HOUSTON	TX	77086-3816
GARCIA JULIO C	8506 FRIENDSHIP RD	HOUSTON	TX	77080-4306
PEREZ JOSE & AURELIA S	8002 DURKLYN LN	HOUSTON	TX	77070-3747
ROBERTS JOHNNIE W	6527 CHIPPEWA BLVD	HOUSTON	TX	77086-3805
JENNIFER A NGUYEN TRUST	PO BOX 11347	SPRING	TX	77391-1347
DIBALA JUDY	6603 CHIPPEWA BLVD	HOUSTON	TX	77086-3807
ZEBROWSKI WALTER P	5314 MINDY PARK CT	HOUSTON	TX	77069-1457
HERNANDEZ FRANCISCO & MARY C	6522 KILLOUGH ST	HOUSTON	TX	77086-3816
PARADEZ MARICELA	6401 CHIPPEWA BLVD	HOUSTON	TX	77086-3803
PANTOJA EDWIN & MARIA H	6820 CHIPPEWA BLVD	HOUSTON	TX	77086-3207
DIBALA JUDY	6603 CHIPPEWA BLVD	HOUSTON	TX	77086-3807
WYNN JENNIE NGA	6406 CHIPPEWA BLVD	HOUSTON	TX	77086-3804
ORTEGA VICENTE & BERTHA	6810 KILLOUGH ST	HOUSTON	TX	77086-3706
TRUONG MAN	6618 KILLOUGH ST	HOUSTON	TX	77086-3818
KOCH ENGINEERING COMPANY	PO BOX 2900	WICHITA	KS	67201-2900
THACH TUYEN T	6410 CHIPPEWA BLVD	HOUSTON	TX	77086-3804
HAGEN BETTY	6722 CHIPPEWA BLVD	HOUSTON	TX	77086-3205
RAMIREZ MIKE	6709 CHIPPEWA BLVD	HOUSTON	TX	77086-3204
GRIMES FREDDIE EUGENE	6718 KILLOUGH ST	HOUSTON	TX	77086-3704
HERNANDEZ FRANCISCO & MARY C	6522 KILLOUGH ST	HOUSTON	TX	77086-3816
NGUYEN HIEN & LANA	5426 ARNCLIFFE DR	HOUSTON	TX	77088-4304
NGUYEN JOHNNY	6410 CHIPPEWA BLVD	HOUSTON	TX	77086-3804
NGUYEN DINH V & LA KIM	6519 ROMONA BLVD	HOUSTON	TX	77086-3314
COMUNIDAD CRISTIANA S	6415 CHIPPEWA BLVD	HOUSTON	TX	77086-3803
COMPACTOR CONNECTIONS LLC	PO BOX 692149	HOUSTON	TX	77269-2149
KOCH ENGINEERING COMPANY	PO BOX 2900	WICHITA	KS	67201-2900
NGUYEN JOHNNY	6410 CHIPPEWA BLVD	HOUSTON	TX	77086-3804
PEREZ ALFREDO ZERMENO	6400 CHIPPEWA BLVD	HOUSTON	TX	77086-3804
HERNANDEZ FRANCISCO & MARY C	6522 KILLOUGH ST	HOUSTON	TX	77086-3816
ZEBROWSKI WALTER P	5314 MINDY PARK CT	HOUSTON	TX	77069-1457
KHERA PROPERTIES LLC	6706 CHIPPEWA BLVD	HOUSTON	TX	77086-3205
KOCH ENGINEERING COMPANY	PO BOX 2900	WICHITA	KS	67201-2900
HAGEN BETTY	6722 CHIPPEWA BLVD	HOUSTON	TX	77086-3205
SESMAS ABRAHAM	1950 GLOSRIIDGE DR	HOUSTON	TX	77055-1412
ROBERTS JOHNNIE W	6527 CHIPPEWA BLVD	HOUSTON	TX	77086-3805
AWTY INTERNATIONAL SCHOOL	7455 AWTY SCHOOL LN	HOUSTON	TX	77055-7222
HCL MARQE LLC	7800 WASHINGTON AVE STE 800	HOUSTON	TX	77007-4625
HCL MARQE LLC	7800 WASHINGTON AVE STE 800	HOUSTON	TX	77007-4625
ST PAUL FIRE & MARINE INS CO	385 WASHINGTON ST STE 511A	SAINT PAUL	MN	55102-1309
HCL MARQE LLC	7800 WASHINGTON AVE STE 800	HOUSTON	TX	77007-4625
HCL MARQE LLC	7800 WASHINGTON AVE STE 800	HOUSTON	TX	77007-4625
HCL MARQE LLC	7800 WASHINGTON AVE STE 800	HOUSTON	TX	77007-4625
UNITED GALVANIZING INC	PO BOX 40207	HOUSTON	TX	77240-0207
PEERLESS ENTERPRISES	PO BOX 40530	HOUSTON	TX	77240-0530
UNITED GALVANIZING INC	PO BOX 40207	HOUSTON	TX	77240-0207
MARBERRY CHARLES	6134 CUNNINGHAM RD	HOUSTON	TX	77041-4708
MARBERRY MACHINE INC	6210 CUNNINGHAM RD	HOUSTON	TX	77041-4710
UNITED GALVANIZING INC	PO BOX 40207	HOUSTON	TX	77240-0207
UNITED GALVANIZING INC	PO BOX 40207	HOUSTON	TX	77240-0207
TEJAS MANAGEMENT LP	PO BOX 41114	HOUSTON	TX	77241-1114
MARBERRY CHARLES	6134 CUNNINGHAM RD	HOUSTON	TX	77041-4708
PEERLESS ENTERPRISES	PO BOX 40530	HOUSTON	TX	77240-0530
MARBERRY MACHINE INC	6210 CUNNINGHAM RD	HOUSTON	TX	77041-4710
UNITED GALVANIZING INC	6123 CUNNINGHAM RD	HOUSTON	TX	77041-4707
PATTERSON SERVICES INC	8032 MAIN ST	HOUMA	LA	70360-4428
UNITED GALVANIZING INC	PO BOX 40207	HOUSTON	TX	77240-0207
E M REALTY I LLC	6120 CUNNINGHAM RD	HOUSTON	TX	77041-4708
TEJAS MANAGEMENT LP	PO BOX 41114	HOUSTON	TX	77241-1114
WAGGNER MACHINE & ENGINEERING LTD CO	3902 MARQUETTE ST	HOUSTON	TX	77005-4312

APPENDIX P
Water Well Owners
5-Mile Radius
7721 Pinemont Dr.
Houston, Texas 77040

Owner Name	Address	City	State	Zip Code
PATTERSON SERVICES INC	8032 MAIN ST	HOUMA	LA	70360-4428
DRILL BIT INDUSTRIES INC	6324 CUNNINGHAM RD	HOUSTON	TX	77041-4712
UNITED GALVANIZING INC	6123 CUNNINGHAM RD	HOUSTON	TX	77041-4707
UNITED GALVANIZING INC	PO BOX 40207	HOUSTON	TX	77240-0207
UNITED GALVANIZING INC	6123 CUNNINGHAM RD	HOUSTON	TX	77041-4707
UNITED GALVANIZING INC	6123 CUNNINGHAM RD	HOUSTON	TX	77041-4707
MARBERRY CHARLES	6134 CUNNINGHAM RD	HOUSTON	TX	77041-4708
MARBERRY CHARLES	6134 CUNNINGHAM RD	HOUSTON	TX	77041-4708
MARBERRY CHARLES	6134 CUNNINGHAM RD	HOUSTON	TX	77041-4708
MARBERRY CHARLES	6134 CUNNINGHAM RD	HOUSTON	TX	77041-4708
CAPITAL HOUSTON PARTNERS LLC	7720 WESTVIEW DR	HOUSTON	TX	77055-5029
NEW OAK HOMES LLC	16121 CYPRESS ROSEHILL	CYPRESS	TX	77429-1429
FOSTER FREDERICK EST OF	14090 FM 2920 STE G116	TOMBALL	TX	77377-5549
CITY OF BUNKER HILL VILLAGE	11977 MEMORIAL DR	HOUSTON	TX	77024
CITY OF BUNKER HILL VILLAGE	11977 MEMORIAL DR	HOUSTON	TX	77024
CITY OF BUNKER HILL VILLAGE	11977 MEMORIAL DR	HOUSTON	TX	77024
LOWERY SANDRA	15001 LAKEVIEW DR	JERSEY VILLAGE	TX	77040-1326
GOLDEN W L & BESS R	16201 CONGO LN	HOUSTON	TX	77040-2011
NESLONEY RONALD E & PHYLLIS A	8318 N TAHOE DR	HOUSTON	TX	77040-1258
ARTEAGA PATRICIO A & MARISOL	15110 LAKEVIEW DR	HOUSTON	TX	77040-1329
NAVARRO JOE & JANET L	14906 LAKEVIEW DR	JERSEY VILLAGE	TX	77040-1325
CHOW LESLIE N	15605 HONOLULU ST	JERSEY VILLAGE	TX	77040-1222
KENWORTHY RODGER A & GREER	16305 KOESTER ST	JERSEY VILLAGE	TX	77040-2822
WESTWIND INDUSTRIES INC	PO BOX 1450	CHICAGO	IL	60690-1450
KENWORTHY RODGER A & GREER	16305 KOESTER ST	JERSEY VILLAGE	TX	77040-2822
WESTWIND INDUSTRIES INC	PO BOX 1450	CHICAGO	IL	60690-1450
VILLANUEVA KAREN V	9014 KENILWORTH ST	HOUSTON	TX	77024-3716
HCL MARQE LLC	7800 WASHINGTON AVE STE 800	HOUSTON	TX	77007-4625
PRAIRIE MANAGEMENT & LEASING	12335 KINGSRIDE LN STE 155	HOUSTON	TX	77024-4116
INTERNATIONAL IDEAS LLC	11503 ECHO HOLLOW ST	HOUSTON	TX	77024
PRAIRIE MANAGEMENT & LEASING	12335 KINGSRIDE LN STE 155	HOUSTON	TX	77024-4116
TINH LUAT BUDDIST RETREAT	31155 BUNTING RD	WALLER	TX	77484-6019
NGUYEN SAM	8550 FAIRBANKS N HOUSTON RD	HOUSTON	TX	77064-7940
IDV FAIRBANKS I LLC	10375 RICHMOND AVE STE 1950	HOUSTON	TX	77042-4143
8707 N FAIRBANKS LLC	8707 FAIRBANKS N HOUSTON RD	HOUSTON	TX	77064-6801
TINH LUAT BUDDIST RETREAT	31155 BUNTING RD	WALLER	TX	77484-6019
AMERICAN TOWERS INC	PO BOX 723597	ATLANTA	GA	31139-0597
TINH LUAT BUDDIST RETREAT	31155 BUNTING RD	WALLER	TX	77484-6019
IDV FAIRBANKS I LLC	10375 RICHMOND AVE STE 1950	HOUSTON	TX	77042-4143
IDV FAIRBANKS I LLC	10375 RICHMOND AVE STE 1950	HOUSTON	TX	77042-4143
TINH LUAT BUDDIST RETREAT	31155 BUNTING RD	WALLER	TX	77484-6019
TINH LUAT BUDDIST RETREAT	31155 BUNTING RD	WALLER	TX	77484-6019
TINH LUAT BUDDIST RETREAT	31155 BUNTING RD	WALLER	TX	77484-6019
EWC FAIRBANKS NHI PROPERTY	9703 RICHMOND AVE STE 100	HOUSTON	TX	77042
AMERICAN TOWERS INC	PO BOX 723597	ATLANTA	GA	31139-0597
IDV FAIRBANKS I LLC	10375 RICHMOND AVE STE 1950	HOUSTON	TX	77042-4143
IDV FAIRBANKS I LLC	10375 RICHMOND AVE STE 1950	HOUSTON	TX	77042-4143
IDV FAIRBANKS I LLC	10375 RICHMOND AVE STE 1950	HOUSTON	TX	77042-4143
INTSEL STEEL DISTRIBUTORS LP	11310 W LITTLE YORK RD	HOUSTON	TX	77041-4917
CLAY PARTNERS 12221 N HOUSTON ROSSLYN LP	1244 N POST OAK STE 200	HOUSTON	TX	77055-7358
BMC WEST CORPORATION	720 E PARK BLVD STE 200	BOISE	ID	83712-7764
CLAY PARTNERS 12221 N HOUSTON ROSSLYN LP	1244 N POST OAK STE 200	HOUSTON	TX	77055-7358
HBP PIPE & PRECAST LLC	511 E JOHN CARPENTER FWY STE 600	IRVING	TX	75062-3930
HBP PIPE & PRECAST LLC	511 E JOHN CARPENTER FWY STE 600	IRVING	TX	75062-3930
CUNNINGHAM ROAD PROP CORP	2368A RICE BLVD APT 278	HOUSTON	TX	77005-2652
KNA VENTURES INC	1020 W LOOP NORTH STE 200	HOUSTON	TX	77055-7256
VALENTINE DONALD G & CATHERINE L	527 LITTLE JOHN LN	HOUSTON	TX	77024-5718
LADLEW LLC	11616 LARRY HINES BLVD	DALLAS	TX	75229-2203
NATIONAL OILWELL LP	7909 PARKWOOD CIRCLE DR	HOUSTON	TX	77036-6565
BOARD OF REGENTS	210 W 7TH ST	AUSTIN	TX	78701-2903
SMITH BENJAMIN L	1305 WILBURFORCE ST	HOUSTON	TX	77091-2073
HOUSTON ISD	4400 W 18TH ST	HOUSTON	TX	77092-8501
DOAN HAIVAN	11910 BOURGEOIS FOREST DR	HOUSTON	TX	77066-3210
VIRMANI SONS LLC	21422 COLTON COVE DR	HOUSTON	TX	77095-5255
249 CHURCH OF CHRIST	11702 W MONTGOMERY RD	HOUSTON	TX	77086-4116
VAZQUEZ JOSE M & SOFIA	11022 CEDARVIEW LN	HOUSTON	TX	77041-5403
GLOBAL NEW MILLENNIUM	4415 HIGHWAY 6	SUGAR LAND	TX	77478-4476
DOAN HAI-VAN	11910 BOURGEOIS FOREST DR	HOUSTON	TX	77066-3210
DOAN HAIVAN	11910 BOURGEOIS FOREST DR	HOUSTON	TX	77066-3210
LUU TRINH NGOC	4909 BREEN DR	HOUSTON	TX	77086-4129
LUU TRINH NGOC	4909 BREEN DR	HOUSTON	TX	77086-4129
LUU TRINH NGOC	4909 BREEN DR	HOUSTON	TX	77086-4129
249 CHURCH OF CHRIST	11702 W MONTGOMERY RD	HOUSTON	TX	77086-4116
CASTELLON OSCAR RENE	6430 ALDER DR	HOUSTON	TX	77081-4406
MCCALL THOMAS A	515 GLENCHESTER DR	HOUSTON	TX	77079-6038
DOAN NGA THI	4901 BREEN DR	HOUSTON	TX	77086-4129
PHAM JERRY C	11910 BOURGEOIS FOREST LN	HOUSTON	TX	77066-3210
GLOBAL NEW MILLENNIUM	4415 HIGHWAY 6	SUGAR LAND	TX	77478-4476

APPENDIX P
Water Well Owners
5-Mile Radius
7721 Pinemont Dr.
Houston, Texas 77040

Owner Name	Address	City	State	Zip Code
FRANCO PROPERTIES LLC	319 W SHORES DR	KEMAH	TX	77565-2302
DOAN HAI-VAN	11910 BOURGEOIS FOREST DR	HOUSTON	TX	77066-3210
YALE STREET GARDENS		HOUSTON	TX	
KANDEMIR MAKBULE	11931 FIREBIRD DR	HOUSTON	TX	77099-4050
DERRICK RHONDA	7902 CAPRI CIR	HOUSTON	TX	77095-3455
ALVI ZAFAR AMIR & IFTIKHAR	16015 PINEY LINKS	HOUSTON	TX	77068-1412
KANDEMIR MAKBULE	11931 FIREBIRD DR	HOUSTON	TX	77099-4050
Z 249 INTREST LLC	5314 MINDY PARK CT	HOUSTON	TX	77069-1457
CRUZ FRANCISCO E & MARIA I	8654 KEMPWOOD DR	HOUSTON	TX	77080-4318
MCCALL THOMAS A	515 GLENCHESHER DR	HOUSTON	TX	77079-6038
FRANCO PROPERTIES LLC	319 W SHORES DR	KEMAH	TX	77565-2302
GLOBAL NEW MILLENNIUM	4415 HIGHWAY 6	SUGAR LAND	TX	77478-4476
DOAN NGA THI SUPPLEMENTAL	3502 SHADOW BAYOU CT	HOUSTON	TX	77082-2399
HOUSTON SCRAP METAL RECYCLE CTR LLC	4920 WASHINGTON ST	DENVER	CO	80216-2026
HOUSTON SCRAP METAL RECYCLE CTR LLC	4920 WASHINGTON ST	DENVER	CO	80216-2026
HOUSTON SCRAP METAL RECYCLE CTR LLC	4920 WASHINGTON ST	DENVER	CO	80216-2026
HOUSTON SCRAP METAL RECYCLE CTR LLC	4920 WASHINGTON ST	DENVER	CO	80216-2026
LUU TRINH NGOC	4909 BREEN DR	HOUSTON	TX	77086-4129
HOUSTON SCRAP METAL RECYCLE CTR LLC	4920 WASHINGTON ST	DENVER	CO	80216-2026
METRO NATIONAL CORP	929 GESSNER SUITE 1900	HOUSTON	TX	77024-2317
MEMORIAL HERMANN HOSP SYSTEM	909 FROSTWOOD DR STE 100	HOUSTON	TX	77024-2301
MEMORIAL HERMANN HOSP SYSTEM	909 FROSTWOOD DR STE 100	HOUSTON	TX	77024-2301
MEMORIAL HERMANN HOSP SYSTEM	909 FROSTWOOD DR STE 100	HOUSTON	TX	77024-2301
WINDFERN FOREST UD	6935 BARNEY RD STE 110	HOUSTON	TX	77092-4443
WINDFERN FOREST UD	6935 BARNEY RD STE 110	HOUSTON	TX	77092-4443
WINDFERN FOREST UD	6935 BARNEY RD STE 110	HOUSTON	TX	77092-4443
NELSON RONALD LEE	2733 JORENT DR	HOUSTON	TX	77088-3003
HKM PARKWAY HOLDINGS LTD	5625 KATY FWY STE 1	HOUSTON	TX	77007-
BUCKNER VEOLA	2718 JORENT DR	HOUSTON	TX	77088-3004
CITY OF HOUSTON	PO BOX 1562	HOUSTON	TX	77251-1562
REGILIOUS TRUSTEE FINAL PHAZE SERVICE	WILLIAMS PROVINCE GPO BOX 2705	UNITED STATES MINOR OUTLYING ISLANDS		
HAMPTON JEWELLEN M	2622 JORENT DR	HOUSTON	TX	77088-3002
REGILIOUS TRUSTEE FINAL PHAZE SERVICE	WILLIAMS PROVINCE GPO BOX 2705	UNITED STATES MINOR OUTLYING ISLANDS		
MITCHELL ALICE E ESTATE OF	2611 JORENT DR	HOUSTON	TX	77088-3001
ANDRADE RODOLFO	4022 TIM ALLEN CT	HOUSTON	TX	77014-1874
ANDRADE RODOLFO	4022 TIM ALLEN CT	HOUSTON	TX	77014-1874
VASQUEZ JOSELYN I	10706 CORA ST UNIT 43	HOUSTON	TX	77088-3244
COOLEY DAMIAN	2703 DONELLAN DR	HOUSTON	TX	77088-2533
KWANELE BABALWA	1623 DERBY ST	BERKELEY	CA	94703-1818
HBP PIPE & PRECAST LLC	511 E JOHN CARPENTER FWY STE 600	IRVING	TX	75062-3930
HBP PIPE & PRECAST LLC	511 E JOHN CARPENTER FWY STE 600	IRVING	TX	75062-3930
HBP PIPE & PRECAST LLC	511 E JOHN CARPENTER FWY STE 600	IRVING	TX	75062-3930
HBP PIPE & PRECAST LLC	511 E JOHN CARPENTER FWY STE 600	IRVING	TX	75062-3930
HBP PIPE & PRECAST LLC	511 E JOHN CARPENTER FWY STE 600	IRVING	TX	75062-3930
HBP PIPE & PRECAST LLC	511 E JOHN CARPENTER FWY STE 600	IRVING	TX	75062-3930
HBP PIPE & PRECAST LLC	511 E JOHN CARPENTER FWY STE 600	IRVING	TX	75062-3930
DELEON PEDRO	8912 PRAIRIE DR	HOUSTON	TX	77064-7808
PRASEK HARVEY J	9303 KAY LN	HOUSTON	TX	77064-7711
PRASEK HARVEY J	9300 KAY LN	HOUSTON	TX	77064-7712
SIKH CENTER OF THE GULF	COAST AREA 8819 PRAIRIE DR	HOUSTON	TX	77064-7805
DEAS WILLIAM	9011 PRAIRIE DR	HOUSTON	TX	77064-7809
VALDEZ DINORAH A	8910 PRAIRIE DR	HOUSTON	TX	77064-7808
RUVALCABA SANJUANITA	8918 PRAIRIE DR	HOUSTON	TX	77064-7808
SIKH CENTER OF THE GULF	COAST AREA 8819 PRAIRIE DR	HOUSTON	TX	77064-7805
PRAIRIE MANAGEMENT & LEASING	12335 KINGSRIDE LN STE 155	HOUSTON	TX	77024-4116
SIKH CENTER GULF COAST	8819 PRAIRIE DR	HOUSTON	TX	77064-7805
SIKH CENTER GULF COAST	8819 PRAIRIE DR	HOUSTON	TX	77064-7805
PRAIRIE MANAGEMENT & LEASING	12335 KINGSRIDE LN STE 155	HOUSTON	TX	77024-4116
SIKH CENTER OF THE GULF	COAST AREA 8819 PRAIRIE DR	HOUSTON	TX	77064-7805
SIKH CENTER OF THE GULF	COAST AREA 8819 PRAIRIE DR	HOUSTON	TX	77064-7805
WILDE MARK S	8915 PRAIRIE DR	HOUSTON	TX	77064-7807
JACKSON ZACHARY J & ROSHELLE S	9002 PRAIRIE DR	HOUSTON	TX	77064-7810
EX INVESTMENTS LLC	PO BOX 41357	HOUSTON	TX	77241-1357
GSL INDUSTRIAL PARTNERS SUB LP	5858 WESTHEIMER RD STE 800	HOUSTON	TX	77057-5777
MACIAS SANTOS & GABRIELA	5630 KILLOUGH ST	HOUSTON	TX	77086-4016
TRAN SON T	3741 CHAMPIONS DR	BEAUMONT	TX	77707-5472
WISHKOSKI H T	5626 KILLOUGH ST	HOUSTON	TX	77086-4016
HUTTO MARY M	5622 KILLOUGH ST	HOUSTON	TX	77086-4016
MACIAS SANTOS & GABRIELA	5630 KILLOUGH ST	HOUSTON	TX	77086-4016
FUENTES EDGAR A	5623 KILLOUGH ST	HOUSTON	TX	77086-4015
GRIFFIN NATHAN	5718 KILLOUGH ST	HOUSTON	TX	77086-4018
MACIAS SANTOS & GABRIELA	5630 KILLOUGH ST	HOUSTON	TX	77086-4016
HUTTO MARY M	5622 KILLOUGH ST	HOUSTON	TX	77086-4016
TRAN SON T	3741 CHAMPIONS DR	BEAUMONT	TX	77707-5472
SANTAMARIA JOSE L & HEIDI A	12522 MIRIAM LN	HOUSTON	TX	77071-3727
TRAN LONG K & TERESA	11845 ZUINN ST	HOUSTON	TX	77086-4033
SOLMAX GEOSYNTHETICS LLC	19103 GUNDLE RD	HOUSTON	TX	77073-3515
LEECO STEEL LLC	2311 HIGHLAND AVE S STE 200	BIRMINGHAM	AL	35205-2975

APPENDIX P
Water Well Owners
5-Mile Radius
7721 Pinemont Dr.
Houston, Texas 77040

Owner Name	Address	City	State	Zip Code
EMERY GRACE PROPERTIES LTD	9810 BALL ST	SAN ANTONIO	TX	78217-3707
EMERY GRACE PROPERTIES LTD	9810 BALL ST	SAN ANTONIO	TX	78217-3707
EMERY GRACE PROPERTIES LTD	9810 BALL ST	SAN ANTONIO	TX	78217-3707
LEECO STEEL LLC	2311 HIGHLAND AVE S STE 200	BIRMINGHAM	AL	35205-2975
SOLMAX GEOSYNTHETICS LLC	19103 GUNDLE RD	HOUSTON	TX	77073-3515
PIELOP JONATHAN S & NICOLE R	11011 HEDWIG GREEN ST	HOUSTON	TX	77024-6801
GONZALES MATILDE R	8413 BECKLEY ST	HOUSTON	TX	77088-5911
JIMENEZ MARTHA N & JOSE G	9320 BECKLEY ST	HOUSTON	TX	77088-4802
CAMARILLO LEHI F & CONSTANTINE	12029 N LANE CIR	HOUSTON	TX	77086-3819
WKB INVESTMENTS LTD	6100 ROMONA BLVD	HOUSTON	TX	77086-3307
SMITH LEE C JR	12030 N LANE CIR	HOUSTON	TX	77086-3820
SMITH LEE CLARENCE JR & NANCY NYGRE	12030 N LANE CIR	HOUSTON	TX	77086-3820
WKB INVESTMENTS LTD	6100 ROMONA BLVD	HOUSTON	TX	77086-3307
WKB INVESTMENTS LTD	6100 ROMONA BLVD	HOUSTON	TX	77086-3307
WKB INVESTMENTS LTD	6100 ROMONA BLVD	HOUSTON	TX	77086-3307
MRIL MANAGEMENT LLP	6400 ROMONA BLVD	HOUSTON	TX	77086-3313
FARGO PROPERTIES GROUP LLC	12112 BELLAIRE BLVD STE A 2	HOUSTON	TX	77072-2315
JENNIFER A NGUYEN TRUST	PO BOX 11347	SPRING	TX	77391-1347
SANTAMARIA FRANCISCO	12025 N LANE CIR	HOUSTON	TX	77086-3819
GUTHRIE JOHN & KAY L	12031 TILTRUM LN	HOUSTON	TX	77086-3935
VIC K INVESTMENTS LLC	11827 CHIMNEY ROCK RD	HOUSTON	TX	77035-4411
JENNIFER A NGUYEN TRUST	PO BOX 11347	SPRING	TX	77391-1347
SMITH LEE CLARENCE JR & NANCY NYGRE	12030 N LANE CIR	HOUSTON	TX	77086-3820
SOUTHERN PACIFIC RAILROAD COMPANY	1400 DOUGLAS ST STOP 1640	OMAHA	NE	68179-1001
SOUTHERN PACIFIC RAILROAD COMPANY	1400 DOUGLAS ST STOP 1640	OMAHA	NE	68179-1001
SOUTHERN PACIFIC RAILROAD COMPANY	1400 DOUGLAS ST STOP 1640	OMAHA	NE	68179-1001
CENTERPOINT ENERGY HOU ELE	PO BOX 1475	HOUSTON	TX	77251-1475
STATE OF TEXAS	5805 N LAMAR BLVD	AUSTIN	TX	78752-4431
STATE OF TEXAS	5805 N LAMAR BLVD	AUSTIN	TX	78752-4431
STATE OF TEXAS	5805 N LAMAR BLVD	AUSTIN	TX	78752-4431
STATE OF TEXAS	5805 N LAMAR BLVD	AUSTIN	TX	78752-4431
HOUSTON COMMUNITY COLLEGE SYSTEM	PO BOX 667517	HOUSTON	TX	77266-7517
HOUSTON COMMUNITY COLLEGE SYSTEM	PO BOX 667517	HOUSTON	TX	77266-7517
VIETNAMESE DOMINICAN SISTERS	5250 GASMER DR	HOUSTON	TX	77035-5716
NGUYEN MINH & CHRISTOPHER	12027 TILTRUM LN	HOUSTON	TX	77086-3935
GRIFFIN NATHAN	5718 KILLOUGH ST	HOUSTON	TX	77086-4018
TRAN HANH D & NGA T TRAN	5714 CHIPPEWA BLVD	HOUSTON	TX	77086-4008
VIETNAMESE DOMINICAN SISTERS	5250 GASMER DR	HOUSTON	TX	77035-5716
GOMEZ ROSA E	12024 TILTRUM LN	HOUSTON	TX	77086-3936
SMITH ROGERS M	4202 CANTERWOOD DR	HOUSTON	TX	77068-1013
TRAN HANH DUC & THANH NGA	5714 CHIPPEWA BLVD	HOUSTON	TX	77086-4008
VIETNAMESE DOMINICAN SISTERS	5250 GASMER DR	HOUSTON	TX	77035-5716
VIC K INVESTMENTS LLC	11827 CHIMNEY ROCK RD	HOUSTON	TX	77035-4411
TRAN HANH D & NGA T TRAN	5714 CHIPPEWA BLVD	HOUSTON	TX	77086-4008
ANNAM COMMUNITY DEVELOPMENT CORP	9530 ANTOINE DR	HOUSTON	TX	77086-3925
TRAN CALVIN PHUOC	5802 CHIPPEWA BLVD	HOUSTON	TX	77086-3902
TRAN HANH DUC & THANH NGA	5714 CHIPPEWA BLVD	HOUSTON	TX	77086-4008
VIETNAMESE DOMINICAN SISTERS	5250 GASMER DR	HOUSTON	TX	77035-5716
ANNAM COMMUNITY DEVELOPMENT CORP	9530 ANTOINE DR	HOUSTON	TX	77086-3925
VIETNAMESE DOMINICAN SISTERS	5250 GASMER DR	HOUSTON	TX	77035-5716
ANNAM COMMUNITY DEVELOPMENT CORP	9530 ANTOINE DR	HOUSTON	TX	77086-3925
HOUSTON SCRAP METAL RECYLCE CENTER LLC	4920 WASHINGTON ST	DENVER	CO	80216-2026
MHF REALTY LTD	11750 KATY FWY STE 1300	HOUSTON	TX	77079-1267
RALSTON SCOTT ANDREW & DIANNE	11318 SMITHDALE RD	HOUSTON	TX	77024-6747
RALSTON SCOTT ANDREW & DIANNE	11318 SMITHDALE RD	HOUSTON	TX	77024-6747
MELCHER CEDRIC V	981 SAINT CLAIR ST	HOUSTON	TX	77088-6241
NEW LIFE IN CHRIST BAPTIST CHURCH INC	8121 WEST MONTGOMERY	HOUSTON	TX	77088-7851
DIXIE FOUNDATION DRILLING CO	5401 KILLOUGH ST	HOUSTON	TX	77086-4011
BUSINESS FUNCTION CO RP	PO BOX 19312	HOUSTON	TX	77224-9312
FUTURE PIPE INDUSTRIES INC	11811 PROCTOR ST	HOUSTON	TX	77038-2701
LANDPARK 249 LP	2550 GRAY FALLS DR STE 400	HOUSTON	TX	77077-6678
ROBINSON WATER WELL SERVICE INC	11607 TOMBALL PARKWAY	HOUSTON	TX	77086-
PEREZ OTTO MARDOQUEO & VICTORIA	5206 SPINDLE DR	HOUSTON	TX	77086-4020
DIXIE FOUNDATION DRILLING CO	5401 KILLOUGH ST	HOUSTON	TX	77086-4011
DOAN KIEU T	4909 BREEN DR	HOUSTON	TX	77086-4129
GALLARDO JESUS	5325 SPINDLE DR	HOUSTON	TX	77086-4021
RESOURCE PALLET MANUFACTURING LLC	9907 LITTLE WALNUT	TOMBALL	TX	77375-1293
TRANG TRUONG T	5323 SPINDLE DR	HOUSTON	TX	77086-4021
HASSAM SHAMSHUDIN M & NARGIS H	6107 FLAGG RANCH DR	SPRING	TX	77388-2619
SUAREZ CARLOS F	5431 KILLOUGH ST	HOUSTON	TX	77086-4011
SAUCEDA JOSE E & ABIGAIL	5205 SPINDLE DR	HOUSTON	TX	77086-4019
CHAPMAN BRENDA	5319 SPINDLE DR	HOUSTON	TX	77086-4021
DKBATT PROPERTIES INC	1439 HARVARD ST	HOUSTON	TX	77008-4246
SUAREZ CARLOS F	5431 KILLOUGH ST	HOUSTON	TX	77086-4011
DKBATT PROPERTIES INC	1439 HARVARD ST	HOUSTON	TX	77008-4246
BUSINESS FUNCTION CO RP	PO BOX 19312	HOUSTON	TX	77224-9312
SAUCEDA JOSE E & ABIGAIL	5205 SPINDLE DR	HOUSTON	TX	77086-4019
VU PHU & NGUYEN CECILIA	5321 SPINDLE DR	HOUSTON	TX	77086-4021

APPENDIX P
Water Well Owners
5-Mile Radius
7721 Pinemont Dr.
Houston, Texas 77040

Owner Name	Address	City	State	Zip Code
LOPEZ SILVIA A VILLARREAL	2411 ENCREEK RD	HOUSTON	TX	77068-1613
NGUYEN CHRISTOPHER D	5326 SPINDLE DR	HOUSTON	TX	77086-4022
SUAREZ CARLOS F	5431 KILLOUGH ST	HOUSTON	TX	77086-4011
HORIZON INVESTMENTS LLC	11837 W MONTGOMERY RD	HOUSTON	TX	77086-4117
SUAREZ CARLOS F	5431 KILLOUGH ST	HOUSTON	TX	77086-4011
HASSAM SHAMSHUDIN M & NARGIS H	6107 FLAGG RANCH DR	SPRING	TX	77388-2619
DKBATT PROPERTIES INC	5430 KILLOUGH ST	HOUSTON	TX	77086-4012
SUAREZ CARLOS	5431 KILLOUGH ST	HOUSTON	TX	77086-4011
PEREZ OTTO MARDOQUEO & VICTORIA	5206 SPINDLE DR	HOUSTON	TX	77086-4020
DKBATT PROPERTIES INC	1439 HARVARD ST	HOUSTON	TX	77008-4246
DANG NGHI XUAN	5530 KILLOUGH ST	HOUSTON	TX	77086-4014
LANDPARK 249 LP	2550 GRAY FALLS DR STE 400	HOUSTON	TX	77077-6678
NORTHERN ACADIA LLC	11931 FIREBIRD DR	HOUSTON	TX	77099-4050
PAINTERS & ALLIED TRADES	PO BOX 14703	AUSTIN	TX	78761-4703
5411 C T PROPERTIES LLC	8022 ENSEMBLE DR	HOUSTON	TX	77040-2476
DIXIE FOUNDATION DRILLING CO	5401 KILLOUGH ST	HOUSTON	TX	77086-4011
HORIZON INVESTMENTS LLC	11837 W MONTGOMERY RD	HOUSTON	TX	77086-4117
SUAREZ CARLOS F	5431 KILLOUGH ST	HOUSTON	TX	77086-4011
LOPEZ SILVIA A VILLARREAL	2411 ENCREEK RD	HOUSTON	TX	77068-1613
ESCOBAR PEDRO & LUZ E	5326 BREEN DR	HOUSTON	TX	77086-4039
HORIZON INVESTMENTS LLC	11837 W MONTGOMERY RD	HOUSTON	TX	77086-4117
DOAN KIEU T	4909 BREEN DR	HOUSTON	TX	77086-4129
CHANG HSIN TENG	5415 SPINDLE DR	HOUSTON	TX	77086-4023
DKBATT PROPERTIES INC	5430 KILLOUGH ST	HOUSTON	TX	77086-4012
NORTHERN ACADIA LLC	11931 FIREBIRD DR	HOUSTON	TX	77099-4050
GALLARDO JESUS	5325 SPINDLE DR	HOUSTON	TX	77086-4021
HARRIS COUNTY MUD NO 341	13333 NORTHWEST FWY STE 250	HOUSTON	TX	77040-6220
PATTIE IAN D & MARTHA A	12127 CIELIO BAY LN	HOUSTON	TX	77041-5741
LEFEBVRE HOLDINGS LTD	1303 FRIARCREEK LN	HOUSTON	TX	77055-6714
HARRIS COUNTY MUD NO 341	13333 NORTHWEST FWY STE 250	HOUSTON	TX	77040-6220
GBP BRITTMOORE PARK LLC	2825 WILCREST DR STE 410	HOUSTON	TX	77042-3398
MURRAY JOHN A	1335 BRITTMOORE RD	HOUSTON	TX	77043-4003
1261 BRITTMOORE LP	197 AUGUSTA ST	BOERNE	TX	78006-
CENTERPOINT ENERGY HOU ELE	PO BOX 1475	HOUSTON	TX	77251-1475
CENTERPOINT ENERGY HOU ELE	PO BOX 1475	HOUSTON	TX	77251-1475
LARSSON TOMAS	16417 WALL ST	JERSEY VILLAGE	TX	77040-1273
GLENN FAMILY PARTNERSHIP	1467 BRITTMOORE RD	HOUSTON	TX	77043-4005
BHVA REAL ESTATE HOLDINGS LLC	13101 ALMEDA RD	HOUSTON	TX	77045-6603
CITY OF HOUSTON	PO BOX 1562	HOUSTON	TX	77251-1562
IGLESIA DE JESUCRISTO PALABRA	1431 BRITTMOORE RD	HOUSTON	TX	77043-4005
HEINE JAMES C	1449 BRITTMOORE RD	HOUSTON	TX	77043-4005
HEINE JAMES C	1449 BRITTMOORE RD	HOUSTON	TX	77043-4005
HEINE JAMES C	1449 BRITTMOORE RD	HOUSTON	TX	77043-4005
CITY OF JERSEY VILLAGE	16501 JERSEY DRIVE	HOUSTON	TX	77040
SALINAS PABLO E & JUANITA	11623 SUMMERSTONE CT	TOMBALL	TX	77377-9300
BALDWIN KAREN	2934 WASHINGTON DR	HOUSTON	TX	77038-3321
CAMBODIAN NEW LIFE CHURCH	2922 WASHINGTON DR	HOUSTON	TX	77038-3321
LINCOLN & DAVID LLC	2930 LINCOLN DR	HOUSTON	TX	77038-3311
HANNOVER ESTATES LTD	1616 S VOSS RD STE 618	HOUSTON	TX	77057-2620
BOLANOS RICARDO DIAZ	2846 1/2 W MOUNT HOUSTON RD	HOUSTON	TX	77038-3305
LASHKARWALA FUAD M	11570 STATE HIGHWAY 249	HOUSTON	TX	77086-4105
HARRIS COUNTY EMERGENCY CORPS	2800 ALDINE BENDER RD	HOUSTON	TX	77032-3502
WESTFALL MARCELINA E	11955 GALENTINE PT	CYPRESS	TX	77429-7417
SAINT O INTERNATIONAL LLC	14710 BELGIAN BEAUTY COURT	HOUSTON	TX	77044-4309
CURRENT OWNER	2931 WASHINGTON DR	HOUSTON	TX	77038-3320
SAINT O INTERNATIONAL LLC	14710 BELGIAN BEAUTY COURT	HOUSTON	TX	77044-4309
WESTFALL MARCELINA E	11955 GALENTINE PT	CYPRESS	TX	77429-7417
LASHKARWALA FUAD M	11570 STATE HIGHWAY 249	HOUSTON	TX	77086-4105
HANNOVER ESTATES LTD	1616 S VOSS RD STE 618	HOUSTON	TX	77057-2620
BOLANOS RICARDO DIAZ	2846 1/2 W MOUNT HOUSTON RD	HOUSTON	TX	77038-3305
CAMBODIAN NEW LIFE CHURCH	2922 WASHINGTON DR	HOUSTON	TX	77038-3321
ENE INC	PO BOX 17234	SUGAR LAND	TX	77496-7234
ENE INC	PO BOX 17234	SUGAR LAND	TX	77496-7234
GUAJARDO MAGDA & DAVID	2930 LINCOLN DR	HOUSTON	TX	77038-3311
LINCOLN & DAVID LLC	2930 LINCOLN DR	HOUSTON	TX	77038-3311
LINCOLN & DAVID LLC	2930 LINCOLN DR	HOUSTON	TX	77038-3311
MARTIR JESSICA B	703 JERUSALEM AVE	UNIONDALE	NY	11553-2632
SCHOPPE EDWIN C	518 COUNTY ROAD 2309	CLEVELAND	TX	77327-0474
WESTFALL MARCELINA E	11955 GALENTINE PT	CYPRESS	TX	77429-7417
WESTFALL MARCELINA E	11955 GALENTINE PT	CYPRESS	TX	77429-7417
HANNOVER ESTATES LTD	1616 S VOSS RD STE 618	HOUSTON	TX	77057-2620
LINCOLN & DAVID LLC	2930 LINCOLN DR	HOUSTON	TX	77038-3311
REYES SANTOS I	2951 WASHINGTON DR	HOUSTON	TX	77038-3320
SALINAS PABLO E & JUANITA	11623 SUMMERSTONE CT	TOMBALL	TX	77377-9300
SALINAS PABLO E & JUANITA	11623 SUMMERSTONE CT	TOMBALL	TX	77377-9300
MACKENZIE BARBARA	2800 W MOUNT HOUSTON RD	HOUSTON	TX	77038-3305
UNITED GALVANIZING INC	6123 CUNNINGHAM RD	HOUSTON	TX	77041-4707
VILLARREAL ADRIAN & VANESA	6910 ROMONA BLVD	HOUSTON	TX	77086-3221

APPENDIX P
Water Well Owners
5-Mile Radius
7721 Pinemont Dr.
Houston, Texas 77040

Owner Name	Address	City	State	Zip Code
BURNES GWENDOLYN R & CHARLES E	12318 NORKEY ST	HOUSTON	TX	77086-3211
HARRIS COUNTY FLOOD CONTROL DISTRICT	9900 NW FWY	HOUSTON	TX	77092-8601
SADIKU HANA	12319 NORKEY ST	HOUSTON	TX	77086-3210
ARREGUIN JOSE A	7010 ROMONA BLVD	HOUSTON	TX	77086-3241
PRUNEDA JOSE M	12315 NORKEY ST	HOUSTON	TX	77086-3210
HARRIS COUNTY FLOOD CONTROL DISTRICT	9900 NORTHWEST FWY	HOUSTON	TX	77092-8601
TRAN DAVID & TRAM	10026 DEER TRACK CT	HOUSTON	TX	77064-5196
MARTIN VIRGINIA H	6722 ROMONA BLVD	HOUSTON	TX	77086-3319
ELIAS JOSE L	6630 BREEN DR	HOUSTON	TX	77086-3843
BURNES GWENDOLYN R & CHARLES E	12318 NORKEY ST	HOUSTON	TX	77086-3211
HARRIS COUNTY FLOOD CONTROL DISTRICT	9900 NORTHWEST FWY	HOUSTON	TX	77092-8601
VILLARREAL ADRIAN & VANESA	6910 ROMONA BLVD	HOUSTON	TX	77086-3221
COBB LINDA LEE	6718 ROMONA BLVD	HOUSTON	TX	77086-3319
WOMACK CHARLES	6620 ROMONA BLVD	HOUSTON	TX	77086-3317
IZAGUIRRE NOE	10520 AIRLINE DR	HOUSTON	TX	77037-1253
NORTHWEST PARK MUD	4910 DACOMA ST STE 601	HOUSTON	TX	77092-7737
NORTHWEST PARK MUD	4910 DACOMA ST STE 601	HOUSTON	TX	77092-7737
LALASHUIS WANDA M	6717 ROMONA BLVD	HOUSTON	TX	77086-3318
HERNANDEZ CANDELARIA	6934 ROMONA BLVD	HOUSTON	TX	77086-3221
ZERMENO MARIO	7312 LOUETTA RD B118 431	SPRING	TX	77379-
IZAGUIRRE NOE	10520 AIRLINE DR	HOUSTON	TX	77037-1253
VILLARREAL ADRIAN & VANESA	6910 ROMONA BLVD	HOUSTON	TX	77086-3221
ZERMENO MARIO	7312 LOUETTA RD B118 431	SPRING	TX	77379-
SMITH WILLIAM D	10706 CORA ST UNIT 71	HOUSTON	TX	77088-3241
LUONG KATHERINE	5441 QUEENSLOCH DR	HOUSTON	TX	77096-4027
ELIAS JOSE L	6630 BREEN DR	HOUSTON	TX	77086-3843
SMITH WILLIAM D	10706 CORA ST UNIT 71	HOUSTON	TX	77088-3241
SMITH WILLIAM D	10706 CORA ST UNIT 71	HOUSTON	TX	77088-3241
SMITH WILLIAM D	10706 CORA ST UNIT 71	HOUSTON	TX	77088-3241
DEVON ENERGY PRODUCTION CO LP	333 W SHERIDAN AVE	OKLAHOMA CITY	OK	73102-5010
SMITH WILLIAM D	10706 CORA ST UNIT 71	HOUSTON	TX	77088-3241
SADIKU HANA	12319 NORKEY ST	HOUSTON	TX	77086-3210
LUONG KATHERINE	5441 QUEENSLOCH DR	HOUSTON	TX	77096-4027
PANTOJA EDWIN & MARIA H	6820 CHIPPEWA BLVD	HOUSTON	TX	77086-3207
RUDY BEVERLY D	5701 WOODWAY DR STE 346	HOUSTON	TX	77057-1505
BERGQUIST DAVID	528 BUCKINGHAM DR	HOUSTON	TX	77024-5805
CURRENT OWNER	9321 OAKFORD CT	HOUSTON	TX	77024-3615
9201 MEMORIAL DR LLC	9201 MEMORIAL DR	HOUSTON	TX	77024-5816
BERGQUIST DAVID	528 BUCKINGHAM DR	HOUSTON	TX	77024-5805
KELLY JR WILLIAM FRANK	600 E FRIAR TUCK LN	HOUSTON	TX	77024-5707
KOSTIAL MARGARET A	602 BUCKINGHAM DR	HOUSTON	TX	77024-5807
RIOS JOHN & YOLANDA	12520 WESTHEIMER RD STE A1 # 221	HOUSTON	TX	77077-5849
CALLEJAS JOSE D	1903 SHERWOOD FOREST ST	HOUSTON	TX	77043-2701
PHAN CHAU DUC	15918 TAHOE DR	JERSEY VILLAGE	TX	77040-1244
PHAN CHAU DUC	15918 TAHOE DR	JERSEY VILLAGE	TX	77040-1244
THORNTON GARDNER & CLAUDIA	8914 LIMERICK LN	HOUSTON	TX	77024-3721
NATIONAL OILWELL LP	7909 PARKWOOD CIRCLE DR	HOUSTON	TX	77036-6565
NATIONAL OILWELL LP	7909 PARKWOOD CIRCLE DR	HOUSTON	TX	77036-6565
NATIONAL OILWELL LP	7909 PARKWOOD CIRCLE DR	HOUSTON	TX	77036-6565
SL6 LOGISTICS LP	100 CRESCENT CT STE 850	DALLAS	TX	75201-6904
CURRENT OWNER	5847 SAN FELIPE ST STE 2375	HOUSTON	TX	77057-3438
CURRENT OWNER	5847 SAN FELIPE ST STE 2375	HOUSTON	TX	77057-3438
CURRENT OWNER	444 TIMBERWILDE LN	HOUSTON	TX	77024-6928
DUNCAN ROBERT D & MARCELYN	1900 WEST LOOP S STE 1300	HOUSTON	TX	77027-3218
CURRENT OWNER	405 TIMBERWILDE LN	HOUSTON	TX	77024-6927
STRONGFAB SOLUTIONS INC	PO BOX 41266	HOUSTON	TX	77241-1266
REID LAKE LP	8904 FAIRBANKS N HOUSTON RD	HOUSTON	TX	77064-6805
REID LAKE LP	8904 FAIRBANKS N HOUSTON RD	HOUSTON	TX	77064-6805
REID LAKE LP	8904 FAIRBANKS N HOUSTON RD	HOUSTON	TX	77064-6805
REID LAKE LP	8904 FAIRBANKS N HOUSTON RD	HOUSTON	TX	77064-6805
NGO ASSET MANAGEMENT LLC	12222 FM 529 RD # B	HOUSTON	TX	77041-2806
REID LAKE LP	8904 FAIRBANKS N HOUSTON RD	HOUSTON	TX	77064-6805
REID LAKE LP	8904 FAIRBANKS N HOUSTON RD	HOUSTON	TX	77064-6805
REID LAKE LP	8904 FAIRBANKS N HOUSTON RD	HOUSTON	TX	77064-6805
VU NIKK ET AL	10522 REDOAK RIDGE LN	HOUSTON	TX	77064-3912
MURRAY MELBA J	9014 PRAIRIE DR	HOUSTON	TX	77064-7810
STRONGFAB SOLUTIONS INC	9209 WINDFERN	HOUSTON	TX	77064-7719
GARIZ ENTERPRISES LLC	PO BOX 1426	CYPRESS	TX	77410-1426
NGO ASSET MANAGEMENT LLC	12222 FM 529 RD # B	HOUSTON	TX	77041-2806
VAZQUEZ SAMUEL MEDINA	11122 PINE CONE LN	HOUSTON	TX	77041-5036
NGO ASSET MANAGEMENT LLC	12222 FM 529 RD # B	HOUSTON	TX	77041-2806
OPENDOOR PROPERTY TRUST I	410 N SCOTTSDALE RD STE 1600	TEMPE	AZ	85288-0976
VU NIKK ET AL	10522 REDOAK RIDGE LN	HOUSTON	TX	77064-3912
QUANTUM AUTOMOTIVE RECEIVABLES III INC	29 LAZY LN	KEMAH	TX	77565-2638
VAZQUEZ SAMUEL MEDINA	11122 PINE CONE LN	HOUSTON	TX	77041-5036
REID LAKE LP	8904 FAIRBANKS N HOUSTON RD	HOUSTON	TX	77064-6805
REID LAKE LP	8904 FAIRBANKS N HOUSTON RD	HOUSTON	TX	77064-6805
OSBORNE LAND COMPANY LLC	7207 WEST RD	HOUSTON	TX	77086-3244

APPENDIX P
Water Well Owners
5-Mile Radius
7721 Pinemont Dr.
Houston, Texas 77040

Owner Name	Address	City	State	Zip Code
KUYKENDALL J M	13310 LAKE TIMBER CT	CYPRESS	TX	77429-7688
BMC WEST CORPORATION	720 E PARK BLVD STE 200	BOISE	ID	83712-7764
CLAY PARTNERS 12221 N HOUSTON ROSSLYN LP	1244 N POST OAK STE 200	HOUSTON	TX	77055-7358
SMART TEAM INVESTMENT GROUP LLC	2705 CRESTRIDGE CT	SUWANEE	GA	30024-7210
MEHAR INVESTMENTS LLC	134 VINTAGE PARK blvd ste a #114	HOUSTON	TX	77070-3998
LTD INVESTMENT CORPORATION ET AL	10080 BELLAIRE BLVD STE 220	HOUSTON	TX	77072-5255
TEXAS DEPARTMENT OF TRANSPORTATION	PO BOX 1386	HOUSTON	TX	77251-1386
8904 FAIRBANKS LP	8904 FAIRBANKS N HOUSTON RD	HOUSTON	TX	77064-6805
CB & I CONSTRUCTORS INC	915 N ELDRIDGE PKWY	HOUSTON	TX	77079-2703
BETTER HOUSTON SERVICES LLC	8811 FAIRBANKS N HOUSTON RD	HOUSTON	TX	77064-6802
CB & I CONSTRUCTORS INC	915 N ELDRIDGE PKWY	HOUSTON	TX	77079-2703
CB & I CONSTRUCTORS INC	915 N ELDRIDGE PKWY	HOUSTON	TX	77079-2703
CB & I CONSTRUCTORS INC	915 N ELDRIDGE PKWY	HOUSTON	TX	77079-2703
CB & I CONSTRUCTORS INC	915 N ELDRIDGE PKWY	HOUSTON	TX	77079-2703
HOUSTON BRANCH LLC	1637 N WARSON RD	SAINT LOUIS	MO	63132
AUTOMATION SUPPLY AND ENGINEERING INC	8809 FAIRBANKS N HOUSTON RD	HOUSTON	TX	77064-6802
AUTOMATION SUPPLY AND ENGINEERING INC	8809 FAIRBANKS N HOUSTON RD	HOUSTON	TX	77064-6802
MDC COAST 10 LLC	3200 HACKBERRY RD	IRVING	TX	75063-0131
HOUSTON SCRAP METAL RECYLCE CENTER LLC	4920 WASHINGTON ST	DENVER	CO	80216-2026
ROMO JUAN FRANCISCO	15407 DAWN BROOK DR	HOUSTON	TX	77068-3819
MDC COAST 10 LLC	3200 HACKBERRY RD	IRVING	TX	75063-0131
BENNETT WALTER A & DENIA J	1300 HICKORY LN	KINGWOOD	TX	77339-3426
JM PEREZ PROPERTIES LLC	12734 MARDI GRAS DR	HOUSTON	TX	77014-2489
NORTHERN ACADIA LLC	11931 FIREBIRD DR	HOUSTON	TX	77099-4050
REYES LIBORIO ANTONIO	4952 REGINA DR	ANNANDALE	VA	22003-5328
HOUSTON SCRAP METAL RECYLCE CENTER LLC	4920 WASHINGTON ST	DENVER	CO	80216-2026
NORTHERN ACADIA LLC	11931 FIREBIRD DR	HOUSTON	TX	77099-4050
CITY OF BUNKER HILL VILLAGE	11977 MEMORIAL DR	HOUSTON	TX	77024
CITY OF BUNKER HILL VILLAGE	11977 MEMORIAL DR	HOUSTON	TX	77024
CITY OF BUNKER HILL VILLAGE	11977 MEMORIAL DR	HOUSTON	TX	77024
MESSINA LEE A	843 SARA ROSE	HOUSTON	TX	77018-6335
HOSPITALITY WAREHOUSE INC	1510 WEST LOOP S	HOUSTON	TX	77027-9505
METROPOLITAN TRANSIT AUTH	PO BOX 61429	HOUSTON	TX	77208-1429
CURRENT OWNER	5439 BRIAN HAVEN DR	HOUSTON	TX	77091-5503
CURRENT OWNER	5439 BRIAN HAVEN DR	HOUSTON	TX	77091-5503
PIEPER W BERNARD & ADELE H	402 W FRIAR TUCK LN	HOUSTON	TX	77024-5710
WEST FRIAR TUCK LN	325 W FRIAR TUCK LN	HOUSTON	TX	77024-5733
ALEXANDER ANDREW & JULIE	501 W FRIAR TUCK LN	HOUSTON	TX	77024-5711
CURRENT OWNER	333 W FRIAR TUCK LN	HOUSTON	TX	77024-5741
UNGER T J & ADRIENNE	515 E FRIAR TUCK LN	HOUSTON	TX	77024-5704
CURRENT OWNER	502 W FRIAR TUCK LN	HOUSTON	TX	77024-5712
WEST FRIAR TUCK LN	325 W FRIAR TUCK LN	HOUSTON	TX	77024-5733
CENTERPOINT ENERGY HOU ELE	PO BOX 1475	HOUSTON	TX	77251-1475
CENTERPOINT ENERGY HOU ELE	PO BOX 1475	HOUSTON	TX	77251-1475
COPELAND JD & DREABON	10900 CANFIELD DR	AUSTIN	TX	78739-1978
FLORES EVERARDO	7206 HALFPENNY RD	HOUSTON	TX	77095-3214
CITY OF HOUSTON	PO BOX 1562	HOUSTON	TX	77251-1562
CITY OF HOUSTON	PO BOX 1562	HOUSTON	TX	77251-1562
CITY OF HOUSTON	PO BOX 1562	HOUSTON	TX	77251-1562
CITY OF HOUSTON	PO BOX 1562	HOUSTON	TX	77251-1562
HARRIS COUNTY ESD NO 20	1001 PRESTON ST	HOUSTON	TX	77002-1839
BRITTMOORE CROSSING COMMUNITY	PO BOX 133063	SPRING	TX	77393-3063
CITY OF HOUSTON	PO BOX 1562	HOUSTON	TX	77251-1562
UNIVAR USA INC	17425 NE UNION HILL RD	REDMOND	WA	98052-6189
HBP PIPE & PRECAST LLC	511 E JOHN CARPENTER FWY STE 600	IRVING	TX	75062-3930
HBP PIPE & PRECAST LLC	511 E JOHN CARPENTER FWY STE 600	IRVING	TX	75062-3930
GIFFORD-HILL AMERICAN INC	PO BOX 569470	DALLAS	TX	75356-9470
HBP PIPE & PRECAST LLC	511 E JOHN CARPENTER FWY STE 600	IRVING	TX	75062-3930
HBP PIPE & PRECAST LLC	511 E JOHN CARPENTER FWY STE 600	IRVING	TX	75062-3930
HBP PIPE & PRECAST LLC	511 E JOHN CARPENTER FWY STE 600	IRVING	TX	75062-3930
EMERY GRACE PROPERTIES LTD	9810 BALL ST	SAN ANTONIO	TX	78217-3707
ALPINE JPH LP	4550 TRAVIS ST STE 250	DALLAS	TX	75205-4674
ALPINE JPH LP	4550 TRAVIS ST STE 250	DALLAS	TX	75205-4674
GIFFORD-HILL AMERICAN INC	PO BOX 569470	DALLAS	TX	75356-9470
GIFFORD-HILL AMERICAN INC	PO BOX 569470	DALLAS	TX	75356-9470
DMV STAINLESS USA	12050 W LITTLE YORK RD	HOUSTON	TX	77041-4503
GIFFORD-HILL AMERICAN INC	PO BOX 569470	DALLAS	TX	75356-9470
GIFFORD-HILL AMERICAN INC	PO BOX 569470	DALLAS	TX	75356-9470
GIFFORD-HILL AMERICAN INC	PO BOX 569470	DALLAS	TX	75356-9470
GIFFORD-HILL AMERICAN INC	PO BOX 569470	DALLAS	TX	75356-9470
SHAMIZ REAL ESTATE INC	7519 MULRAIN DR	SUGAR LAND	TX	77479-2798
CITY OF HOUSTON	PO BOX 1562	HOUSTON	TX	77251-1562
CITY OF HOUSTON	PO BOX 1562	HOUSTON	TX	77251-1562
CITY OF HOUSTON	PO BOX 1562	HOUSTON	TX	77251-1562
COUNTY OF HARRIS	PO BOX 1525	HOUSTON	TX	77251-1525
CITY OF HOUSTON	PO BOX 1562	HOUSTON	TX	77251-1562
CITY OF HOUSTON	PO BOX 1562	HOUSTON	TX	77251-1562
MARSH CHARLES	1926 TWINBROOKE DR	HOUSTON	TX	77088-3228

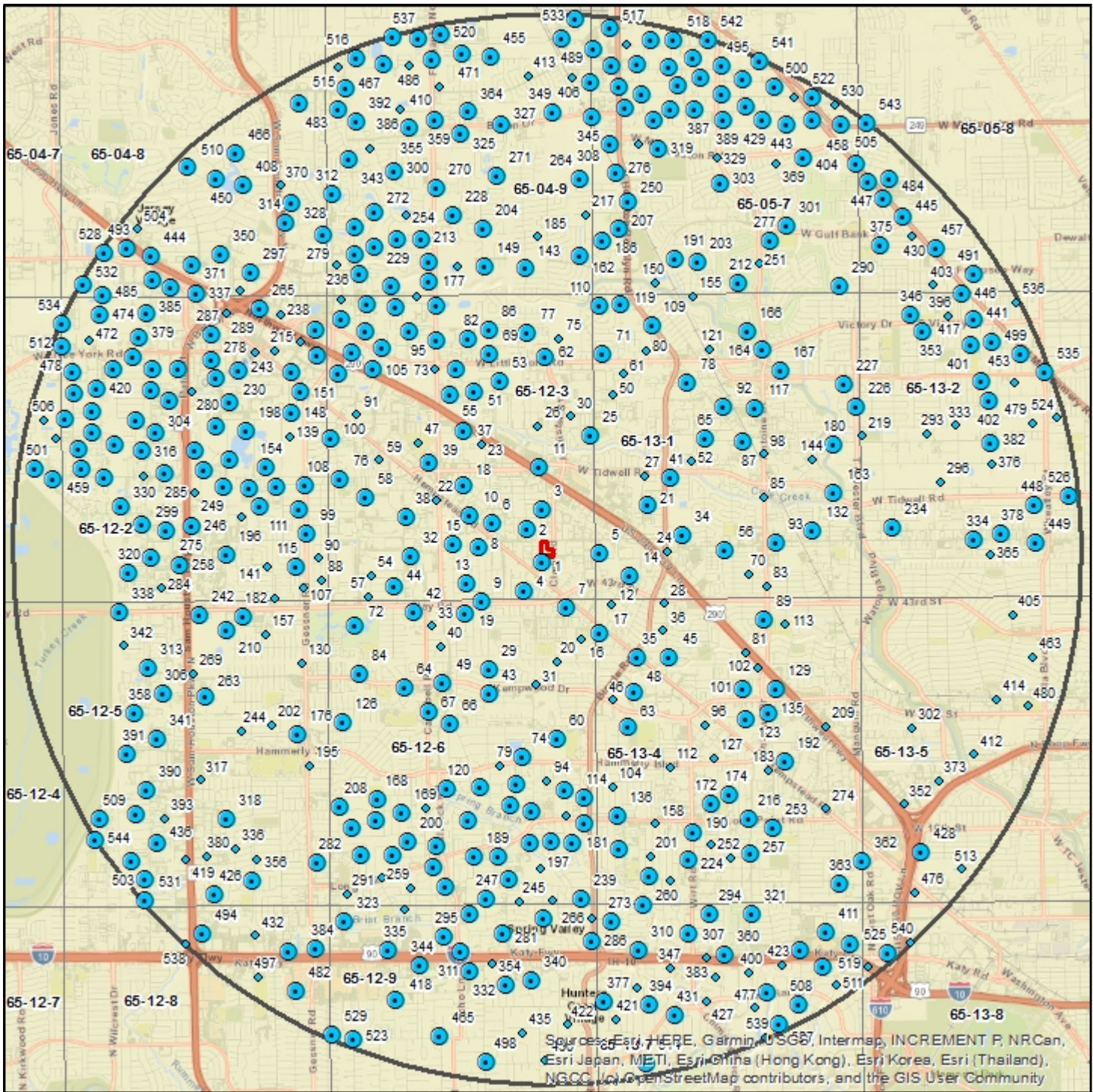
APPENDIX P
Water Well Owners
5-Mile Radius
7721 Pinemont Dr.
Houston, Texas 77040

Owner Name	Address	City	State	Zip Code
MOSQUEDA LIBRADO & MIREYA	9334 KAY LN	HOUSTON	TX	77064-7712
DOMINION 101	1707 1/2 POST OAK BLVD STE 110	HOUSTON	TX	77056-3801
CURRENT OWNER	9326 KAY LN	HOUSTON	TX	77064-7712
GLONA WALTER	9319 KAY LN	HOUSTON	TX	77064-7711
SWREIT RAFIQ INC	11119 GLASGILL CT	RICHMOND	TX	77407-1652
CURRENT OWNER	9326 KAY LN	HOUSTON	TX	77064-7712
BONEFAS ANN PATRONELLA	9301 KAY LN	HOUSTON	TX	77064-7711
REYES-VAZQUEZ CARLOS	7635 ALLEGRO DR	HOUSTON	TX	77040-2566
LEEDER CLAUDE	8310 HILLMONT ST	HOUSTON	TX	77040-5818
REID ESTATES CIVIC CLUB	9301 KAY LN	HOUSTON	TX	77064-7711
TEXAS DEPARTMENT OF TRANSPORTATION	PO BOX 1386	HOUSTON	TX	77251-1386
CURRENT OWNER	331 W FRIAR TUCK LN	HOUSTON	TX	77024-5741
GOODWILL INDUSTRIES OF HOUSTON	1140 WEST LOOP N	HOUSTON	TX	77055-7218
FREDDY'S CAR FOR LESS INC	1115 W 20TH ST	HOUSTON	TX	77008-3313
MALDONADO FREDY C	7934 TERRA CANYON LN	CYPRESS	TX	77433-7514
DKBATT PROPERTIES INC	1439 HARVARD ST	HOUSTON	TX	77008-4246
TRAN HANH D & THANH NGA	5714 CHIPPEWA BLVD	HOUSTON	TX	77086-4008
VU HA SON	6120 SPINDLE DR	HOUSTON	TX	77086-3932
YEATES PATRICIA R	27607 DRY CREEK RD	MAGNOLIA	TX	77354-3022
GODS HOLY SANCTURY BAPTIST	5520 CHIPPEWA BLVD	HOUSTON	TX	77086-4004
HERNANDEZ JOSE A	5326 CHAMPIONS WAY LN	HOUSTON	TX	77066-3348
LOG CABIN LLC	12005 STATE HIGHWAY 249	HOUSTON	TX	77086-3503
ROMERO FREDY ANTONIO	1115 W 20TH ST	HOUSTON	TX	77008-3313
MAYA LORENZO	5524 CHIPPEWA BLVD	HOUSTON	TX	77086-4004
GONZALES RAYMOND JR &	5606 CHIPPEWA BLVD	HOUSTON	TX	77086-4006
FREDY'S CAR FOR LESS INC	1115 W 20TH ST	HOUSTON	TX	77008-3313
TRAN HANH D & THANH N	5714 CHIPPEWA BLVD	HOUSTON	TX	77086-4008
ROMERO FREDY ANTONIO	1115 W 20TH ST	HOUSTON	TX	77008-3313
HERNANDEZ JOSE A	5326 CHAMPIONS WAY LN	HOUSTON	TX	77066-3348
DKBATT PROPERTIES INC	1439 HARVARD ST	HOUSTON	TX	77008-4246
ROMERO FREDY ANTONIO	1115 W 20TH ST	HOUSTON	TX	77008-3313
VU MINH CONG	5441 QUEENSLOCH DR	HOUSTON	TX	77096-4027
ROMERO FREDY ANTONIO	1115 W 20TH ST	HOUSTON	TX	77008-3313
GARZON VINICO E	5407 CHIPPEWA BLVD	HOUSTON	TX	77086-4001
GARZON VINICO E	5407 CHIPPEWA BLVD	HOUSTON	TX	77086-4001
GONZALES JOSHUA	5602 CHIPPEWA BLVD	HOUSTON	TX	77086-4006
WKB INVESTMENTS LTD	6100 ROMONA BLVD	HOUSTON	TX	77086-3307
VIC K INVESTMENTS LLC	11827 CHIMNEY ROCK RD	HOUSTON	TX	77035-4411
MACKENZIE BARBARA	2800 W MOUNT HOUSTON RD	HOUSTON	TX	77038-3305
NGZ INVESTMENTS LLC	2814 LINCOLN DR	HOUSTON	TX	77038-3309
CITY OF HOUSTON	PO BOX 1562	HOUSTON	TX	77251-1562
CITY OF HOUSTON	PO BOX 1562	HOUSTON	TX	77251-1562
CITY OF HOUSTON	PO BOX 1562	HOUSTON	TX	77251-1562

APPENDIX P-2

5-Mile Radius Water Well Maps

Summary Map - 5 Mile Buffer



Source: Esri, HERE, Garmin, USGS, Intermap, INCREMENT P, NRCan, Esri Japan, METI, Esri China (Hong Kong), Esri Korea, Esri (Thailand), NGCC, OpenStreetMap contributors, and the GIS User Community

7721 Pinemont Dr

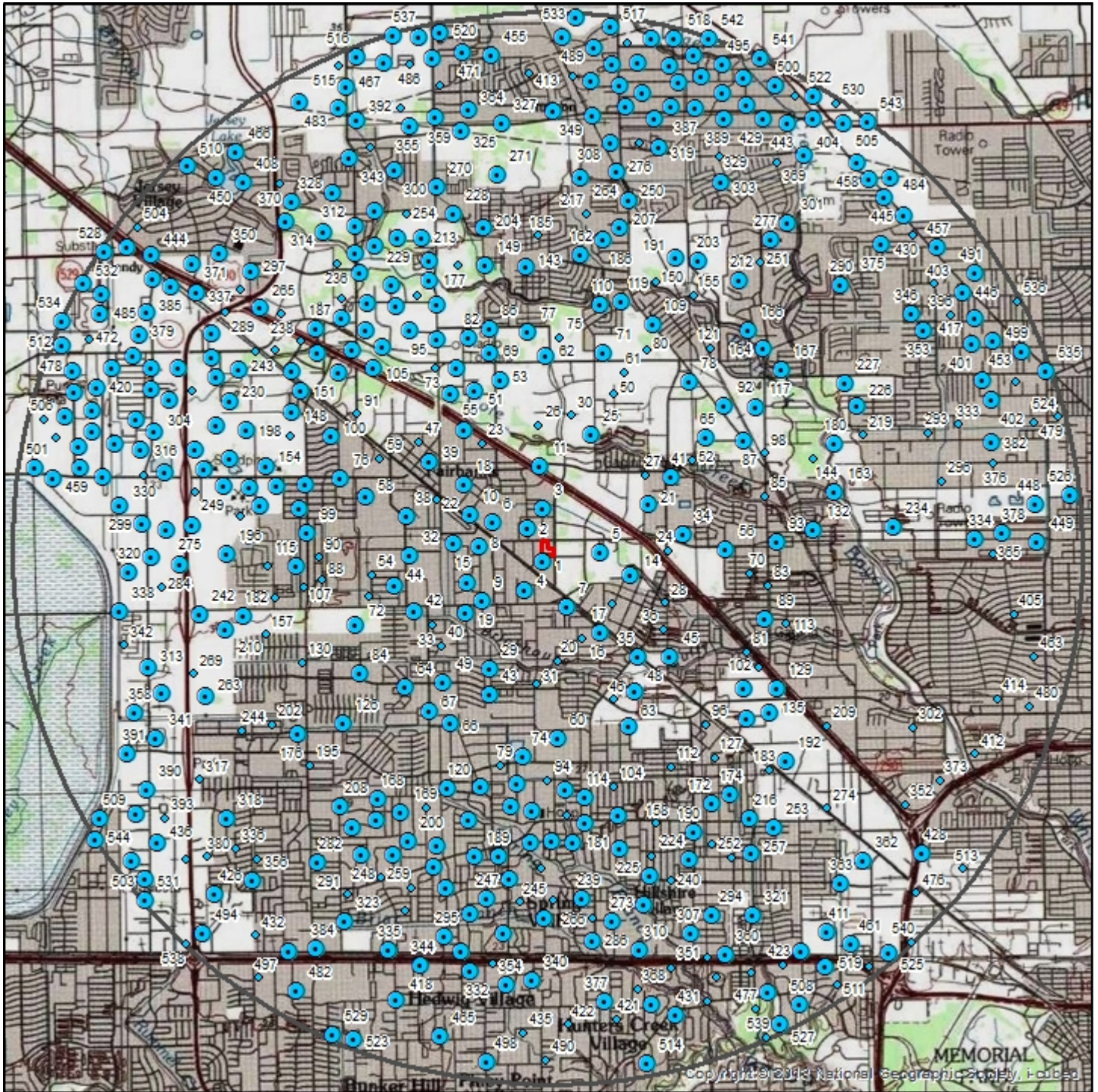
- Well
- Well Cluster
- Target Property
- Search Buffer
- Texas Quad Index

1 : 87,000
 1 inch = 1,375 miles
 1 inch = 7250 feet
 1 centimeter = 0.870 kilometers
 1 centimeter = 870 meters



Lambert Conformal Conic Projection
 1983 North American Datum
 First Standard Parallel: 33° 00' North
 Second Standard Parallel: 45° 00' North
 Central Meridian: 96° 00' West
 Latitude of Origin: 39° 00' North

Topographic Overlay Map - 5 Mile Buffer



7721 Pinemont Dr

- Well
- Well Cluster
- Target Property
- Search Buffer

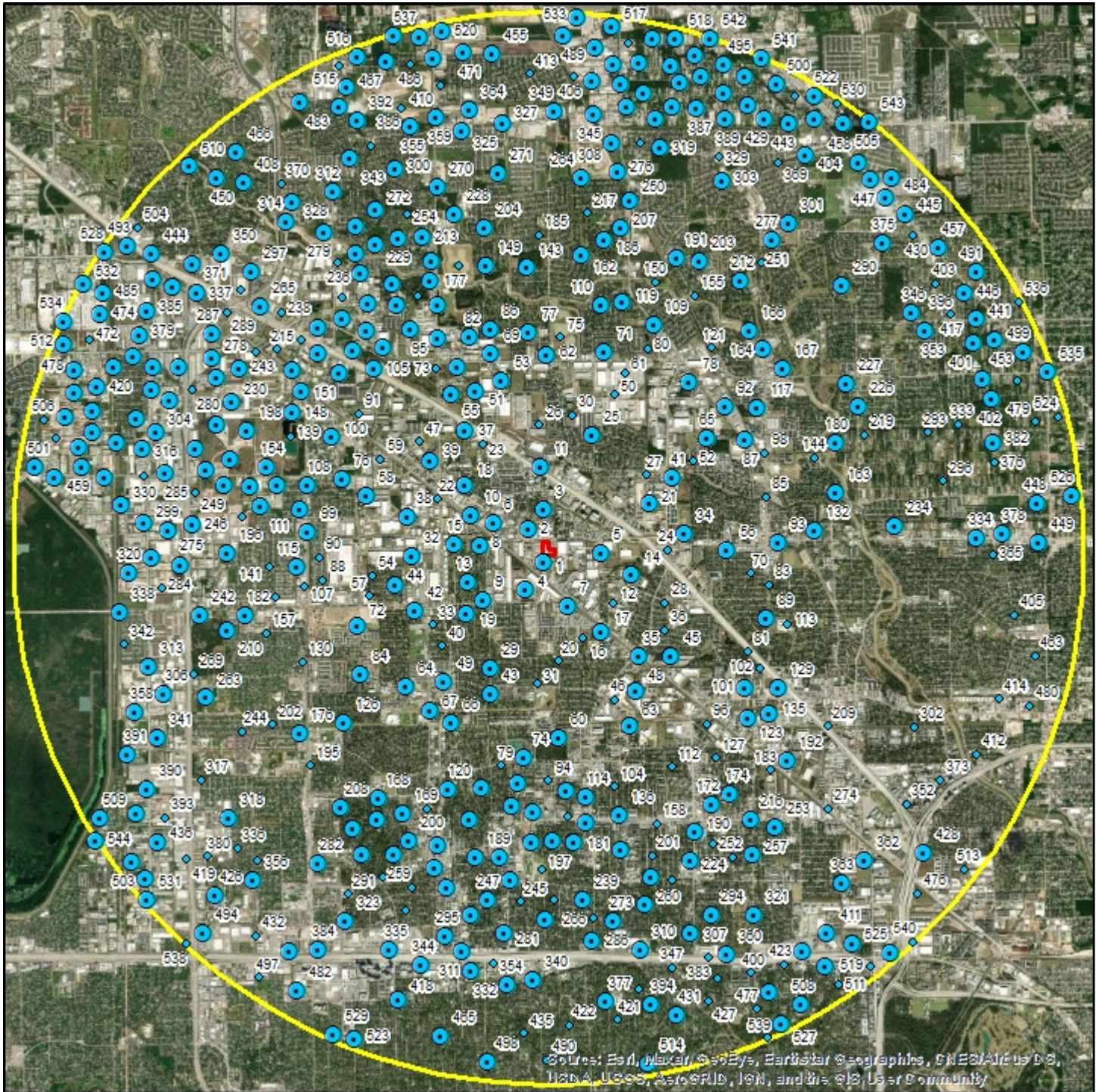
Target Property Quad Name(s)
Hedwig Village (1982)

1 : 87,000
1 inch = 1.373 miles
1 inch = 7250 feet

Lambert Conformal Conic Projection
1983 North American Datum
First Standard Parallel: 33° 00' North
Second Standard Parallel: 49° 00' North
Central Meridian: 96° 00' West
Latitude of Origin: 39° 00' North



Current Imagery Overlay Map - 5 Mile Buffer



Sources: Esri, DeLorme, GeoEye, Earthstar Geographics, CNES/Airbus DS, USDA, USGS, AeroGRID, IGN, and the GIS User Community

7721 Pinemont Dr

- Well
- Well Cluster
- Target Property
- Search Buffer

1 : 87,000
 1 inch = 1,375 miles
 1 inch = 7250 feet
 1 centimeter = 0.870 kilometers
 1 centimeter = 870 meters



Lambert Conformal Conic Projection
 1983 North American Datum
 First Standard Parallel: 33° 00' North
 Second Standard Parallel: 45° 00' North
 Central Meridian: 96° 00' West
 Latitude of Origin: 39° 00' North



Geographic Summary

Location	
Harris County, TX	
Target location is 0.012 square miles and has a 0.52 mile perimeter	
Coordinates	
Longitude & Latitude in Degrees Minutes Seconds	NA
Longitude & Latitude in Decimal Degrees	NA
X and Y in UTM	NA
Elevation	
NA	
Zip Codes Searched	
Search Distance	Zip Codes (historical zip codes included)
Target Property	77040
5 miles	77086, 77315, 77040, 77092, 77018, 77041, 77088, 77091, 77038, 77064, 77315, 77043, 77056, 77055, 77008, 77084, 77057, 77024, 77080
Topos Searched	
Search Distance	Topo Name
Target Property	Hedwig Village (1982)
5 miles	Hedwig Village (1982), Aldine (1983), Houston Heights (1983), Satsuma (1982)

Appendix Q

APPENDIX Q

The name and address of each retail public utility, as defined in section 13.002 of the Texas Water Code that owns or operates a groundwater supply well within five miles of the boundary of the designated property.

The following retail public utilities (as defined in section 13.002 of the Texas Water Code) could be reconciled with state-registered water well assets within a five mile boundary of the designated property.

AQUA TEXAS INC, 1106 CLAYTON LN STE 400W, AUSTIN, TX 78723-2476

HARRIS COUNTY MUD NO 119, 11500 NORTHWEST FWY STE 465, HOUSTON, TX 77092-6538

HARRIS COUNTY MUD NO 118, 6935 BARNEY RD STE 110, HOUSTON, TX 77092-4443

HARRIS COUNTY MUD NO 6, PO BOX 1368, FRIENDSWOOD, TX 77549-1368

HARRIS COUNTY MUD NO 341, 13333 NORTHWEST FWY STE 250, HOUSTON, TX 77040-6220

HARRIS COUNTY MUD NO 23, PO BOX 73109, HOUSTON, TX 77273-3109

HARRIS COUNTY WCID NO 112, PO BOX 1525, HOUSTON, TX 77251-1525

HARRIS COUNTY MUD NO 261, PO BOX 73109, HOUSTON, TX 77273-3109

WEST HARRIS COUNTY MUD NO 1, PO BOX 73109, HOUSTON, TX 77273-3109

ROLLING FORK PUD, PO BOX 73109, HOUSTON, TX 77273-3109; 6750 WEST LOOP SOUTH STE 865, BELLAIRE, TX 77401-4103 (TWO ADDRESSES LISTED)

NORTHWEST PARK MUD, 4910 DACOMA ST STE 601, HOUSTON, TX 77092-7737

SUNBELT FWSD, PO BOX 38199, HOUSTON, TX 77238-8199

Maps depicting all Certificate of Convenience and Necessity (CCN) holders, Water District Service Boundaries, and Public Water Supply Wells within a five mile boundary of the designated property are attached as *Appendix Q-1*.

A table with all Public Water Supply Well Owners/Operators within a five mile boundary of the designated property are attached as *Appendix Q-2*.

At the time of this application submittal, notices to water well owners had not yet been issued per Section 361.805 of the Texas Health and Safety Code.

APPENDIX Q-1

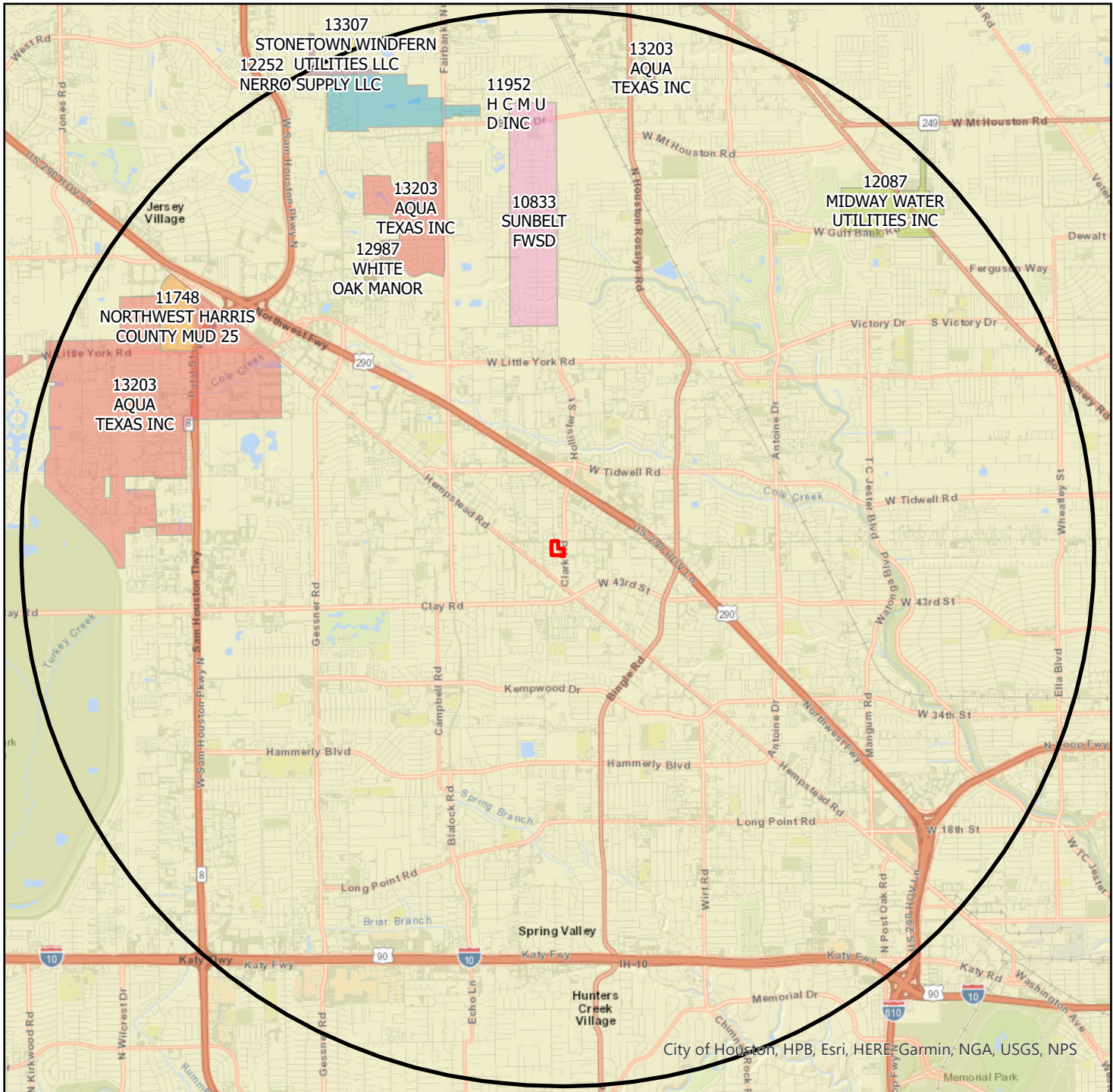
Summary Maps – 5 Mile Buffer

CCN Service Boundaries

Water District Service Boundaries

Public Water Supply Wells

CCN Service Boundaries - 5 Mile Buffer



City of Houston, HPB, Esri, HERE, Garmin, NGA, USGS, NPS

7721 Pinemont Dr

UTILITY

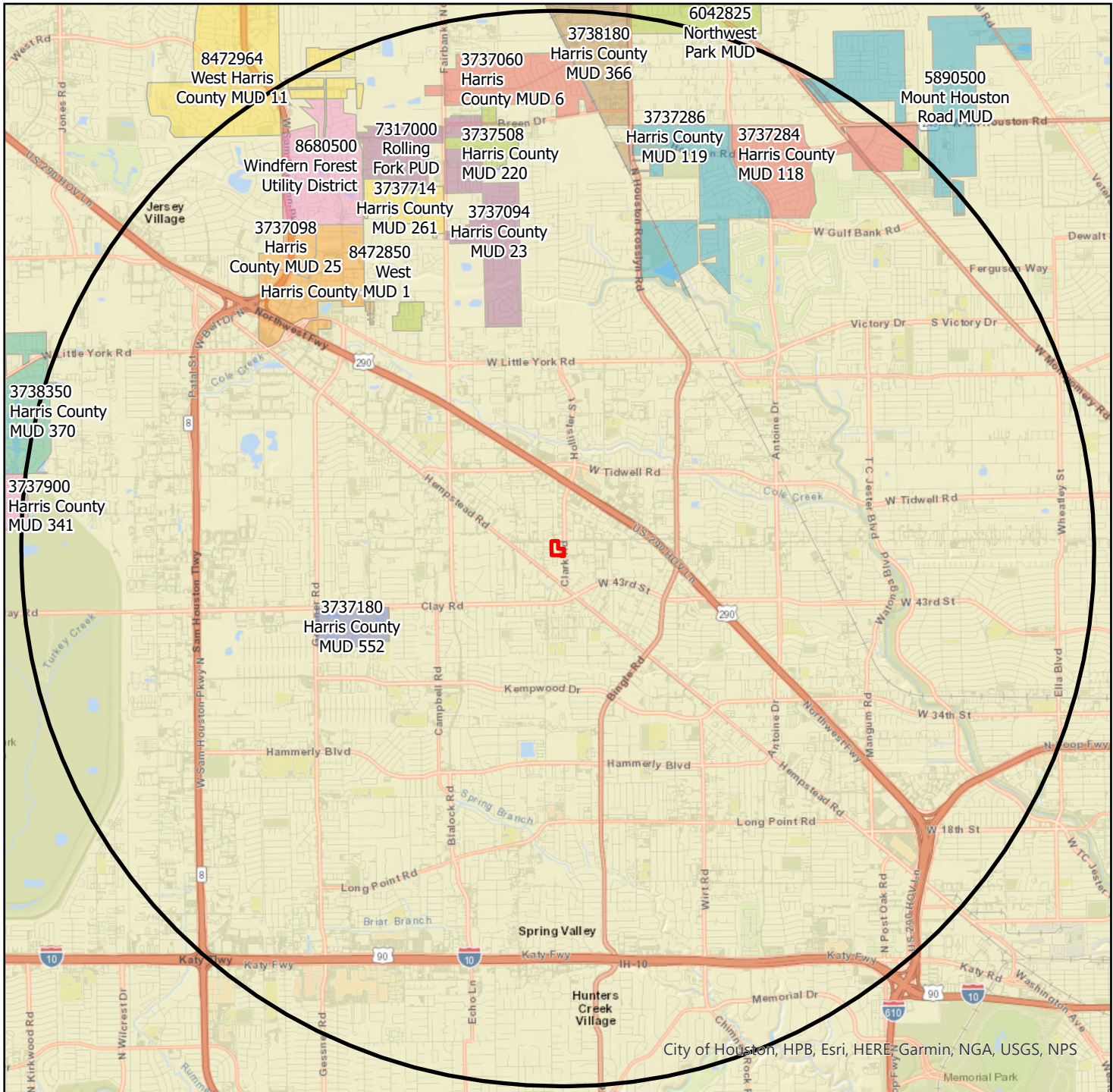
- Target Property
- 5 Mile Buffer
- NORTHWEST HARRIS COUNTY MUD 25
- STONETOWN WINDFERN UTILITIES LLC
- MIDWAY WATER UTILITIES INC
- AQUA TEXAS INC
- NERRO SUPPLY LLC
- WHITE OAK MANOR
- H C M U D INC
- SUNBELT FWSD

1:87,000

Lambert Conformal Conic Projection
 1983 North American Datum
 First Standard Parallel: 33° 0' 00" North
 Second Standard Parallel: 45° 0' 00" North
 Central Meridian: 96° 0' 00" West
 Latitude of Origin: 39° 0' 00"



Water District Boundaries - 5 Mile Buffer



7721 Pinemont Dr

DISTRICT

- Target Property
- 5 Mile Buffer
- Harris County MUD 118
- Harris County MUD 341
- Northwest Park MUD
- Harris County MUD 119
- Harris County MUD 366
- Rolling Fork PUD
- Harris County MUD 220
- Harris County MUD 370
- West Harris County MUD 1
- Harris County MUD 23
- Harris County MUD 552
- West Harris County MUD 11
- Harris County MUD 25
- Harris County MUD 6
- Windfern Forest Utility District
- Harris County MUD 261
- Mount Houston Road MUD

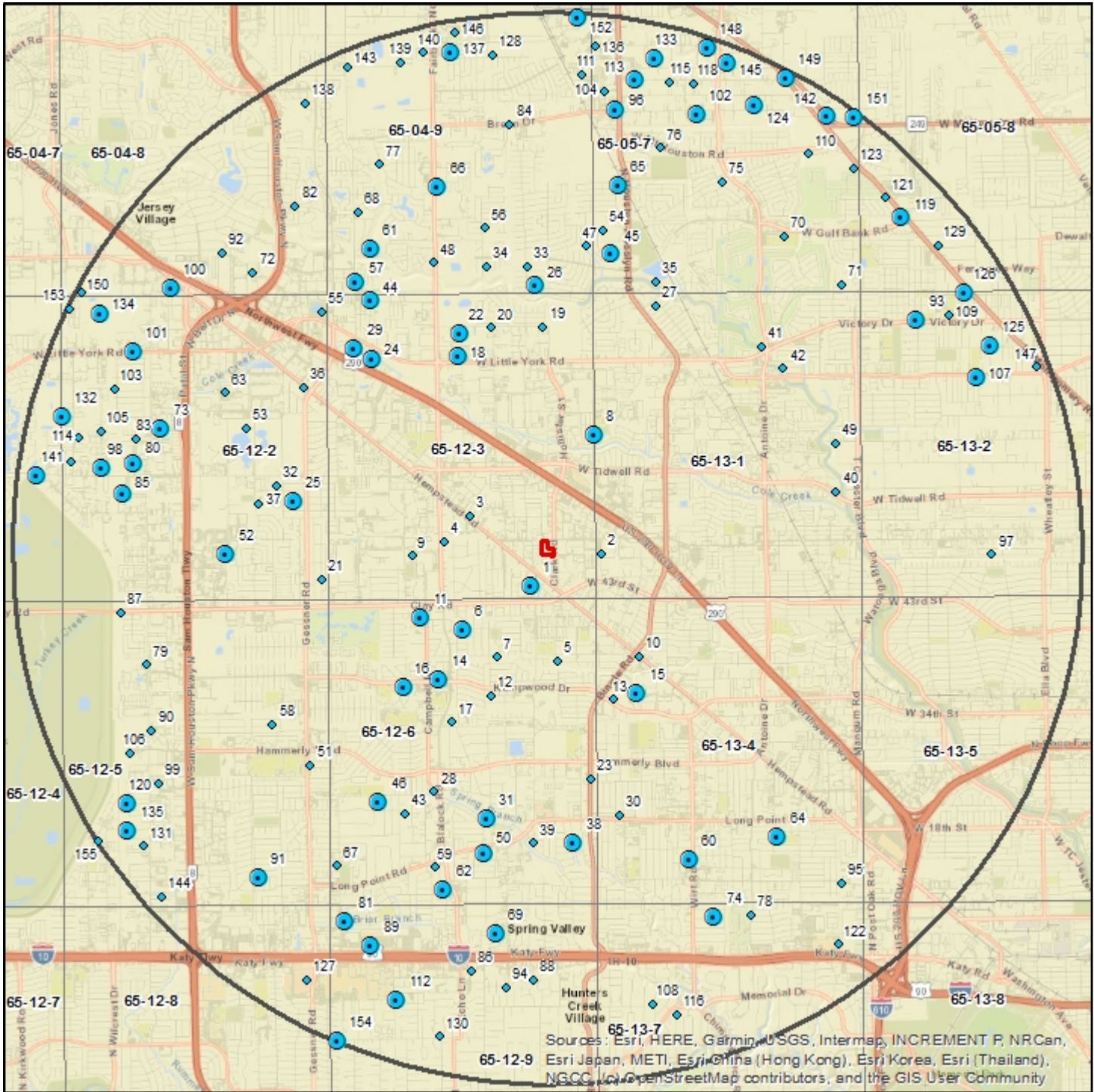
1:87,000

Lambert Conformal Conic Projection
 1983 North American Datum
 First Standard Parallel: 33° 0' 00" North
 Second Standard Parallel: 45° 0' 00" North
 Central Meridian: 96° 0' 00" West
 Latitude of Origin: 39° 0' 00"



Source: TCEQ

Summary Map - 5 Mile Buffer



Sources: Esri, HERE, Garmin, USGS, Intermap, INCREMENT P, NRCan, Esri Japan, METI, Esri China (Hong Kong), Esri Korea, Esri (Thailand), NGCC, OpenStreetMap contributors, and the GIS User Community

7721 Pinemont Dr

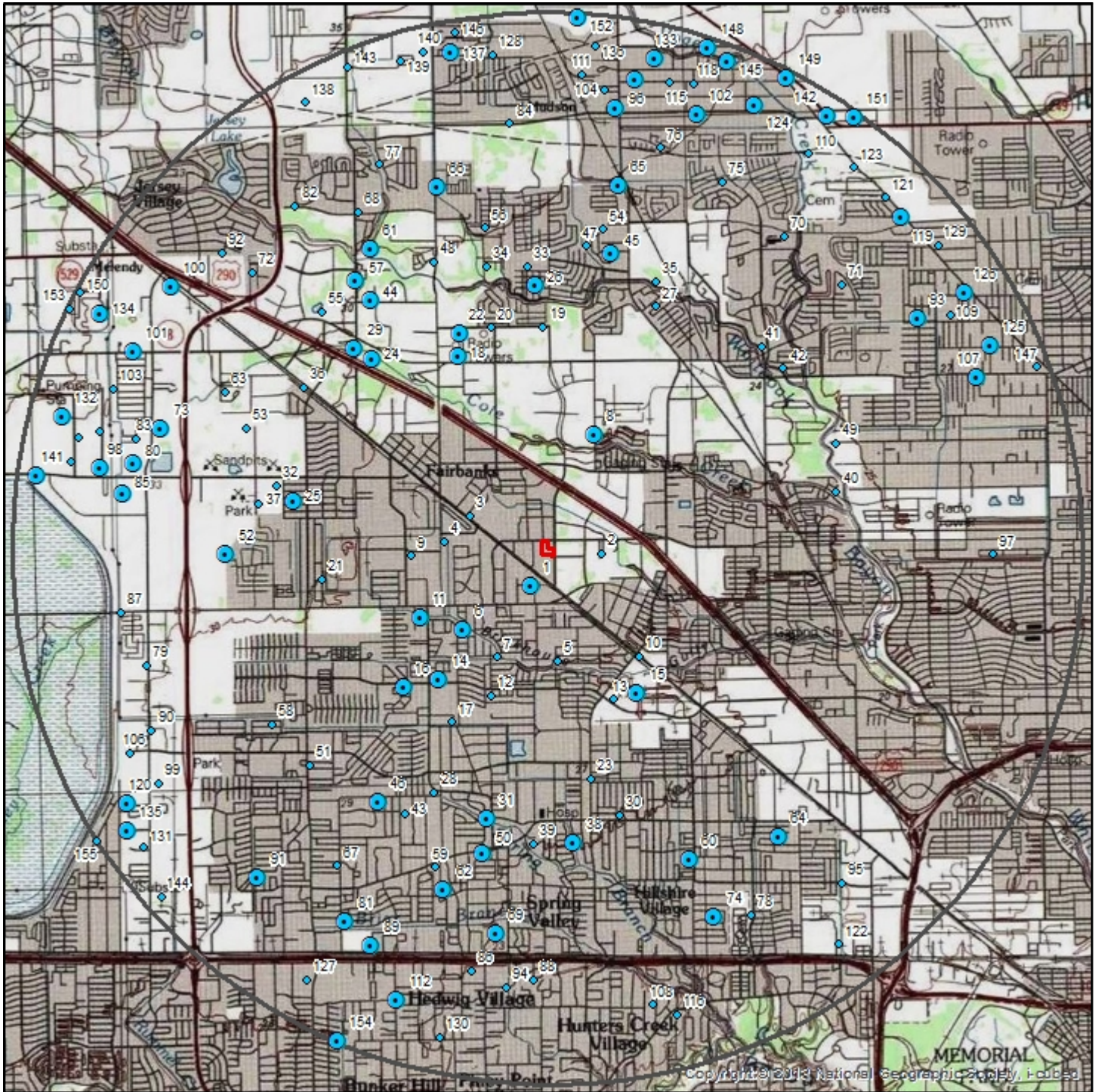
- Well
- Well Cluster
- Target Property
- Search Buffer
- Texas Quad Index

1 : 87,000
 1 inch = 1.373 miles
 1 inch = 7250 feet
 1 centimeter = 0.870 kilometers
 1 centimeter = 870 meters



Lambert Conformal Conic Projection
 1983 North American Datum
 First Standard Parallel: 33° 00' North
 Second Standard Parallel: 45° 00' North
 Central Meridian: 96° 00' West
 Latitude of Origin: 39° 00' North

Topographic Overlay Map - 5 Mile Buffer



7721 Pinemont Dr

- Well
- Well Cluster
- Target Property
- Search Buffer

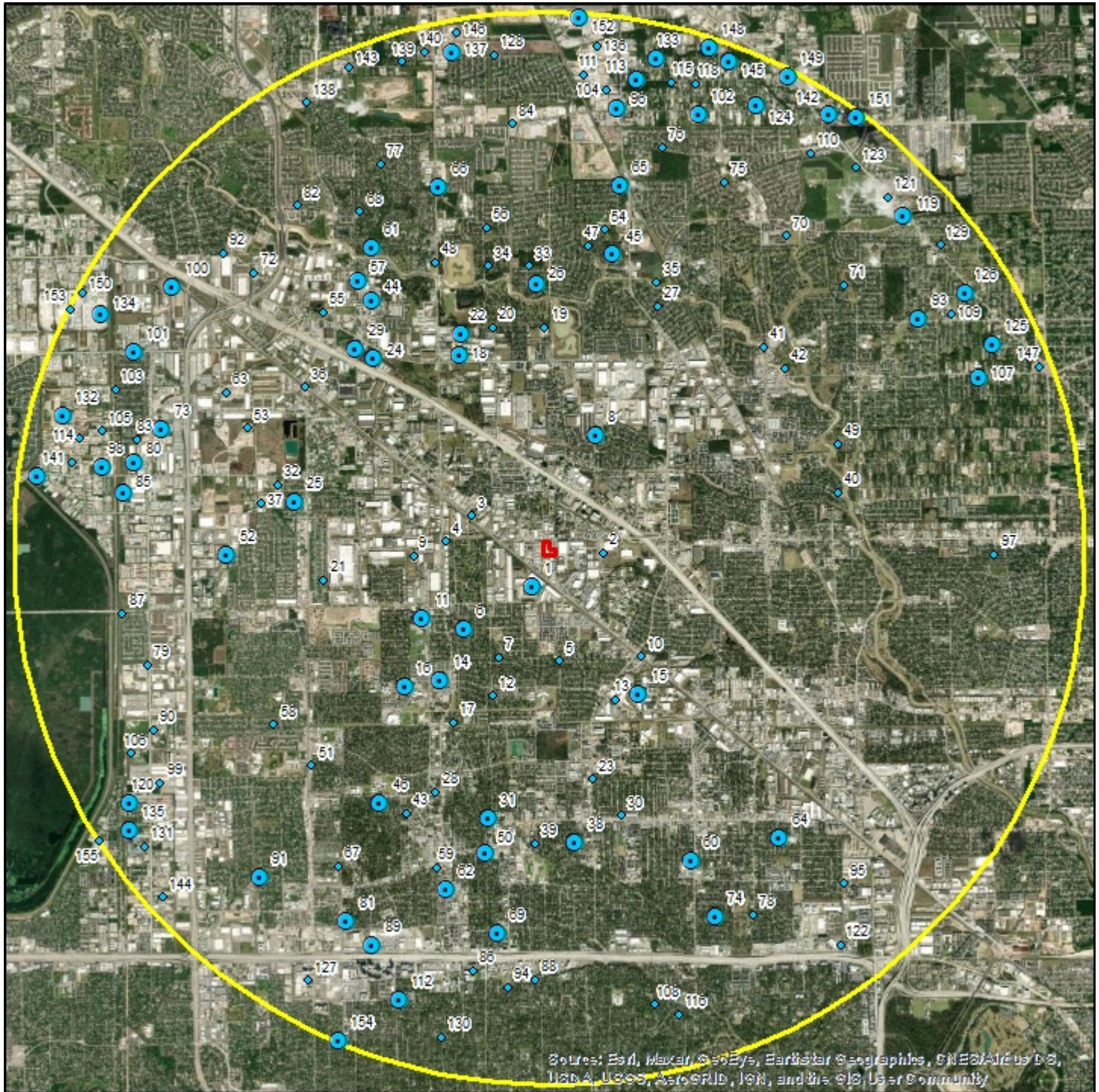
Target Property Quad Name(s)
Hedwig Village (1982)

1 : 87,000
1 inch = 1.373 miles
1 inch = 7250 feet

Lambert Conformal Conic Projection
1983 North American Datum
First Standard Parallel: 33° 00' North
Second Standard Parallel: 45° 00' North
Central Meridian: 96° 00' West
Latitude of Origin: 39° 00' North



Current Imagery Overlay Map - 5 Mile Buffer



Sources: Esri, Maxar, GeoEye, Earthstar Geographics, CNES/Airbus DS, USDA, USGS, AeroGRID, IGN, and the GIS User Community

7721 Pinemont Dr

- Well
- Target Property
- Well Cluster
- Search Buffer

1 : 87,000
 1 inch = 1.375 miles
 1 inch = 7250 feet
 1 centimeter = 0.870 kilometers
 1 centimeter = 870 meters



Lambert Conformal Conic Projection
 1983 North American Datum
 First Standard Parallel: 33° 00' North
 Second Standard Parallel: 45° 00' North
 Central Meridian: 96° 00' West
 Latitude of Origin: 39° 00' North

APPENDIX Q-2

Public Water Supply Well Owner/Operator Within 5 Miles of Designated Property

Water Well Details

Map ID	State ID	CCN	PWS Name	System Status	Source Status	Depth	Longitude	Latitude
1	G1011167B		SANDVIK ROCK TOOL INC	INACTIVE	PUBLIC WATER SYSTEM: DELETED	579	-95.50944519	29.83555603
1	G1011167A		SANDVIK ROCK TOOL INC	INACTIVE	PUBLIC WATER SYSTEM: DELETED	740	-95.50971985	29.83499908
2	G1011346A		OYOG OPERATIONS	INACTIVE	PLUGGED	1000	-95.498825	29.83938889
3	G1012746A		NATIONAL MOTEL	ACTIVE	OPERATIONAL	440	-95.51938611	29.84460556
4	G1010013RF	P1552	CITY OF HOUSTON	ACTIVE	OPERATIONAL	1475	-95.52346039	29.84111786
5	G1010013JV	P1552	CITY OF HOUSTON	ACTIVE	PLUGGED	0	-95.50583649	29.82472229
6	G1010013JX	P1552	CITY OF HOUSTON	ACTIVE	PLUGGED	0	-95.52222443	29.83055496
6	G1010013NO	P1552	CITY OF HOUSTON	ACTIVE	PLUGGED	0	-95.52055359	29.82916641
7	G1010013JW	P1552	CITY OF HOUSTON	ACTIVE	PLUGGED	0	-95.51527405	29.82527733
8	G1010013LA	P1552	CITY OF HOUSTON	ACTIVE	PLUGGED	540	-95.49972534	29.85555649
8	G1010013LB	P1552	CITY OF HOUSTON	ACTIVE	PLUGGED	422	-95.49972534	29.85555649
9	G1010013NT	P1552	CITY OF HOUSTON	ACTIVE	PLUGGED	872	-95.52861023	29.83916664
10	G1010013NK	P1552	CITY OF HOUSTON	ACTIVE	PLUGGED	862	-95.49305725	29.82527733
11	G1010013JY	P1552	CITY OF HOUSTON	ACTIVE	PLUGGED	233	-95.52555847	29.82972145
11	G1010013BQ	P1552	CITY OF HOUSTON	ACTIVE	OPERATIONAL	1489	-95.52663422	29.83070183
11	G1010013RE	P1552	CITY OF HOUSTON	ACTIVE	OPERATIONAL	1516	-95.5270462	29.83073997
12	G1010013BR	P1552	CITY OF HOUSTON	ACTIVE	PLUGGED	1540	-95.51638794	29.81999969
13	G1010013NM	P1552	CITY OF HOUSTON	ACTIVE	PLUGGED	862	-95.4972229	29.81944466
14	G1010013BM	P1552	CITY OF HOUSTON	ACTIVE	PLUGGED	1420	-95.52471924	29.82250023
14	G1010013BN	P1552	CITY OF HOUSTON	ACTIVE	OPERATIONAL	734	-95.52425385	29.82225227
15	G1010013NN	P1552	CITY OF HOUSTON	ACTIVE	PLUGGED	0	-95.49333191	29.82027817
15	G1010013NL	P1552	CITY OF HOUSTON	ACTIVE	PLUGGED	0	-95.4936142	29.82055473
16	G1010013BP	P1552	CITY OF HOUSTON	ACTIVE	OPERATIONAL	1460	-95.52972412	29.82132149
16	G1010013IG	P1552	CITY OF HOUSTON	ACTIVE	PLUGGED	1450	-95.52944183	29.82250023
17	G1010013BO	P1552	CITY OF HOUSTON	ACTIVE	OPERATIONAL	1451	-95.52243042	29.81643486
18	G1012923A		XPO LOGISTICS FREIGHT LHW	ACTIVE	OPERATIONAL	360	-95.52397156	29.86675072
18	G1011831A		BONDALE PROPERTY	INACTIVE	PUBLIC WATER SYSTEM: DELETED	351	-95.52333069	29.86722183
18	G1013285A		IFCO SYSTEMS NORTH AMERICA	INACTIVE	PUBLIC WATER SYSTEM: INACTIVE	435	-95.52101667	29.86645556
19	G1013223A		METALLIC PRODUCTS CORPORATION	ACTIVE	OPERATIONAL	335	-95.50788116	29.8702507
20	G1011747A		ZAM ZAM WATER SUPPLY	ACTIVE	OPERATIONAL	365	-95.51610565	29.87022209
21	G1010013PV	P1552	CITY OF HOUSTON	ACTIVE	PLUGGED	0	-95.542649	29.835969
22	G1012896A		FLINTLOCK LTD WATER SYSTEM	INACTIVE	FORMER PWS WELL	311	-95.52083588	29.86944389
22	G1012896B		FLINTLOCK LTD WATER SYSTEM	INACTIVE	PLUGGED	0	-95.52083588	29.86972237
23	G1010013OT	P1552	CITY OF HOUSTON	ACTIVE	PLUGGED	982	-95.5008316	29.80861092
24	G1010013LC	P1552	CITY OF HOUSTON	ACTIVE	PLUGGED	347	-95.53250122	29.86611176
24	G1011407B		HOUSTON FIRST CHURCH OF GOD	ACTIVE	OPERATIONAL	360	-95.5345	29.86612778
25	G1011182C		CARVERDALE SUBDIVISION	INACTIVE	PLUGGED	392	-95.54694366	29.84666634
25	G1011182A		CARVERDALE SUBDIVISION	INACTIVE	FORMER PWS WELL	392	-95.54694366	29.84666634
26	G1010758A	10833	SUNBELT FWSD WOODLAND OAKS SUBDIVISION	ACTIVE	PLUGGED	700	-95.50888824	29.87611198

Water Well Details

Map ID	State ID	CCN	PWS Name	System Status	Source Status	Depth	Longitude	Latitude
26	G1010758B	10833	SUNBELT FWSD WOODLAND OAKS SUBDIVISION	ACTIVE	PLUGGED	786	-95.5104	29.87848333
27	G1010013MY	P1552	CITY OF HOUSTON	ACTIVE	PLUGGED	1095	-95.49028015	29.87305641
28	G1010013KN	P1552	CITY OF HOUSTON	ACTIVE	PLUGGED	708	-95.52527618	29.80694389
29	G1010858B		COLE CREEK WOODS SUBDIVISION	INACTIVE	PUBLIC WATER SYSTEM: INACTIVE	0	-95.53722382	29.86750031
29	G1010858A		COLE CREEK WOODS SUBDIVISION	INACTIVE	PLUGGED	310	-95.53722382	29.86750031
29	G1013068A		DAVID WEEKLEY HOMES MODEL HOME PARK	INACTIVE	FORMER PWS WELL	310	-95.53594208	29.86527634
29	G1011407A		HOUSTON FIRST CHURCH OF GOD	ACTIVE	PLUGGED	323	-95.53455556	29.86616667
30	G1010013OS	P1552	CITY OF HOUSTON	ACTIVE	PLUGGED	990	-95.4963913	29.80361176
31	G1010013PP	P1552	CITY OF HOUSTON	ACTIVE	PLUGGED	0	-95.514267	29.803597
31	G1010013PQ	P1552	CITY OF HOUSTON	ACTIVE	PLUGGED	0	-95.51694444	29.80333333
31	G1010013PR	P1552	CITY OF HOUSTON	ACTIVE	PLUGGED	0	-95.51694444	29.80333333
31	G1010013PS	P1552	CITY OF HOUSTON	ACTIVE	PLUGGED	624	-95.51694489	29.80333328
32	G1011182B		CARVERDALE SUBDIVISION	INACTIVE	FORMER PWS WELL	300	-95.54972076	29.8488884
33	G1010758C	10833	SUNBELT FWSD WOODLAND OAKS SUBDIVISION	ACTIVE	OPERATIONAL	534	-95.51027778	29.87861111
34	G1010649A	P0236	HARRIS COUNTY MUD 23	ACTIVE	OPERATIONAL	1287	-95.51676178	29.87859344
35	G1010013MZ	P1552	CITY OF HOUSTON	ACTIVE	PLUGGED	0	-95.49028015	29.87638855
36	G1011546A		RAIL ROAD CROSSING	INACTIVE	PUBLIC WATER SYSTEM: INACTIVE	300	-95.54539167	29.86224167
37	G1011547A		HOUSTON COMMUNITY COLLEGE NW	INACTIVE	PUBLIC WATER SYSTEM: INACTIVE	303	-95.55247498	29.84638405
38	G1010013QD	P1552	CITY OF HOUSTON	ACTIVE	PLUGGED	542	-95.50333405	29.79999924
38	G1010013QE	P1552	CITY OF HOUSTON	ACTIVE	PLUGGED	717	-95.50333405	29.79999924
39	G1012460A		SPRING BRANCH HEALTH CARE CENTER	INACTIVE	PUBLIC WATER SYSTEM: INACTIVE	610	-95.50988981	29.79985827
40	G1010013DF	P1552	CITY OF HOUSTON	ACTIVE	PLUGGED	1120	-95.46210556	29.84753611
41	G1010013DA	P1552	CITY OF HOUSTON	ACTIVE	PLUGGED	1152	-95.47362222	29.86743889
42	G1010013JL	P1552	CITY OF HOUSTON	ACTIVE	PLUGGED	560	-95.47027588	29.86444473
43	G1011206A		CRESTDALE TOWNHOUSE ASSN	INACTIVE	ABANDONED	500	-95.52985382	29.8040123
44	G1011104A		BAKER HUGHES EMMOTT RD PLANT	ACTIVE	OPERATIONAL	400	-95.53471667	29.87401944
44	G1011104B		BAKER HUGHES EMMOTT RD PLANT	ACTIVE	OPERATIONAL	530	-95.53464444	29.87410556
45	G1010013JI	P1552	CITY OF HOUSTON	ACTIVE	PLUGGED	500	-95.49694824	29.88027763
45	G1010013JJ	P1552	CITY OF HOUSTON	ACTIVE	PLUGGED	525	-95.49694824	29.88027763
46	G1010013QA	P1552	CITY OF HOUSTON	ACTIVE	PLUGGED	650	-95.53388977	29.80555534
46	G1010013PT	P1552	CITY OF HOUSTON	ACTIVE	PLUGGED	0	-95.53388977	29.80555534
47	G1010013DL	P1552	CITY OF HOUSTON	ACTIVE	OPERATIONAL	958	-95.5009613	29.88132095
48	G1010140A	S0579	NORTH PINES MHP	INACTIVE	PLUGGED	355	-95.52500153	29.87916756
49	G1010013JG	P1552	CITY OF HOUSTON	ACTIVE	PLUGGED	1095	-95.46221924	29.85416603
50	G1010484A		BIG BEND APARTMENTS INC	INACTIVE	PUBLIC WATER SYSTEM: INACTIVE	415	-95.51750183	29.79861069
50	G1010013OX	P1552	CITY OF HOUSTON	ACTIVE	PLUGGED	0	-95.518546	29.800303
51	G1010013PY	P1552	CITY OF HOUSTON	ACTIVE	PLUGGED	0	-95.544666	29.810611

Water Well Details

Map ID	State ID	CCN	PWS Name	System Status	Source Status	Depth	Longitude	Latitude
52	G1010013RG	P1552	CITY OF HOUSTON	ACTIVE	PLUGGED	1280	-95.55722222	29.83888889
52	G1010013RH	P1552	CITY OF HOUSTON	ACTIVE	PLUGGED	1062	-95.55751038	29.83952141
53	G1012957A		PONDEROSA MOBILE HOME PARK	INACTIVE	PLUGGED	400	-95.55441389	29.85671389
54	G1010013TK	P1552	CITY OF HOUSTON	ACTIVE	PROPOSED	830	-95.498442	29.883517
55	G1011069A		HARRIS COUNTY PCT 4 W L BILL BANE PARK	INACTIVE	FORMER PWS WELL	330	-95.54250336	29.87249947
56	G1010649B	P0236	HARRIS COUNTY MUD 23	ACTIVE	OPERATIONAL	1225	-95.51688385	29.88386345
57	G1010322A	12987	WHITE OAK MANOR MOBILE HOME PARK	ACTIVE	OPERATIONAL	310	-95.53657374	29.87801109
57	G1010322B	12987	WHITE OAK MANOR MOBILE HOME PARK	ACTIVE	OPERATIONAL	310	-95.53656192	29.87817651
57	G1011313A		FIRST STOP FOOD STORE	ACTIVE	OPERATIONAL	0	-95.53692222	29.87668333
58	G1010013PU	P1552	CITY OF HOUSTON	ACTIVE	PLUGGED	0	-95.550545	29.81623
59	G1010013NP	P1552	CITY OF HOUSTON	ACTIVE	PLUGGED	518	-95.52527618	29.7966671
60	G1010013ME	P1552	CITY OF HOUSTON	ACTIVE	PLUGGED	468	-95.48527527	29.79750061
60	G1010013MF	P1552	CITY OF HOUSTON	ACTIVE	PLUGGED	281	-95.48666382	29.79777718
61	G1010322C	12987	WHITE OAK MANOR MOBILE HOME PARK	ACTIVE	DEMAND	312	-95.53341828	29.8794036
61	G1011647A	13203	CREEKSIDE ESTATES SOUTH	ACTIVE	PLUGGED	403	-95.53472718	29.88118489
61	G1011647B	13203	CREEKSIDE ESTATES SOUTH	ACTIVE	OPERATIONAL	400	-95.53472222	29.88138889
62	G1012459A		THE VILLAGE HEALTHCARE CENTER	INACTIVE	PLUGGED	592	-95.52368164	29.79365921
62	G1012459B		THE VILLAGE HEALTHCARE CENTER	INACTIVE	PLUGGED	580	-95.52333069	29.79500008
62	G1012459C		THE VILLAGE HEALTHCARE CENTER	INACTIVE	PUBLIC WATER SYSTEM: INACTIVE	600	-95.52373409	29.79359164
63	G1012412A		WEST LITTLE YORK INDUSTRIAL PARK	INACTIVE	PLUGGED	341	-95.55772778	29.86158611
64	G1010013OK	P1552	CITY OF HOUSTON	ACTIVE	PLUGGED	590	-95.47138977	29.80055618
64	G1010013OL	P1552	CITY OF HOUSTON	ACTIVE	PLUGGED	710	-95.47138977	29.80055618
65	G1010013FO	P1552	CITY OF HOUSTON	ACTIVE	PLUGGED	1070	-95.49584198	29.88959312
65	G1011381A		ZACHS SHACK	INACTIVE	FORMER PWS WELL	0	-95.49472046	29.88750076
66	G1012801A		SARTIN STRIP CENTER	INACTIVE	FORMER PWS WELL	0	-95.52416992	29.88944435
66	G1012801B		SARTIN STRIP CENTER	INACTIVE	ABANDONED	0	-95.52416992	29.88944435
67	G1010013PZ	P1552	CITY OF HOUSTON	ACTIVE	PLUGGED	642	-95.54055786	29.79694366
68	G1012343A		CHEVRON SELF SERVE 156072	INACTIVE	ABANDONED	0	-95.53666687	29.88611031
69	G1010214C	P0523	CITY OF SPRING VALLEY VILLAGE	ACTIVE	PROPOSED	1210	-95.515479	29.787474
69	G1010214A	P0523	CITY OF SPRING VALLEY VILLAGE	ACTIVE	PLUGGED	650	-95.51567078	29.78764534
69	G1010214B	P0523	CITY OF SPRING VALLEY VILLAGE	ACTIVE	OPERATIONAL	1200	-95.51565308	29.78763144
70	G1010830A		ALDINE ISD EISENHOWER SR HIGH	INACTIVE	PUBLIC WATER SYSTEM: DELETED	555	-95.47000122	29.88249969
71	G1010013DK	P1552	CITY OF HOUSTON	ACTIVE	PLUGGED	1000	-95.46111298	29.87583351
72	G1010422A	P0240	HARRIS COUNTY MUD 25 BROOK HOLLOW WEST S	ACTIVE	OPERATIONAL	1006	-95.55326513	29.87791401
73	G1012644A		BRITTMOORE BUSINESS PARK 6100	ACTIVE	OPERATIONAL	231	-95.56813049	29.85680962
73	G1011754A		BRITTMOORE BUSINESS PARK 6040	INACTIVE	PUBLIC WATER SYSTEM: INACTIVE	385	-95.5676238	29.85664967

Water Well Details

Map ID	State ID	CCN	PWS Name	System Status	Source Status	Depth	Longitude	Latitude
74	G1010013SZ	P1552	CITY OF HOUSTON	ACTIVE	PLUGGED	0	-95.48249817	29.78722191
74	G1010013TA	P1552	CITY OF HOUSTON	ACTIVE	ABANDONED	421	-95.481536	29.790235
74	G1010013TB	P1552	CITY OF HOUSTON	ACTIVE	ABANDONED	465	-95.481506	29.789773
75	G1010626B	P0196	HARRIS COUNTY MUD 119	ACTIVE	DEMAND	1205	-95.47961111	29.88991667
76	G1010626A	P0196	HARRIS COUNTY MUD 119	ACTIVE	OPERATIONAL	1404	-95.4894	29.89465556
77	G1010357A	P0436	ROLLING FORK PUD	ACTIVE	OPERATIONAL	1000	-95.53341944	29.89259722
78	G1010013BS	P1552	CITY OF HOUSTON	ACTIVE	PLUGGED	1665	-95.47589111	29.78998947
79	G1010013AF	P1552	CITY OF HOUSTON	ACTIVE	OPERATIONAL	1530	-95.57023621	29.82445526
80	G1011764A		ROADWAY EXPRESS SPRING BRANCH	INACTIVE	FORMER PWS WELL	302	-95.57055664	29.85027695
80	G1012411A		TRITEN CORP	INACTIVE	FORMER PWS WELL	301	-95.57055664	29.85416603
80	G1012186A		STOP N SERV 25	INACTIVE	FORMER PWS WELL	462	-95.56972504	29.85027695
80	G1013137A		AMERICAN SPRING WIRE CORP	INACTIVE	PUBLIC WATER SYSTEM: INACTIVE	312	-95.57200833	29.85208611
81	G1010013PX	P1552	CITY OF HOUSTON	ACTIVE	PLUGGED	740	-95.53916931	29.78944397
81	G1010013PW	P1552	CITY OF HOUSTON	ACTIVE	PLUGGED	0	-95.53916931	29.78944397
82	G1010924C	P0504	WINDFERN FOREST UTILITY DISTRICT	ACTIVE	OPERATIONAL	1355	-95.54656111	29.88699444
83	G1010587A		LONGHORN MOBILE HOME COMMUNITY	ACTIVE	PLUGGED	350	-95.5716629	29.85527802
84	G1013558A		REGINA CAELI PARISH	ACTIVE	OPERATIONAL	375	-95.512875	29.898032
85	G1011014E	11157	BRITTMOORE UTILITY	ACTIVE	OPERATIONAL	1042	-95.57368361	29.84794346
85	G1011014F	11157	BRITTMOORE UTILITY	ACTIVE	TEST	1000	-95.574167	29.848056
86	G1010148C	P0351	MEMORIAL VILLAGES WATER AUTHORITY	ACTIVE	OPERATIONAL	1235	-95.51960754	29.78251457
87	G1010013AG	P1552	CITY OF HOUSTON	ACTIVE	OPERATIONAL	1196	-95.57411957	29.83156586
88	G1010148A	P0351	MEMORIAL VILLAGES WATER AUTHORITY	ACTIVE	OPERATIONAL	1570	-95.50989532	29.78126144
89	G1013151A		DANIEL MEASUREMENT & CONTROL INC	INACTIVE	PLUGGED	550	-95.53515625	29.7860508
89	G1013151B		DANIEL MEASUREMENT & CONTROL INC	INACTIVE	PUBLIC WATER SYSTEM: DELETED	252	-95.53523889	29.78587222
89	G1013151C		DANIEL MEASUREMENT & CONTROL INC	INACTIVE	PUBLIC WATER SYSTEM: DELETED	600	-95.53529444	29.78577222
90	G1010013AE	P1552	CITY OF HOUSTON	ACTIVE	PLUGGED	1545	-95.56944275	29.81555557
91	G1010013DX	P1552	CITY OF HOUSTON	ACTIVE	PLUGGED	643	-95.55273889	29.795425
91	G1010013OB	P1552	CITY OF HOUSTON	ACTIVE	PLUGGED	450	-95.55278015	29.79750061
92	G1010016A	P0690	CITY OF JERSEY VILLAGE	ACTIVE	ABANDONED	1310	-95.55809021	29.88060951
93	G1010841B		ALDINE ISD BETHUNE ELEMENTARY	INACTIVE	PLUGGED	557	-95.44777679	29.87138939
93	G1010841A		ALDINE ISD BETHUNE ELEMENTARY	INACTIVE	PUBLIC WATER SYSTEM: DELETED	0	-95.44916534	29.87111092
94	G1010148B	P0351	MEMORIAL VILLAGES WATER AUTHORITY	ACTIVE	PLUGGED	1570	-95.51416779	29.78027725
95	G1010013QJ	P1552	CITY OF HOUSTON	ACTIVE	PLUGGED	598	-95.46166992	29.79416656
96	G1012313A		CRC EVANS AUTOMATIC WELDING	INACTIVE	PUBLIC WATER SYSTEM: DELETED	360	-95.49610901	29.89999962
96	G1012078A		CONOCO FOOD MART	ACTIVE	OPERATIONAL	142	-95.49500275	29.89972305
97	G1010013KO	P1552	CITY OF HOUSTON	ACTIVE	PLUGGED	0	-95.43777466	29.83888817
98	G1011836A		PRODUCTION OPERATORS INC	INACTIVE	PUBLIC WATER SYSTEM: DELETED	306	-95.577034	29.8514595

Water Well Details

Map ID	State ID	CCN	PWS Name	System Status	Source Status	Depth	Longitude	Latitude
98	G1011836B		PRODUCTION OPERATORS INC	INACTIVE	PUBLIC WATER SYSTEM: DELETED	300	-95.57701874	29.85155487
99	G1011624A		COCA COLA BRITTMORE	INACTIVE	PUBLIC WATER SYSTEM: DELETED	325	-95.56833649	29.80833244
100	G1010013ST	P1552	CITY OF HOUSTON	ACTIVE	PLUGGED	450	-95.56584167	29.87598419
100	G1012581A		SHELL OIL CO HWY 290 & SENATE	INACTIVE	FORMER PWS WELL	360	-95.5633316	29.87444496
101	G1011137A		NORRISSEAL CONTROLS DIV DOVER CORP	INACTIVE	PUBLIC WATER SYSTEM: DELETED	377	-95.57194519	29.86722183
101	G1013347A		WEST PROPERTIES	INACTIVE	PUBLIC WATER SYSTEM: DELETED	448	-95.57054901	29.86852074
102	G1013491A		AMERICAN BLOCK MANUFACTURING	ACTIVE	OPERATIONAL	0	-95.48433056	29.89910278
102	G1013491B		AMERICAN BLOCK MANUFACTURING	ACTIVE	OPERATIONAL	390	-95.48333333	29.89916667
103	G1011014A	11157	BRITTMORE UTILITY	ACTIVE	OPERATIONAL	427	-95.57509078	29.86208263
104	G1012815A		ATLANTIC MACHINE TOOL	INACTIVE	FORMER PWS WELL	370	-95.4980545	29.90250015
105	G1012743A		GRANT PRIDECO INC THOMAS RD	INACTIVE	FORMER PWS WELL	375	-95.57722473	29.85638809
106	G1010013SH	P1552	CITY OF HOUSTON	ACTIVE	OPERATIONAL	1555	-95.57283889	29.81241944
107	G1010836A		ALDINE ISD DREW MIDDLE SCHOOL	INACTIVE	PLUGGED	522	-95.4402771	29.8647213
107	G1013244A		HIGHLAND VILLAGE APARTMENT	INACTIVE	FORMER PWS WELL	438	-95.439817	29.863128
108	G1010148F	P0351	MEMORIAL VILLAGES WATER AUTHORITY	ACTIVE	OPERATIONAL	1526	-95.49133301	29.77776527
109	G1010842A		ALDINE ISD A C E	INACTIVE	PUBLIC WATER SYSTEM: DELETED	240	-95.44416809	29.87166595
110	G1010897A	P0195	HARRIS COUNTY MUD 118	ACTIVE	OPERATIONAL	935	-95.4662	29.89371667
111	G1012998A		HANOVER COMPRESSOR CO	INACTIVE	PUBLIC WATER SYSTEM: DELETED	0	-95.50153351	29.90467072
112	G1010013OU	P1552	CITY OF HOUSTON	ACTIVE	PLUGGED	0	-95.53111267	29.77861023
112	G1010013OV	P1552	CITY OF HOUSTON	ACTIVE	PLUGGED	606	-95.53111267	29.77861023
112	G1010013KM	P1552	CITY OF HOUSTON	ACTIVE	PLUGGED	0	-95.53055573	29.77777863
113	G1010122A	11157	DORSETT PLACE	ACTIVE	PLUGGED	350	-95.49277496	29.9038887
113	G1010122B	11157	DORSETT PLACE	ACTIVE	PLUGGED	682	-95.49277496	29.9038887
113	G1010122C	11157	DORSETT PLACE	ACTIVE	OPERATIONAL	682	-95.49311913	29.9039366
113	G1012998B		HANOVER COMPRESSOR CO	INACTIVE	PUBLIC WATER SYSTEM: DELETED	300	-95.49613953	29.90391922
113	G1012862A		TEXAS K FOOD MART	INACTIVE	CAPPED	340	-95.495175	29.90590833
114	G1013574A		KINDER MORGAN ENGINEERING & CONVEYING	INACTIVE	PUBLIC WATER SYSTEM: INACTIVE	369	-95.58065556	29.85544722
115	G1013323A		KOCH GLITSCH	ACTIVE	OPERATIONAL	457	-95.4878006	29.90357018
116	G1010013NQ	P1552	CITY OF HOUSTON	ACTIVE	PLUGGED	600	-95.48750305	29.77638817
117	G1012040A		LANCASTER FURNITURE	INACTIVE	PUBLIC WATER SYSTEM: DELETED	0	-95.58194733	29.85222244
118	G1012620A		RUSSELS GROCERY	INACTIVE	PUBLIC WATER SYSTEM: INACTIVE	100	-95.48416901	29.90333366
119	G1010013F	P1552	CITY OF HOUSTON	ACTIVE	OPERATIONAL	1480	-95.45152283	29.88511658
119	G1010670B		WEST MONTGOMERY UTILITY	ACTIVE	OPERATIONAL	704	-95.4501401	29.88286647
120	G1010013CI	P1552	CITY OF HOUSTON	ACTIVE	PLUGGED	452	-95.57333374	29.80611038
120	G1010013CJ	P1552	CITY OF HOUSTON	ACTIVE	PLUGGED	0	-95.57333374	29.80611038

Water Well Details

Map ID	State ID	CCN	PWS Name	System Status	Source Status	Depth	Longitude	Latitude
120	G1010013AD	P1552	CITY OF HOUSTON	ACTIVE	OPERATIONAL	1573	-95.57304382	29.80560303
120	G1011619A		BAKER HUGHES INC	INACTIVE	FORMER PWS WELL	346	-95.57027435	29.80500031
121	G1010670A		WEST MONTGOMERY UTILITY	ACTIVE	OPERATIONAL	349	-95.45408888	29.88766056
122	G1010937A		WYMAN GORDON FORGINGS SILBER RD	INACTIVE	FORMER PWS WELL	1568	-95.46221924	29.78583336
123	G1010897B	P0195	HARRIS COUNTY MUD 118	ACTIVE	OPERATIONAL	990	-95.45898339	29.89178607
124	G1013246A		BREEN MHP	INACTIVE	PUBLIC WATER SYSTEM: INACTIVE	418	-95.47235107	29.89862061
124	G1013462A		GURUDWARA SAHIB OF HOUSTON	ACTIVE	OPERATIONAL	420	-95.474383	29.900451
125	G1010013SE	P1552	CITY OF HOUSTON	ACTIVE	OPERATIONAL	1635	-95.43795833	29.86758889
125	G1010013QQ	P1552	CITY OF HOUSTON	ACTIVE	OPERATIONAL	1075	-95.43663025	29.86884117
125	G1010013B	P1552	CITY OF HOUSTON	ACTIVE	PLUGGED	890	-95.43776703	29.86740112
125	G1010013C	P1552	CITY OF HOUSTON	ACTIVE	OPERATIONAL	565	-95.4376297	29.86750412
126	G1010013D	P1552	CITY OF HOUSTON	ACTIVE	OPERATIONAL	1654	-95.44175833	29.874625
126	G1010013QR	P1552	CITY OF HOUSTON	ACTIVE	OPERATIONAL	1668	-95.44212778	29.87455556
127	G1013535A		MEMORIAL CITY MEDICAL CENTER	PROPOSED	TEST	525	-95.54530833	29.78135833
128	G1010496A	P0258	HARRIS COUNTY MUD 6 CARRIAGE LANE	ACTIVE	OPERATIONAL	1030	-95.5155984	29.90741971
129	G1010013E	P1552	CITY OF HOUSTON	ACTIVE	OPERATIONAL	1706	-95.44583893	29.88113213
130	G1010106B	P0509	CITY OF BUNKER HILL VILLAGE	ACTIVE	OPERATIONAL	1670	-95.52452456	29.77352269
131	G1010013OW	P1552	CITY OF HOUSTON	ACTIVE	PLUGGED	0	-95.5708313	29.79972267
132	G1011938A		PATTERSON RENTAL TOOLS	INACTIVE	FORMER PWS WELL	297	-95.58166504	29.85805511
132	G1011940A		UNITED GALVANIZING	ACTIVE	OPERATIONAL	400	-95.58257682	29.85798928
132	G1011940B		UNITED GALVANIZING	ACTIVE	PLUGGED	0	-95.58194733	29.85750008
132	G1011940C		UNITED GALVANIZING	ACTIVE	EMERGENCY	400	-95.583	29.8585
133	G1011972A		SUNSET MOBILE HOME PARK 2	ACTIVE	PLUGGED	450	-95.49	29.90692778
133	G1011972B		SUNSET MOBILE HOME PARK 2	ACTIVE	OPERATIONAL	465	-95.49005556	29.90702778
133	G1012851A		SUNSET MOBILE HOME PARK 6911 ROMONA	INACTIVE	PUBLIC WATER SYSTEM: DELETED	0	-95.49250031	29.90777779
134	G1011372A		FORTERRA PIPE & PRECAST HOUSTON	ACTIVE	PLUGGED	437	-95.57710266	29.87244034
134	G1011372D		FORTERRA PIPE & PRECAST HOUSTON	ACTIVE	OPERATIONAL	435	-95.57706944	29.87240556
135	G1010013SV	P1552	CITY OF HOUSTON	ACTIVE	CAPPED	450	-95.57305908	29.80194473
135	G1010013SW	P1552	CITY OF HOUSTON	ACTIVE	PLUGGED	403	-95.57348056	29.80234722
135	G1010013SY	P1552	CITY OF HOUSTON	ACTIVE	PLUGGED	0	-95.57305908	29.80194473
136	G1010561A		VETCO GRAY	INACTIVE	ABANDONED	442	-95.4994	29.90853056
137	G1012439A		TRINITY MEYER UTILITY STRUCTURES PLANT 1	INACTIVE	PLUGGED	260	-95.52000833	29.90773056
137	G1012464B		CB&I CONSTRUCTORS	INACTIVE	NON-DRINKING WATER	617	-95.52165985	29.91040993
137	G1012439B		TRINITY MEYER UTILITY STRUCTURES PLANT 1	INACTIVE	PUBLIC WATER SYSTEM: INACTIVE	377	-95.521967	29.907831
137	G1012439C		TRINITY MEYER UTILITY STRUCTURES PLANT 1	INACTIVE	PUBLIC WATER SYSTEM: INACTIVE	370	-95.52195833	29.90784722
138	G1010924B	P0504	WINDFERN FOREST UTILITY DISTRICT	ACTIVE	OPERATIONAL	1094	-95.54495683	29.90104692
139	G1010674A		COUNTRY ROAD PARK	ACTIVE	OPERATIONAL	331	-95.53000556	29.90657222

Water Well Details

Map ID	State ID	CCN	PWS Name	System Status	Source Status	Depth	Longitude	Latitude
140	G1013447A		TINH LUAT TEMPLE	ACTIVE	OPERATIONAL	350	-95.526471	29.90784
141	G1013330A		THE OAKS ADVENTIST CHRISTIAN SCHOOL	INACTIVE	NON-DRINKING WATER	0	-95.58705902	29.85034943
141	G1012917A	P1194	HARRIS COUNTY MUD 341	ACTIVE	OPERATIONAL	612	-95.58701324	29.85162544
142	G1012579A		HANDI PLUS 11	INACTIVE	PUBLIC WATER SYSTEM: INACTIVE	0	-95.46321869	29.89785957
142	G1012667A		MARTINS HARDWARE LUMBER & ROOFING	ACTIVE	OPERATIONAL	452	-95.46302222	29.89897222
143	G1012616A		CIRCLE S FOOD STORE	ACTIVE	OPERATIONAL	341	-95.53825	29.905825
144	G1011085A		SUNBELT ASPHALT & MATERIALS	INACTIVE	FORMER PWS WELL	600	-95.5680542	29.79277802
145	G1012454A		MARY IMMACULATE PRESCHOOL	ACTIVE	PLUGGED	457	-95.47972107	29.9058342
145	G1012454B		MARY IMMACULATE PRESCHOOL	ACTIVE	OPERATIONAL	432	-95.47853611	29.90630278
146	G1012464A		CB&I CONSTRUCTORS	INACTIVE	PLUGGED	450	-95.52138889	29.91055833
147	G1010013A	P1552	CITY OF HOUSTON	ACTIVE	OPERATIONAL	1507	-95.43058014	29.86441422
148	G1013319A		VIETNAMESE AMERICAN COMMUNITY CENTER	ACTIVE	OPERATIONAL	340	-95.47920556	29.90829167
148	G1013361A		GOLDEN BUSINESS PARK WATER WELL	ACTIVE	OPERATIONAL	380	-95.481585	29.908333
149	G1012660A		NELSONS	INACTIVE	FORMER PWS WELL	250	-95.46944427	29.90416718
149	G1011986A		SABROSO CAFE	INACTIVE	ABANDONED	320	-95.46971893	29.90444374
150	G1011372C		FORTERRA PIPE & PRECAST HOUSTON	ACTIVE	OPERATIONAL	430	-95.58020278	29.87533056
151	G1011597A		HOME PLATE THE	INACTIVE	PUBLIC WATER SYSTEM: DELETED	360	-95.46028137	29.89749908
151	G1010812A		ELIZONDO RV PARK	ACTIVE	OPERATIONAL	304	-95.45876944	29.89864444
151	G1010812B		ELIZONDO RV PARK	ACTIVE	NON-DRINKING WATER	370	-95.45886944	29.89868611
152	G1013042A		NOVO INDUSTRIES LP	INACTIVE	PLUGGED	630	-95.5019455	29.91250038
152	G1013042B		NOVO INDUSTRIES LP	INACTIVE	PUBLIC WATER SYSTEM: DELETED	610	-95.5019455	29.91222191
153	G1011372B		FORTERRA PIPE & PRECAST HOUSTON	ACTIVE	OPERATIONAL	435	-95.58206944	29.87305833
154	G1010013NZ	P1552	CITY OF HOUSTON	ACTIVE	PLUGGED	690	-95.54111481	29.77388954
154	G1010013OA	P1552	CITY OF HOUSTON	ACTIVE	PLUGGED	750	-95.54055786	29.77305603
154	G1010106E	P0509	CITY OF BUNKER HILL VILLAGE	ACTIVE	OPERATIONAL	1178	-95.5379	29.7735
155	G1010013AC	P1552	CITY OF HOUSTON	ACTIVE	OPERATIONAL	1165	-95.57801056	29.80056

Well Summary

Water Well Dataset	# of Wells
TX TCEQ PWS	247
Total Count	247



Dataset Descriptions and Sources

Dataset	Source	Dataset Description	Update Schedule	Data Requested	Data Obtained	Data Updated	Source Updated
TX TCEQ PWS - Texas TCEQ PWS	Texas Commission on Environmental Quality	This dataset contains a collection of records from Texas Water Districts, Public Drinking Water Systems and Water and Sewer Utilities who submit information to the TCEQ.	Quarterly	06/26/2023	06/27/2023	06/27/2023	06/27/2023

Disclaimer



Banks Environmental Data, Inc. has performed a thorough and diligent search of all public water supply systems recorded with Texas Commission on Environmental Quality (TCEQ) Safe Drinking Water Information System (SDWIS). Actual site locations are derived from TCEQ Texas Drinking Water Watch digital data. Although Banks performs quality assurance and quality control on all research, we recognize that any inaccuracies of the records and mapped locations could be traced to TCEQ.

Description of CCN (Certificate of Convenience and Necessity)

A Certificate of Convenience and Necessity (CCN) is issued by the Public Utility Commission (PUC) of Texas, and authorizes a utility to provide water and/or sewer service to a specific area. CCNs are required of investor owned utilities and water supply corporations. The CCN obligates the water or sewer retail public utility to provide continuous and adequate service to every customer who requests service in that area.

Map ID	State ID	CCN	PWS Name	System Status	Source Status	Depth	Responsible Party	Phone	Address	City	State	Zip Code
1	G1011167B		SANDVIK ROCK TOOL INC	INACTIVE	PUBLIC WATER SYSTEM: DELETED	579	Not Reported					
1	G1011167A		SANDVIK ROCK TOOL INC	INACTIVE	PUBLIC WATER SYSTEM: DELETED	740	Not Reported					
2	G1011346A		OYOG OPERATIONS	INACTIVE	PLUGGED	1000	Not Reported	7139868674				
3	G1012746A		NATIONAL MOTEL	ACTIVE	OPERATIONAL	440	AI CHIANG MIU	7136993628	13432 HEMPSTEAD RD	HOUSTON	TX	770405813
4	G1010013RF	P1552	CITY OF HOUSTON	ACTIVE	OPERATIONAL	1475	CAROL ELLINGER HADDOCK	8323952511	PO BOX 1562	HOUSTON	TX	772511562
5	G1010013JV	P1552	CITY OF HOUSTON	ACTIVE	PLUGGED	0	CAROL ELLINGER HADDOCK	8323952511	PO BOX 1562	HOUSTON	TX	772511562
6	G1010013JX	P1552	CITY OF HOUSTON	ACTIVE	PLUGGED	0	CAROL ELLINGER HADDOCK	8323952511	PO BOX 1562	HOUSTON	TX	772511562
6	G1010013NO	P1552	CITY OF HOUSTON	ACTIVE	PLUGGED	0	CAROL ELLINGER HADDOCK	8323952511	PO BOX 1562	HOUSTON	TX	772511562
7	G1010013JW	P1552	CITY OF HOUSTON	ACTIVE	PLUGGED	0	CAROL ELLINGER HADDOCK	8323952511	PO BOX 1562	HOUSTON	TX	772511562
8	G1010013LA	P1552	CITY OF HOUSTON	ACTIVE	PLUGGED	540	CAROL ELLINGER HADDOCK	8323952511	PO BOX 1562	HOUSTON	TX	772511562
8	G1010013LB	P1552	CITY OF HOUSTON	ACTIVE	PLUGGED	422	CAROL ELLINGER HADDOCK	8323952511	PO BOX 1562	HOUSTON	TX	772511562
9	G1010013NT	P1552	CITY OF HOUSTON	ACTIVE	PLUGGED	872	CAROL ELLINGER HADDOCK	8323952511	PO BOX 1562	HOUSTON	TX	772511562
10	G1010013NK	P1552	CITY OF HOUSTON	ACTIVE	PLUGGED	862	CAROL ELLINGER HADDOCK	8323952511	PO BOX 1562	HOUSTON	TX	772511562
11	G1010013JY	P1552	CITY OF HOUSTON	ACTIVE	PLUGGED	233	CAROL ELLINGER HADDOCK	8323952511	PO BOX 1562	HOUSTON	TX	772511562
11	G1010013BQ	P1552	CITY OF HOUSTON	ACTIVE	OPERATIONAL	1489	CAROL ELLINGER HADDOCK	8323952511	PO BOX 1562	HOUSTON	TX	772511562
11	G1010013RE	P1552	CITY OF HOUSTON	ACTIVE	OPERATIONAL	1516	CAROL ELLINGER HADDOCK	8323952511	PO BOX 1562	HOUSTON	TX	772511562
12	G1010013BR	P1552	CITY OF HOUSTON	ACTIVE	PLUGGED	1540	CAROL ELLINGER HADDOCK	8323952511	PO BOX 1562	HOUSTON	TX	772511562
13	G1010013NM	P1552	CITY OF HOUSTON	ACTIVE	PLUGGED	862	CAROL ELLINGER HADDOCK	8323952511	PO BOX 1562	HOUSTON	TX	772511562
14	G1010013BM	P1552	CITY OF HOUSTON	ACTIVE	PLUGGED	1420	CAROL ELLINGER HADDOCK	8323952511	PO BOX 1562	HOUSTON	TX	772511562
14	G1010013BN	P1552	CITY OF HOUSTON	ACTIVE	OPERATIONAL	734	CAROL ELLINGER HADDOCK	8323952511	PO BOX 1562	HOUSTON	TX	772511562
15	G1010013NN	P1552	CITY OF HOUSTON	ACTIVE	PLUGGED	0	CAROL ELLINGER HADDOCK	8323952511	PO BOX 1562	HOUSTON	TX	772511562
15	G1010013NL	P1552	CITY OF HOUSTON	ACTIVE	PLUGGED	0	CAROL ELLINGER HADDOCK	8323952511	PO BOX 1562	HOUSTON	TX	772511562
16	G1010013BP	P1552	CITY OF HOUSTON	ACTIVE	OPERATIONAL	1460	CAROL ELLINGER HADDOCK	8323952511	PO BOX 1562	HOUSTON	TX	772511562
16	G1010013IG	P1552	CITY OF HOUSTON	ACTIVE	PLUGGED	1450	CAROL ELLINGER HADDOCK	8323952511	PO BOX 1562	HOUSTON	TX	772511562
17	G1010013BO	P1552	CITY OF HOUSTON	ACTIVE	OPERATIONAL	1451	CAROL ELLINGER HADDOCK	8323952511	PO BOX 1562	HOUSTON	TX	772511562
18	G1012923A		XPO LOGISTICS FREIGHT LHW	ACTIVE	OPERATIONAL	360	CHARLES A BROOKS	7347571657	6816 FAIRBANKS N HOUSTON RD	HOUSTON	TX	770404313
18	G1011831A		BONDALE PROPERTY	INACTIVE	PUBLIC WATER SYSTEM: DELETED	351	Not Reported					
18	G1013285A		IFCO SYSTEMS NORTH AMERICA	INACTIVE	PUBLIC WATER SYSTEM: INACTIVE	435	Not Reported	7138490062				
19	G1013223A		METALLIC PRODUCTS CORPORATION	ACTIVE	OPERATIONAL	335	DARYL WENDT	7138569696	7777 HOLLISTER ST	HOUSTON	TX	770405470
20	G1011747A		ZAM ZAM WATER SUPPLY	ACTIVE	OPERATIONAL	365	HASAN PARVEZ	7138704855	8121 FAIRBANKS WHITE OAK RD	HOUSTON	TX	770404241
21	G1010013PV	P1552	CITY OF HOUSTON	ACTIVE	PLUGGED	0	CAROL ELLINGER HADDOCK	8323952511	PO BOX 1562	HOUSTON	TX	772511562
22	G1012896A		FLINTLOCK LTD WATER SYSTEM	INACTIVE	FORMER PWS WELL	311	Not Reported	7134664600				
22	G1012896B		FLINTLOCK LTD WATER SYSTEM	INACTIVE	PLUGGED	0	Not Reported	7134664600				
23	G1010013OT	P1552	CITY OF HOUSTON	ACTIVE	PLUGGED	982	CAROL ELLINGER HADDOCK	8323952511	PO BOX 1562	HOUSTON	TX	772511562
24	G1010013LC	P1552	CITY OF HOUSTON	ACTIVE	PLUGGED	347	CAROL ELLINGER HADDOCK	8323952511	PO BOX 1562	HOUSTON	TX	772511562
24	G1011407B		HOUSTON FIRST CHURCH OF GOD	ACTIVE	OPERATIONAL	360	DONALD BERGSTROM	8004497420	PO BOX 40340	HOUSTON	TX	772400340
25	G1011182C		CARVERDALE SUBDIVISION	INACTIVE	PLUGGED	392	Not Reported					
25	G1011182A		CARVERDALE SUBDIVISION	INACTIVE	FORMER PWS WELL	392	Not Reported					
26	G1010758A	10833	SUNBELT FWSD WOODLAND OAKS SUBDIVISION	ACTIVE	PLUGGED	700	NATHAN WADE	7132371221	410 W GULF BANK RD	HOUSTON	TX	770372902
26	G1010758B	10833	SUNBELT FWSD WOODLAND OAKS SUBDIVISION	ACTIVE	PLUGGED	786	NATHAN WADE	7132371221	410 W GULF BANK RD	HOUSTON	TX	770372902
27	G1010013MY	P1552	CITY OF HOUSTON	ACTIVE	PLUGGED	1095	CAROL ELLINGER HADDOCK	8323952511	PO BOX 1562	HOUSTON	TX	772511562
28	G1010013KN	P1552	CITY OF HOUSTON	ACTIVE	PLUGGED	708	CAROL ELLINGER HADDOCK	8323952511	PO BOX 1562	HOUSTON	TX	772511562
29	G1010858B		COLE CREEK WOODS SUBDIVISION	INACTIVE	PUBLIC WATER SYSTEM: INACTIVE	0	Not Reported	7137721970				
29	G1010858A		COLE CREEK WOODS SUBDIVISION	INACTIVE	PLUGGED	310	Not Reported	7137721970				
29	G1013068A		DAVID WEEKLEY HOMES MODEL HOME PARK	INACTIVE	FORMER PWS WELL	310	Not Reported					
29	G1011407A		HOUSTON FIRST CHURCH OF GOD	ACTIVE	PLUGGED	323	DONALD BERGSTROM	8004497420	PO BOX 40340	HOUSTON	TX	772400340
30	G1010013OS	P1552	CITY OF HOUSTON	ACTIVE	PLUGGED	990	CAROL ELLINGER HADDOCK	8323952511	PO BOX 1562	HOUSTON	TX	772511562
31	G1010013PP	P1552	CITY OF HOUSTON	ACTIVE	PLUGGED	0	CAROL ELLINGER HADDOCK	8323952511	PO BOX 1562	HOUSTON	TX	772511562
31	G1010013PQ	P1552	CITY OF HOUSTON	ACTIVE	PLUGGED	0	CAROL ELLINGER HADDOCK	8323952511	PO BOX 1562	HOUSTON	TX	772511562
31	G1010013PR	P1552	CITY OF HOUSTON	ACTIVE	PLUGGED	0	CAROL ELLINGER HADDOCK	8323952511	PO BOX 1562	HOUSTON	TX	772511562
31	G1010013PS	P1552	CITY OF HOUSTON	ACTIVE	PLUGGED	624	CAROL ELLINGER HADDOCK	8323952511	PO BOX 1562	HOUSTON	TX	772511562
32	G1011182B		CARVERDALE SUBDIVISION	INACTIVE	FORMER PWS WELL	300	Not Reported					
33	G1010758C	10833	SUNBELT FWSD WOODLAND OAKS SUBDIVISION	ACTIVE	OPERATIONAL	534	NATHAN WADE	7132371221	410 W GULF BANK RD	HOUSTON	TX	770372902
34	G1010649A	P0236	HARRIS COUNTY MUD 23	ACTIVE	OPERATIONAL	1287	JEFFERY BLACKWELL	2814056576	5120 BAYARD LN	HOUSTON	TX	770066512
35	G1010013MZ	P1552	CITY OF HOUSTON	ACTIVE	PLUGGED	0	CAROL ELLINGER HADDOCK	8323952511	PO BOX 1562	HOUSTON	TX	772511562
36	G1011546A		RAIL ROAD CROSSING	INACTIVE	PUBLIC WATER SYSTEM: INACTIVE	300	Not Reported	7138964000				
37	G1011547A		HOUSTON COMMUNITY COLLEGE NW	INACTIVE	PUBLIC WATER SYSTEM: INACTIVE	303	Not Reported	7137185757				
38	G1010013QD	P1552	CITY OF HOUSTON	ACTIVE	PLUGGED	542	CAROL ELLINGER HADDOCK	8323952511	PO BOX 1562	HOUSTON	TX	772511562
38	G1010013QE	P1552	CITY OF HOUSTON	ACTIVE	PLUGGED	717	CAROL ELLINGER HADDOCK	8323952511	PO BOX 1562	HOUSTON	TX	772511562
39	G1012460A		SPRING BRANCH HEALTH CARE CENTER	INACTIVE	PUBLIC WATER SYSTEM: INACTIVE	610	Not Reported	7134647625				
40	G1010013DF	P1552	CITY OF HOUSTON	ACTIVE	PLUGGED	1120	CAROL ELLINGER HADDOCK	8323952511	PO BOX 1562	HOUSTON	TX	772511562
41	G1010013DA	P1552	CITY OF HOUSTON	ACTIVE	PLUGGED	1152	CAROL ELLINGER HADDOCK	8323952511	PO BOX 1562	HOUSTON	TX	772511562
42	G1010013JL	P1552	CITY OF HOUSTON	ACTIVE	PLUGGED	560	CAROL ELLINGER HADDOCK	8323952511	PO BOX 1562	HOUSTON	TX	772511562
43	G1011206A		CRESTDALE TOWNHOUSE ASSN	INACTIVE	ABANDONED	500	Not Reported					
44	G1011104A		BAKER HUGHES EMMOTT RD PLANT	ACTIVE	OPERATIONAL	400	CHERYL KING	7134662912	9100 EMMOTT ROAD	HOUSTON	TX	770403514

Map ID	State ID	CCN	PWS Name	System Status	Source Status	Depth	Responsible Party	Phone	Address	City	State	Zip Code
44	G1011104B		BAKER HUGHES EMMOTT RD PLANT	ACTIVE	OPERATIONAL	530	CHERYL KING	7134662912	9100 EMMOTT ROAD	HOUSTON	TX	770403514
45	G1010013JI	P1552	CITY OF HOUSTON	ACTIVE	PLUGGED	500	CAROL ELLINGER HADDOCK	8323952511	PO BOX 1562	HOUSTON	TX	772511562
45	G1010013JJ	P1552	CITY OF HOUSTON	ACTIVE	PLUGGED	525	CAROL ELLINGER HADDOCK	8323952511	PO BOX 1562	HOUSTON	TX	772511562
46	G1010013QA	P1552	CITY OF HOUSTON	ACTIVE	PLUGGED	650	CAROL ELLINGER HADDOCK	8323952511	PO BOX 1562	HOUSTON	TX	772511562
46	G1010013PT	P1552	CITY OF HOUSTON	ACTIVE	PLUGGED	0	CAROL ELLINGER HADDOCK	8323952511	PO BOX 1562	HOUSTON	TX	772511562
47	G1010013DL	P1552	CITY OF HOUSTON	ACTIVE	OPERATIONAL	958	CAROL ELLINGER HADDOCK	8323952511	PO BOX 1562	HOUSTON	TX	772511562
48	G1010140A	S0579	NORTH PINES MHP	INACTIVE	PLUGGED	355	Not Reported	7137828841				
49	G1010013JG	P1552	CITY OF HOUSTON	ACTIVE	PLUGGED	1095	CAROL ELLINGER HADDOCK	8323952511	PO BOX 1562	HOUSTON	TX	772511562
50	G1010484A		BIG BEND APARTMENTS INC	INACTIVE	PUBLIC WATER SYSTEM: INACTIVE	415	Not Reported	7139848130				
50	G1010013OX	P1552	CITY OF HOUSTON	ACTIVE	PLUGGED	0	CAROL ELLINGER HADDOCK	8323952511	PO BOX 1562	HOUSTON	TX	772511562
51	G1010013PY	P1552	CITY OF HOUSTON	ACTIVE	PLUGGED	0	CAROL ELLINGER HADDOCK	8323952511	PO BOX 1562	HOUSTON	TX	772511562
52	G1010013RG	P1552	CITY OF HOUSTON	ACTIVE	PLUGGED	1280	CAROL ELLINGER HADDOCK	8323952511	PO BOX 1562	HOUSTON	TX	772511562
52	G1010013RH	P1552	CITY OF HOUSTON	ACTIVE	PLUGGED	1062	CAROL ELLINGER HADDOCK	8323952511	PO BOX 1562	HOUSTON	TX	772511562
53	G1012957A		PONDEROSA MOBILE HOME PARK	INACTIVE	PLUGGED	400	Not Reported	7139374121				
54	G1010013TK	P1552	CITY OF HOUSTON	ACTIVE	PROPOSED	830	CAROL ELLINGER HADDOCK	8323952511	PO BOX 1562	HOUSTON	TX	772511562
55	G1011069A		HARRIS COUNTY PCT 4 W L BILL BANE PARK	INACTIVE	FORMER PWS WELL	330	Not Reported					
56	G1010649B	P0236	HARRIS COUNTY MUD 23	ACTIVE	OPERATIONAL	1225	JEFFERY BLACKWELL	2814056576	5120 BAYARD LN	HOUSTON	TX	770066512
57	G1010322A	12987	WHITE OAK MANOR MOBILE HOME PARK	ACTIVE	OPERATIONAL	310	HUGH NOORT	7134664153	7200 WHITE OAK CIR	HOUSTON	TX	770403564
57	G1010322B	12987	WHITE OAK MANOR MOBILE HOME PARK	ACTIVE	OPERATIONAL	310	HUGH NOORT	7134664153	7200 WHITE OAK CIR	HOUSTON	TX	770403564
57	G1011313A		FIRST STOP FOOD STORE	ACTIVE	OPERATIONAL	0	NOORALI S SUNCSARA	7138566954	7202 WINDFERN RD	HOUSTON	TX	770402302
58	G1010013PU	P1552	CITY OF HOUSTON	ACTIVE	PLUGGED	0	CAROL ELLINGER HADDOCK	8323952511	PO BOX 1562	HOUSTON	TX	772511562
59	G1010013NP	P1552	CITY OF HOUSTON	ACTIVE	PLUGGED	518	CAROL ELLINGER HADDOCK	8323952511	PO BOX 1562	HOUSTON	TX	772511562
60	G1010013ME	P1552	CITY OF HOUSTON	ACTIVE	PLUGGED	468	CAROL ELLINGER HADDOCK	8323952511	PO BOX 1562	HOUSTON	TX	772511562
60	G1010013MF	P1552	CITY OF HOUSTON	ACTIVE	PLUGGED	281	CAROL ELLINGER HADDOCK	8323952511	PO BOX 1562	HOUSTON	TX	772511562
61	G1010322C	12987	WHITE OAK MANOR MOBILE HOME PARK	ACTIVE	DEMAND	312	HUGH NOORT	7134664153	7200 WHITE OAK CIR	HOUSTON	TX	770403564
61	G1011647A	13203	CREEKSIDE ESTATES SOUTH	ACTIVE	PLUGGED	403	SCOT W FOLTZ	5129904400	1106 CLAYTON LN STE 400W	AUSTIN	TX	787232476
61	G1011647B	13203	CREEKSIDE ESTATES SOUTH	ACTIVE	OPERATIONAL	400	SCOT W FOLTZ	5129904400	1106 CLAYTON LN STE 400W	AUSTIN	TX	787232476
62	G1012459A		THE VILLAGE HEALTHCARE CENTER	INACTIVE	PLUGGED	592	Not Reported	8327215119				
62	G1012459B		THE VILLAGE HEALTHCARE CENTER	INACTIVE	PLUGGED	580	Not Reported	8327215119				
62	G1012459C		THE VILLAGE HEALTHCARE CENTER	INACTIVE	PUBLIC WATER SYSTEM: INACTIVE	600	Not Reported	8327215119				
63	G1012412A		WEST LITTLE YORK INDUSTRIAL PARK	INACTIVE	PLUGGED	341	Not Reported	7139517600				
64	G1010013OK	P1552	CITY OF HOUSTON	ACTIVE	PLUGGED	590	CAROL ELLINGER HADDOCK	8323952511	PO BOX 1562	HOUSTON	TX	772511562
64	G1010013OL	P1552	CITY OF HOUSTON	ACTIVE	PLUGGED	710	CAROL ELLINGER HADDOCK	8323952511	PO BOX 1562	HOUSTON	TX	772511562
65	G1010013FO	P1552	CITY OF HOUSTON	ACTIVE	PLUGGED	1070	CAROL ELLINGER HADDOCK	8323952511	PO BOX 1562	HOUSTON	TX	772511562
65	G1011381A		ZACHS SHACK	INACTIVE	FORMER PWS WELL	0	Not Reported	2814479801				
66	G1012801A		SARTIN STRIP CENTER	INACTIVE	FORMER PWS WELL	0	Not Reported	7134667420				
66	G1012801B		SARTIN STRIP CENTER	INACTIVE	ABANDONED	0	Not Reported	7134667420				
67	G1010013PZ	P1552	CITY OF HOUSTON	ACTIVE	PLUGGED	642	CAROL ELLINGER HADDOCK	8323952511	PO BOX 1562	HOUSTON	TX	772511562
68	G1012343A		CHEVRON SELF SERVE 156072	INACTIVE	ABANDONED	0	Not Reported					
69	G1010214C	P0523	CITY OF SPRING VALLEY VILLAGE	ACTIVE	PROPOSED	1210	MARCUS VAJDOS	7134658308	1025 CAMPBELL RD	HOUSTON	TX	770557407
69	G1010214A	P0523	CITY OF SPRING VALLEY VILLAGE	ACTIVE	PLUGGED	650	MARCUS VAJDOS	7134658308	1025 CAMPBELL RD	HOUSTON	TX	770557407
69	G1010214B	P0523	CITY OF SPRING VALLEY VILLAGE	ACTIVE	OPERATIONAL	1200	MARCUS VAJDOS	7134658308	1025 CAMPBELL RD	HOUSTON	TX	770557407
70	G1010830A		ALDINE ISD EISENHOWER SR HIGH	INACTIVE	PUBLIC WATER SYSTEM: DELETED	555	Not Reported					
71	G1010013DK	P1552	CITY OF HOUSTON	ACTIVE	PLUGGED	1000	CAROL ELLINGER HADDOCK	8323952511	PO BOX 1562	HOUSTON	TX	772511562
72	G1010422A	P0240	HARRIS COUNTY MUD 25 BROOK HOLLOW WEST S	ACTIVE	OPERATIONAL	1006	BRUCE DYE	7139283181	6039 SOUTH LOOP E	HOUSTON	TX	770331041
73	G1012644A		BRITTMOORE BUSINESS PARK 6100	ACTIVE	OPERATIONAL	231	ELVIN T SUTPHIN	7139840199	1771 UPLAND DR STE 101	HOUSTON	TX	770433513
73	G1011754A		BRITTMOORE BUSINESS PARK 6040	INACTIVE	PUBLIC WATER SYSTEM: INACTIVE	385	Not Reported	7135261094				
74	G1010013SZ	P1552	CITY OF HOUSTON	ACTIVE	PLUGGED	0	CAROL ELLINGER HADDOCK	8323952511	PO BOX 1562	HOUSTON	TX	772511562
74	G1010013TA	P1552	CITY OF HOUSTON	ACTIVE	ABANDONED	421	CAROL ELLINGER HADDOCK	8323952511	PO BOX 1562	HOUSTON	TX	772511562
74	G1010013TB	P1552	CITY OF HOUSTON	ACTIVE	ABANDONED	465	CAROL ELLINGER HADDOCK	8323952511	PO BOX 1562	HOUSTON	TX	772511562
75	G1010626B	P0196	HARRIS COUNTY MUD 119	ACTIVE	DEMAND	1205	FREDDY L HOLLAND	2814487165	6750 WEST LOOP S STE 865	BELLAIRE	TX	774014125
76	G1010626A	P0196	HARRIS COUNTY MUD 119	ACTIVE	OPERATIONAL	1404	FREDDY L HOLLAND	2814487165	6750 WEST LOOP S STE 865	BELLAIRE	TX	774014125
77	G1010357A	P0436	ROLLING FORK PUD	ACTIVE	OPERATIONAL	1000	DEBBIE GIBSON	8322095000	6750 WEST LOOP S STE 865	BELLAIRE	TX	774014125
78	G1010013BS	P1552	CITY OF HOUSTON	ACTIVE	PLUGGED	1665	CAROL ELLINGER HADDOCK	8323952511	PO BOX 1562	HOUSTON	TX	772511562
79	G1010013AF	P1552	CITY OF HOUSTON	ACTIVE	OPERATIONAL	1530	CAROL ELLINGER HADDOCK	8323952511	PO BOX 1562	HOUSTON	TX	772511562
80	G1011764A		ROADWAY EXPRESS SPRING BRANCH	INACTIVE	FORMER PWS WELL	302	Not Reported	7134669909				
80	G1012411A		TRITEN CORP	INACTIVE	FORMER PWS WELL	301	Not Reported					
80	G1012186A		STOP N SERV 25	INACTIVE	FORMER PWS WELL	462	Not Reported	7134427360				
80	G1013137A		AMERICAN SPRING WIRE CORP	INACTIVE	PUBLIC WATER SYSTEM: INACTIVE	312	Not Reported	7139377178				
81	G1010013PX	P1552	CITY OF HOUSTON	ACTIVE	PLUGGED	740	CAROL ELLINGER HADDOCK	8323952511	PO BOX 1562	HOUSTON	TX	772511562
81	G1010013PW	P1552	CITY OF HOUSTON	ACTIVE	PLUGGED	0	CAROL ELLINGER HADDOCK	8323952511	PO BOX 1562	HOUSTON	TX	772511562
82	G1010924C	P0504	WINDFERN FOREST UTILITY DISTRICT	ACTIVE	OPERATIONAL	1355	EDDIE H MENDEL	7134679191	711 LOUISIANA ST STE 2300	HOUSTON	TX	770022770
83	G1010587A		LONGHORN MOBILE HOME COMMUNITY	ACTIVE	PLUGGED	350	JOHN BOVONE	4089770707	1654 THE ALAMEDA STE 100	SAN JOSE	CA	951262205
84	G1013558A		REGINA CAELI PARISH	ACTIVE	OPERATIONAL	375	CHARLES VAN VLIET		8121 BREEN DR	HOUSTON	TX	770648419
85	G1011014E	11157	BRITTMOORE UTILITY	ACTIVE	OPERATIONAL	1042	SCOT W FOLTZ	5129904400	1106 CLAYTON LN STE 400W	AUSTIN	TX	787232476

Map ID	State ID	CCN	PWS Name	System Status	Source Status	Depth	Responsible Party	Phone	Address	City	State	Zip Code
85	G1011014F	11157	BRITTMORE UTILITY	ACTIVE	TEST	1000	SCOT W FOLTZ	5129904400	1106 CLAYTON LN STE 400W	AUSTIN	TX	787232476
86	G1010148C	P0351	MEMORIAL VILLAGES WATER AUTHORITY	ACTIVE	OPERATIONAL	1235	GARY SCHENK	7134658318	8955 GAYLORD DR	HOUSTON	TX	770242903
87	G1010013AG	P1552	CITY OF HOUSTON	ACTIVE	OPERATIONAL	1196	CAROL ELLINGER HADDOCK	8323952511	PO BOX 1562	HOUSTON	TX	772511562
88	G1010148A	P0351	MEMORIAL VILLAGES WATER AUTHORITY	ACTIVE	OPERATIONAL	1570	GARY SCHENK	7134658318	8955 GAYLORD DR	HOUSTON	TX	770242903
89	G1013151A		DANIEL MEASUREMENT & CONTROL INC	INACTIVE	PLUGGED	550	Not Reported					
89	G1013151B		DANIEL MEASUREMENT & CONTROL INC	INACTIVE	PUBLIC WATER SYSTEM: DELETED	252	Not Reported					
89	G1013151C		DANIEL MEASUREMENT & CONTROL INC	INACTIVE	PUBLIC WATER SYSTEM: DELETED	600	Not Reported					
90	G1010013AE	P1552	CITY OF HOUSTON	ACTIVE	PLUGGED	1545	CAROL ELLINGER HADDOCK	8323952511	PO BOX 1562	HOUSTON	TX	772511562
91	G1010013DX	P1552	CITY OF HOUSTON	ACTIVE	PLUGGED	643	CAROL ELLINGER HADDOCK	8323952511	PO BOX 1562	HOUSTON	TX	772511562
91	G1010013OB	P1552	CITY OF HOUSTON	ACTIVE	PLUGGED	450	CAROL ELLINGER HADDOCK	8323952511	PO BOX 1562	HOUSTON	TX	772511562
92	G1010016A	P0690	CITY OF JERSEY VILLAGE	ACTIVE	ABANDONED	1310	BOBBY WARREN	7134662100	16327 LAKEVIEW DRIVE	JERSEY VILLAGE TX		770402029
93	G1010841B		ALDINE ISD BETHUNE ELEMENTARY	INACTIVE	PLUGGED	557	Not Reported					
93	G1010841A		ALDINE ISD BETHUNE ELEMENTARY	INACTIVE	PUBLIC WATER SYSTEM: DELETED	0	Not Reported					
94	G1010148B	P0351	MEMORIAL VILLAGES WATER AUTHORITY	ACTIVE	PLUGGED	1570	GARY SCHENK	7134658318	8955 GAYLORD DR	HOUSTON	TX	770242903
95	G1010013QJ	P1552	CITY OF HOUSTON	ACTIVE	PLUGGED	598	CAROL ELLINGER HADDOCK	8323952511	PO BOX 1562	HOUSTON	TX	772511562
96	G1012313A		CRC EVANS AUTOMATIC WELDING	INACTIVE	PUBLIC WATER SYSTEM: DELETED	360	Not Reported					
96	G1012078A		CONOCO FOOD MART	ACTIVE	OPERATIONAL	142	TIMOTHY WITTEN	7139730366	8556 KATY FWY STE 128	HOUSTON	TX	770241806
97	G1010013KO	P1552	CITY OF HOUSTON	ACTIVE	PLUGGED	0	CAROL ELLINGER HADDOCK	8323952511	PO BOX 1562	HOUSTON	TX	772511562
98	G1011836A		PRODUCTION OPERATORS INC	INACTIVE	PUBLIC WATER SYSTEM: DELETED	306	Not Reported					
98	G1011836B		PRODUCTION OPERATORS INC	INACTIVE	PUBLIC WATER SYSTEM: DELETED	300	Not Reported					
99	G1011624A		COCA COLA BRITTMORE	INACTIVE	PUBLIC WATER SYSTEM: DELETED	325	Not Reported					
100	G1010013ST	P1552	CITY OF HOUSTON	ACTIVE	PLUGGED	450	CAROL ELLINGER HADDOCK	8323952511	PO BOX 1562	HOUSTON	TX	772511562
100	G1012581A		SHELL OIL CO HWY 290 & SENATE	INACTIVE	FORMER PWS WELL	360	Not Reported					
101	G1011137A		NORRISEAL CONTROLS DIV DOVER CORP	INACTIVE	PUBLIC WATER SYSTEM: DELETED	377	Not Reported					
101	G1013347A		WEST PROPERTIES	INACTIVE	PUBLIC WATER SYSTEM: DELETED	448	Not Reported					
102	G1013491A		AMERICAN BLOCK MANUFACTURING	ACTIVE	OPERATIONAL	0	RAJANI K SHAH		6311 BREEN DR	HOUSTON	TX	770863836
102	G1013491B		AMERICAN BLOCK MANUFACTURING	ACTIVE	OPERATIONAL	390	RAJANI K SHAH		6311 BREEN DR	HOUSTON	TX	770863836
103	G1011014A	11157	BRITTMORE UTILITY	ACTIVE	OPERATIONAL	427	SCOT W FOLTZ	5129904400	1106 CLAYTON LN STE 400W	AUSTIN	TX	787232476
104	G1012815A		ATLANTIC MACHINE TOOL	INACTIVE	FORMER PWS WELL	370	Not Reported	2814453985				
105	G1012743A		GRANT PRIDECO INC THOMAS RD	INACTIVE	FORMER PWS WELL	375	Not Reported	2814695740				
106	G1010013SH	P1552	CITY OF HOUSTON	ACTIVE	OPERATIONAL	1555	CAROL ELLINGER HADDOCK	8323952511	PO BOX 1562	HOUSTON	TX	772511562
107	G1010836A		ALDINE ISD DREW MIDDLE SCHOOL	INACTIVE	PLUGGED	522	Not Reported					
107	G1013244A		HIGHLAND VILLAGE APARTMENT	INACTIVE	FORMER PWS WELL	438	Not Reported					
108	G1010148F	P0351	MEMORIAL VILLAGES WATER AUTHORITY	ACTIVE	OPERATIONAL	1526	GARY SCHENK	7134658318	8955 GAYLORD DR	HOUSTON	TX	770242903
109	G1010842A		ALDINE ISD A C E	INACTIVE	PUBLIC WATER SYSTEM: DELETED	240	Not Reported					
110	G1010897A	P0195	HARRIS COUNTY MUD 118	ACTIVE	OPERATIONAL	935	KUMAR BHATTACHARJEE	8322095000	2727 ALLEN PKWY STE 1100	HOUSTON	TX	770192191
111	G1012998A		HANOVER COMPRESSOR CO	INACTIVE	PUBLIC WATER SYSTEM: DELETED	0	Not Reported					
112	G1010013OU	P1552	CITY OF HOUSTON	ACTIVE	PLUGGED	0	CAROL ELLINGER HADDOCK	8323952511	PO BOX 1562	HOUSTON	TX	772511562
112	G1010013OV	P1552	CITY OF HOUSTON	ACTIVE	PLUGGED	606	CAROL ELLINGER HADDOCK	8323952511	PO BOX 1562	HOUSTON	TX	772511562
112	G1010013KM	P1552	CITY OF HOUSTON	ACTIVE	PLUGGED	0	CAROL ELLINGER HADDOCK	8323952511	PO BOX 1562	HOUSTON	TX	772511562
113	G1010122A	11157	DORSETT PLACE	ACTIVE	PLUGGED	350	SCOT W FOLTZ	5129904400	1106 CLAYTON LN STE 400W	AUSTIN	TX	787232476
113	G1010122B	11157	DORSETT PLACE	ACTIVE	PLUGGED	682	SCOT W FOLTZ	5129904400	1106 CLAYTON LN STE 400W	AUSTIN	TX	787232476
113	G1010122C	11157	DORSETT PLACE	ACTIVE	OPERATIONAL	682	SCOT W FOLTZ	5129904400	1106 CLAYTON LN STE 400W	AUSTIN	TX	787232476
113	G1012998B		HANOVER COMPRESSOR CO	INACTIVE	PUBLIC WATER SYSTEM: DELETED	300	Not Reported					
113	G1012862A		TEXAS K FOOD MART	INACTIVE	CAPPED	340	Not Reported	2814471120				
114	G1013574A		KINDER MORGAN ENGINEERING & CONVEYING	INACTIVE	PUBLIC WATER SYSTEM: INACTIVE	369	Not Reported					
115	G1013323A		KOCH GLITSCH	ACTIVE	OPERATIONAL	457	ALESSANDRO ATTURA	3168284939	6611 KILLOUGH ST	HOUSTON	TX	770863817
116	G1010013NQ	P1552	CITY OF HOUSTON	ACTIVE	PLUGGED	600	CAROL ELLINGER HADDOCK	8323952511	PO BOX 1562	HOUSTON	TX	772511562
117	G1012040A		LANCASTER FURNITURE	INACTIVE	PUBLIC WATER SYSTEM: DELETED	0	Not Reported					
118	G1012620A		RUSSELS GROCERY	INACTIVE	PUBLIC WATER SYSTEM: INACTIVE	100	Not Reported	7134478737				
119	G1010013F	P1552	CITY OF HOUSTON	ACTIVE	OPERATIONAL	1480	CAROL ELLINGER HADDOCK	8323952511	PO BOX 1562	HOUSTON	TX	772511562
119	G1010670B		WEST MONTGOMERY UTILITY	ACTIVE	OPERATIONAL	704	CHUCK BARRY	5125316271	1620 GRAND AVENUE PKWY STE 140	PFLUGERVILLE TX		786602185
120	G1010013CI	P1552	CITY OF HOUSTON	ACTIVE	PLUGGED	452	CAROL ELLINGER HADDOCK	8323952511	PO BOX 1562	HOUSTON	TX	772511562
120	G1010013CJ	P1552	CITY OF HOUSTON	ACTIVE	PLUGGED	0	CAROL ELLINGER HADDOCK	8323952511	PO BOX 1562	HOUSTON	TX	772511562
120	G1010013AD	P1552	CITY OF HOUSTON	ACTIVE	OPERATIONAL	1573	CAROL ELLINGER HADDOCK	8323952511	PO BOX 1562	HOUSTON	TX	772511562
120	G1011619A		BAKER HUGHES INC	INACTIVE	FORMER PWS WELL	346	Not Reported	7139328492				
121	G1010670A		WEST MONTGOMERY UTILITY	ACTIVE	OPERATIONAL	349	CHUCK BARRY	5125316271	1620 GRAND AVENUE PKWY STE 140	PFLUGERVILLE TX		786602185
122	G1010937A		WYMAN GORDON FORGINGS SILBER RD	INACTIVE	FORMER PWS WELL	1568	Not Reported	7134666306				
123	G1010897B	P0195	HARRIS COUNTY MUD 118	ACTIVE	OPERATIONAL	990	KUMAR BHATTACHARJEE	8322095000	2727 ALLEN PKWY STE 1100	HOUSTON	TX	770192191
124	G1013246A		BREEN MHP	INACTIVE	PUBLIC WATER SYSTEM: INACTIVE	418	Not Reported	7139377437				
124	G1013462A		GURUDWARA SAHIB OF HOUSTON	ACTIVE	OPERATIONAL	420	DALJITSINGH BAGANTI	7134234831	5512 BREEN DR	HOUSTON	TX	770864043
125	G1010013SE	P1552	CITY OF HOUSTON	ACTIVE	OPERATIONAL	1635	CAROL ELLINGER HADDOCK	8323952511	PO BOX 1562	HOUSTON	TX	772511562
125	G1010013QQ	P1552	CITY OF HOUSTON	ACTIVE	OPERATIONAL	1075	CAROL ELLINGER HADDOCK	8323952511	PO BOX 1562	HOUSTON	TX	772511562
125	G1010013B	P1552	CITY OF HOUSTON	ACTIVE	PLUGGED	890	CAROL ELLINGER HADDOCK	8323952511	PO BOX 1562	HOUSTON	TX	772511562
125	G1010013C	P1552	CITY OF HOUSTON	ACTIVE	OPERATIONAL	565	CAROL ELLINGER HADDOCK	8323952511	PO BOX 1562	HOUSTON	TX	772511562

Map ID	State ID	CCN	PWS Name	System Status	Source Status	Depth	Responsible Party	Phone	Address	City	State	Zip Code
126	G1010013D	P1552	CITY OF HOUSTON	ACTIVE	OPERATIONAL	1654	CAROL ELLINGER HADDOCK	8323952511	PO BOX 1562	HOUSTON	TX	772511562
126	G1010013QR	P1552	CITY OF HOUSTON	ACTIVE	OPERATIONAL	1668	CAROL ELLINGER HADDOCK	8323952511	PO BOX 1562	HOUSTON	TX	772511562
127	G1013535A		MEMORIAL CITY MEDICAL CENTER	PROPOSED	TEST	525	Not Reported					
128	G1010496A	P0258	HARRIS COUNTY MUD 6 CARRIAGE LANE	ACTIVE	OPERATIONAL	1030	LAWRENCE A WAGNER	7138606400	3200 SOUTHWEST FWY STE 2600	HOUSTON	TX	770277537
129	G1010013E	P1552	CITY OF HOUSTON	ACTIVE	OPERATIONAL	1706	CAROL ELLINGER HADDOCK	8323952511	PO BOX 1562	HOUSTON	TX	772511562
130	G1010106B	P0509	CITY OF BUNKER HILL VILLAGE	ACTIVE	OPERATIONAL	1670	ROBERT P LORD	7134679762	11977 MEMORIAL DR	HOUSTON	TX	770246231
131	G1010013OW	P1552	CITY OF HOUSTON	ACTIVE	PLUGGED	0	CAROL ELLINGER HADDOCK	8323952511	PO BOX 1562	HOUSTON	TX	772511562
132	G1011938A		PATTERSON RENTAL TOOLS	INACTIVE	FORMER PWS WELL	297	Not Reported	7134661800				
132	G1011940A		UNITED GALVANIZING	ACTIVE	OPERATIONAL	400	NATHAN BLACKETER	4099602150	6123 CUNNINGHAM RD	HOUSTON	TX	770414707
132	G1011940B		UNITED GALVANIZING	ACTIVE	PLUGGED	0	NATHAN BLACKETER	4099602150	6123 CUNNINGHAM RD	HOUSTON	TX	770414707
132	G1011940C		UNITED GALVANIZING	ACTIVE	EMERGENCY	400	NATHAN BLACKETER	4099602150	6123 CUNNINGHAM RD	HOUSTON	TX	770414707
133	G1011972A		SUNSET MOBILE HOME PARK 2	ACTIVE	PLUGGED	450	WILLIAM DONALD SMITH	2814486836	10706 CORA ST TRLR 71	HOUSTON	TX	770883241
133	G1011972B		SUNSET MOBILE HOME PARK 2	ACTIVE	OPERATIONAL	465	WILLIAM DONALD SMITH	2814486836	10706 CORA ST TRLR 71	HOUSTON	TX	770883241
133	G1012851A		SUNSET MOBILE HOME PARK 6911 ROMONA	INACTIVE	PUBLIC WATER SYSTEM: DELETED	0	Not Reported					
134	G1011372A		FORTERRA PIPE & PRECAST HOUSTON	ACTIVE	PLUGGED	437	RAUL ORTIZ	7134666306	PO BOX 40444	HOUSTON	TX	772400444
134	G1011372D		FORTERRA PIPE & PRECAST HOUSTON	ACTIVE	OPERATIONAL	435	RAUL ORTIZ	7134666306	PO BOX 40444	HOUSTON	TX	772400444
135	G1010013SV	P1552	CITY OF HOUSTON	ACTIVE	CAPPED	450	CAROL ELLINGER HADDOCK	8323952511	PO BOX 1562	HOUSTON	TX	772511562
135	G1010013SW	P1552	CITY OF HOUSTON	ACTIVE	PLUGGED	403	CAROL ELLINGER HADDOCK	8323952511	PO BOX 1562	HOUSTON	TX	772511562
135	G1010013SY	P1552	CITY OF HOUSTON	ACTIVE	PLUGGED	0	CAROL ELLINGER HADDOCK	8323952511	PO BOX 1562	HOUSTON	TX	772511562
136	G1010561A		VETCO GRAY	INACTIVE	ABANDONED	442	Not Reported	2814053346				
137	G1012439A		TRINITY MEYER UTILITY STRUCTURES PLANT 1	INACTIVE	PLUGGED	260	Not Reported	7134666761				
137	G1012464B		CB&I CONSTRUCTORS	INACTIVE	NON-DRINKING WATER	617	Not Reported	7138965906				
137	G1012439B		TRINITY MEYER UTILITY STRUCTURES PLANT 1	INACTIVE	PUBLIC WATER SYSTEM: INACTIVE	377	Not Reported	7134666761				
137	G1012439C		TRINITY MEYER UTILITY STRUCTURES PLANT 1	INACTIVE	PUBLIC WATER SYSTEM: INACTIVE	370	Not Reported	7134666761				
138	G1010924B	P0504	WINDFERN FOREST UTILITY DISTRICT	ACTIVE	OPERATIONAL	1094	EDDIE H MENDEL	7134679191	711 LOUISIANA ST STE 2300	HOUSTON	TX	770022770
139	G1010674A		COUNTRY ROAD PARK	ACTIVE	OPERATIONAL	331	MARY E BROWN	7134654044	12335 KINGSRIDE LN STE 155	HOUSTON	TX	770244116
140	G1013447A		TINH LUAT TEMPLE	ACTIVE	OPERATIONAL	350	TIEN Q PHAN	7138567802	8703 FAIRBANKS N HOUSTON RD	HOUSTON	TX	770646801
141	G1013330A		THE OAKS ADVENTIST CHRISTIAN SCHOOL	INACTIVE	NON-DRINKING WATER	0	Not Reported	7139839636				
141	G1012917A	P1194	HARRIS COUNTY MUD 341	ACTIVE	OPERATIONAL	612	RUSSELL R RUSH	7139833500	1300 POST OAK BLVD STE 1400	HOUSTON	TX	770563078
142	G1012579A		HANDI PLUS 11	INACTIVE	PUBLIC WATER SYSTEM: INACTIVE	0	Not Reported	7137761515				
142	G1012667A		MARTINS HARDWARE LUMBER & ROOFING	ACTIVE	OPERATIONAL	452	EFRAIN FRANCO	2815018780	6219 JENSEN DR	HOUSTON	TX	770261116
143	G1012616A		CIRCLE S FOOD STORE	ACTIVE	OPERATIONAL	341	TUONG NGO	7138961697	9122 WINDFERN RD	HOUSTON	TX	770647744
144	G1011085A		SUNBELT ASPHALT & MATERIALS	INACTIVE	FORMER PWS WELL	600	Not Reported	7137677900				
145	G1012454A		MARY IMMACULATE PRESCHOOL	ACTIVE	PLUGGED	457	OANH MAI VU	2814459574	5900 CHIPPEWA BLVD	HOUSTON	TX	770863904
145	G1012454B		MARY IMMACULATE PRESCHOOL	ACTIVE	OPERATIONAL	432	OANH MAI VU	2814459574	5900 CHIPPEWA BLVD	HOUSTON	TX	770863904
146	G1012464A		CB&I CONSTRUCTORS	INACTIVE	PLUGGED	450	Not Reported	7138965906				
147	G1010013A	P1552	CITY OF HOUSTON	ACTIVE	OPERATIONAL	1507	CAROL ELLINGER HADDOCK	8323952511	PO BOX 1562	HOUSTON	TX	772511562
148	G1013319A		VIETNAMESE AMERICAN COMMUNITY CENTER	ACTIVE	OPERATIONAL	340	JOSEPH DO	7133207555	9530 ANTOINE DR	HOUSTON	TX	770863925
148	G1013361A		GOLDEN BUSINESS PARK WATER WELL	ACTIVE	OPERATIONAL	380	LAC PHAM	7134663748	7523 ROARING SPRINGS DR	HOUSTON	TX	770648303
149	G1012660A		NELSONS	INACTIVE	FORMER PWS WELL	250	Not Reported	7139517317				
149	G1011986A		SABROSO CAFE	INACTIVE	ABANDONED	320	Not Reported	2819997434				
150	G1011372C		FORTERRA PIPE & PRECAST HOUSTON	ACTIVE	OPERATIONAL	430	RAUL ORTIZ	7134666306	PO BOX 40444	HOUSTON	TX	772400444
151	G1011597A		HOME PLATE THE	INACTIVE	PUBLIC WATER SYSTEM: DELETED	360	Not Reported					
151	G1010812A		ELIZONDO RV PARK	ACTIVE	OPERATIONAL	304	MARCELINA E WESTFALL	8325591195	11955 GALENTINE PT	CYPRESS	TX	774297417
151	G1010812B		ELIZONDO RV PARK	ACTIVE	NON-DRINKING WATER	370	MARCELINA E WESTFALL	8325591195	11955 GALENTINE PT	CYPRESS	TX	774297417
152	G1013042A		NOVO INDUSTRIES LP	INACTIVE	PLUGGED	630	Not Reported					
152	G1013042B		NOVO INDUSTRIES LP	INACTIVE	PUBLIC WATER SYSTEM: DELETED	610	Not Reported					
153	G1011372B		FORTERRA PIPE & PRECAST HOUSTON	ACTIVE	OPERATIONAL	435	RAUL ORTIZ	7134666306	PO BOX 40444	HOUSTON	TX	772400444
154	G1010013NZ	P1552	CITY OF HOUSTON	ACTIVE	PLUGGED	690	CAROL ELLINGER HADDOCK	8323952511	PO BOX 1562	HOUSTON	TX	772511562
154	G1010013OA	P1552	CITY OF HOUSTON	ACTIVE	PLUGGED	750	CAROL ELLINGER HADDOCK	8323952511	PO BOX 1562	HOUSTON	TX	772511562
154	G1010106E	P0509	CITY OF BUNKER HILL VILLAGE	ACTIVE	OPERATIONAL	1178	ROBERT P LORD	7134679762	11977 MEMORIAL DR	HOUSTON	TX	770246231
155	G1010013AC	P1552	CITY OF HOUSTON	ACTIVE	OPERATIONAL	1165	CAROL ELLINGER HADDOCK	8323952511	PO BOX 1562	HOUSTON	TX	772511562

Appendix R

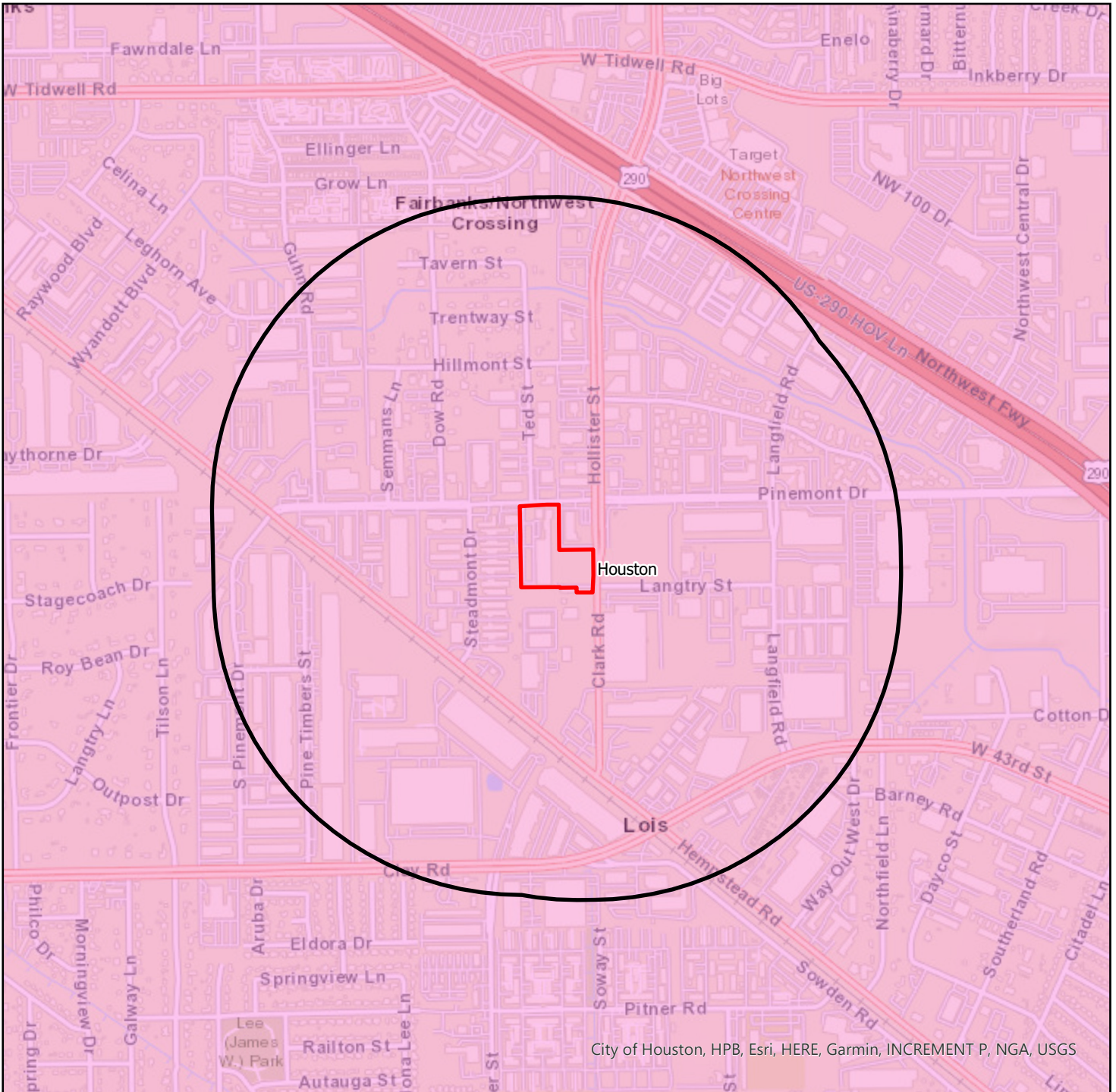
APPENDIX R

A listing of each municipality, other than the city of Houston, with a corporate limit within one-half mile of the boundary of the designated property.

There are no municipalities other than the City of Houston with a corporate limit within one-half mile of the boundary of the designated property. See attached maps depicting the following:

- ½ -mile Site buffer within City of Houston limits,
- the municipal boundaries of the City of Houston.

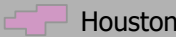
Municipal Boundaries - 0.5 Mile Buffer



City of Houston, HPB, Esri, HERE, Garmin, INCREMENT P, NGA, USGS

7721 Pinemont Dr

- Target Property
- Half Mile Buffer



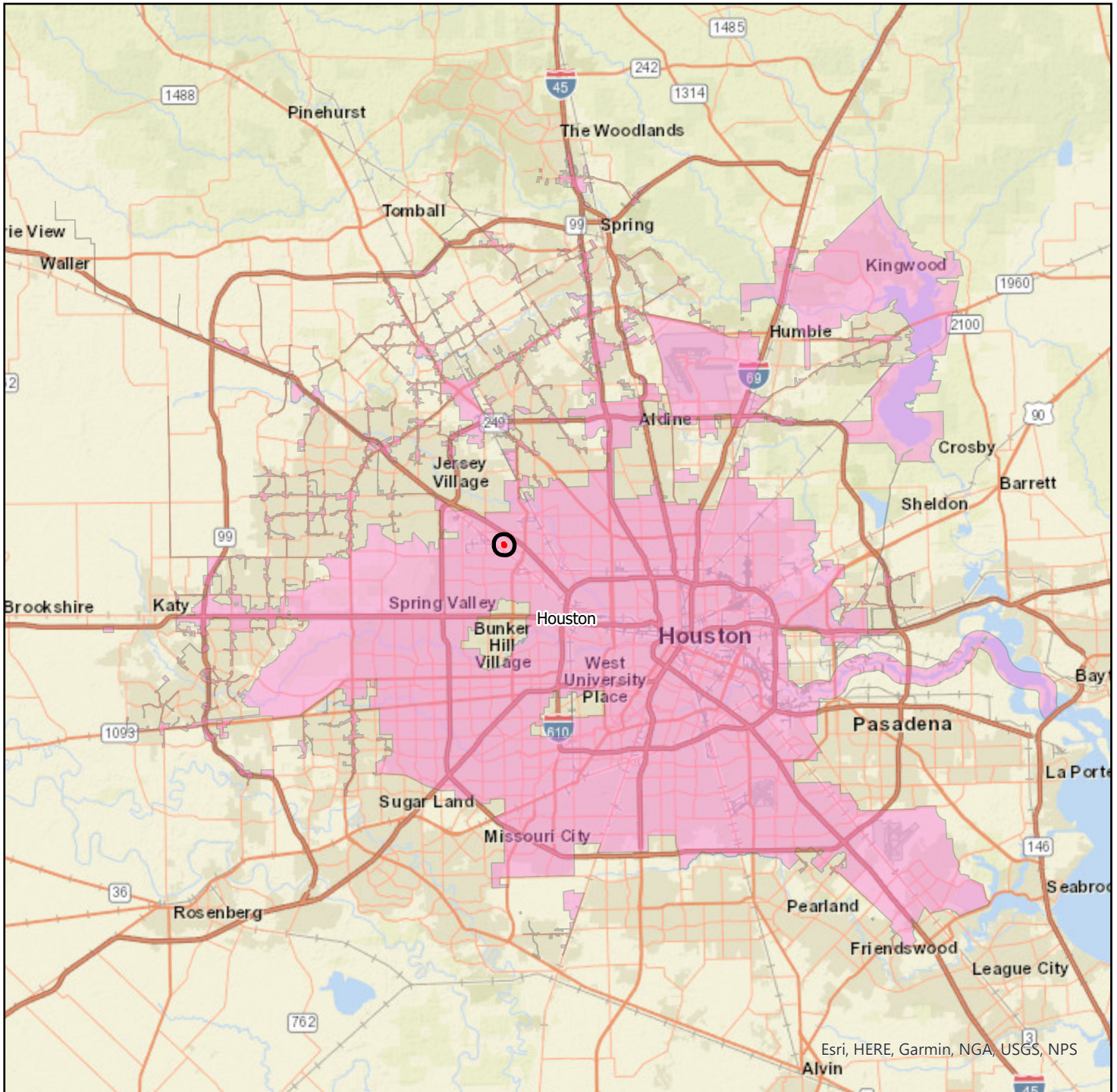
1:15,000

Lambert Conformal Conic Projection
 1983 North American Datum
 First Standard Parallel: 33° 0' 00" North
 Second Standard Parallel: 45° 0' 00" North
 Central Meridian: 96° 0' 00" West
 Latitude of Origin: 39° 0' 00"



Source: US Census

Municipal Boundaries



7721 Pinemont Dr

- Target Property
- Half Mile Buffer

Houston

1:500,270

Lambert Conformal Conic Projection
 1983 North American Datum
 First Standard Parallel: 33° 0' 00" North
 Second Standard Parallel: 45° 0' 00" North
 Central Meridian: 96° 0' 00" West
 Latitude of Origin: 39° 0' 00"



Source: US Census

Appendix S

APPENDIX S

A listing of each municipality, other than the city of Houston, that owns or operates a groundwater supply well within five miles of the boundary of the designated property.

CIT F B N ER ILL ILLAGE, 119 MEM RIAL DR, ST N, T 024

CIT F JERSE ILLAGE, 16501 JERSE DRI E, ST N, T 040

CIT F SPRING ALLE , 1025 CAMPBELL RD, ST N, T 055

Appendix T

APPENDIX T

*A listing of owners of real property within 2,500 ft. of the boundary of the designated property as indicated by the most recent appraisal district records. Please Note: This requirement may include real property outside the City of Houston. Be sure to include **ALL** properties in the 2,500 ft. boundary. (An accompanying electronic excel file with mailing information should be included with your application.)*

A listing of each owner of real property per Harris County Appraisal District (HCAD) within 2,500 feet of the boundary of the designated property is included in the Table on the following pages.

Current_Owner	Mail_Address	Mail_City	Mail_State	Mail_Zip	Hyperlink	Parcel_ID	Parcel_Address
PS LPT PROPERTIES INVESTORS	701 WESTERN AVENUE	GLENDALE	CA	91201-2349	https://hcad.org/property-search/real-property/real-property-search-by-account-number/	1394960010001	13300 HEMPSTEAD RD
HTV HOLDING COMPANY LLC	7902 HILLMONT ST	HOUSTON	TX	77040-6110	https://hcad.org/property-search/real-property/real-property-search-by-account-number/	1394480020003	0 SEMMONS DR
CITY OF HOUSTON	PO BOX 1562	HOUSTON	TX	77251-1562	https://hcad.org/property-search/real-property/real-property-search-by-account-number/	1394480020002	0 PINEMONT RD
HTV HOLDING COMPANY LLC	7902 HILLMONT ST	HOUSTON	TX	77040-6110	https://hcad.org/property-search/real-property/real-property-search-by-account-number/	1394480020001	8006 PINEMONT DR
HTV HOLDING COMPANY LLC	7902 HILLMONT ST	HOUSTON	TX	77040-6110	https://hcad.org/property-search/real-property/real-property-search-by-account-number/	1394480010001	8030 PINEMONT DR
SM WARNING LLC	7817 HILLMONT ST	HOUSTON	TX	77040-6107	https://hcad.org/property-search/real-property/real-property-search-by-account-number/	1394200010001	7817 HILLMONT ST
MUNERIS HOLDINGS LLC	8525 WYNDHAM VILLAGE D	HOUSTON	TX	77040-1141	https://hcad.org/property-search/real-property/real-property-search-by-account-number/	1359930010001	7810 TRENTWAY ST
CLAY ROAD INDUSTRIAL PARK	PO BOX 920943	HOUSTON	TX	77292-0943	https://hcad.org/property-search/real-property/real-property-search-by-account-number/	1356890010003	0 CLAY RD
KMC 2013 GP LLC	7607 HOLLY COURT EST	HOUSTON	TX	77095-3577	https://hcad.org/property-search/real-property/real-property-search-by-account-number/	1356890010001	8721 SOWDEN RD
GTC INC	7007 PINEMONT DR	HOUSTON	TX	77040-6601	https://hcad.org/property-search/real-property/real-property-search-by-account-number/	1354160010001	4318 NORTHFIELD LN
HEMPSTEAD PLAZA INVESTMENTS LLC	12914 HEMPSTEAD HWY	HOUSTON	TX	77040-6508	https://hcad.org/property-search/real-property/real-property-search-by-account-number/	1353050010001	12914 HEMPSTEAD RD
BILLY & DARLA MANAGEMENT LLC	4327 CLARK RD	HOUSTON	TX	77040	https://hcad.org/property-search/real-property/real-property-search-by-account-number/	1347090010002	4327 CLARK RD
LONE STAR GLOBAL INVESTMENT LLC	4315 CLARK RD	HOUSTON	TX	77040-6503	https://hcad.org/property-search/real-property/real-property-search-by-account-number/	1347090010001	4315 CLARK RD
CICF I TX2M01 LLC	1999 BRYAN ST STE 900	DALLAS	TX	75201-3140	https://hcad.org/property-search/real-property/real-property-search-by-account-number/	1344300010002	4221 WAY OUT WEST DR
WOW AT 43RD LLC	200 WATERWOOD	HUNTSVILLE	TX	77320-9666	https://hcad.org/property-search/real-property/real-property-search-by-account-number/	1344300010001	4305 WAY OUT WEST DR
7721 PINEMONT LLC	7721 PINEMONT DR	HOUSTON	TX	77040-6203	https://hcad.org/property-search/real-property/real-property-search-by-account-number/	1314130010001	7721 PINEMONT DR
GEOSPACE TECHNOLOGIES CORPORATION	7007 PINEMONT DR	HOUSTON	TX	77040-6601	https://hcad.org/property-search/real-property/real-property-search-by-account-number/	1283640010001	7007 PINEMONT DR
HEMPSTEAD CLAY 43RD LLC	7720 WESTVIEW	HOUSTON	TX	77055-5029	https://hcad.org/property-search/real-property/real-property-search-by-account-number/	1277570010002	12814 HEMPSTEAD RD
HEMPSTEAD CLAY 43RD LLC	7720 WESTVIEW	HOUSTON	TX	77055-5029	https://hcad.org/property-search/real-property/real-property-search-by-account-number/	1277570010001	12814 HEMPSTEAD RD
WEST 43RD LP	223 HULL LN	SUGAR LAND	TX	77498-5007	https://hcad.org/property-search/real-property/real-property-search-by-account-number/	1269450010001	7255 W 43RD ST
MNEK INVESTMENTS LTD	7810 PINEMONT DR	HOUSTON	TX	77040-6516	https://hcad.org/property-search/real-property/real-property-search-by-account-number/	1244760010001	7810 PINEMONT DR
HTV HOLDING COMPANY LLC	7902 HILLMONT ST	HOUSTON	TX	77040-6110	https://hcad.org/property-search/real-property/real-property-search-by-account-number/	1233390010004	7902 HILLMONT ST
TEXTRON CONSTRUCTION CO	7838 TAVERN ST	HOUSTON	TX	77040-6114	https://hcad.org/property-search/real-property/real-property-search-by-account-number/	1229790010001	7838 TAVERN ST
COMPTON EDD JACK IV	12830 HEMPSTEAD RD	HOUSTON	TX	77092-4516	https://hcad.org/property-search/real-property/real-property-search-by-account-number/	1228240010002	4250 HOLLISTER ST
COMPTON EDD JACK IV	12830 HEMPSTEAD RD	HOUSTON	TX	77092-4516	https://hcad.org/property-search/real-property/real-property-search-by-account-number/	1228240010001	0 CLARK RD
FLEXMASTER USA INC	5235 TED ST	HOUSTON	TX	77040-6209	https://hcad.org/property-search/real-property/real-property-search-by-account-number/	1213160010001	5235 TED ST
MUKTA INC	12708 HEMPSTEAD RD	HOUSTON	TX	77092-4514	https://hcad.org/property-search/real-property/real-property-search-by-account-number/	1206890010001	12708 HEMPSTEAD RD
THOMPSON TIM	16140 AVENUE D	CHANNELVIEW	TX	77530-3720	https://hcad.org/property-search/real-property/real-property-search-by-account-number/	1191960010001	13324 HEMPSTEAD RD
CHAPMAN COLE	PO BOX 42262	HOUSTON	TX	77242-2262	https://hcad.org/property-search/real-property/real-property-search-by-account-number/	1190750010003	7730 PINEMONT DR
CHAPMAN COLE	PO BOX 42262	HOUSTON	TX	77242-2262	https://hcad.org/property-search/real-property/real-property-search-by-account-number/	1190750010002	5211 TED ST
TEXAS PROCESS EQUIPMENT COMPANY	5215 TED ST	HOUSTON	TX	77040-6209	https://hcad.org/property-search/real-property/real-property-search-by-account-number/	1190750010001	5215 TED ST
PROLOGIS LP	1800 WAZEE ST	DENVER	CO	80202-1577	https://hcad.org/property-search/real-property/real-property-search-by-account-number/	1190230010001	7170 W 43RD ST
RANGER H TX LP	220 E 42ND ST 27TH FLOOR	NEW YORK	NY	10017-5819	https://hcad.org/property-search/real-property/real-property-search-by-account-number/	1174450010005	0 CLAY RD
YHR PARTNERS I LP	2410 SMITH ST	HOUSTON	TX	77006-2316	https://hcad.org/property-search/real-property/real-property-search-by-account-number/	1174450010004	8830 CLAY RD
RANGER H TX LP	220 E 42ND ST	NEW YORK	NY	10017-5806	https://hcad.org/property-search/real-property/real-property-search-by-account-number/	1174450010003	8810 CLAY RD
RANGER H TX LP	220 E 42ND ST	NEW YORK	NY	10017-5806	https://hcad.org/property-search/real-property/real-property-search-by-account-number/	1174450010002	8760 CLAY RD
TENARIS COILED TUBES LLC	2200 WEST LOOP S STE 80	HOUSTON	TX	77027-3532	https://hcad.org/property-search/real-property/real-property-search-by-account-number/	1174450010001	8762 CLAY RD
STATE OF TEXAS	PO BOX 1386	HOUSTON	TX	77251-1386	https://hcad.org/property-search/real-property/real-property-search-by-account-number/	1170060000002	13191 NORTHWEST FWY
PARK NATL BANK HOUS	6750 WEST LOOP S	BELLAIRE	TX	77401-4103	https://hcad.org/property-search/real-property/real-property-search-by-account-number/	1170060000001	13191 NORTHWEST FWY
HERZSTEIN INVESTMENTS INC	6131 WESTVIEW DR	HOUSTON	TX	77055-5421	https://hcad.org/property-search/real-property/real-property-search-by-account-number/	1148640000037	7201 PINEMONT DR
CHATTEM INVESTMENTS LLC	7510 LANGTRY ST	HOUSTON	TX	77040-6629	https://hcad.org/property-search/real-property/real-property-search-by-account-number/	1148640000035	7510 LANGTRY ST
PROLOGIS LP	1800 WAZEE ST	DENVER	CO	80202-1577	https://hcad.org/property-search/real-property/real-property-search-by-account-number/	1148640000034	7425 PINEMONT DR
CHATTEM INVESTMENTS LLC	7510 LANGTRY ST	HOUSTON	TX	77040-6629	https://hcad.org/property-search/real-property/real-property-search-by-account-number/	1148640000033	7510 LANGTRY ST
UNITED STATIONERS SUPPLY	1 PARKWAY N STE 100	DEERFIELD	IL	60015-2559	https://hcad.org/property-search/real-property/real-property-search-by-account-number/	1148640000031	7677 PINEMONT DR
CMDS HOUSTON LLC	1 PARKWAY N STE 100	DEERFIELD	IL	60015-2559	https://hcad.org/property-search/real-property/real-property-search-by-account-number/	1148640000030	7677 PINEMONT DR
PROPERTY REDEVELOPMENT IV LP	7811 WESTVIEW DR	HOUSTON	TX	77055-5030	https://hcad.org/property-search/real-property/real-property-search-by-account-number/	1148640000027	7255 LANGTRY ST
PROPERTY REDEVELOPMENT IV LP	7811 WESTVIEW DR	HOUSTON	TX	77055-5030	https://hcad.org/property-search/real-property/real-property-search-by-account-number/	1148640000026	4888 LANGFIELD RD
CHAMBERLIN LANGFIELD REAL ESTATE LLC	4545 LANGFIELD RD	HOUSTON	TX	77040-6642	https://hcad.org/property-search/real-property/real-property-search-by-account-number/	1148640000025	4545 LANGFIELD RD
TEXAS SALE & MARKETING INC	4747 LANGFIELD RD	HOUSTON	TX	77040-6636	https://hcad.org/property-search/real-property/real-property-search-by-account-number/	1148640000023	4747 LANGFIELD RD
LANGTRY HOLDINGS LLC	7225 LANGTRY ST STE 900	HOUSTON	TX	77040-6666	https://hcad.org/property-search/real-property/real-property-search-by-account-number/	1148640000022	7225 LANGTRY ST
ROLLING LEASING CORP	PO BOX 563	READING	PA	19603-0563	https://hcad.org/property-search/real-property/real-property-search-by-account-number/	1148640000021	7505 LANGTRY ST
SHIHADAH INVESTMENTS LLC	4877 LANGFIELD RD	HOUSTON	TX	77040-6638	https://hcad.org/property-search/real-property/real-property-search-by-account-number/	1148640000020	4877 LANGFIELD RD
WEI-CHEN USA INC	7439 LANGTRY ST	HOUSTON	TX	77040-6635	https://hcad.org/property-search/real-property/real-property-search-by-account-number/	1148640000019	7439 LANGTRY ST
HOSSLEY WILLIAM B JR	PO BOX 10159	HOUSTON	TX	77206-0159	https://hcad.org/property-search/real-property/real-property-search-by-account-number/	1148640000018	7511 LANGTRY ST
FCP HOUSTON LLC	9300 S INTERSTATE 35 # A5	AUSTIN	TX	78748-1733	https://hcad.org/property-search/real-property/real-property-search-by-account-number/	1148640000017	0 LANGTRY ST
FCP HOUSTON LLC	9300 S INTERSTATE 35 # A5	AUSTIN	TX	78748-1733	https://hcad.org/property-search/real-property/real-property-search-by-account-number/	1148640000016	4414 HOLLISTER ST
PROPERTY REDEVELOPMENT IV LP	7811 WESTVIEW	HOUSTON	TX	77055-5030	https://hcad.org/property-search/real-property/real-property-search-by-account-number/	1148640000015	0 LANGFIELD RD
SEWER LINE STA	ADDRESS UNKNOWN				https://hcad.org/property-search/real-property/real-property-search-by-account-number/	1148640000009	0 LANGFIELD RD
SL5 URBAN INDUSTRIAL LP	100 CRESCENT CT STE 850	DALLAS	TX	75201-6904	https://hcad.org/property-search/real-property/real-property-search-by-account-number/	1148640000006	7250 W 43RD ST
FCP HOUSTON LLC	9300 S INTERSTATE 35 # A5	AUSTIN	TX	78748-1733	https://hcad.org/property-search/real-property/real-property-search-by-account-number/	1148640000005	4414 HOLLISTER RD

Current_Owner	Mail_Address	Mail_City	Mail_State	Mail_Zip	Hyperlink	Parcel_ID	Parcel_Address
PROPERTY REDEVELOPMENT IV LP	PO BOX 55603	HOUSTON	TX	77255-5603	https://hcad.org/property-search/real-property/real-property-search-by-account-number/	1148640000003	4900 LANGFIELD RD
HERZSTEIN INVESTMENTS INC	6131 WESTVIEW DR	HOUSTON	TX	77055-5421	https://hcad.org/property-search/real-property/real-property-search-by-account-number/	1148640000002	7301 PINEMONT DR
SEHORN INVESTMENTS LLC	5003 LANGFIELD RD	HOUSTON	TX	77040-6646	https://hcad.org/property-search/real-property/real-property-search-by-account-number/	1148640000001	5003 LANGFIELD RD
WHITE RIVER GETAWAY LLC	5436 GUHN RD	HOUSTON	TX	77040-6211	https://hcad.org/property-search/real-property/real-property-search-by-account-number/	1144900040005	5438 GUHN RD
ROCKING E PARTNERSHIP LTD	5436 GUHN RD	HOUSTON	TX	77040-6211	https://hcad.org/property-search/real-property/real-property-search-by-account-number/	1144900040004	5436 GUHN RD
GLOBAL SIGNAL ACQUISITIONS IV LLC	4017 WASHINGTON RD	MECANONSBURG	PA	15317-2510	https://hcad.org/property-search/real-property/real-property-search-by-account-number/	1144900040003	0 HILLMONT DR
GUHN HAND LTD	14608 RANCH RD STE 620	AUSTIN	TX	78717-	https://hcad.org/property-search/real-property/real-property-search-by-account-number/	1144900040002	5450 GUHN RD
FIVE LYNNS LLC	1494 CR 221	WEIMAR	TX	78962-4483	https://hcad.org/property-search/real-property/real-property-search-by-account-number/	1144900040001	5440 GUHN RD
GUHN ROAD REALTY LLC	5455 GUHN RD	HOUSTON	TX	77040-6212	https://hcad.org/property-search/real-property/real-property-search-by-account-number/	1144900030005	5455 GUHN RD
4600 SOUTH PINEMONT LTD	5455 GUHN RD	HOUSTON	TX	77040-6212	https://hcad.org/property-search/real-property/real-property-search-by-account-number/	1144900030004	5455 GUHN RD
HAMRA ENTERPRISE INC	8210 PINEMONT DR	HOUSTON	TX	77040-6500	https://hcad.org/property-search/real-property/real-property-search-by-account-number/	1144900030003	8210 PINEMONT DR
RESERVE OPERATING CORP	13310 HEMPSTEAD RD	HOUSTON	TX	77040-5811	https://hcad.org/property-search/real-property/real-property-search-by-account-number/	1144900030002	13310 HEMPSTEAD RD
RMJS CO LP	5300 CAMP BOWIE BLVD	FORT WORTH	TX	76107-4840	https://hcad.org/property-search/real-property/real-property-search-by-account-number/	1144900030001	5555 GUHN RD
SCHEMATIC REAL ESTATE INC	PO BOX 41466	HOUSTON	TX	77241-1466	https://hcad.org/property-search/real-property/real-property-search-by-account-number/	1144900020004	5630 GUHN RD
PSYCHEREAL LLC	5500 GUHN RD STE 100	HOUSTON	TX	77040-6162	https://hcad.org/property-search/real-property/real-property-search-by-account-number/	1144900020003	5500 GUHN RD
TPRF / TREP ACQUISTION 4 LLC	3657 BRIARPARK DR STE 3	HOUSTON	TX	77042-5266	https://hcad.org/property-search/real-property/real-property-search-by-account-number/	1144900020002	5670 GUHN RD
BOARD OF REGENTS OF THE UNIV OF TEXAS	210 W 7TH ST	AUSTIN	TX	78701-2903	https://hcad.org/property-search/real-property/real-property-search-by-account-number/	1144900020001	5610 GUHN RD
ATLAS LEGHORN INDUSTRIAL LP	12001 N CENTRAL EXPRES	DALLAS	TX	75243-3860	https://hcad.org/property-search/real-property/real-property-search-by-account-number/	1144900010003	5611 GUHN RD
REAL ESTATE ACCOUNT	PO BOX 30428	CHARLOTTE	NC	28230-0428	https://hcad.org/property-search/real-property/real-property-search-by-account-number/	1130440000001	9201 BAYTHORNE DR
SCG LH HOUSTON 290 GALLERIA LP	591 W PUTNAM AVE	GREENWICH	CT	06830-6005	https://hcad.org/property-search/real-property/real-property-search-by-account-number/	1077670000010	12925 NORTHWEST FWY
RAHIL & ROHAN LLC	12929 NORTHWEST FWY	HOUSTON	TX	77040-6303	https://hcad.org/property-search/real-property/real-property-search-by-account-number/	1077670000008	12929 NORTHWEST FWY
NW PINES LLC	1940 FOUNTAIN VIEW DR 3	HOUSTON	TX	77057-3206	https://hcad.org/property-search/real-property/real-property-search-by-account-number/	1077670000005	7200 PINEMONT DR
7272 PINEMONT LLC	5006 BEECH ST	BELLAIRE	TX	77401-3408	https://hcad.org/property-search/real-property/real-property-search-by-account-number/	1077670000003	7272 PINEMONT DR
HARRIS COUNTY APPRAISAL DISTRICT	34 S WYNDEN DR FL 3	HOUSTON	TX	77056-2526	https://hcad.org/property-search/real-property/real-property-search-by-account-number/	1077670000001	13013 NORTHWEST FWY
BIEHL REAL ESTATE LTD	5200 HOLLISTER ST STE 30	HOUSTON	TX	77040-6298	https://hcad.org/property-search/real-property/real-property-search-by-account-number/	1077660000011	5200 HOLLISTER ST
VKC PROPERTIES LP	322 JULIE RIVERS DR	SUGAR LAND	TX	77478-3179	https://hcad.org/property-search/real-property/real-property-search-by-account-number/	1077660000010	5242 HOLLISTER ST
BIEHL REAL ESTATE LTD	5200 HOLLISTER ST STE 30	HOUSTON	TX	77040-6298	https://hcad.org/property-search/real-property/real-property-search-by-account-number/	1077660000008	5200 HOLLISTER ST
BO REALTY LLC	1999 TELLEPSEN ST	HOUSTON	TX	77023-4645	https://hcad.org/property-search/real-property/real-property-search-by-account-number/	1077660000005	5252 HOLLISTER ST
NORTHWEST TECH LLC	25786 THE OLD RD # 324	STEVENSON RANC	CA	91381-	https://hcad.org/property-search/real-property/real-property-search-by-account-number/	1077660000004	5255 LANGFIELD RD
BO REALTY LLC	1999 TELLEPSEN ST	HOUSTON	TX	77023-4645	https://hcad.org/property-search/real-property/real-property-search-by-account-number/	1077660000003	0 HOLLISTER ST
GLADSHEIM RE LLC	2718 FORT CANEY DR	RICHMOND	TX	77406-9201	https://hcad.org/property-search/real-property/real-property-search-by-account-number/	1077660000002	7500 PINEMONT DR
ENGINEERED SPRING PRODUCTS	7400 PINEMONT DR	HOUSTON	TX	77040-6410	https://hcad.org/property-search/real-property/real-property-search-by-account-number/	1077660000001	7400 PINEMONT DR
STATE OF TEXAS	PO BOX 1386	HOUSTON	TX	77251-1386	https://hcad.org/property-search/real-property/real-property-search-by-account-number/	1077650000032	0 NORTHWEST FWY
STATE OF TEXAS	PO BOX 1362	HOUSTON	TX	77251-1362	https://hcad.org/property-search/real-property/real-property-search-by-account-number/	1077650000031	0 NORTHWEST FWY
STATE OF TEXAS	PO BOX 1386	HOUSTON	TX	77251-1386	https://hcad.org/property-search/real-property/real-property-search-by-account-number/	1077650000030	0 NORTHWEST FWY
STATE OF TEXAS	PO BOX 1386	HOUSTON	TX	77251-1386	https://hcad.org/property-search/real-property/real-property-search-by-account-number/	1077650000029	0 NORTHWEST FWY
STATE OF TEXAS	PO BOX 1386	HOUSTON	TX	77251-1386	https://hcad.org/property-search/real-property/real-property-search-by-account-number/	1077650000028	0 NORTHWEST FWY
STATE OF TEXAS	PO BOX 1386	HOUSTON	TX	77251	https://hcad.org/property-search/real-property/real-property-search-by-account-number/	1077650000027	0 NORTHWEST FWY
STATE OF TEXAS	PO BOX 1386	HOUSTON	TX	77251-1386	https://hcad.org/property-search/real-property/real-property-search-by-account-number/	1077650000026	0 NORTHWEST FWY
STATE OF TEXAS	PO BOX 1386	HOUSTON	TX	77251-1386	https://hcad.org/property-search/real-property/real-property-search-by-account-number/	1077650000025	0 NORTHWEST FWY
MAEKER RESTAURANTS INC	5230 HOLLISTER ST	HOUSTON	TX	77040-	https://hcad.org/property-search/real-property/real-property-search-by-account-number/	1077650000024	5320 HOLLISTER ST
HOUSTON HWY 290 ES LLC	10210 N CENTRAL EXPRES	DALLAS	TX	75231-3470	https://hcad.org/property-search/real-property/real-property-search-by-account-number/	1077650000023	5454 HOLLISTER ST
ARC CAFEHLD001 LLC	11995 EL CAMINO REAL	SAN DIEGO	CA	92130-2539	https://hcad.org/property-search/real-property/real-property-search-by-account-number/	1077650000022	13145 NORTHWEST FWY
SHELDON DOING TRUST	PO BOX 52427	ATLANTA	GA	30355-0427	https://hcad.org/property-search/real-property/real-property-search-by-account-number/	1077650000021	13171 NORTHWEST FWY
STONERIDGE JOINT VENTURE ETAL	PO BOX 851025	RICHARDSON	TX	75085-1025	https://hcad.org/property-search/real-property/real-property-search-by-account-number/	1077650000020	13181 NORTHWEST FWY
CASA DE ALBANZA UNITED METHODIST CHUF	5203 FULTON ST	HOUSTON	TX	77009-1840	https://hcad.org/property-search/real-property/real-property-search-by-account-number/	1077650000018	5304 HOLLISTER ST
NORTHWEST BUILDING LTD	13111 NORTHWEST FWY S	HOUSTON	TX	77040-6321	https://hcad.org/property-search/real-property/real-property-search-by-account-number/	1077650000017	13111 NORTHWEST FWY
N F SMITH & ASSOCIATES LP	5306 HOLLISTER ST	HOUSTON	TX	77040-6120	https://hcad.org/property-search/real-property/real-property-search-by-account-number/	1077650000016	5306 HOLLISTER ST
GENOSO HOLDINGS LTD	1045-1185 WEST GEORGIA	VANCOUVER	BC	V6E 4E6	https://hcad.org/property-search/real-property/real-property-search-by-account-number/	1077650000015	5300 HOLLISTER ST
RS GREATER HEIGHTS HOLDINGS LLC	13105 NORTHWEST FWY S	HOUSTON	TX	77040-6349	https://hcad.org/property-search/real-property/real-property-search-by-account-number/	1077650000014	13101 NORTHWEST FWY
MJT INVESTMENTS LLC	PO BOX 20363	SAN JOSE	CA	95160-0363	https://hcad.org/property-search/real-property/real-property-search-by-account-number/	1077650000013	13147 NORTHWEST FWY
RS GREATER HEIGHTS HOLDINGS LLC	13105 NORTHWEST FWY S	HOUSTON	TX	77040-6349	https://hcad.org/property-search/real-property/real-property-search-by-account-number/	1077650000010	13105 NORTHWEST FWY
BOXER F2 LP	720 N POST OAK RD STE 5C	HOUSTON	TX	77024-3928	https://hcad.org/property-search/real-property/real-property-search-by-account-number/	1077650000002	7676 HILLMONT ST
CAMILLO OFFICE NO 2 LLC	13141 NORTHWEST FWY	HOUSTON	TX	77040-6307	https://hcad.org/property-search/real-property/real-property-search-by-account-number/	1077650000001	13141 NORTHWEST FWY
FORMS UNLIMITED LTD	5225 HOLLISTER ST	HOUSTON	TX	77040-6205	https://hcad.org/property-search/real-property/real-property-search-by-account-number/	1077640000012	5225 HOLLISTER ST
CHCT TEXAS LLC	14400 METCALF AVE	OVERLAND PARK	KS	66223-2989	https://hcad.org/property-search/real-property/real-property-search-by-account-number/	1077640000011	5215 HOLLISTER ST
SASSON ELI	PO BOX 31068	HOUSTON	TX	77231-1068	https://hcad.org/property-search/real-property/real-property-search-by-account-number/	1077640000010	7700 PINEMONT DR
TEXAS REAL ESTATE INVESTMENT CENTER L	5900 BALCONES DR STE 10	AUSTIN	TX	78731-4298	https://hcad.org/property-search/real-property/real-property-search-by-account-number/	1077640000003	5295 HOLLISTER ST
FORMS UNLIMITED LTD	5225 HOLLISTER ST	HOUSTON	TX	77040-6205	https://hcad.org/property-search/real-property/real-property-search-by-account-number/	1077640000002	5225 HOLLISTER ST
BANCORPSOUTH BANK	201 S SPRING ST	TUPELO	MS	38804-4811	https://hcad.org/property-search/real-property/real-property-search-by-account-number/	1077640000001	5253 HOLLISTER RD

Current_Owner	Mail_Address	Mail_City	Mail_State	Mail_Zip	Hyperlink	Parcel_ID	Parcel_Address
FIRST INTERSTATE BANK-TX	PO BOX 63931	SAN FRANCISCO	CA	94163-0001	https://hcad.org/property-search/real-property/real-property-search-by-account-number/	1077630000003	5401 HOLLISTER ST
HOLLISTER REAL ESTATE PARTNERS LP	PO BOX 430606	HOUSTON	TX	77243-0606	https://hcad.org/property-search/real-property/real-property-search-by-account-number/	1077630000002	5301 HOLLISTER ST
13201 NW FWY LP	720 N POST OAK RD STE 50	HOUSTON	TX	77024-3928	https://hcad.org/property-search/real-property/real-property-search-by-account-number/	1077630000001	13201 NORTHWEST FWY
FIRST INDUSTRIAL TEXAS LP	1225 NORTH LOOP W STE 7	HOUSTON	TX	77008-1775	https://hcad.org/property-search/real-property/real-property-search-by-account-number/	1076050000032	4300 PINE TIMBERS ST
ICON OWNER POOL 6 WEST SOUTHWEST LLC	PO BOX A3879	CHICAGO	IL	60690-3879	https://hcad.org/property-search/real-property/real-property-search-by-account-number/	1076050000031	4660 PINE TIMBERS ST
GREENBRIAR HOLDINGS HOUS	8214 WESTCHESTER DR S1	DALLAS	TX	75225-6199	https://hcad.org/property-search/real-property/real-property-search-by-account-number/	1076050000003	4650 S PINEMONT DR
HOLLINGSWORTH PARTNERS	2 CENTRE PLZ	CLINTON	TN	37716-3960	https://hcad.org/property-search/real-property/real-property-search-by-account-number/	1076050000002	4600 S PINEMONT DR
ICON OWNER POOL 6 WEST SOUTHWEST LLC	PO BOX A3879	CHICAGO	IL	60690-3879	https://hcad.org/property-search/real-property/real-property-search-by-account-number/	1076050000001	4647 PINE TIMBERS ST
9000 BCGM LLC	26223 PLEASANT KNOLL LN	CYPRESS	TX	77433-2861	https://hcad.org/property-search/real-property/real-property-search-by-account-number/	1076040000002	9000 PINEHILL LN
GREENBRIAR HOLDINGS	8214 WESTCHESTER DR S1	DALLAS	TX	75225-6199	https://hcad.org/property-search/real-property/real-property-search-by-account-number/	1076040000001	4540 S PINEMONT DR
USCIF PINEMONT LLC	2300 N FIELD ST STE 1650	DALLAS	TX	75201-2499	https://hcad.org/property-search/real-property/real-property-search-by-account-number/	1076020000006	4727 S PINEMONT DR
NR PINEWAY BUSINESS CENTER LLC	2300 N FIELD ST STE 1650	DALLAS	TX	75201-2499	https://hcad.org/property-search/real-property/real-property-search-by-account-number/	1076020000005	4601 S PINEMONT DR
S C JACKSON PROPERTIES LP	4545 S PINEMONT DR	HOUSTON	TX	77041-9307	https://hcad.org/property-search/real-property/real-property-search-by-account-number/	1076020000004	4545 S PINEMONT DR
NDI NORTHWEST HOUSTON MHC LTD	800 BERING DR STE 110	HOUSTON	TX	77057-2130	https://hcad.org/property-search/real-property/real-property-search-by-account-number/	1062270000001	12640 HEMPSTEAD RD
DAO HOSPITALITY LLC	12535 STILL HARBOUR DR	HOUSTON	TX	77041-6634	https://hcad.org/property-search/real-property/real-property-search-by-account-number/	1061240000003	13333 NORTHWEST FWY
PROSPERITY PLAZA LP	7902 HILLMONT ST	HOUSTON	TX	77040-6110	https://hcad.org/property-search/real-property/real-property-search-by-account-number/	1061240000002	13333 NORTHWEST FWY
OT QC1 LLC ETAL	500 N FRANKLIN TURNPIKE	RAMSEY	NJ	07446-1178	https://hcad.org/property-search/real-property/real-property-search-by-account-number/	1061240000001	7835 GROW LN
OT QC2 LLC ETAL	500 N FRANKLIN TURNPIKE	MARLBORO	NJ	07746-	https://hcad.org/property-search/real-property/real-property-search-by-account-number/	1061230000001	8047 GROW LN
VIVALDI COMMERCIAL LLC	13040 HEMPSTEAD RD	HOUSTON	TX	77040-6510	https://hcad.org/property-search/real-property/real-property-search-by-account-number/	1024790000003	12614 HEMPSTEAD RD
NANKANI CHANDRU KUNDANDAS	7787 PINEMONT DR	HOUSTON	TX	77040-6215	https://hcad.org/property-search/real-property/real-property-search-by-account-number/	1014280000017	7787 PINEMONT DR
STEADMONT WAREHOUSE ASSOC	ONE RIVERWAY STE 1700	HOUSTON	TX	77056-1997	https://hcad.org/property-search/real-property/real-property-search-by-account-number/	1014280000015	5134 STEADMONT DR
STEADMONT WAREHOUSE ASSOC	ONE RIVERWAY STE 1700	HOUSTON	TX	77056-1997	https://hcad.org/property-search/real-property/real-property-search-by-account-number/	1014280000014	5132 STEADMONT DR
STEADMONT WAREHOUSE ASSOC	ONE RIVERWAY STE 1700	HOUSTON	TX	77056-1997	https://hcad.org/property-search/real-property/real-property-search-by-account-number/	1014280000013	5124 STEADMONT DR
TEXAS ZEN INTERNATIONAL LLC	26210 MIDDLECREST HILL	PEARLAND	TX	77584-	https://hcad.org/property-search/real-property/real-property-search-by-account-number/	1014280000012	5122 STEADMONT DR
L & N PROPERTIES I LLC	5114 STEADMONT DR	HOUSTON	TX	77040-6526	https://hcad.org/property-search/real-property/real-property-search-by-account-number/	1014280000011	5114 STEADMONT DR
AGM TOOLS HOLDINGS LLC	5074 STEADMONT DR	HOUSTON	TX	77040-6524	https://hcad.org/property-search/real-property/real-property-search-by-account-number/	1014280000010	5112 STEADMONT DR
ALEF MANAGEMENT LLC	5072 STEADMONT DR	HOUSTON	TX	77040-6524	https://hcad.org/property-search/real-property/real-property-search-by-account-number/	1014280000009	5072 STEADMONT DR
AGM TOOLS HOUSTON LLC	13210 HEMPSTEAD RD STE	HOUSTON	TX	77040-6535	https://hcad.org/property-search/real-property/real-property-search-by-account-number/	1014280000008	5074 STEADMONT DR
ROJAS ENRIQUE & MARISOL	20403 CANYON SHADOW D	KATY	TX	77450-8731	https://hcad.org/property-search/real-property/real-property-search-by-account-number/	1014280000007	5082 STEADMONT DR
ROJAS ENRIQUE & MARISOL	5084 STEADMONT DR	HOUSTON	TX	77040-	https://hcad.org/property-search/real-property/real-property-search-by-account-number/	1014280000006	5084 STEADMONT DR
ROYAL PRECISION LLC	5092 STEADMONT DR	HOUSTON	TX	77040-6524	https://hcad.org/property-search/real-property/real-property-search-by-account-number/	1014280000005	5092 STEADMONT DR
GRAHAM BYRNE PARTNERSHIP	4401 W GATE BLVD STE 31	AUSTIN	TX	78745-1494	https://hcad.org/property-search/real-property/real-property-search-by-account-number/	1014280000004	5094 STEADMONT DR
RESSLER DAVID M	6611 PETROPARK DR	HOUSTON	TX	77041-4924	https://hcad.org/property-search/real-property/real-property-search-by-account-number/	1014280000002	7755 PINEMONT DR
SL GROUP TEXAS LLC	3540 NW 72ND AVE	MIAMI	FL	33122-1324	https://hcad.org/property-search/real-property/real-property-search-by-account-number/	1014280000001	13040 HEMPSTEAD RD
DETERING NVESTMENTS LTD	6800 HELMERS ST	HOUSTON	TX	77022-4918	https://hcad.org/property-search/real-property/real-property-search-by-account-number/	1014270000010	13130 HEMPSTEAD RD
GRAHAM BYRNE PARTNERSHIP	4401 W GATE BLVD STE 31	AUSTIN	TX	78745-1494	https://hcad.org/property-search/real-property/real-property-search-by-account-number/	1014270000008	5091 STEADMONT DR
BONNER INVESTMENT PROPERTIES LLC	631 SADDLEWOOD LN	HOUSTON	TX	77024-5403	https://hcad.org/property-search/real-property/real-property-search-by-account-number/	1014270000006	5121 STEADMONT DR
SMMART PINEMONT INVESTMENTS LLC	5131 STEADMONT DR	HOUSTON	TX	77040-6525	https://hcad.org/property-search/real-property/real-property-search-by-account-number/	1014270000005	5131 STEADMONT DR
SMMART PINEMONT INVESTMENTS LLC	5131 STEADMONT DR	HOUSTON	TX	77040-6525	https://hcad.org/property-search/real-property/real-property-search-by-account-number/	1014270000004	7833 PINEMONT DR
SMMART PINEMONT INVESTMENTS LLC	29514 LIBERTY LANE	TOMBALL	TX	77375-4170	https://hcad.org/property-search/real-property/real-property-search-by-account-number/	1014270000003	7821 PINEMONT DR
GRAHAM BYRNE PARTNERSHIP	4401 W GATE BLVD STE 31	AUSTIN	TX	78745-1494	https://hcad.org/property-search/real-property/real-property-search-by-account-number/	1014270000002	5115 STEADMONT DR
13120 HEMPSTEAD HWY LLC	9111 NORTH FWY	HOUSTON	TX	77037-2038	https://hcad.org/property-search/real-property/real-property-search-by-account-number/	1014270000001	13120 HEMPSTEAD RD
BING STEPHEN W & MELODY S	2300 S 3RD ST	AUSTIN	TX	78704-5087	https://hcad.org/property-search/real-property/real-property-search-by-account-number/	0962220000586	4214 MONA LEE LN
CHEMAM SAMIR	8 ROLLINGWOOD DR	HOUSTON	TX	77080-7618	https://hcad.org/property-search/real-property/real-property-search-by-account-number/	0780580120130	4718 TILSON LN
PUTT HARLAN JACK	5302 TED ST	HOUSTON	TX	77040-6116	https://hcad.org/property-search/real-property/real-property-search-by-account-number/	0771990070020	5302 TED ST
LONGORIA WALLCE R	6023 W 34TH ST	HOUSTON	TX	77092-6405	https://hcad.org/property-search/real-property/real-property-search-by-account-number/	0771990070018	5314 TED ST
LONGORIA WALLACE R	6023 W 34TH ST	HOUSTON	TX	77092-6405	https://hcad.org/property-search/real-property/real-property-search-by-account-number/	0771990070016	5326 TED ST
LONGORIA WALLACE R	6023 W 34TH ST	HOUSTON	TX	77092-6405	https://hcad.org/property-search/real-property/real-property-search-by-account-number/	0771990070015	5326 TED ST
LONGORIA WALLACE R	6023 W 34TH ST	HOUSTON	TX	77092-6405	https://hcad.org/property-search/real-property/real-property-search-by-account-number/	0771990070014	0 TED ST
SANDOVAL SALOMON	5338 TED ST	HOUSTON	TX	77040-6116	https://hcad.org/property-search/real-property/real-property-search-by-account-number/	0771990070013	5338 TED ST
FLORES RAUL	12507 HUNTING BROOK	HOUSTON	TX	77099-3605	https://hcad.org/property-search/real-property/real-property-search-by-account-number/	0771990070012	0 TED ST
FLORES RAUL	12507 HUNTING BROOK	HOUSTON	TX	77099-3605	https://hcad.org/property-search/real-property/real-property-search-by-account-number/	0771990070011	5340 TED ST
ALTENBURGER PAT M	7806 TAVERN ST	HOUSTON	TX	77040-6114	https://hcad.org/property-search/real-property/real-property-search-by-account-number/	0771990070009	7806 TAVERN ST
SHERBONDY ANDREW L & AMANDA M	PO BOX 38	BELLAIRE	TX	77402-0038	https://hcad.org/property-search/real-property/real-property-search-by-account-number/	0771990070008	7806 TAVERN ST
RIOS PABLO E GUERECO	7822 LAVERN	HOUSTON	TX	77040-	https://hcad.org/property-search/real-property/real-property-search-by-account-number/	0771990070006	7822 TAVERN ST
GAST JOHN & MALGORZATA	15218 MAPLE MEADOWS DI	CYPRESS	TX	77433-5614	https://hcad.org/property-search/real-property/real-property-search-by-account-number/	0771990070005	7826 TAVERN ST
SHERBONDY ANDREW L	12031 CANTERHURST WAY	HOUSTON	TX	77065-4378	https://hcad.org/property-search/real-property/real-property-search-by-account-number/	0771990070002	7834 TAVERN ST
BLUEWATER CONSTRUCTORS INC	5337 DOW RD	HOUSTON	TX	77040-6101	https://hcad.org/property-search/real-property/real-property-search-by-account-number/	0771990060017	7838 TRENTWAY ST
ARNOLD THERESA	7826 TRENTWAY ST	HOUSTON	TX	77040-6118	https://hcad.org/property-search/real-property/real-property-search-by-account-number/	0771990060015	7826 TRENTWAY ST
SINGH SUKHVIR	9511 MARTHA SPRINGS DR	HOUSTON	TX	77070-4385	https://hcad.org/property-search/real-property/real-property-search-by-account-number/	0771990060014	7822 TRENTWAY ST

Current_Owner	Mail_Address	Mail_City	Mail_State	Mail_Zip	Hyperlink	Parcel_ID	Parcel_Address
RAMIREZ ANA MARIA	7818 TRENTWAY ST	HOUSTON	TX	77040-6118	https://hcad.org/property-search/real-property/real-property-search-by-account-number/	0771990060013	7818 TRENTWAY ST
BAKER TROY	7806 TRENTWAY ST	HOUSTON	TX	77040-6118	https://hcad.org/property-search/real-property/real-property-search-by-account-number/	0771990060010	7806 TRENTWAY ST
TOLEDO FLOR M	15015 HOPE HELLS LN	CYPRESS	TX	77433-4721	https://hcad.org/property-search/real-property/real-property-search-by-account-number/	0771990060008	7811 TAVERN ST
BUTTERFRAS WILLIAM JUSTIN	7819 TAVERN ST	HOUSTON	TX	77040-6113	https://hcad.org/property-search/real-property/real-property-search-by-account-number/	0771990060007	7819 TAVERN ST
SMITH ROBERT STEVEN	7823 TAVERN ST	HOUSTON	TX	77040-6113	https://hcad.org/property-search/real-property/real-property-search-by-account-number/	0771990060006	7823 TAVERN ST
CHAPMAN ROBERT D	7827 TAVERN ST	HOUSTON	TX	77040-6113	https://hcad.org/property-search/real-property/real-property-search-by-account-number/	0771990060005	7827 TAVERN ST
GENZER CALVIN R	7831 TAVERN ST	HOUSTON	TX	77040-6113	https://hcad.org/property-search/real-property/real-property-search-by-account-number/	0771990060003	7831 TAVERN ST
SHEPARD STEPHANIE R	7835 TAVERN ST	HOUSTON	TX	77040-6113	https://hcad.org/property-search/real-property/real-property-search-by-account-number/	0771990060002	7835 TAVERN ST
BLUEWATER CONSTRUCTORS INCORPORATI	5337 DOW RD	HOUSTON	TX	77040-6101	https://hcad.org/property-search/real-property/real-property-search-by-account-number/	0771990060001	7839 TAVERN ST
DAVIS CAROL L	7838 HILLMAN ST	HOUSTON	TX	77040-	https://hcad.org/property-search/real-property/real-property-search-by-account-number/	0771990050016	7838 HILLMONT ST
HILLMONT STREET LLC	7826 HILLMONT ST	HOUSTON	TX	77040-6108	https://hcad.org/property-search/real-property/real-property-search-by-account-number/	0771990050015	7826 HILLMONT ST
RJB DEVELOPMENT LLC	8606 LUPTON LN	HOUSTON	TX	77055-6647	https://hcad.org/property-search/real-property/real-property-search-by-account-number/	0771990050013	7818 HILLMONT ST
MARTINEZ ALEJANDRO G	7814 HILLMONT ST	HOUSTON	TX	77040-6108	https://hcad.org/property-search/real-property/real-property-search-by-account-number/	0771990050012	7814 HILLMONT ST
CALDERON ROXANA	13225 FM 529 STE 109	HOUSTON	TX	77041-2661	https://hcad.org/property-search/real-property/real-property-search-by-account-number/	0771990050011	7810 HILLMONT ST
J STAR MEDICAL SUPPLY AND REPAIRS LLC	13225 FM 529 STE 109	HOUSTON	TX	77041-2661	https://hcad.org/property-search/real-property/real-property-search-by-account-number/	0771990050010	7806 HILLMONT ST
LANTZSCH STANLEY & GLADYS A	7807 TRENTWAY ST	HOUSTON	TX	77040-6117	https://hcad.org/property-search/real-property/real-property-search-by-account-number/	0771990050009	7807 TRENTWAY ST
WOOTEN CRAIG A	7811 TRENTWAY ST	HOUSTON	TX	77040-6117	https://hcad.org/property-search/real-property/real-property-search-by-account-number/	0771990050008	7811 TRENTWAY ST
MARTINEZ ALEJANDRO E	20231 PALOMINO RIDGE DF	HUMBLE	TX	77338-6317	https://hcad.org/property-search/real-property/real-property-search-by-account-number/	0771990050007	7815 TRENTWAY ST
MARTINEZ ALEJANDRO E	17822 PECAN BAYOU LN	CYPRESS	TX	77433-4476	https://hcad.org/property-search/real-property/real-property-search-by-account-number/	0771990050006	7819 TRENTWAY ST
PARKER CYNTHIA A	7823 TRENTWAY ST	HOUSTON	TX	77040-6117	https://hcad.org/property-search/real-property/real-property-search-by-account-number/	0771990050005	7823 TRENTWAY ST
LARSEN ROGER D & GERRI W	7831 TRENTWAY ST	HOUSTON	TX	77040-6117	https://hcad.org/property-search/real-property/real-property-search-by-account-number/	0771990050003	7831 TRENTWAY ST
LARSEN ROGER & GERRI W	7831 TRENTWAY ST	HOUSTON	TX	77040-6117	https://hcad.org/property-search/real-property/real-property-search-by-account-number/	0771990050002	0 TRENTWAY ST
GASHETTE DANIEL	7835 TAVERN ST	HOUSTON	TX	77040-6113	https://hcad.org/property-search/real-property/real-property-search-by-account-number/	0771990050001	7839 TRENTWAY ST
961 INVESTMENTS LLC	PO BOX 841425	HOUSTON	TX	77284-1425	https://hcad.org/property-search/real-property/real-property-search-by-account-number/	0771990040011	5214 DOW RD
JC STONE EXPERTS INC	5218 DOW RD	HOUSTON	TX	77040-6202	https://hcad.org/property-search/real-property/real-property-search-by-account-number/	0771990040009	5218 DOW RD
FAIRBANKS MASONIC LODGE 1363 A F & A M	5222 DOW RD	HOUSTON	TX	77040-6202	https://hcad.org/property-search/real-property/real-property-search-by-account-number/	0771990040006	5222 DOW RD
SPRADLIN RICHARD	PO BOX 924251	HOUSTON	TX	77292-4251	https://hcad.org/property-search/real-property/real-property-search-by-account-number/	0771990040005	5228 DOW ST
FLEXMASTER USA INC	5235 TED ST	HOUSTON	TX	77040-6209	https://hcad.org/property-search/real-property/real-property-search-by-account-number/	0771990040004	0 DOW ST
BILINGUAL PSYCHOLOGICAL ASSOCIATES LL	5246 DOW RD	HOUSTON	TX	77040-6202	https://hcad.org/property-search/real-property/real-property-search-by-account-number/	0771990040003	5246 DOW RD
CARRILLO JORGE H & YVONNE H	5246 DOW RD	HOUSTON	TX	77040-6202	https://hcad.org/property-search/real-property/real-property-search-by-account-number/	0771990040001	5250 DOW RD
ROBETH ONE LTD	11803 OLD LANDUA RD	BURTON	TX	77835-2431	https://hcad.org/property-search/real-property/real-property-search-by-account-number/	0771990030005	5237 DOW RD
FROM THE HEART CHURCH	5249 DOW RD	HOUSTON	TX	77040-6201	https://hcad.org/property-search/real-property/real-property-search-by-account-number/	0771990030001	5249 DOW RD
WELKEY 1996 DESCENDANTS TR	5337 DOW RD	HOUSTON	TX	77040-6101	https://hcad.org/property-search/real-property/real-property-search-by-account-number/	0771990020009	5337 DOW RD
SALGADO MARTIZA E	5313 DOW RD	HOUSTON	TX	77040-6101	https://hcad.org/property-search/real-property/real-property-search-by-account-number/	0771990020007	5313 DOW RD
WELKEY 1996 DESCENDANTS TRUSTS	5337 DOW RD	HOUSTON	TX	77040-6101	https://hcad.org/property-search/real-property/real-property-search-by-account-number/	0771990020006	0 DOW RD
WELKEY 1996 DESCENDANTS TR	5337 DOW RD	HOUSTON	TX	77040-6101	https://hcad.org/property-search/real-property/real-property-search-by-account-number/	0771990020005	5337 DOW RD
BLUEWATER CONSTRUCTORS INC	5337 DOW RD	HOUSTON	TX	77040-6101	https://hcad.org/property-search/real-property/real-property-search-by-account-number/	0771990020004	5325 DOW RD
WELKEY 1996 DESCENDANTS TR	5337 DOW RD	HOUSTON	TX	77040-6101	https://hcad.org/property-search/real-property/real-property-search-by-account-number/	0771990020001	5337 DOW RD
WELKEY 1996 DECENDENTS TR	5337 DOW RD	HOUSTON	TX	77040-6101	https://hcad.org/property-search/real-property/real-property-search-by-account-number/	0771990010001	5401 DOW RD
JANNAPUREDDY GOPAL R	PO BOX 570547	HOUSTON	TX	77257-0547	https://hcad.org/property-search/real-property/real-property-search-by-account-number/	0750730000022	0 W 43RD ST
FORTERA ENTERPRISES LLC	12608 HEMPSTEAD RD	HOUSTON	TX	77092-4512	https://hcad.org/property-search/real-property/real-property-search-by-account-number/	0451520000272	0 HEMPSTEAD RD
CLAY ROAD INDUSTRIAL PARK	PO BOX 920943	HOUSTON	TX	77292-0943	https://hcad.org/property-search/real-property/real-property-search-by-account-number/	0451520000271	0 SOWDEN RD
APOENA CORP	8721 CLAY RD STE A	HOUSTON	TX	77080-1972	https://hcad.org/property-search/real-property/real-property-search-by-account-number/	0451520000269	8721 CLAY RD
8721 B&C CLAY ROAD LLC	5203 VALLEY BLUFF LN	KATY	TX	77494-2966	https://hcad.org/property-search/real-property/real-property-search-by-account-number/	0451520000267	8271 CLAY RD
CLAY ROAD PROPERTY LLC	12828 HEMPSTEAD RD	HOUSTON	TX	77092-4516	https://hcad.org/property-search/real-property/real-property-search-by-account-number/	0451520000266	8721 CLAY RD
BUCKHEAD CLAY DIST LP	11451 KATY FWY STE 300	HOUSTON	TX	77079-2009	https://hcad.org/property-search/real-property/real-property-search-by-account-number/	0451520000262	8785 CLAY RD
COMPTON EDD JACK IV	12830 HEMPSTEAD RD	HOUSTON	TX	77092-4516	https://hcad.org/property-search/real-property/real-property-search-by-account-number/	0451520000261	12830 HEMPSTEAD RD
HEMPSTEAD BUSINESS PK LTD	PO BOX 771029	HOUSTON	TX	77215-1029	https://hcad.org/property-search/real-property/real-property-search-by-account-number/	0451520000255	13200 HEMPSTEAD RD
SUSSER PETROLEUM OPERATING CO LLC	555 E AIRTEX DR	HOUSTON	TX	77073-6099	https://hcad.org/property-search/real-property/real-property-search-by-account-number/	0451520000245	12722 HEMPSTEAD RD
LIBERTY PROPERTY LP	60 STATE ST STE 2200	BOSTON	MA	02109-1884	https://hcad.org/property-search/real-property/real-property-search-by-account-number/	0451520000225	8017 PINEMONT DR
SL5 URBAN INDUSTRIAL LP	100 CRESCENT CT STE 850	DALLAS	TX	75201-6904	https://hcad.org/property-search/real-property/real-property-search-by-account-number/	0451520000222	8700 CLAY RD
SOUTHERN PACIFIC RAILROAD COMPANY	1400 DOUGLAS ST STOP 16	OMAHA	NE	68179-1001	https://hcad.org/property-search/real-property/real-property-search-by-account-number/	0451520000215	0 HEMPSTEAD RD
SOUTHERN PACIFIC RAILROAD COMPANY	1400 DOUGLAS ST STOP 16	OMAHA	NE	68179-1001	https://hcad.org/property-search/real-property/real-property-search-by-account-number/	0451520000210	0 R R PROPERTY
SUSSER PETROLEUM OPERATING CO LLC	555 E AIRTEX DR	HOUSTON	TX	77073-6099	https://hcad.org/property-search/real-property/real-property-search-by-account-number/	0451520000183	12720 HEMPSTEAD RD
ALLSTATE BK REAL ESTATE HOLDINGS LTD	4415 HIGHWAY 6	SUGAR LAND	TX	77478-4476	https://hcad.org/property-search/real-property/real-property-search-by-account-number/	0451520000179	12716 HEMPSTEAD RD
A & N HOLDINGS LLC	12712 HEMPSTEAD RD	HOUSTON	TX	77092-4514	https://hcad.org/property-search/real-property/real-property-search-by-account-number/	0451520000172	12712 HEMPSTEAD RD
COLT HOUSTON OWNER LP	ELLIS PRESERVE 3843 W C	NEWTOWN SQUAR	PA	19073-	https://hcad.org/property-search/real-property/real-property-search-by-account-number/	0451520000156	4260 CLARK RD
FCP HOUSTON LLC	9300 S IH35 STE A500-522	AUSTIN	TX	78748-1733	https://hcad.org/property-search/real-property/real-property-search-by-account-number/	0451520000150	4414 HOLLISTER ST
TWO NINETY LTD	PO BOX 771029	HOUSTON	TX	77215-1029	https://hcad.org/property-search/real-property/real-property-search-by-account-number/	0451520000145	12816 HEMPSTEAD RD
FCP HOUSTON LLC	9300 S IH35 STE A500-522	AUSTIN	TX	78748-1733	https://hcad.org/property-search/real-property/real-property-search-by-account-number/	0451520000130	4414 HOLLISTER ST

Current_Owner	Mail_Address	Mail_City	Mail_State	Mail_Zip	Hyperlink	Parcel_ID	Parcel_Address
NORA-CLAY ROAD LLC	5003 SKIPPING STONE LN	SUGAR LAND	TX	77479-1667	https://hcad.org/property-search/real-property/real-property-search-by-account-number/	0451520000114	8702 CLAY RD
THEODOSIOU JOHN A	8310 BRAEBURN VALLEY DR	HOUSTON	TX	77074-4410	https://hcad.org/property-search/real-property/real-property-search-by-account-number/	0451520000104	8805 CLAY RD
L & J LEWIS PROPERTIES LLC	PO BOX 10310	SAN ANTONIO	TX	78210-0310	https://hcad.org/property-search/real-property/real-property-search-by-account-number/	0451520000103	8777 CLAY RD
7707 PINEMONT LLC	2114 PARK ST	HOUSTON	TX	77019-6814	https://hcad.org/property-search/real-property/real-property-search-by-account-number/	0451520000070	7707 PINEMONT DR
SPRADLIN RICHARD	PO BOX 924251	HOUSTON	TX	77292-4251	https://hcad.org/property-search/real-property/real-property-search-by-account-number/	0451520000041	4407 CLARK
CITY OF HOUSTON	PO BOX 1562	HOUSTON	TX	77251-1562	https://hcad.org/property-search/real-property/real-property-search-by-account-number/	0451520000035	0 HEMPSTEAD RD
MPI PROPERTIES LTD	12922 HEMPSTEAD RD	HOUSTON	TX	77040-6508	https://hcad.org/property-search/real-property/real-property-search-by-account-number/	0451520000030	12922 HEMPSTEAD RD
PRAIRIETON HOLDINGS IV LLC	246 PLANTATION RD	HOUSTON	TX	77024-6218	https://hcad.org/property-search/real-property/real-property-search-by-account-number/	0451520000010	8101 PINEMONT DR
PINEWAY OWNER LLC	10100 SANTA MONICA BLVD	LOS ANGELES	CA	90067-4145	https://hcad.org/property-search/real-property/real-property-search-by-account-number/	0451520000005	13230 HEMPSTEAD RD
WELKEY 1996 DESCENDENTS TRUST	5337 DOW RD	HOUSTON	TX	77040-6101	https://hcad.org/property-search/real-property/real-property-search-by-account-number/	0441250000178	0 DOW
FLEXMASTER USA INC	5235 TED ST	HOUSTON	TX	77040-6209	https://hcad.org/property-search/real-property/real-property-search-by-account-number/	0441250000177	5235 TED ST
WELKEY 1996 DESCENDANTS TR	5337 DOW RD	HOUSTON	TX	77040-6101	https://hcad.org/property-search/real-property/real-property-search-by-account-number/	0441250000174	5337 DOW RD
WELKEY 1996 DESCENDANTS TR	5337 DOW RD	HOUSTON	TX	77040-6101	https://hcad.org/property-search/real-property/real-property-search-by-account-number/	0441250000173	5337 DOW
SANDOVAL SALOMON	5338 TED ST	HOUSTON	TX	77040-6116	https://hcad.org/property-search/real-property/real-property-search-by-account-number/	0441250000169	0 TED ST
LONGORIA WALLACE	8102 DEBBIE GAY DRIVE	HOUSTON	TX	77040-2407	https://hcad.org/property-search/real-property/real-property-search-by-account-number/	0441250000168	5323 TED ST
SURIA ANA	14014 SANDALFOOT ST	HOUSTON	TX	77095-2972	https://hcad.org/property-search/real-property/real-property-search-by-account-number/	0441250000167	5326 TED ST
LONGORIA WALLACE ROBERT	6023 W 34TH ST	HOUSTON	TX	77092-6405	https://hcad.org/property-search/real-property/real-property-search-by-account-number/	0441250000166	5314 TED ST
FLEXMASTER USA INC	5235 TED ST	HOUSTON	TX	77040-6209	https://hcad.org/property-search/real-property/real-property-search-by-account-number/	0441250000159	5235 TED ST
W W GRAINGER INC	100 GRAINGER PKWY	LAKE FOREST	IL	60045-5202	https://hcad.org/property-search/real-property/real-property-search-by-account-number/	0441250000154	8200 PINEMONT DR
LONGORIA WALLACE R	6023 W 34TH ST	HOUSTON	TX	77092-6405	https://hcad.org/property-search/real-property/real-property-search-by-account-number/	0441250000153	5326 TED ST
LONGORIA WALLACE R	6023 W 34TH ST	HOUSTON	TX	77092-6405	https://hcad.org/property-search/real-property/real-property-search-by-account-number/	0441250000152	0 TED ST
SOUTHERN PACIFIC RAILROAD COMPANY	1400 DOUGLAS ST STOP 16	OMAHA	NE	68179-1001	https://hcad.org/property-search/real-property/real-property-search-by-account-number/	0441250000150	0 R R PROPERTY
ROBBIE DRIVE PARTNERS LTD	3054 MONUMENT BUTTE	GRAPEVINE	TX	76051-6800	https://hcad.org/property-search/real-property/real-property-search-by-account-number/	0441250000140	7930 PINEMONT DR
ROBBIE DRIVE PARTNERS LTD	3054 MONUMENT BUTTE	GRAPEVINE	TX	76051-6800	https://hcad.org/property-search/real-property/real-property-search-by-account-number/	0441250000135	5205 DOW RD
SPRADLIN RICHARD	PO BOX 924251	HOUSTON	TX	77292-4251	https://hcad.org/property-search/real-property/real-property-search-by-account-number/	0441250000130	5223 DOW RD
MKSSPRAD LLC	10811 CYPRESSWOOD DR	HOUSTON	TX	77070-3322	https://hcad.org/property-search/real-property/real-property-search-by-account-number/	0441250000125	5227 DOW RD
ROBBIE DRIVE PARTNERS LTD	3054 MONUMENT BUTTE	GRAPEVINE	TX	76051-6800	https://hcad.org/property-search/real-property/real-property-search-by-account-number/	0441250000120	5213 DOW RD
SPRADLIN RICHARD	PO BOX 924251	HOUSTON	TX	77292-4251	https://hcad.org/property-search/real-property/real-property-search-by-account-number/	0441250000115	5221 DOW RD
1928 BROADWAY LLC	98 TARPON ST	HITCHCOCK	TX	77563-2577	https://hcad.org/property-search/real-property/real-property-search-by-account-number/	0441250000110	7918 PINEMONT DR
LINRON PROPERTIES LTD	2001 TIMBERLAKES DR	ARLINGTON	TX	76010-5321	https://hcad.org/property-search/real-property/real-property-search-by-account-number/	0441250000103	8100 PINEMONT DR
WELKEY 1996 DECENDENTS TRUST	5337 DOW RD	HOUSTON	TX	77040-6101	https://hcad.org/property-search/real-property/real-property-search-by-account-number/	0441250000102	5339 DOW
WELKEY 1996 DESCENDANTS TR	5337 DOW RD	HOUSTON	TX	77040-6101	https://hcad.org/property-search/real-property/real-property-search-by-account-number/	0441250000098	5337 DOW
AZII INC	PO BOX 431689	HOUSTON	TX	77243-1689	https://hcad.org/property-search/real-property/real-property-search-by-account-number/	0441250000074	7726 PINEMONT DR
MARTINEZ ALEJANDRO G	17822 PECAN BAYOU LN	CYPRESS	TX	77433-4476	https://hcad.org/property-search/real-property/real-property-search-by-account-number/	0441250000071	7805 HILLMONT ST
HILLMONT PROPERTIES LLC	5295 HOLLISTER ST STE 11	HOUSTON	TX	77040-6244	https://hcad.org/property-search/real-property/real-property-search-by-account-number/	0441250000070	7731 HILLMONT ST
MARTINEZ ALEJANDRO G	17822 PECAN BAYOU LN	CYPRESS	TX	77433-4476	https://hcad.org/property-search/real-property/real-property-search-by-account-number/	0441250000065	0 HILLMONT ST
DOWN DAVID L	7825 HILLMONT ST	HOUSTON	TX	77040-6107	https://hcad.org/property-search/real-property/real-property-search-by-account-number/	0441250000055	7821 HILLMONT ST
DOWN DAVID	7825 HILLMONT ST	HOUSTON	TX	77040-6107	https://hcad.org/property-search/real-property/real-property-search-by-account-number/	0441250000050	7825 HILLMONT ST
FASTENAL COMPANY	2001 THEURER BLVD	WINONA	MN	55987-1500	https://hcad.org/property-search/real-property/real-property-search-by-account-number/	0441250000048	7720 PINEMONT DR
HILLMONT PROPERTIES LLC	9817 SHADOW WOOD	HOUSTON	TX	77080-7107	https://hcad.org/property-search/real-property/real-property-search-by-account-number/	0441250000046	0 TED ST
961 INVESTMENTS LLC	PO BOX 841425	HOUSTON	TX	77284-1425	https://hcad.org/property-search/real-property/real-property-search-by-account-number/	0441250000045	7820 PINEMONT DR
EINKAUF MICHAEL J & NORMA	7801 HILLMONT ST	HOUSTON	TX	77040-6107	https://hcad.org/property-search/real-property/real-property-search-by-account-number/	0441250000042	7801 HILLMONT ST
ROMERO ERMILO	7803 HILLMONT ST	HOUSTON	TX	77040-6107	https://hcad.org/property-search/real-property/real-property-search-by-account-number/	0441250000041	7803 HILLMONT ST
PLOUFF KENNY	5202 DOW RD	HOUSTON	TX	77040-6202	https://hcad.org/property-search/real-property/real-property-search-by-account-number/	0441250000040	5202 DOW RD
GAST JOHN	15218 MAPLE MEADOWS DR	CYPRESS	TX	77433-5614	https://hcad.org/property-search/real-property/real-property-search-by-account-number/	0441250000038	7826 TAVERN ST
WELKEY 1996 DECENDANTS TRUST	5337 DOW RD	HOUSTON	TX	77040-6101	https://hcad.org/property-search/real-property/real-property-search-by-account-number/	0441250000037	0 DOW ST
5410 DOW RD LLC	5410 DOW RD	HOUSTON	TX	77040-6104	https://hcad.org/property-search/real-property/real-property-search-by-account-number/	0441250000036	5410 DOW RD
FLORES RAUL	12507 HUNTING BROOK	HOUSTON	TX	77099-3605	https://hcad.org/property-search/real-property/real-property-search-by-account-number/	0441250000033	0 TED ST
GRANITE LEASING LLC	3813 BUFFALO SPEEDWAY	HOUSTON	TX	77098-3703	https://hcad.org/property-search/real-property/real-property-search-by-account-number/	0441250000001	0 HEMPSTEAD RD
SOUTHERN PACIFIC RAILROAD COMPANY	1400 DOUGLAS ST STOP 16	OMAHA	NE	68179-1001	https://hcad.org/property-search/real-property/real-property-search-by-account-number/	0411070000020	0 HEMPSTEAD RD

Appendix U

APPENDIX U

*Form U-2012-01 **signed and sealed** by a licensed professional engineer or licensed professional geoscientist authorized to practice in the State of Texas with expertise in environmental remediation. (Form U-2012-01 can be found at www.houstonmsd.org under the “Forms” section on the homepage).*

Signing and sealing Form U-2012-01 certifies:

- a. The contaminants of concern from sources on the designated property or migrating from or through the designated property more likely than not do not exceed a non-ingestion protective concentration level on property beyond the boundaries of the designated property.
- b. All requirements of Section 47-762 of the Houston Code of Ordinances have been met, including demonstration that the groundwater contamination plume has been fully delineated and is stable or contracting in size.

Form U-2012-01 is provided on the following page.

Appendix U – Completeness of Information and On-Site and Off-Site Impact(s)

To the best of my knowledge and belief, based upon a review of all public and private records and other information sources available to me in the exercise of due diligence, the opinions stated and conclusions made in this application are supported by such information, and the technical and scientific information submitted with the application is true, accurate and complete. Based on such review, the contaminants of concern from sources on the designated property or migrating from or through the designated property more likely than not [do exceed] OR [do not exceed] a non-ingestion protective concentration level on property beyond the boundaries of the designated property. Further, I certify that all requirements of Section 47-762 of the Houston Code of Ordinances have been met, including demonstration that the groundwater contamination plume has been fully delineated and is stable or contracting in size.

Kenneth M. Forster

(Name)

Senior Project Geologist


(Title)

GHD Services Inc.

(Firm)

d/b/a GHD Environmental and Consulting
Texas Geoscience License No. 50043

Signature: *Ke Forster* Date: 12/18/2023



Professional Seal

Appendix V

APPENDIX V

If the licensed professional engineer or licensed professional geoscientist determines that contaminants of concern from sources on the designated property are migrating from or through the designated property more likely than not do exceed a non-ingestion protective concentration level on property beyond the boundary of the designated property, then the applicant must:

- a. Specify the name and address of the owner of each property.*
- b. Send a copy of the application to the owner of the property with the notice of the public meeting.*
- c. Provide documentation that the designated property has been included in a state or federal program that requires that the entire non-ingestion protective concentration level exceedance zone be addressed to the satisfaction of the agency administering the program, along with documentation of the estimated time period in which it is to be addressed. An example of such a program is the Texas Voluntary Cleanup Program (section 361.501 of the Texas Health and Safety Code, as may be amended from time to time).*
- d. Provide documentation upon completion of the state or federal program showing that the non-ingestion protective concentration level exceedances have been addressed to the satisfaction of the agency administering the program.*

Not applicable, as no exceedances, in soil and groundwater, of non-ingestion PCLs have been observed in any soil boring and monitor well at the Site.

Appendix W

APPENDIX W

*Form W-2012-01 **certified/signed** by the applicant and any authorized representatives of the applicant(s) listed in the application. (Form W-2012-01 is attached to the end of this application and can also be found at www.houstonmsd.org under the “Forms” section on the homepage).*

Form W-2012-01 is provided on the following page.

Appendix W – Accuracy of Information

I certify under penalty of law that this application and all attachments were prepared under my direction or supervision in a manner designed to assure that qualified personnel properly gathered and evaluated the information submitted. Based on my inquiry of the persons responsible for gathering and evaluating the information, the information submitted is, to the best of my knowledge and belief, true, accurate and complete. I am aware that there are significant penalties for submitting false information, including the possibility of a fine and imprisonment for knowing violation.

CHRISTOPHER CLODFELTER
(Applicant's Name)


REMEDIATION PROGRAM MANAGER
(Title)

BAKER HUGHES
(Company)

Signature:  Date: 11 SEP 2023

State of Texas §

County of Harris §



(Seal)

This instrument was acknowledged before me on this day the 11 day of Sept, 2023 by

Virginia Rousseau
(Print)

Virginia Rousseau
NOTARY PUBLIC, STATE OF TEXAS

Virginia Rousseau
Printed/Typed Name of Notary

My commission expires: 03/25/27

Appendix X

APPENDIX X

*Form X-2012-01 **signed** by the property owner or authorized agent (if an authorized agent, you must provide the legal authorization instrument). (Form X-2012-01 is attached to the end of this application and can also be found at www.houstonmsd.org under the “Forms” section on the homepage).*

Form X-2012-01 is provided on the following page.

Appendix X – Signed Restrictive Covenant


I certify under penalty of law that I, the undersigned, as the real property owner or authorized agent of the designated property listed herein, have the legal authority and do agree to prohibit the use of designated groundwater in support of the Municipal Setting Designation by the Texas Commission on Environmental Quality.

Ray Sorsby

(Owner or Authorized Agent's Name)
Partner

(Title)
7721 Pinemont LLC


(Company)

Signature:  Date: 09-11-23

If authorized agent, provide proof of legal authorization instrument in the application under appendix x.


State of Texas §

County of Harris §



(Seal)

This instrument was acknowledged before me on this day the 11 day of Sept, 2023 by Wesley Jackson
(Print)


NOTARY PUBLIC, STATE OF TEXAS
Wesley Jackson

Printed/Typed Name of Notary

My commission expires: _____

Appendix Y

APPENDIX Y

A CD (or other devise) containing the pdf file of the application, Excel spreadsheet of water well owners and property owners for mailing notices, and the pdf file of the well log report.

