

# Municipal Setting Designation Application Instructions

**Pre-Application Meeting:** While a pre-application meeting is not mandatory, it is strongly encouraged to discuss the specific details of the site. Please note: the City of Houston will not support a Municipal Settings Designation (MSD) application unless a Professional Geologist (P.G.) or Professional Engineer (P.E.) has certified that the groundwater plume is stable or decreasing, fully delineated, and the source has been removed. This statement should be supported with historical groundwater monitoring data showing the plume as stable or declining, and fully delineated.

Please contact Deidre VanLangen. at (832) 394-9029, [deidre.vanlangen@houstontx.gov](mailto:deidre.vanlangen@houstontx.gov) to schedule a pre-application meeting. Meetings will be held at 1002 Washington, Houston, TX 77002

**Application Form:** For the application to be complete please submit the following:

- 1) Two (2) hard copies of the application (the well logs are not necessary for the hard copies but should be included in the electronic copy). Please separate the application appendices with divider sheets that are tabbed.
- 2) An electronic portable digital file (pdf) of the application including all supporting material
- 3) An electronic Excel file with mailing addresses for water well owners and property owners. (Templates can be found on the MSD website, [www.houstonmsd.org](http://www.houstonmsd.org))

The MSD application process is governed by Chapter 47, Article XIII of the City of Houston's Code of Ordinances (ordinance number 2007-959, and amended by ordinance number 2010-556). Failure to use this application form may result in denial of the application.

Please note, the City ordinance requires the Professional Engineer (P.E.) or Professional Geologist (P.G.) who signed the application, or someone that is familiar with the application, and the applicant or their legal representative (attorney) to be present at public meeting and public hearing. Failure of the required parties in attendance at the public meeting and public hearing will result in having to schedule a new meeting or hearing.

The application should be clear, complete, concise, correct, contain only relevant information and be organized to facilitate analysis. Supporting documentation should be submitted as a separate appendix to the application, as noted (Label "Appendix\_\_") for each numbered item.

**Submittal:** Submit the application form and all supporting information, along with an application fee of \$3,000.00 (payable to City of Houston) to the address below. The applicant must pay for the cost of advertising (approximately \$500 per advertisement add for public meeting) and the cost of producing and mailing notices, (approximately \$6.50 per certified mail and \$1.50 per first-class mail), and any applicable venue costs (costs vary by location). Mailings are done through the U.S. Post Office's Click2Mail system. At the time of the mail outs, staff will require a credit card number to pay for processing and mailing the notices.

Deidre VanLangen  
City of Houston MSD Program  
1002 Washington, 3<sup>rd</sup> Floor  
Houston, Texas 77002

CITY OF HOUSTON



HOUSTON PUBLIC WORKS  
HOUSTON WATER DIVISION

Application for Approval of Municipal Setting Designation

**APPLICANT INFORMATION**

Applicant's Name: Players I, Ltd.  
 Individual  Private Entity  Public Entity  Non-Profit Entity  Other \_\_\_\_\_  
Address: 9601 Katy Freeway, Suite 470, Houston, Texas 77024  
(Street) (City) (State) (Zip)  
Phone No.: (713) 457-1923 Fax No.: \_\_\_\_\_  
Email: ronny@rahcontractors.com

*Contact Information*

Name of Contact: Ronny Hecht  
Title: President of General Partner  
Address: 9601 Katy Freeway, Suite 470, Houston, Texas 77024  
(Street) (City) (State) (Zip)  
Phone No.: (713) 457-1923 Fax No.: \_\_\_\_\_  
Email: ronny@rahcontractors.com

*Application Preparation*

Application Prepared by: Darrell Maudlin, P.G.  
Company: SKA Consulting, L.P.  
Address: 1888 Stebbins Drive, Suite 100, Houston, Texas 77043  
(Street) (City) (State) (Zip)  
Phone No.: (713) 266-6056 Fax No.: \_\_\_\_\_  
Email: darrell.maudlin@skaconsulting.com

**SITE INFORMATION**

Site HCAD No(s): 0440820030531, 0440820030534

Site Name: ±5.745-Acre Commercial Property

Site Size: ±5.745 acres

Site Address: 3511 West 12th Street, Houston, Texas 77008  
(Street) (City) (State) (Zip)

(List all owners – additional sheet is attached, if needed)

Owner: Players I, Ltd.

Owner Address: 9601 Katy Freeway, Suite 470, Houston, Texas 77024  
(Street) (City) (State) (Zip)

Name of Contact: Ronny Hecht

Title: President of General Partner

Organization: Players I, Ltd.

Phone No.: (713) 457-1923 Fax No.: \_\_\_\_\_

Email: ronny@rahcontractors.com

Owner: Players II, Ltd.

Owner Address: 9601 Katy Freeway, Suite 470, Houston, Texas 77024  
(Street) (City) (State) (Zip)

Name of Contact: Ronny Hecht

Title: President of General Partner

Organization: Players II, Ltd.

Phone No.: (713) 457-1923 Fax No.: \_\_\_\_\_

Email: ronny@rahcontractors.com

Owner: 3535 West 12th, L.L.C.

Owner Address: 3315 West 12th Street, Houston, Texas 77008  
(Street) (City) (State) (Zip)

Name of Contact: Ray Krueger

Title: Manager

Organization: 3535 West 12th, LLC

Phone No.: (832) 571-2978 Fax No.: \_\_\_\_\_

Email: wrayk@nusmile.com

Owner: \_\_\_\_\_

Owner Address: \_\_\_\_\_  
(Street) (City) (State) (Zip)

Name of Contact: \_\_\_\_\_

Title: \_\_\_\_\_

Organization: \_\_\_\_\_

Phone No.: \_\_\_\_\_ Fax No.: \_\_\_\_\_

Email: \_\_\_\_\_

Owner: \_\_\_\_\_

Owner Address: \_\_\_\_\_  
(Street) (City) (State) (Zip)

Name of Contact: \_\_\_\_\_

Title: \_\_\_\_\_

Organization: \_\_\_\_\_

Phone No.: \_\_\_\_\_ Fax No.: \_\_\_\_\_

Email: \_\_\_\_\_

Owner: \_\_\_\_\_

Owner Address: \_\_\_\_\_  
(Street) (City) (State) (Zip)

Name of Contact: \_\_\_\_\_

Title: \_\_\_\_\_

Organization: \_\_\_\_\_

Phone No.: \_\_\_\_\_ Fax No.: \_\_\_\_\_

Email: \_\_\_\_\_

Owner: \_\_\_\_\_

Owner Address: \_\_\_\_\_  
(Street) (City) (State) (Zip)

Name of Contact: \_\_\_\_\_

Title: \_\_\_\_\_

Organization: \_\_\_\_\_

Phone No.: \_\_\_\_\_ Fax No.: \_\_\_\_\_

Email: \_\_\_\_\_



ITEM	COH Use
<p><b>Executive Summary</b></p>	
<p>1. Provide a legal description of the boundaries of the designated property, including metes and bounds, and a copy of the deed for the property. <u>A professional surveyor currently registered with the Texas Board of Professional Surveying must certify that all property descriptions with metes and bounds are accurate.</u></p> <p style="text-align: center;"><b><u>Label "Appendix A"</u></b></p>	
<p>2. A description of the current use and, to the extent known, the anticipated use(s) of the designated property and properties within 500 feet of the boundary of the designated property.</p> <p style="text-align: center;"><b><u>Label "Appendix B"</u></b></p>	
<p>3. A site map showing.</p> <ol style="list-style-type: none"> <li>a. The location of the designated property.</li> <li>b. The topography of the designated property as indicated on publicly available sources, which must note the watershed <u>including the nearest surface water body</u> and whether the designated property is located in a floodplain or floodway, as those terms are defined in Chapter 19 of the Code of Ordinances.</li> <li>c. The detected area of groundwater contamination.</li> <li>d. The location of all soil sampling locations and all groundwater monitoring wells.</li> <li>e. Groundwater gradients, to the extent known, and direction of groundwater flow.</li> <li>f. The ingestion protective concentration level exceedence zone for each contaminant of concern, to the extent known.</li> <li>g. Depth to groundwater for each affected zone.</li> </ol> <p style="text-align: center;"><b><u>Label "Appendix C"</u></b></p>	
<p>4. Provide for each contaminant of concern within the designated groundwater:</p> <ol style="list-style-type: none"> <li>a. A description of the ingestion protective concentration level exceedence zone and the non-ingestion protective concentration level exceedence zone, including a specification of the horizontal area and the minimum and maximum depth below ground surface.</li> <li>b. The level of contamination, the ingestion protective concentration level, and the non-ingestion protective concentration level, all expressed as mg/L units.</li> <li>c. Its basic geochemical properties (e.g., whether the contaminant of concern migrates with groundwater, floats or is soluble in water).</li> </ol> <p style="text-align: center;"><b><u>Label "Appendix D"</u></b></p>	
<p>5. A table displaying the following information for each contaminant of concern, to the extent known:</p> <ol style="list-style-type: none"> <li>a. The maximum concentration level for soil and groundwater, the ingestion protective concentration level, and the non-ingestion protective concentration level, all expressed as mg/kg for soils and mg/L for groundwater.</li> <li>b. The critical protective concentration level without the municipal setting designation, highlighting any exceedences.</li> </ol> <p style="text-align: center;"><b><u>Label "Appendix E"</u></b></p>	

ITEM	COH Use Only
<p>6. If the plume extends beyond the limits of property owners listed in this application, list the owners of the additional property beneath which the plume(s) extend(s), and a summary of interactions with those property owners about the plume(s) and this MSD application. Please Note: You are not required under this item to notify affected property owners, only to provide a summary of who affected property owners are, and if there have been any communications. "No contact" can be an acceptable answer.</p> <p style="text-align: center;"><b><u>Label "Appendix F"</u></b></p>	
<p>7. A statement as to whether the source of the plume has been removed, the plume of contamination is stable (i.e. no change) or contracting, and the plume is delineated, <b><u>with the basis for that statement</u></b>. Please include historical sampling data.</p> <p style="text-align: center;"><b><u>Label "Appendix G"</u></b></p>	
<p>8. A statement as to whether contamination on and off the designated property <u>without</u> a Municipal Setting Designation <u>will exceed</u> a residential assessment level as defined in the Texas Risk Reduction Program or analogous residential level set by EPA, if known, and the basis for that statement.</p> <p style="text-align: center;"><b><u>Label "Appendix H"</u></b></p>	
<p>9. A statement as to whether contamination on and off the designated property <u>with</u> a Municipal Setting Designation <u>will exceed</u> a residential assessment level as defined in the Texas Risk Reduction Program or analogous residential level set by EPA, if known, and the basis for that statement.</p> <p style="text-align: center;"><b><u>Label "Appendix I"</u></b></p>	
<p>10. Identification of the points of origin of the contamination, to the extent known. <b><u>Please list the Potentially Responsible Party (PRP), if unknown, state unknown. (applications without the PRP listed will be deemed incomplete)</u></b></p> <p style="text-align: center;"><b><u>Label "Appendix J"</u></b></p>	
<p>11. Environmental regulatory actions, litigation, and plume identification.</p> <ul style="list-style-type: none"> <li>a. A description of any environmental regulatory actions that have been taken within the past five years in connection with the designated property, to the extent known.</li> <li>b. A description of any litigation that has taken place within the past five years in connection with the designated property, to the extent known.</li> <li>c. A statement as to whether there are any other remediation activities by the applicant, or any other party or agency, which are not listed in the application.</li> <li>d. A statement as to which contamination plume and groundwater zone the applicant is including in the MSD.</li> </ul> <p style="text-align: center;"><b><u>Label "Appendix K"</u></b></p>	
<p>12. A listing of all existing state or EPA registrations, permits, and identification numbers that applies to the designated property.</p> <p style="text-align: center;"><b><u>Label "Appendix L"</u></b></p>	

ITEM	COH Use Only
<p>13. Provide evidence that the designated property is currently or has previously been under the oversight of the TCEQ or the United States Environmental Protection Agency, as required by the Texas Health &amp; Safety Code § 361.8065(c)(2)(A), and a description of the status of the designated property in the program (the program application number is sufficient evidence). Also, include the state or federal cleanup project manager's name.</p> <p style="text-align: center;"><b><u>Label "Appendix M"</u></b></p>	
<p>14. A summary of any environmental site assessment reports filed with TCEQ regarding any site investigations or response actions that are planned, ongoing or completed related to the designated property.</p> <p style="text-align: center;"><b><u>Label "Appendix N"</u></b></p>	
<p>15. A statement as to whether any public drinking water supply system exists that satisfies the requirements of Chapter 341 of the Texas Health and Safety Code and that supplies or is capable of supplying drinking water to the designated property and property within one-half mile of the designated property and the identity of each supply system.</p> <p style="text-align: center;"><b><u>Label "Appendix O"</u></b></p>	
<p>16. The name and address of each owner or operator of a water well registered or permitted by the state or the Houston-Galveston Subsidence District that is located within five miles of the boundary of the designated property, along with a map showing the location of each well and, to the extent known, a notation of whether each well is used for potable water. Well logs <u>must</u> be included in the electronic copy of the application, but should not be included in the hard copies. (An accompanying electronic excel file with mailing information should be included with your application.)</p> <p style="text-align: center;"><b><u>Label "Appendix P"</u></b></p>	
<p>17. The name and address of each retail public utility, as defined in section 13.002 of the Texas Water Code that owns or operates a groundwater supply well within five miles of the boundary of the designated property.</p> <p style="text-align: center;"><b><u>Label "Appendix Q"</u></b></p>	
<p>18. A listing of each municipality, other than the city of Houston, with a corporate limit within one-half mile of the boundary of the designated property.</p> <p style="text-align: center;"><b><u>Label "Appendix R"</u></b></p>	
<p>19. A listing of each municipality, other than the city of Houston, that owns or operates a groundwater supply well within five miles of the boundary of the designated property.</p> <p style="text-align: center;"><b><u>Label "Appendix S"</u></b></p>	
<p>20. A listing of owners of real property within 2,500 ft. of the boundary of the designated property as indicated by the most recent appraisal district records. Please Note: This requirement may include real property outside the City of Houston. Be sure to include <b><u>ALL</u></b> properties in the 2,500 ft. boundary. (An accompanying electronic excel file with mailing information should be included with your application.)</p> <p style="text-align: center;"><b><u>Label "Appendix T"</u></b></p>	

ITEM	COH Use Only
<p>21. Form U-2012-01 <b>signed and sealed</b> by a licensed professional engineer or licensed professional geoscientist authorized to practice in the State of Texas with expertise in environmental remediation. (Form U-2012-01 can be found at <a href="http://www.houstonmsd.org">www.houstonmsd.org</a> under the "Forms" section on the homepage.)</p> <p>Signing and sealing Form U-2012-01 certifies:</p> <ol style="list-style-type: none"> <li>a. The contaminants of concern from sources on the designated property or migrating from or through the designated property more likely than not [do exceed] OR [do not exceed] a non-ingestion protective concentration level on property beyond the boundaries of the designated property. (select the appropriate statement)</li> <li>b. All requirements of Section 47-762 of the Houston Code of Ordinances have been met, including demonstration that the groundwater contamination plume has been fully delineated and is stable or contracting in size</li> </ol> <p style="text-align: center;"><b><u>Label "Appendix U"</u></b></p>	
<p>22. If the licensed professional engineer or licensed professional geoscientist determines that contaminants of concern from sources on the designated property are migrating from or through the designated property more likely than not do exceed a non-ingestion protective concentration level on property beyond the boundary of the designated property, then the applicant must:</p> <ol style="list-style-type: none"> <li>a. Specify the name and address of the owner of each property.</li> <li>b. Send a copy of the application to the owner of the property with the notice of the public meeting.</li> <li>c. Provide documentation that the designated property has been included in a state or federal program that requires that the entire non-ingestion protective concentration level exceedance zone be addressed to the satisfaction of the agency administering the program, along with documentation of the estimated time period in which it is to be addressed. An example of such a program is the Texas Voluntary Cleanup Program (section 361.501 of the Texas Health and Safety Code, as may be amended from time to time).</li> <li>d. Provide documentation upon completion of the state or federal program showing that the non-ingestion protective concentration level exceedances have been addressed to the satisfaction of the agency administering the program.</li> </ol> <p style="text-align: center;"><b><u>Label "Appendix V"</u></b></p>	
<p>23. Form W-2012-01 <b>certified/signed</b> by the applicant and any authorized representatives of the applicant(s) listed in the application. (Form W-2012-01 is attached to the end of this application and can also be found at <a href="http://www.houstonmsd.org">www.houstonmsd.org</a> under the "Forms" section on the homepage.)</p> <p style="text-align: center;"><b><u>Label "Appendix W"</u></b></p>	
<p>24. Form X-2012-01 <b>signed</b> by the property owner or authorized agent (if an authorized agent, you must provide the legal authorization instrument). (Form W-2012-01 is attached to the end of this application and can also be found at <a href="http://www.houstonmsd.org">www.houstonmsd.org</a> under the "Forms" section on the homepage.)</p> <p style="text-align: center;"><b><u>Label "Appendix X"</u></b></p>	
<p>25. A CD (or other devise) containing the pdf file of the application, Excel spreadsheet of water well owners and property owners for mailing notices, and the pdf file of the well log report.</p> <p style="text-align: center;"><b><u>Label "Appendix Y"</u></b></p>	

**CITY OF HOUSTON**



**HOUSTON PUBLIC WORKS  
HOUSTON WATER DIVISION**

**EXECUTIVE SUMMARY**

The Executive Summary is presented on the following pages.



*Environmental Engineering and Consulting Excellence Since 2001*

## **City of Houston Municipal Setting Designation Application**

*Designated Property:*

**±5.745-Acre Commercial Property  
3511 West 12<sup>th</sup> Street  
Houston, Harris County, Texas 77008  
IHW SWR No. 38591**

*Prepared for:*

**Players I, Ltd.  
5433 Westheimer Road, Suite 870  
Houston, Texas 77056**

November 30, 2023

SKA Project No. 17021-0004

**SKA Consulting, L.P.  
1888 Stebbins Drive, Suite 100  
Houston, Texas 77043**

**P: 713.266.6056 | F: 713.266.0996**

**[skaconsulting.com](http://skaconsulting.com)**

**Texas Engineering Firm F-005009 • Texas Geoscience Firm 50011 • Texas Asbestos Consultancy 100525**



CITY OF HOUSTON  
MUNICIPAL SETTING DESIGNATION APPLICATION

*Designated Property:*

±5.745-ACRE COMMERCIAL PROPERTY  
3511 WEST 12<sup>TH</sup> STREET  
HOUSTON, HARRIS COUNTY, TEXAS 77008

SKA PROJECT NO. 17021-0004

*Prepared for:*


PLAYERS I, LTD.  
5433 WESTHEIMER ROAD, SUITE 870  
HOUSTON, TEXAS 77056

*Submitted by:*

SKA CONSULTING, L.P.  
1888 STEBBINS DRIVE, SUITE 100  
HOUSTON, TEXAS 77043

*Prepared by:*

COURTNEY R. SIMS  
STAFF ENVIRONMENTAL SCIENTIST

*Courtney R. Sims*  
Signature  
*Darrell R. Maudlin*  
Signature  


DARRELL R. MAUDLIN, P.G.  
VICE PRESIDENT/SENIOR PROJECT MANAGER

*Reviewed by:*

SCOTT K. LEAFE  
PRESIDENT/MANAGING PARTNER

*Scott K. Leafe*  
Signature

NOVEMBER 30, 2023

TEXAS REGISTERED ENGINEERING FIRM NO. F-005009  
TEXAS REGISTERED GEOSCIENCE FIRM NO. 50011  
TEXAS ASBESTOS CONSULTANCY 100525

# Table of Contents

---

Executive Summary .....	10
Appendix A .....	13
Appendix B .....	14
Appendix C .....	17
Appendix D .....	18
Appendix E .....	20
Appendix F .....	22
Appendix G .....	23
Appendix H .....	26
Appendix I .....	27
Appendix J .....	28
Appendix K .....	32
Appendix L .....	34
Appendix M .....	35
Appendix N .....	36
Appendix O .....	37
Appendix P .....	38
Appendix Q .....	39
Appendix R .....	41
Appendix S .....	42
Appendix T .....	43
Appendix U .....	44
Appendix V .....	45
Appendix W .....	46
Appendix X .....	47
Appendix Y .....	48

## **TABLES**

Table E.1	Summary of Maximum Soil Concentrations
Table E.2	Summary of Maximum Groundwater Concentrations
Table F.1	Off-Site Property Owner Notifications
Table G.1	Summary of Soil Analytical Results
Table G.2	Summary of Groundwater Analytical Results
Table G.3	Groundwater Geotechnical Parameters – pH and Temperature
Table K.1	Chronology of Regulatory Activity
Table P.1	Well Owners – 5-Mile Radius
Table P.2	Potable Well Owners – 5-Mile Radius Mailing List
Table Q.1	Retail Public Utilities – 5-Mile Radius
Table T.1	Property Owners – 2,500-Foot Radius

## **GRAPHS**

Graph G.1	1,1-Dichloroethene Concentrations in Groundwater
-----------	--------------------------------------------------

## **FIGURES**

Figure C.1	Site Location Map
Figure C.2	Watershed Map
Figure C.3	Floodplain Map
Figure C.4	Potential Receptors Map
Figure C.5	Sample Location Map



- Figure C.6A Groundwater Gradient Map – June 6, 2022
- Figure C.6B Groundwater Gradient Map – September 27, 2022
- Figure C.6C Groundwater Gradient Map – December 12, 2022
- Figure C.6D Groundwater Gradient Map – March 21, 2023
- Figure C.7 Groundwater COC Concentration Map

## Executive Summary

---

SKA Consulting, L.P. (SKA), on behalf of Players I, Ltd., has prepared this City of Houston (COH) Municipal Setting Designation (MSD) Application for approximately 5.745 acres of privately owned commercially developed land identified as the designated property. The designated property is located at 3511 West 12<sup>th</sup> Street in Houston, Harris County, Texas. Presently, the designated property is registered in the Texas Commission on Environmental Quality (TCEQ) Industrial Hazardous Waste (IHW) Corrective Action Program under Solid Waste Registration (SWR) No. 38591.

The approximately 5.745-acre designated property comprises two parcels owned by three entities: Players I, Ltd., Players II, Ltd., and 3535 West 12<sup>th</sup>, LLC. The IHW SWR property is further divided into two tracts of land (Tracts 1 and 2), which are described below.

- Tract 1 comprises ±5.491 acres of unoccupied commercial land developed with an approximately 99,457 square foot (sq-ft) commercial building on the central portion and an approximately 5,563 sq-ft office building on the southwest portion. The commercial building comprises an office area and a warehouse divided into six bays (Bays 1 through 6). A shipping/receiving office, break room, equipment room, and maintenance shops are located in the northern portions of Bays 2 through 5. The warehouse was formerly used for on-site commercial/industrial operations including welding equipment manufacturing and steel fabrication. However, the exact historical operations of most of the former tenants are unknown. Presently, the warehouse now stores vehicles, including automobiles, motorcycles, tow trucks, recreational vehicles (RVs), jet skis, and a boat. The office building is unoccupied and comprises several administrative offices, a lobby, and restrooms. An unused railroad spur traverses east-to-west through the southern part of the warehouse and extends outside of the building to the west but is no longer connected to a main railroad line.

A 1,400 sq-ft, free-standing, corrugated metal canopy is located on the eastern portion of the designated property. A similar 560 sq-ft canopy with three walls is situated on the southwest part of the designated property. The canopies are not in use. The remainder of Tract 1 comprises concrete- or asphalt-paved parking and driving areas, an unused laydown yard covered in bare soil and remnant asphalt, and landscaped areas. Players I, Ltd. has 75% ownership, and Players II, Ltd. has 25% ownership of Tract 1.

- Tract 2 comprises ±0.2537 acres of commercial land adjacently west of Tract 1. Tract 2 is developed with asphalt- or concrete-paved parking and driving areas used by the west-adjacent multi-tenant office building. Presently, 3535 West 12<sup>th</sup>, LLC has 100% ownership of Tract 2.

The designated property is bounded to the north by West 12<sup>th</sup> Street, followed by the Smart Living Heights residential apartment complex (3530 West 12<sup>th</sup> Street); to the south by an active Union Pacific Railroad (UPRR) right-of-way (ROW) and track, followed by the Timbergrove Trails Townhome Community; to the east by Seamist Drive, followed from north-to-south by vacant land and the Euro-MID, Inc. (a food importer) warehouse distribution facility (1110 Seamist Drive); and to the west by a four-story multi-tenant office building (3535 West 12<sup>th</sup>

Street). Properties in the vicinity of the designated property are predominantly mixed commercial, industrial, multi-family residential, single-family residential, and/or vacant.

No municipalities other than the COH have corporate limits within 0.5 miles of the boundary of the designated property. In addition, public drinking water is currently available to the designated property and properties located within a 0.5-mile radius surrounding the designated property by the COH public water supply system.

According to records obtained from Environmental Risk Information Services (ERIS), approximately 1,197 registered/permitted water wells are reportedly located within a 5-mile radius of the designated property. Of these, 22 are located within a 0.5-mile radius of the designated property, with eight being reportedly plugged or destroyed and one reportedly not drilled. Only seven water wells are located in the hydrogeologically downgradient direction from the designated property. However, based on their screened intervals, cementing data, and/or distances from the designated property, none of the seven downgradient water wells are affected or potentially affected by the documented groundwater impacts at the designated property. The remaining three water wells located within a 0.5-mile radius of the designated property are located crossgradient to upgradient of the designated property. Additionally, the groundwater impacts at the designated property are delineated in the directions of these crossgradient to upgradient water wells. As such, none of the three crossgradient to upgradient water wells are affected or potentially affected by the documented groundwater impacts at the designated property.

Of the approximately 1,197 registered/permitted water wells reportedly located within 5 miles of the designated property, approximately 53 are reportedly owned or operated by a retail public water utility (RPU). In addition, 8 of the 53 water wells located within 5 miles of the designated property are reportedly owned by a municipality other than the COH, specifically, the City of Spring Valley Village, the City of West University Place, and the Memorial Villages Water Authority.

The depth to the shallow groundwater bearing unit (GWBU) ranges from 20 to 30 feet below ground surface (ft-bgs). The only chemical of concern (COC) concentration detected in the uppermost GWBU exceeding its respective TCEQ Texas Risk Reduction Program (TRRP) Tier 1 Residential groundwater-ingestion ( $^{GW}GW_{Ing}$ ) Protective Concentration Level (PCL) is the chlorinated compound 1,1-dichloroethene (1,1-DCE).

The 1,1-DCE PCL Exceedance (PCLE) Zone is fully delineated in all directions. The source of this containment plume is attributed to a likely historical release from an on-site oil/water separator on the east portion of Tract 1 of the designated property related to former industrial occupants. The only documented use of chlorinated solvents on the designated property is by Air Liquide, which listed waste chlorinated solvents from degreasing as a waste stream for SWR No. 38591. This SWR was listed as inactive by the TCEQ in 2005; however, SWR No. 38591 was reactivated in 2023 in relation to present IHW corrective action activities. No chlorinated solvents are currently used on the designated property, and the groundwater 1,1-DCE concentrations are decreasing in trend. Since no chlorinated solvents are currently used on the designated property and the 1,1-DCE release is from historical on-site activities, this decreasing 1,1-DCE concentration trend is expected to continue.

No COCs have been identified in soil and/or groundwater on the designated property at concentrations exceeding their applicable TRRP Tier 1 Residential Soil or Groundwater PCLs with an MSD in place.

The following Appendices, "A" through "Y," provide the requested documentation corresponding to the items in the attached COH MSD Application checklist. Supporting documentation for certain items is attached and included with the item's corresponding appendix.

## **Appendix A – Legal Property Description** ---

A legal description and metes and bounds for the designated property are included in **Appendix A**. In addition, copies of the deeds for the privately owned parcels of the designated property are included in **Appendix A**.

**NOTICE OF CONFIDENTIALITY RIGHTS: IF YOU ARE A NATURAL PERSON, YOU MAY REMOVE OR STRIKE ANY OR ALL OF THE FOLLOWING INFORMATION FROM ANY INSTRUMENT THAT TRANSFERS AN INTEREST IN REAL PROPERTY BEFORE IT IS FILED FOR RECORD IN THE PUBLIC RECORDS: YOUR SOCIAL SECURITY NUMBER OR YOUR DRIVER'S LICENSE NUMBER.**

**SPECIAL WARRANTY DEED**

STATE OF TEXAS

§

22-704388-MD

COUNTY OF HARRIS

§

(1.)

§

**Players I, Ltd.**, a Texas limited partnership, as to a 75% undivided interest, and **Players II, Ltd.**, a Texas limited partnership as to a 25% undivided interest (collectively herein "Grantor"), in consideration of the sum of Ten Dollars (\$10.00) and other good and valuable consideration, the receipt and sufficiency of which are acknowledged, has GRANTED, BARGAINED, SOLD, and CONVEYED and does GRANT, BARGAIN, SELL, AND CONVEY to **3535 W 12th LLC**, a Texas limited liability company ("Grantee"), the real property in Harris County, Texas, fully described in Exhibit A, and all improvements located on it, together with (a) any and all rights, titles, powers, privileges, easements, licenses, rights-of-way, and interests appurtenant to the land, and (b) any and all rights, titles, powers, privileges, easements, licenses, rights-of-way, and interests of Grantor, either at law or in equity, in possession or in expectancy, in and to any land lying in the streets, highways, roads, alleys, rights-of-way, or sidewalks, open or proposed, in front of, above, over, under, through, or adjoining the land, and in and to any strips or gores of real estate adjoining the real property (collectively, "Property").

This Special Warranty Deed and the conveyance above are executed by Grantor and accepted by Grantee subject to any and all restrictions, easements, mineral reservations, and other matters of record set forth on Exhibit B (collectively, "Permitted Exceptions"). This conveyance is also being made by Grantor and accepted by Grantee subject to taxes for the year 2022, the payment of which Grantee assumes.

TO HAVE AND TO HOLD the Property, together with all and singular the rights and appurtenances to it in any way belonging, to Grantee, its successors, and its assigns forever, and Grantor binds itself, its successors, and its assigns to WARRANT AND FOREVER DEFEND all and singular the title to the Property to Grantee, its successors, and its assigns against any person lawfully claiming or to claim the same or any part of it by, through, or under Grantor, but not otherwise, subject to the Permitted Exceptions.

EXCEPT FOR THE SPECIAL WARRANTY OF TITLE IN THIS DEED, GRANTEE IS ACQUIRING THE PROPERTY AS IS, WITH ALL FAULTS AND DEFECTS AND WITHOUT ANY WRITTEN OR ORAL REPRESENTATIONS OR WARRANTIES, EXPRESS IMPLIED

RP-2022-525952

RP-2022-525952

OR ARISING BY OPERATION OF LAW, AND GRANTEE ACKNOWLEDGES AND AGREES THAT, EXCEPT FOR THE SPECIAL WARRANTY OF TITLE IN THIS DEED, GRANTOR HAS NOT MADE, DOES NOT MAKE, AND SPECIFICALLY DISCLAIMS ANY REPRESENTATIONS, WARRANTIES, PROMISES, COVENANTS, AGREEMENTS, OR GUARANTIES OF ANY KIND OR CHARACTER WHATSOEVER, WHETHER EXPRESS OR IMPLIED, ORAL OR WRITTEN, PAST, PRESENT, OR FUTURE, OF, AS TO, CONCERNING, OR WITH RESPECT TO (A) THE NATURE, VALUE, QUALITY, OR CONDITION OF THE PROPERTY, INCLUDING BUT NOT LIMITED TO THE WATER, SOIL, AND GEOLOGY, OR THE PRESENCE OR ABSENCE OF ANY POLLUTANT, CONTAMINANT, HAZARDOUS SUBSTANCE, WASTE, OR GAS, OR SOLID WASTE ON OR ABOUT THE PROPERTY, (B) THE INCOME TO BE DERIVED FROM THE PROPERTY, (C) THE SUITABILITY OF THE PROPERTY FOR ANY AND ALL ACTIVITIES AND USES THAT GRANTEE MAY INTEND TO CONDUCT, (D) THE COMPLIANCE OF OR BY THE PROPERTY OR ITS OPERATION WITH ANY LAWS, RULES, ORDINANCES, OR REGULATIONS OF ANY GOVERNMENTAL AUTHORITY OR BODY HAVING JURISDICTION, INCLUDING WITHOUT LIMITATION ENVIRONMENTAL LAWS, OR (E) THE HABITABILITY, MERCHANTABILITY, OR FITNESS FOR A PARTICULAR PURPOSE OF THE PROPERTY. GRANTEE ACKNOWLEDGES THAT, HAVING BEEN GIVEN THE OPPORTUNITY TO INSPECT THE PROPERTY, GRANTEE IS RELYING SOLELY ON ITS OWN INVESTIGATION OF THE PROPERTY AND NOT ON ANY INFORMATION PROVIDED OR TO BE PROVIDED BY OR ON BEHALF OF GRANTOR. GRANTEE FURTHER ACKNOWLEDGES THAT NO INDEPENDENT INVESTIGATION OR VERIFICATION HAS BEEN OR WILL BE MADE BY GRANTOR WITH RESPECT TO ANY INFORMATION SUPPLIED BY OR ON BEHALF OF GRANTOR CONCERNING THE PROPERTY, AND EXCEPT AS EXPRESSLY PROVIDED HEREIN, GRANTOR MAKES NO REPRESENTATION AS TO THE ACCURACY OR COMPLETENESS OF THAT INFORMATION, IT BEING INTENDED BY THE PARTIES THAT GRANTEE WILL VERIFY THE ACCURACY AND COMPLETENESS OF THAT INFORMATION ITSELF. FROM AND AFTER CLOSING, EXCEPT WITH RESPECT TO THE SPECIFIC REPRESENTATIONS AND WARRANTIES SET FORTH IN THIS DEED, GRANTEE WAIVES, RELEASES, DISCHARGES AND AGREES NOT TO SUE GRANTOR AND ITS AFFILIATES AND THEIR RESPECTIVE OWNERS, OFFICERS, PARTNERS, EMPLOYEES, AGENTS OR REPRESENTATIVES ("RELEASED PARTIES") FROM AND AGAINST ANY AND ALL CLAIMS, REMEDIES, ACTIONS, SUITS, LIABILITIES, COSTS AND EXPENSES (INCLUDING WITHOUT LIMITATION REASONABLE ATTORNEYS' AND PROFESSIONALS' FEES AND EXPENSES) ARISING FROM OR RELATED TO ANY NEGLIGENCE OR STRICT LIABILITY OF ANY OF THE RELEASED PARTIES, BUT NOT FROM THEIR GROSS NEGLIGENCE OR WILLFUL MISCONDUCT. GRANTEE ACKNOWLEDGES THAT THE DISCLAIMERS, AGREEMENTS, AND OTHER STATEMENTS IN THIS SECTION ARE AN INTEGRAL PORTION OF THIS DEED AND THAT GRANTOR WOULD NOT AGREE TO TRANSFER THE PROPERTY TO GRANTEE FOR THE CONSIDERATION WITHOUT THE DISCLAIMERS, AGREEMENTS, AND OTHER STATEMENTS IN THIS SECTION.

*[Signature Pages to Follow]*

EXECUTED to be effective as of the 26<sup>th</sup> day of October, 2022.

**GRANTOR:**

Players I, Ltd, a Texas limited partnership

By: Players, Inc., a Texas corporation,  
Its sole General Partner

By: Ronny Hecht  
Ronny Hecht, President

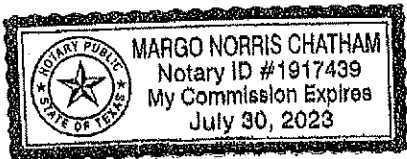
STATE OF TEXAS

§  
§  
§

COUNTY OF HARRIS

This Deed was acknowledged before me on the 21 day of October, 2022, by Ronny Hecht, President of Players, Inc., a Texas corporation, sole General Partner of Players I, Ltd, a Texas limited partnership.

[Signature]  
Notary Public in and for  
State of Texas



RP-2022-525952



Players II, Ltd, a Texas limited partnership

By: Players, Inc., a Texas corporation,  
Its sole General Partner

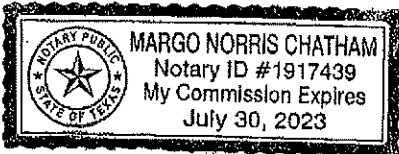
By: Ronny Hecht  
Ronny Hecht, President

STATE OF TEXAS

§  
§  
§

COUNTY OF HARRIS

This Deed was acknowledged before me on the 21<sup>st</sup> day of October,  
2022, by Ronny Hecht, President of Players, Inc., a Texas corporation, sole General Partner of  
Players II, Ltd, a Texas limited partnership.



[Signature]  
Notary Public in and for  
State of Texas

RP-2022-525952

After recording, return to Grantee at Grantee's address:

3535 W 12th LLC  
3315 W 12TH ST  
HOUSTON, TX 77008

Exhibit A

Being a tract of land containing 0.2537 acre (11,052 square feet), located in the John Reinerman Survey, Abstract Number 642, in Harris County, Texas; Said 0.2537 acre being out of a called 5.277 acre tract of land described as Tract 1 and recorded in the name of Joseph T. Ryerson & Son, Inc., in Harris County Clerk's File Number (H.C.C.F. No.) RP-2022-308201; Said 0.2537 acre tract being more particularly described by metes and bounds as follows (all bearings are referenced to the Texas Coordinate System of 1983, South Central Zone):

BEGINNING, at a 5/8-inch capped iron rod found at the northwest corner of said 5.277 acre tract and the herein described tract, same being the northeast corner of Unrestricted Reserve "A", of West Twelfth Business Park, a subdivision of record in Film Code (F.C.) No. 687345, of the Harris County Map Records (H.C.M.R.), on the south Right-of-Way (R.O.W.) line of West 12th Street (sixty feet wide per Volume 1871, Page 177, of the Harris County Deed Records (H.C.D.R.));

THENCE, North 87° 58' 07" East, with the north line of said 5.277 acre tract and with the south R.O.W. line of said West 12th Street, a distance of 28.86 feet to a 5/8-inch capped iron rod set for the northeast corner of the herein described tract, from which a one-inch iron pipe found at the northeast corner of said 5.277 acre tract, at the southwest intersection of said West 12th Street and Seamist Drive (formerly called Glenleigh Drive) (sixty feet wide per Volume 2022, Page 229, of the H.C.D.R.), bears North 87° 58' 07" East, a distance of 631.14 feet;

THENCE, South 02° 04' 44" East, through and across said 5.277 acre tract, a distance of 383.00 feet to a 5/8-inch capped iron rod set on the south line of said 5.277 acre tract and on the north line of a called 1.958 acre tract of land recorded in the name of the Texas and New Orleans Railroad, recorded in Volume 1656, Page 526, of the H.C.D.R., for the southeast corner of the herein described tract;

THENCE, South 87° 58' 07" West, with the south line of said 5.277 acre tract and with the north line of said 1.958 acre tract, a distance of 28.86 feet to a 5/8-inch capped iron rod found at the southwest corner of said 5.277 acre tract, for the southwest corner of the herein described tract;

THENCE, North 02° 04' 44" West, with the west line of said 5.277 acre tract and with the east line of said Unrestricted Reserve "A", a distance of 383.00 feet to the POINT OF BEGINNING and containing 0.2537 acre (11,052 square feet) of land.

RP-2022-525952

Exhibit B

The restrictive covenants recorded in Volume 2551, Page 325, Volume 3234, Page 728 and Volume 5564, Page 155, Real Property Records, Harris County, Texas

An interest in all of the oil, gas and other minerals reserved in instrument filed May 13, 1948, recorded in Volume 1768, Page 142, Deed Records of Harris County, Texas.

An interest in all of the oil, gas and other minerals reserved in instrument filed January 23, 1953, recorded in Volume 2551, Page 325, Deed Records of Harris County, Texas.

An Interest in all of the oil, gas and other minerals reserved in instrument filed October 16, 1956, recorded in Volume 3234, Page 728, Deed Records of Harris County, Texas.

Sanitary Sewer Easement to the City of Houston by instrument filed November 23, 1956, recorded in Volume 3253, Page 593, Deed Records of Harris County, Texas.

Location of and rights of the owners of the power poles and overhead utility lines along the east property line.

Rights or claims, if any, of adjoining property owner(s) in and to that portion of insured property, lying between fence and the east property line.

Location of and rights of the owners of the ditch across the southern portion of the property.

RP-2022-525952

RP-2022-525952

RP-2022-525952  
# Pages 7  
10/26/2022 04:01 PM  
e-Filed & e-Recorded in the  
Official Public Records of  
HARRIS COUNTY  
TENESHIA HUDSPETH  
COUNTY CLERK  
Fees \$38.00

RECORDERS MEMORANDUM

This instrument was received and recorded electronically and any blackouts, additions or changes were present at the time the instrument was filed and recorded.

Any provision herein which restricts the sale, rental, or use of the described real property because of color or race is invalid and unenforceable under federal law.

THE STATE OF TEXAS  
COUNTY OF HARRIS

I hereby certify that this instrument was FILED in File Number Sequence on the date and at the time stamped hereon by me; and was duly RECORDED in the Official Public Records of Real Property of Harris County, Texas.



*Teneshia Hudspeth*  
COUNTY CLERK  
HARRIS COUNTY, TEXAS



RP-2022-311983

whether any geological fault or unsatisfactory soil condition exists on any portion of the Property, and (4) that all environmental conditions relating to the Property are acceptable to Grantee.

2. THE GRANTEE ACKNOWLEDGES THAT IT HAS INSPECTED THE PROPERTY PURSUANT TO THE TERMS OF THE PSA, AND THAT EXCEPT AS PROVIDED IN SECTION 11(a) OF THE PSA AND/OR THIS DEED AND/OR THE CLOSING DOCUMENTS DELIVERED BY GRANTOR TO GRANTEE IN CONNECTION WITH GRANTOR'S DELIVERY OF THIS DEED, THE GRANTOR IS CONVEYING THE PROPERTY TO THE GRANTEE "AS IS," "WHERE IS," AND "SUBJECT TO ALL FAULTS." WITHOUT LIMITING THE GENERALITY OF THE FOREGOING, THE GRANTOR HEREBY EXPRESSLY DISCLAIMS AND NEGATES (AND THE GRANTEE HEREBY EXPRESSLY WAIVES) ANY COVENANT, REPRESENTATION OR WARRANTY, WHETHER EXPRESSED, IMPLIED OR ARISING AT COMMON LAW, BY STATUTE OR OTHERWISE, EXCEPT AS MAY EXPLICITLY BE SET FORTH IN SECTION 11(a) OF THE PSA AND/OR THIS DEED AND/OR THE DOCUMENTS DELIVERED BY GRANTOR TO GRANTEE IN CONNECTION WITH DELIVERY OF THIS DEED RELATING TO: (A) THE ACCURACY OR COMPLETENESS OF ANY DATA, INFORMATION OR RECORDS WHICH MAY HAVE BEEN COMPILED BY, OR FOR THE BENEFIT OF, THE GRANTOR RELATING TO THE OPERATION AND OWNERSHIP OF THE PROPERTY; (B) THE CONDITION OR QUALITY OF THE PROPERTY, INCLUDING (WITHOUT LIMITATION) LATENT DEFECTS; (C) THE COMPATIBILITY OR CONFORMITY OF THE ACCESSORIES OR ANY OTHER COMPONENT OF THE PROPERTY TO DESCRIPTIONS, MODELS OR SAMPLES OF MATERIALS; (D) THE FITNESS, HABITABILITY, MERCHANTABILITY OR SUITABILITY OF THE PROPERTY FOR ANY PARTICULAR PURPOSE; AND (E) INFRINGEMENT ON ANY INTELLECTUAL PROPERTY OR PROPRIETARY DATA OF ANY THIRD PARTY, OR TITLE TO THE PROPERTY OR ANY PART THEREOF, EXCEPT FOR SECTION 11(a) OF THE PSA AND/OR THE SPECIAL WARRANTY OF TITLE INCLUDED IN THIS DEED DELIVERED AND/OR THE CLOSING DOCUMENTS DELIVERED BY GRANTOR TO GRANTEE IN CONNECTION WITH GRANTOR'S DELIVERY OF THIS DEED.

[signature and acknowledgment follow]

IN WITNESS WHEREOF, Grantor has executed this instrument as of June 8, 2022, and has caused this instrument to be delivered and effective for all purposes as of June 13, 2022.

Joseph T. Ryerson & Son, Inc.,  
a Delaware corporation,

By: Christopher Pavia  
Name: Christopher Pavia  
Title: Asst. Treasurer

STATE OF Illinois )  
COUNTY OF Cook )

June 8, 2022

BEFORE ME, the undersigned authority, on this day personally appeared Christopher Pavia, the Asst. Treasurer of Joseph T. Ryerson & Son, Inc., a Delaware corporation, known to me to be the person whose name is subscribed to the foregoing instrument and acknowledged to me that the same is the act of said entity.

[Signature]  
Notary Public, State of Illinois



**AFTER RECORDING, RETURN TO:**  
Ross, Banks, May, Cron & Cavin, P.C.  
7700 San Felipe, Suite 550  
Houston, TX 77063  
Attn: Jim Lombardi

RP-2022-311983

EXHIBIT "A"

(LEGAL DESCRIPTION)

**TRACT 1:**

Being a part of a 136.919 acre tract out of the John Reinhardt Survey, Abstract No. 642, in Harris County, Texas, conveyed to Hugh Janney, by Lisa Shvit Holberg, et al, by Deed dated April 6, 1948, and recorded in Volume 1768, Page 142, of the Deed Records of Harris County, Texas, and also being the tract of land conveyed to Big Three Welding Equipment Company, a Texas corporation, by Nitrogen Oil Well Service Company, a Texas corporation, recorded in Volume 3234, Page 238, of the Deed Records of Harris County, Texas, being more fully described as follows:

**BEGINNING** at a 1 inch iron pipe found at the Southwest corner of the intersection of 12th Street and Seamat Street (formerly called Glenleigh Drive), being more fully described in Deed of Dedication from Hugh Janney to the Public, dated December 23, 1948, recorded in the Deed Records of Harris County, Texas, said 1 inch iron pipe marking the Northwest corner of this tract;

**TRENCH** along the West line of Seamat Street (formerly called Glenleigh Drive), S 00 deg. 31 min. 09 sec. W, a distance of 216.00 feet to the most Northerly South corner of this tract, said corner also being the Northwest corner of a 0.52 acre tract conveyed to Big Three Welding Equipment Company, a Texas corporation, by Deed recorded in Volume 5564, Page 152, of the Deed Records of Harris County, Texas;

**TRENCH** along the North line of said 0.52 acre tract, N 89 deg. 26 min. 00 sec. W, a distance of 150.00 feet to an interior corner of this tract, said corner also being the Northwest corner of said 0.52 acre tract;

**TRENCH** S 00 deg. 31 min. 09 sec. W, along the West line of said 0.52 acre tract, at a distance of 150.00 feet past the Southwest corner of said 0.52 acre tract, continuing in all a total distance of 167.00 feet to the intersection of the West line of this tract with the South line of a 17 foot easement conveyed to the M.K. & T. Railroad Company by Deed recorded in Volume 1605, Page 153, for the Southwest corner of this tract;

**TRENCH** along the South line of said railroad easement, N 89 deg. 26 min. 00 sec. W, a distance of 210.00 feet to the Southwest corner of this tract;

**TRENCH** N 00 deg. 31 min. 09 sec. E, parallel to and a distance of 660.00 feet from the West line of Seamat Street (formerly called Glenleigh Drive), a distance of 583.00 feet to the Northwest corner of this tract;

**TRENCH** S 89 deg. 26 min. 00 sec. E, along the South line of 12th Street, a distance of 660.00 feet to the **POINT OF BEGINNING** and containing 227,730.00 square feet or 5.227 acres.

RP-2022-311983



**TRACT 2:**

Being a part of a 115.919 acre tract out of the John Reiterman Survey, Abstract No. 647, in Harris County, Texas, conveyed to Hugh January, by Eda Stark Helberg, et al, by Deed dated April 6, 1942, and recorded in Volume 1768, Page 142, of the Deed Records of Harris County, Texas, and also being the tract of land conveyed to Big Three Welding Equipment Company, a Texas corporation, by Michigan Oil Well Service Company, a Texas corporation, recorded in Volume 5364, Page 153, of the Deed Records of Harris County, Texas, being more fully described as follows:

**COMMENCING** at a 1 inch iron pipe found at the Southwest corner of the intersection of 12th Street and Summit Street (formerly called Glenleigh Drive), being more fully described in Deed of Dedication from Hugh January to the Public, dated December 23, 1944, recorded in the Deed Records of Harris County, Texas;

**THENCE** along the West line of Summit Street (formerly called Glenleigh Drive), S 00 deg. 31 min. 09 sec. W, a distance of 216.00 feet to the **POINT OF BEGINNING** and the Northeast corner of this tract;

**THENCE** continuing along the West line of Summit Street (formerly called Glenleigh Drive), S 00 deg. 31 min. 09 sec. W, a distance of 150.00 feet to the intersection of the West line of Summit Street (formerly called Glenleigh Drive), with the North line of a 17 foot easement conveyed to the M.K. & T. Railroad Company by Deed recorded in Volume 1605, Page 153, for the Southwest corner of this tract;

**THENCE** along the North line of said railroad easement, N 89 deg. 25 min. 00 sec. W, a distance of 150.00 feet to the Southwest corner of this tract;

**THENCE** N 00 deg. 31 min. 09 sec. E, parallel to and a distance of 150.00 feet from the West line of Summit Street (formerly called Glenleigh Drive), a distance of 150.00 feet to the Northwest corner of this tract;

**THENCE** S 89 deg. 25 min. 00 sec. E, parallel to and a distance of 150.00 feet from the North line of said railroad easement, a distance of 150.00 feet to the **POINT OF BEGINNING** and containing 22,500.00 square feet or 0.517 acres.

RP-2022-311983

RP-2022-311983

RP-2022-311983  
# Pages 6  
06/15/2022 01:51 PM  
e-Filed & e-Recorded in the  
Official Public Records of  
HARRIS COUNTY  
TENESHIA HUDSPETH  
COUNTY CLERK  
Fees \$34.00

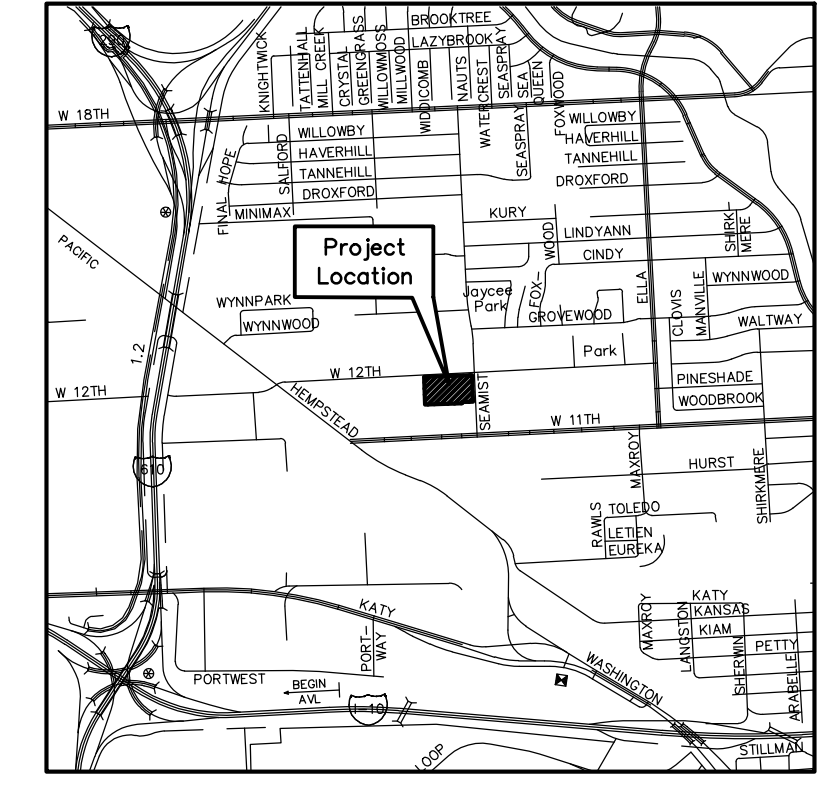
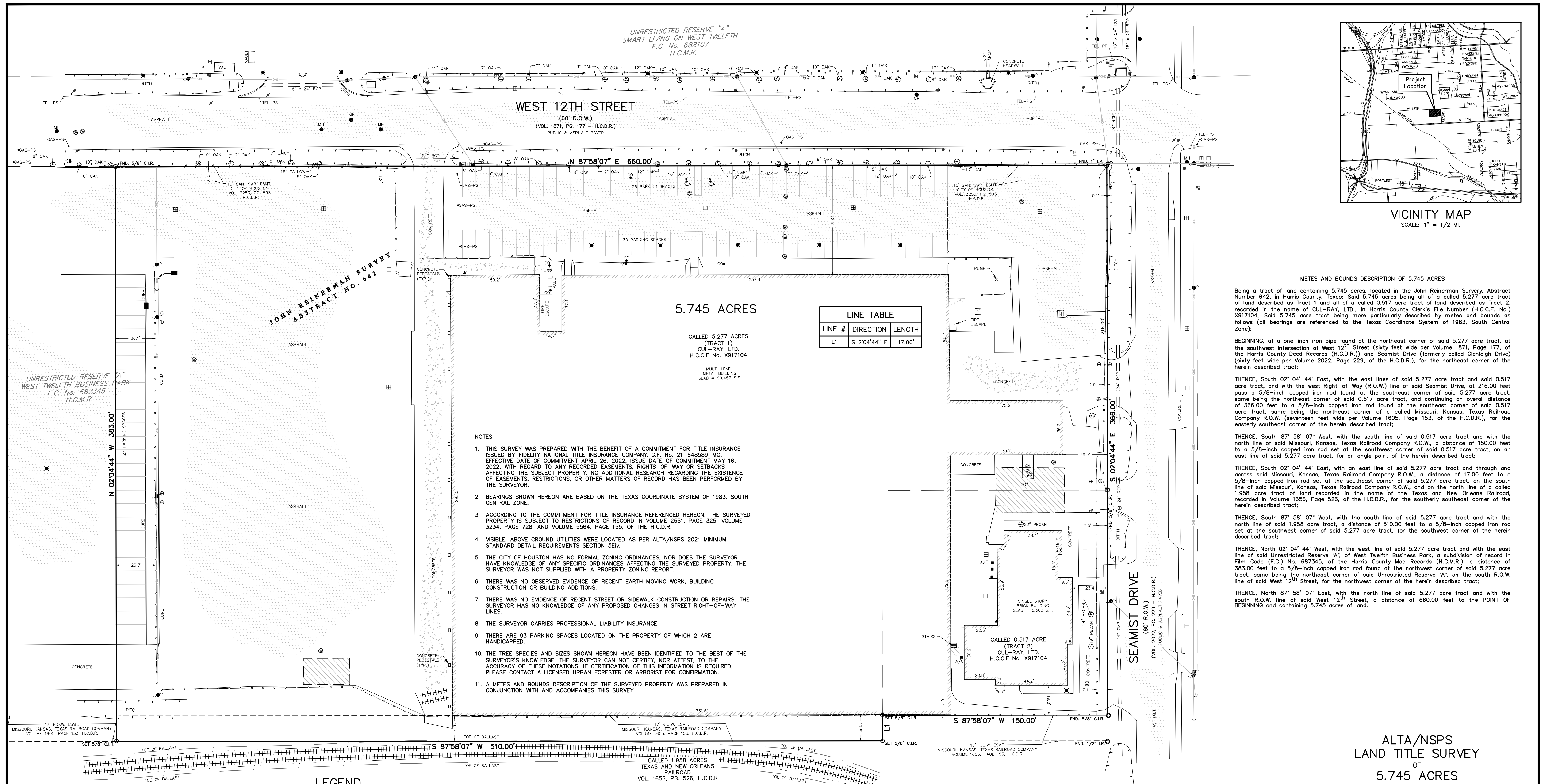
RECORDERS MEMORANDUM

This instrument was received and recorded electronically and any blackouts, additions or changes were present at the time the instrument was filed and recorded.

Any provision herein which restricts the sale, rental, or use of the described real property because of color or race is invalid and unenforceable under federal law.  
THE STATE OF TEXAS  
COUNTY OF HARRIS  
I hereby certify that this instrument was FILED in File Number Sequence on the date and at the time stamped hereon by me; and was duly RECORDED in the Official Public Records of Real Property of Harris County, Texas.



*Teneshia Hudspeth*  
COUNTY CLERK  
HARRIS COUNTY, TEXAS



VICINITY MAP  
SCALE: 1" = 1/2 MI.

METES AND BOUNDS DESCRIPTION OF 5.745 ACRES

Being a tract of land containing 5.745 acres, located in the John Reinerman Survey, Abstract Number 642, in Harris County, Texas; Said 5.745 acres being all of a called 5.277 acre tract of land described as Tract 1 and all of a called 0.517 acre tract of land described as Tract 2, recorded in the name of CUL-RAY, LTD., in Harris County Clerk's File Number (H.C.C.F. No.) X917104; Said 5.745 acre tract being more particularly described by metes and bounds as follows (all bearings are referenced to the Texas Coordinate System of 1983, South Central Zone):

BEGINNING, at a one-inch iron pipe found at the northeast corner of said 5.277 acre tract, at the southwest intersection of West 12<sup>th</sup> Street (sixty feet wide per Volume 1871, Page 177, of the Harris County Deed Records (H.C.D.R.)) and Seamist Drive (formerly called Glenleigh Drive) (sixty feet wide per Volume 2022, Page 229, of the H.C.D.R.), for the northeast corner of the herein described tract;

THENCE, South 02° 04' 44" East, with the east line of said 5.277 acre tract and said 0.517 acre tract, and with the west Right-of-Way (R.O.W.) line of said Seamist Drive, at 216.00 feet to pass a 5/8-inch capped iron rod found at the southeast corner of said 5.277 acre tract, same being the northeast corner of said 0.517 acre tract, and continuing an overall distance of 366.00 feet to a 5/8-inch capped iron rod found at the southeast corner of said 0.517 acre tract, same being the northeast corner of a called Missouri, Kansas, Texas Railroad Company R.O.W. (seventeen feet wide per Volume 1605, Page 153, of the H.C.D.R.), for the easterly southeast corner of the herein described tract;

THENCE, South 87° 58' 07" West, with the south line of said 0.517 acre tract and with the north line of said Missouri, Kansas, Texas Railroad Company R.O.W., a distance of 150.00 feet to a 5/8-inch capped iron rod set at the southwest corner of said 0.517 acre tract, on an east line of said 5.277 acre tract, for an angle point of the herein described tract;

THENCE, South 02° 04' 44" East, with an east line of said 5.277 acre tract and through and across said Missouri, Kansas, Texas Railroad Company R.O.W., a distance of 17.00 feet to a 5/8-inch capped iron rod set at the southeast corner of said 5.277 acre tract, on the south line of said Missouri, Kansas, Texas Railroad Company R.O.W., and on the north line of a called 1.958 acre tract of land recorded in the name of the Texas and New Orleans Railroad, recorded in Volume 1656, Page 526, of the H.C.D.R., for the southerly southeast corner of the herein described tract;

THENCE, South 87° 58' 07" West, with the south line of said 5.277 acre tract and with the north line of said 1.958 acre tract, a distance of 510.00 feet to a 5/8-inch capped iron rod set at the southwest corner of said 5.277 acre tract, for the southwest corner of the herein described tract;

THENCE, North 02° 04' 44" West, with the west line of said 5.277 acre tract and with the east line of said Unrestricted Reserve "A", of West Twelfth Business Park, a subdivision of record in Film Code (F.C.) No. 687345, of the Harris County Map Records (H.C.M.R.), a distance of 383.00 feet to a 5/8-inch capped iron rod found at the northwest corner of said 5.277 acre tract, same being the northeast corner of said Unrestricted Reserve "A", on the south R.O.W. line of said West 12<sup>th</sup> Street, for the northwest corner of the herein described tract;

THENCE, North 87° 58' 07" East, with the north line of said 5.277 acre tract and with the south R.O.W. line of said West 12<sup>th</sup> Street, a distance of 660.00 feet to the POINT OF BEGINNING and containing 5.745 acres of land.

5.745 ACRES

LINE TABLE		
LINE #	DIRECTION	LENGTH
L1	S 2°04'44" E	17.00'

CALLLED 5.277 ACRES (TRACT 1)  
CUL-RAY, LTD.  
H.C.C.F. No. X917104

MULTI-LEVEL METAL BUILDING  
SLAB = 99,497 S.F.

NOTES

- THIS SURVEY WAS PREPARED WITH THE BENEFIT OF A COMMITMENT FOR TITLE INSURANCE ISSUED BY FIDELITY NATIONAL TITLE INSURANCE COMPANY, C.F. No. 21-648589-MO, EFFECTIVE DATE OF COMMITMENT APRIL 26, 2022, ISSUE DATE OF COMMITMENT MAY 16, 2022, WITH REGARD TO ANY RECORDED EASEMENTS, RIGHTS-OF-WAY OR SETBACKS AFFECTING THE SUBJECT PROPERTY. NO ADDITIONAL RESEARCH REGARDING THE EXISTENCE OF EASEMENTS, RESTRICTIONS, OR OTHER MATTERS OF RECORD HAS BEEN PERFORMED BY THE SURVEYOR.
- BEARINGS SHOWN HEREON ARE BASED ON THE TEXAS COORDINATE SYSTEM OF 1983, SOUTH CENTRAL ZONE.
- ACCORDING TO THE COMMITMENT FOR TITLE INSURANCE REFERENCED HEREON, THE SURVEYED PROPERTY IS SUBJECT TO RESTRICTIONS OF RECORD IN VOLUME 2591, PAGE 325, VOLUME 3234, PAGE 728, AND VOLUME 5564, PAGE 155, OF THE H.C.D.R.
- VISIBLE, ABOVE GROUND UTILITIES WERE LOCATED AS PER ALTA/NSPS 2021 MINIMUM STANDARD DETAIL REQUIREMENTS SECTION SEW.
- THE CITY OF HOUSTON HAS NO FORMAL ZONING ORDINANCES, NOR DOES THE SURVEYOR HAVE KNOWLEDGE OF ANY SPECIFIC ORDINANCES AFFECTING THE SURVEYED PROPERTY. THE SURVEYOR WAS NOT SUPPLIED WITH A PROPERTY ZONING REPORT.
- THERE WAS NO OBSERVED EVIDENCE OF RECENT EARTH MOVING WORK, BUILDING CONSTRUCTION OR BUILDING ADDITIONS.
- THERE WAS NO EVIDENCE OF RECENT STREET OR SIDEWALK CONSTRUCTION OR REPAIRS. THE SURVEYOR HAS NO KNOWLEDGE OF ANY PROPOSED CHANGES IN STREET RIGHT-OF-WAY LINES.
- THE SURVEYOR CARRIES PROFESSIONAL LIABILITY INSURANCE.
- THERE ARE 93 PARKING SPACES LOCATED ON THE PROPERTY OF WHICH 2 ARE HANDICAPPED.
- THE TREE SPECIES AND SIZES SHOWN HEREON HAVE BEEN IDENTIFIED TO THE BEST OF THE SURVEYOR'S KNOWLEDGE. THE SURVEYOR CAN NOT CERTIFY, NOR ATTEST, TO THE ACCURACY OF THESE NOTATIONS. IF CERTIFICATION OF THIS INFORMATION IS REQUIRED, PLEASE CONTACT A LICENSED URBAN FORESTER OR ARBORIST FOR CONFIRMATION.
- A METES AND BOUNDS DESCRIPTION OF THE SURVEYED PROPERTY WAS PREPARED IN CONJUNCTION WITH AND ACCOMPANIES THIS SURVEY.

ALTA/NSPS  
LAND TITLE SURVEY  
OF  
5.745 ACRES

BEING  
ALL OF A CALLED 5.277 ACRE TRACT  
OF LAND DESCRIBED AS TRACT 1 AND  
ALL OF A CALLED 0.517 ACRE TRACT  
OF LAND DESCRIBED AS TRACT 2,  
RECORDED IN THE NAME OF CUL-RAY,  
LTD., IN H.C.C.F. No. X917104

IN THE  
JOHN REINERMAN SURVEY  
ABSTRACT NO. 642  
HARRIS COUNTY, TEXAS

ABBREVIATIONS

- ESMT. = EASEMENT
- F.C. = FILM CODE
- H.C.C.F. = HARRIS COUNTY CLERK'S FILE
- H.C.D.R. = HARRIS COUNTY DEED RECORDS
- H.C.M.R. = HARRIS COUNTY MAP RECORDS
- No. = NUMBER
- P.G. = PAGE
- R.O.W. = RIGHT OF WAY
- SAN. SWR. = SANITARY SEWER
- STM. SWR. = STORM SEWER
- VOL. = VOLUME
- P.O.B. = POINT OF BEGINNING
- GAS-PS = GAS LINE PAINT STRIPE
- TEL-PS = TELEPHONE LINE PAINT STRIPE
- FND. = FOUND
- I.R. = IRON ROD
- C.I.R. = CAPPED IRON ROD
- I.P. = IRON PIPE
- A/C = AIR CONDITIONING UNIT

LEGEND

- AREA INLET
- BB INLET
- MANHOLE
- SAMPLE WELL
- GREASE TRAP
- CLEAN OUT
- BOLLARD
- POWER POLE
- DOWN GUY
- FIRE HYDRANT
- WATER VALVE
- WATER METER
- STREET SIGN
- AREA LIGHT
- TELEPHONE ENCLOSURE
- TELEPHONE CABLE MARKER
- GAS METER
- GAS VALVE
- ELECTRIC BOX
- TOP OF BANK
- CHAIN LINK FENCE
- WROUGHT IRON FENCE
- OVERHEAD ELECTRIC LINE
- OVERHANG/COVERED AREA
- CONCRETE
- ASPHALT


SCHEDULE "B", ITEM 10 EXCEPTION NOTES:  
10(h)-17' R.O.W. EASEMENT, MISSOURI-KANSAS-TEXAS RAILROAD COMPANY OF TEXAS, VOLUME 1605, PAGE 153, H.C.D.R., AFFECTS SURVEYED PROPERTY, PLOTTED HEREON  
10(i)-10' SANITARY SEWER EASEMENT, VOLUME 3253, PAGE 593, H.C.D.R., AFFECTS SURVEYED PROPERTY, PLOTTED HEREON  
\*ONLY THOSE ITEMS LISTED IN SCHEDULE "B" OF THE COMMITMENT FOR TITLE INSURANCE REFERENCED HEREON AND RELISTED ABOVE WERE CONSIDERED IN PREPARATION OF THIS SURVEY.

PLAYERS I, LTD.; CUL-RAY, LTD.; JOSEPH T. RYERSON & SONS, INC., A DELAWARE CORPORATION; AND FIDELITY NATIONAL TITLE INSURANCE COMPANY

THIS IS TO CERTIFY THAT THIS MAP OR PLAT AND THE SURVEY ON WHICH IT IS BASED WERE MADE IN ACCORDANCE WITH 2021 MINIMUM STANDARD DETAIL REQUIREMENTS FOR ALTA/NSPS LAND TITLE SURVEYS, JOINTLY ESTABLISHED AND ADOPTED BY ALTA AND NSPS, AND INCLUDES ITEMS 1, 2, 3, 4, 6(a), 7(a)(1), 8, 9, 13, 14 AND 16-18 OF TABLE A THEREOF. THE FIELD WORK WAS COMPLETED ON MAY 25, 2022.

DATED THIS 3RD DAY OF JUNE, 2022.

CHRIS RHODES  
REGISTERED PROFESSIONAL LAND SURVEYOR  
TEXAS REGISTRATION NO.: 6532

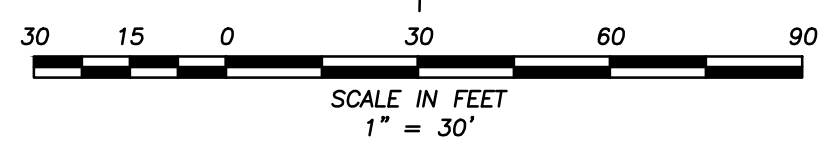


DATE:	6/03/2022
SCALE:	1" = 30'
BOOK NO.:	
DRAWN BY:	MS
CHECKED BY:	CR
PROJECT NO.:	CS 22095
DRAWING NO.:	1 OF 1

10590 WESTOFFICE DRIVE, SUITE #100  
HOUSTON, TEXAS 77042  
OFFICE: (713) 839-9181

10/13/2020  
Email: michael@civl-surr.net

FLOOD STATEMENT: THE FEDERAL EMERGENCY MANAGEMENT AGENCY'S FLOOD INSURANCE RATE MAP FOR THE CITY OF HOUSTON, HARRIS COUNTY, TEXAS AND INCORPORATED AREAS, COMMUNITY NO. 480296, DATED JUNE 9, 2014, INDICATES THAT THIS TRACT IS WITHIN ZONE "X" UNSHADOWED, AREAS DETERMINED TO BE OUTSIDE THE 0.2% ANNUAL CHANCE FLOODPLAIN, AS SHOWN ON MAP AND PANEL NO. 480296EM. THIS DETERMINATION HAS BEEN MADE BY SCALING THE PROPERTY ON THE ABOVE REFERENCED MAP AND IS NOT THE RESULT OF AN ELEVATION SURVEY. WARNING: IF THIS SITE IS NOT WITHIN AN IDENTIFIED SPECIAL FLOOD HAZARD AREA, THIS STATEMENT DOES NOT IMPLY THAT THE PROPERTY AND/OR THE STRUCTURES THEREON WILL BE FREE FROM FLOODING OR FLOOD DAMAGE. ON RARE OCCASIONS, GREATER FLOODS CAN AND WILL OCCUR AND FLOOD HEIGHTS MAY BE INCREASED BY MAN-MADE OR NATURAL CAUSES. THIS FLOOD STATEMENT SHALL NOT CREATE LIABILITY ON THE PART OF THE SURVEYOR.



## Appendix B – Property Use

---

The following is a description of the current land use and, to the extent known, the anticipated uses of the designated property and surrounding properties located within 500 feet of the designated property boundary.

### Current and Anticipated Land Use of the Designated Property

The approximately 5.745-acre designated property comprises two parcels owned by three entities: Players I, Ltd., Players II, Ltd., and 3535 West 12<sup>th</sup>, LLC. The IHW SWR property is further divided into two tracts of land (Tracts 1 and 2), which are described below.

- Tract 1 comprises ±5.491 acres of unoccupied commercial land developed with an approximately 99,457 square foot (sq-ft) commercial building on the central portion and an approximately 5,563 sq-ft office building on the southwest portion. The commercial building comprises an office area and a warehouse divided into six bays (Bays 1 through 6). A shipping/receiving office, break room, equipment room, and maintenance shops are located in the northern portions of Bays 2 through 5. The warehouse was formerly used for on-site commercial/industrial operations including welding equipment manufacturing and steel fabrication. However, the exact historical operations of most of the former tenants are unknown. Presently, the warehouse stores vehicles, including automobiles, motorcycles, tow trucks, recreational vehicles (RVs), jet skis, and a boat. The office building is unoccupied and comprises several administrative offices, a lobby, and restrooms. An unused railroad spur traverses east-to-west through the southern part of the warehouse and extends outside of the building to the west but is no longer connected to a main railroad line.

A 1,400 sq-ft, free-standing, corrugated metal canopy is located on the eastern portion of the designated property. A similar 560 sq-ft canopy with three walls is situated on the southwest part of the designated property. The canopies are not in use. The remainder of Tract 1 comprises concrete- or asphalt-paved parking and driving areas, an unused laydown yard covered in bare soil and remnant asphalt, and landscaped areas. Players I, Ltd. has 75% ownership, and Players II, Ltd. has 25% ownership of Tract 1.

- Tract 2 comprises ±0.2537 acres of commercial land adjacently west of Tract 1. Tract 2 is developed with asphalt- or concrete-paved parking and driving areas used by the west-adjacent multi-tenant office building. Presently, 3535 West 12<sup>th</sup>, LLC has 100% ownership of Tract 2.

The future use of the designated property is unknown and may remain commercial or be redeveloped for residential use. A boundary survey and metes and bounds descriptions of the designated property are included in **Appendix A**.

According to the United States Geological Survey (USGS) Houston Heights 7.5-minute topographic quadrangle map of the area, the approximate elevation of the designated property is 65 feet above mean sea level (AMSL) (see **Figure C.1**). The topography of the designated property is relatively flat (i.e., no significant slope direction or grade). Moreover, there are no significant topographic features located on or near the designated property that affect chemical

of concern (COC) distribution on the designated property. The closest surface water body to the designated property is White Oak Bayou, a freshwater stream located approximately 4,920 feet northeast of the designated property.

The designated property is located in the Whiteoak Bayou-Buffalo Bayou Watershed. According to the Federal Emergency Management Agency (FEMA) Federal Insurance Rate Map (FIRM) No. 48201C0665M (dated June 9, 2014), the designated property is classified as Zone X (unshaded) and is determined by FEMA to be outside the 0.2% annual chance floodplains. A watershed map and a FEMA floodplain map of the area containing the designated property are included as **Figures C.2** and **C.3**, respectively.

According to groundwater level measurements collected by SKA for the designated property in June, September, and December 2022 and March 2023, the groundwater flow direction at the designated property generally varies between south-southeast to south-southwest with a hydraulic gradient ranging from approximately 0.0012 to 0.0016 feet per foot (ft/ft). Groundwater gradient maps for the designated property are included in **Figures C.6A** through **C.6D**.

### **Current and Anticipated Land Use of the Surrounding Properties**

Properties in the vicinity of the designated property are mixed industrial, residential, commercial, and vacant land. The designated property is bounded to the north by West 12<sup>th</sup> Street, followed by the Smart Living Heights residential apartment complex (3530 West 12<sup>th</sup> Street); to the south by an active Union Pacific Railroad (UPRR) right-of-way (ROW) and track, followed by the Timbergrove Trails Townhome Community; to the east by Seamist Drive, followed from north-to-south by vacant land and the Euro-MID, Inc. (a food importer) warehouse distribution facility (1110 Seamist Drive); and to the west by a four-story multi-tenant office building (3535 West 12<sup>th</sup> Street).

A field receptor survey was performed by SKA on June 7, 2023, to identify potential sensitive receptors within 500 feet of the designated property. During the receptor survey, no hospitals, nursing homes, schools, daycare centers, or churches were observed within 500 feet of the designated property. As such, no sensitive receptors are located within 500 feet of the designated property. A map detailing the land use of the surrounding properties within 500 feet of the designated property is presented in **Figure C.4**. The future land use in the area of the designated property is anticipated to remain mixed commercial and residential.

### **Water Wells**

According to records obtained from Environmental Risk Information Services (ERIS), approximately 1,197 registered/permitted water wells are reportedly located within a 5-mile radius of the designated property. Of these, 22 are reportedly located within a 0.5-mile radius of the designated property. Some of the water well listings within a 0.5-mile radius of the designated property are duplicates of the same water well, leaving only 19 water wells located within a 0.5-mile radius of the designated property. Of these 19 water wells, eight are reportedly plugged or destroyed, and one was reportedly not drilled. Of the remaining ten water wells, seven are located in the hydrogeologically downgradient direction from the designated property. The available details regarding the seven downgradient water wells (Map ID Nos. 2B, 4, 8A, 8B, 8C, 11, 12, and 13A in the ERIS Half-Mile MSD Report) located within a 0.5-mile radius of the designated property are summarized below.

- One private drinking water well (Map ID No. 2B) was identified approximately 1,500 feet southwest of the designated property. This private drinking water well is screened between 160 to 180 feet below ground surface (ft-bgs), 255 to 285 ft-bgs, 345 to 360 ft-bgs, 370-400 ft-bgs, and is cemented between 0 and 15 ft-bgs. The uppermost GWBU in the area of the designated property is identified between 20 and 30 ft-bgs; as such, this private drinking water well is not producing from or connected to the affected shallow GWBU.
- One private drinking water well (Map ID No. 4) was identified approximately 1,590 feet south of the designated property. This private drinking water well is screened between 28 and 38 ft-bgs and is cemented between 0 to 5 ft-bgs; as such, this private drinking water well could produce from the affected shallow GWBU.
- Three industrial water wells (Map ID Nos. 8A, 8B, and 8C) were identified approximately 1,950 feet south of the designated property. The three industrial water wells are screened between 410 to 430 ft-bgs, 345 to 360 ft-bgs, and 233 to 248 ft-bgs, respectively; 8A is cemented between 0 to 405 ft-bgs, and 8C is cemented between 0 to 233 ft-bgs. As such, these three industrial water wells are not producing from the affected shallow GWBU.
- One private drinking water well (Map ID No. 11) was identified approximately 1,900 feet southwest of the designated property. This private drinking water well is screened and cemented between unknown depths; as such, it is unknown whether this private drinking water well is producing from or connected to the affected shallow GWBU.
- One industrial water well (Map ID No. 12) was identified approximately 2,300 feet south of the designated property. This industrial water well is screened between 310 and 320 ft-bgs and is cemented between an unknown depth; as such, this private drinking water well is not producing from or connected to the affected shallow GWBU.
- One irrigation water well (Map ID No. 13A) was identified approximately 2,630 feet south-southwest of the designated property. This irrigation water well is screened and cemented between unknown depths; as such, it is unknown whether this irrigation water well is producing from or connected to the affected shallow GWBU.

Based on their distances from the designated property and/or the lateral delineation of the contaminant plume in all directions at the designated property, the downgradient water wells listed above are not affected or potentially affected by the documented groundwater impacts at the designated property.

The remaining three water wells located within a 0.5-mile radius of the designated property are located hydrogeologically crossgradient to upgradient of the designated property. The groundwater impacts of the designated property are delineated in the directions of these crossgradient to upgradient water wells. As such, these three water wells are not affected or potentially affected by the documented groundwater impacts at the designated property.

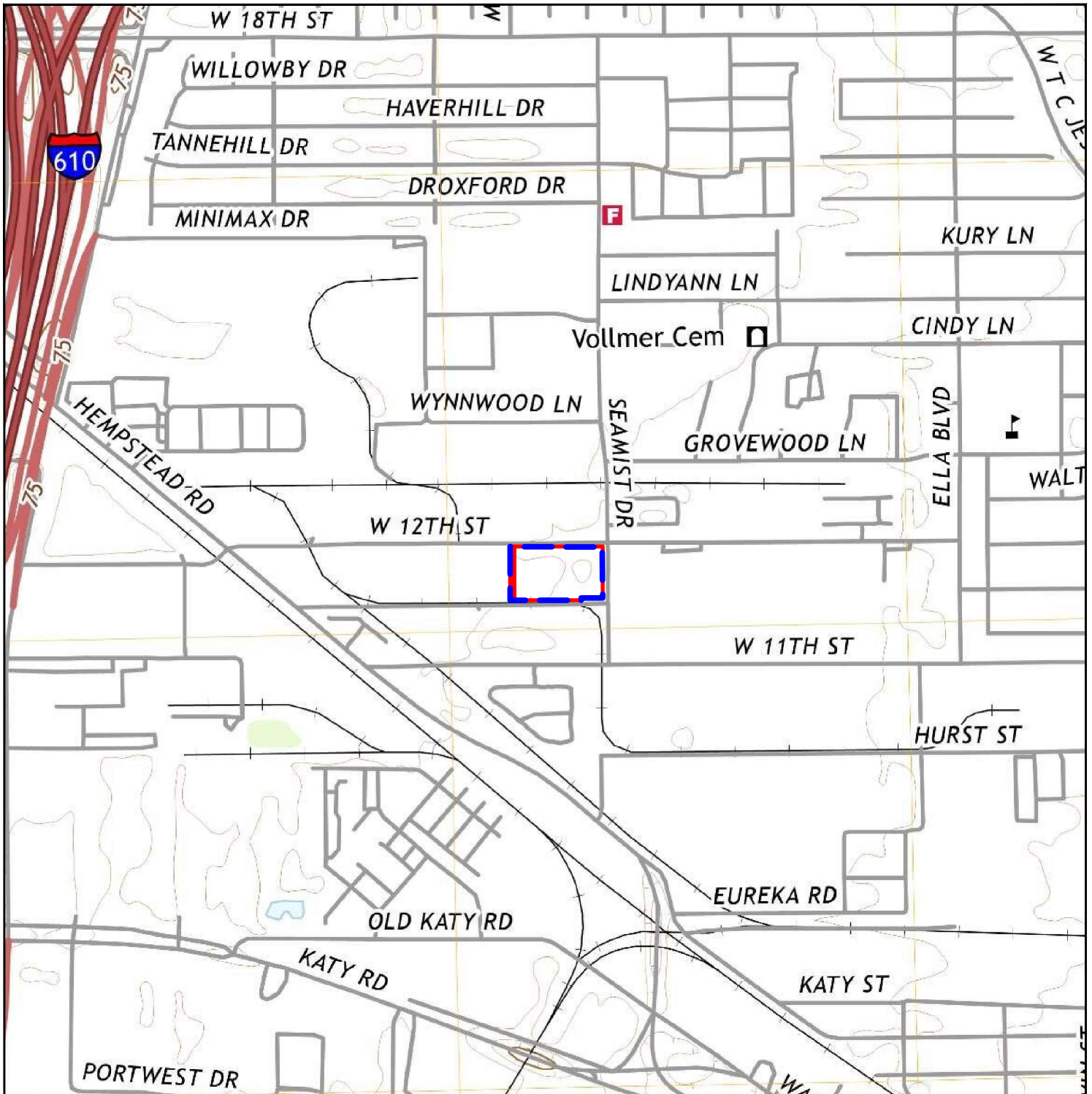


## Appendix C – Site Maps

---

The following figures are included in **Appendix C**:

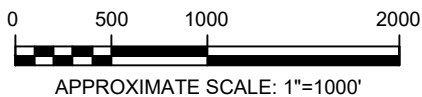
- Figure C.1 Site Location Map
- Figure C.2 Watershed Map
- Figure C.3 Floodplain Map
- Figure C.4 Potential Receptors Map
- Figure C.5 Sample Location Map
- Figure C.6A Groundwater Gradient Map – June 6, 2022
- Figure C.6B Groundwater Gradient Map – September 27, 2022
- Figure C.6C Groundwater Gradient Map – December 12, 2022
- Figure C.6D Groundwater Gradient Map – March 21, 2023
- Figure C.7 Groundwater COC Concentration Map



**LEGEND**

- - - SUBJECT PROPERTY BOUNDARY
- - - DESIGNATED PROPERTY BOUNDARY

REFERENCE:  
USGS 7.5-MINUTE TOPOGRAPHIC QUADRANGLE  
HOUSTON HEIGHTS, TEXAS 2022



**NOTE:**

1. THE ORIGINAL VERSION OF THIS DRAWING IS IN COLOR. BLACK AND WHITE COPIES MAY NOT ACCURATELY DEPICT CERTAIN INFORMATION.



SKA CONSULTING, L.P.  
1888 STEBBINS DRIVE, SUITE 100  
HOUSTON, TX 77043

Texas Registered Engineering Firm F-005009  
Texas Registered Geoscience Firm 50011

**SITE LOCATION MAP**

MUNICIPAL SETTING DESIGNATION APPLICATION  
±5.745-ACRE COMMERCIAL PROPERTY  
3511 WEST 12TH STREET  
HOUSTON, HARRIS COUNTY, TEXAS 77008  
IHW SWR No. 38591

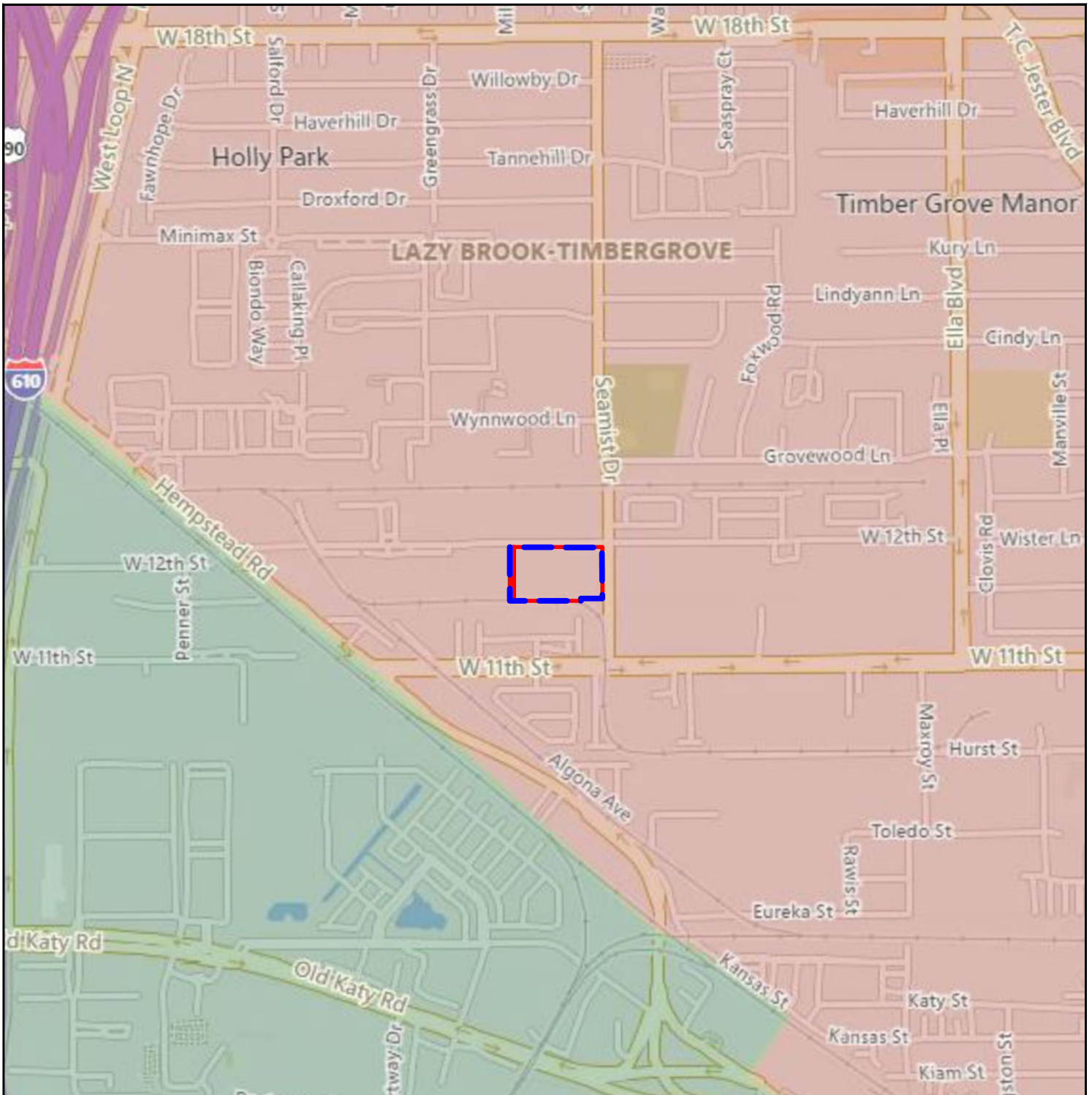
FIGURE  
**C.1**






DATE: NOVEMBER 2023 | JOB NO: 17021-0004 | SCALE: AS SHOWN

1	FIRST REVISION	DRAWN BY:	CLK
2	SECOND REVISION	CHECKED BY:	CRS
3	THIRD REVISION	APPROVED BY:	DRM

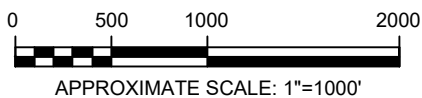




**LEGEND**

-  WHITE OAK BAYOU WATERSHED
-  SUBJECT PROPERTY BOUNDARY
-  DESIGNATED PROPERTY BOUNDARY

REFERENCE: HARRIS COUNTY FLOOD CONTROL DISTRICT FLOOD EDUCATION MAPPING TOOL. WATERSHED MAP 2023



**NOTE:**  
1. THE ORIGINAL VERSION OF THIS DRAWING IS IN COLOR. BLACK AND WHITE COPIES MAY NOT ACCURATELY DEPICT CERTAIN INFORMATION.



SKA CONSULTING, L.P.  
1888 STEBBINS DRIVE, SUITE 100  
HOUSTON, TX 77043

Texas Registered Engineering Firm F-005009  
Texas Registered Geoscience Firm 50011

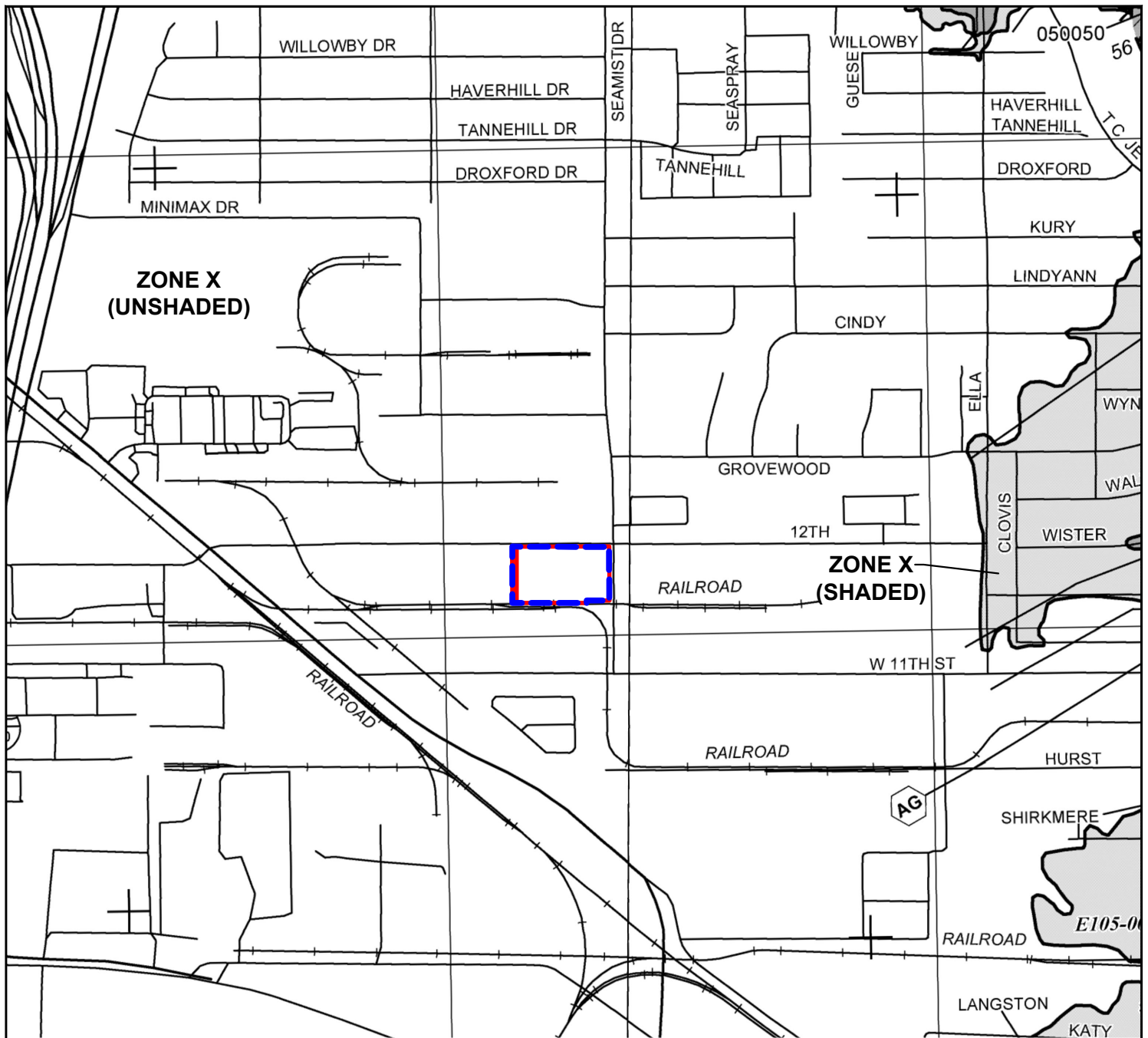
**WATERSHED MAP**

MUNICIPAL SETTING DESIGNATION APPLICATION  
±5.745-ACRE COMMERCIAL PROPERTY  
3511 WEST 12TH STREET  
HOUSTON, HARRIS COUNTY, TEXAS 77008  
IHW SWR No. 38591

FIGURE  
**C.2**



DATE: NOVEMBER 2023	JOB NO: 17021-0004	SCALE: AS SHOWN
1 FIRST REVISION	DRAWN BY: CLK	
2 SECOND REVISION	CHECKED BY: CRS	
3 THIRD REVISION	APPROVED BY: DRM	



**LEGEND**

- SUBJECT PROPERTY BOUNDARY
- - - DESIGNATED PROPERTY BOUNDARY

**EXPLANATION:**

**Zone X (Shaded)** - Areas determined to be within the 0.2% annual chance floodplain; areas of 1% annual chance flood with average depths of less than 1-foot or with drainage areas less than 1-square mile; and areas protected by levees from 1% annual chance flood.

**Zone X (Unshaded)** - Areas determined to be outside the 0.2% annual chance floodplain.

FEDERAL EMERGENCY MANAGEMENT AGENCY (FEMA)  
 HARRIS COUNTY, TEXAS  
 MAP No.: 48201C0665M (JUNE 9, 2014)  
 48201C0670M (JUNE 9, 2014)



SKA CONSULTING, L.P.  
 1888 STEBBINS DRIVE, SUITE 100  
 HOUSTON, TX 77043

Texas Registered Engineering Firm F-005009  
 Texas Registered Geoscience Firm 50011

**FEMA FLOOD INSURANCE MAP**

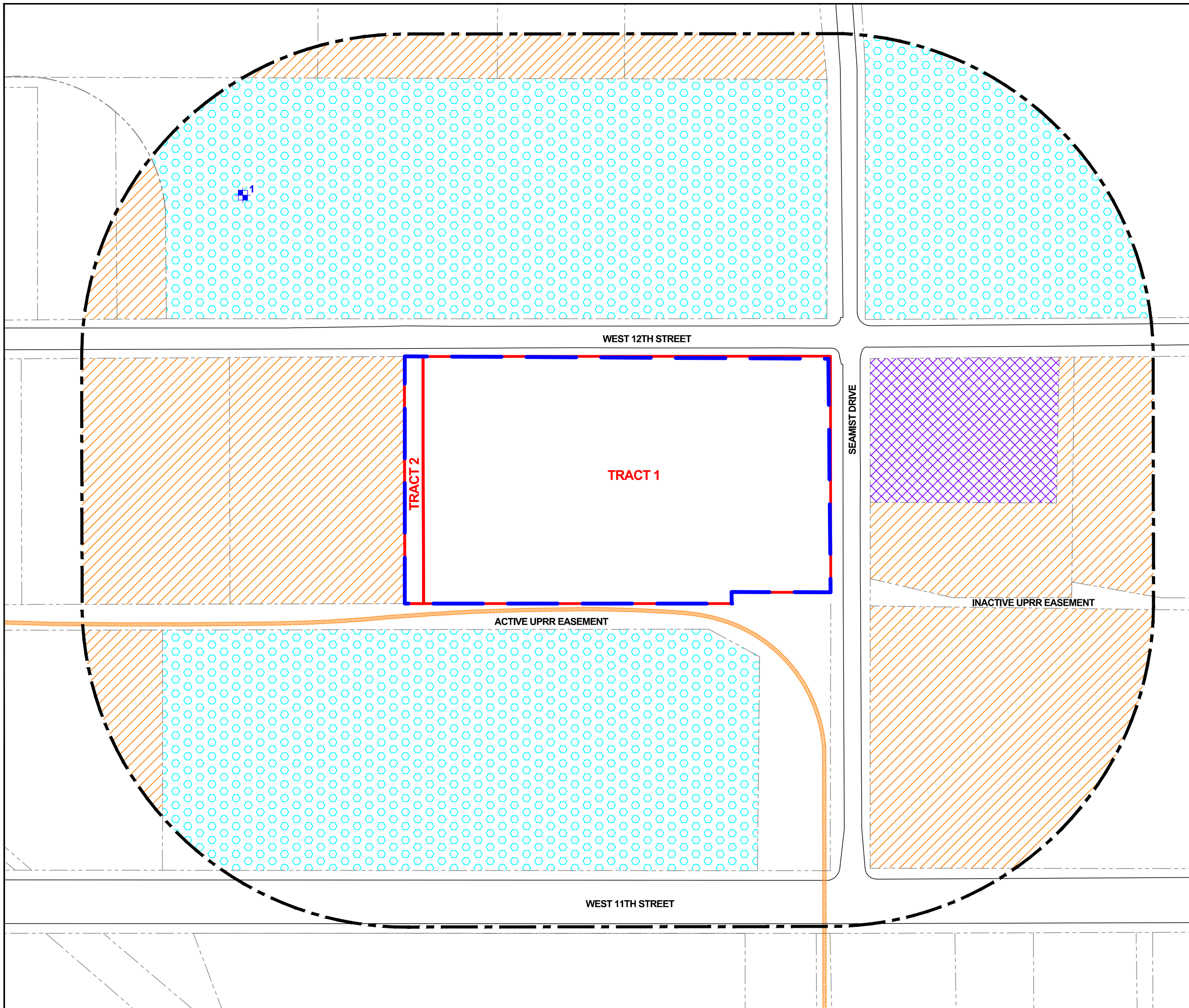
FIGURE  
**C.3**

MUNICIPAL SETTING DESIGNATION APPLICATION  
 ±5.745-ACRE COMMERCIAL PROPERTY  
 3511 WEST 12TH STREET  
 HOUSTON, HARRIS COUNTY, TEXAS 77008  
 IHW SWR No. 38591

DATE: NOVEMBER 2023	JOB NO: 17021-0004	SCALE: AS SHOWN
1 FIRST REVISION	DRAWN BY: CLK	
2 SECOND REVISION	CHECKED BY: CRS	
3 THIRD REVISION	APPROVED BY: DRM	



**NOTES:**  
 1. THE ORIGINAL VERSION OF THIS DRAWING IS IN COLOR. BLACK AND WHITE COPIES MAY NOT ACCURATELY DEPICT CERTAIN INFORMATION.



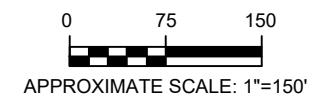
**LEGEND**

- SUBJECT PROPERTY BOUNDARY
- DESIGNATED PROPERTY BOUNDARY
- LOT BOUNDARY
- 500-FOOT RADIUS
- RAILROAD TRACK
- INDUSTRIAL WATER WELL LOCATION

**ABBREVIATION:**  
 - "UPRR" REPRESENTS UNION PACIFIC RAILROAD

**PARCEL LAND USE**

- COMMERCIAL/INDUSTRIAL
- RESIDENTIAL
- VACANT



**NOTE:**  
 1. THE ORIGINAL VERSION OF THIS DRAWING IS IN COLOR. BLACK AND WHITE COPIES MAY NOT ACCURATELY DEPICT CERTAIN INFORMATION.



SKA CONSULTING, L.P.  
 1888 STEBBINS DRIVE, SUITE 100  
 HOUSTON, TX 77043  
 Texas Registered Engineering Firm F-005009  
 Texas Registered Geoscience Firm 50011

**POTENTIAL RECEPTORS MAP**

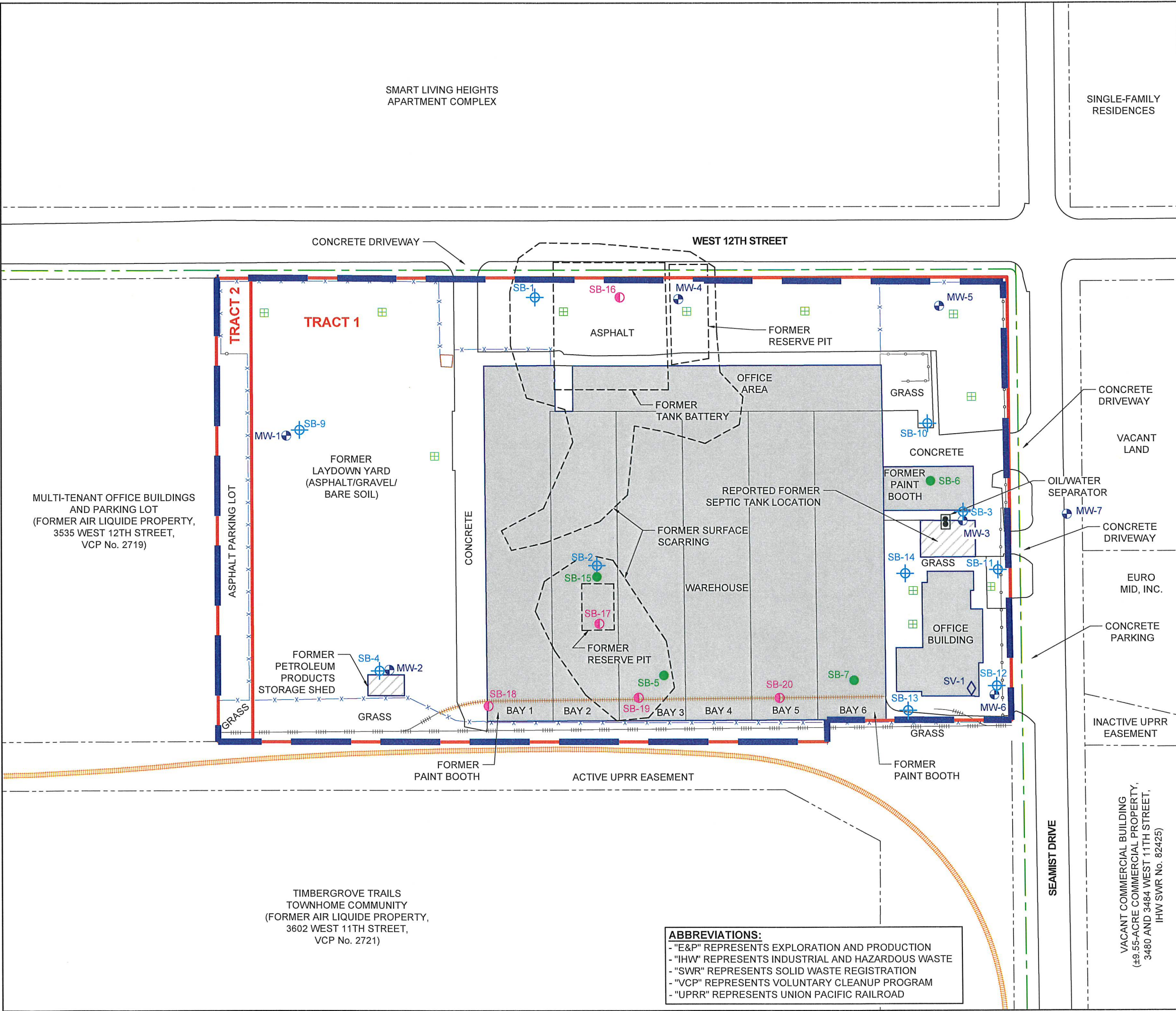
MUNICIPAL SETTING DESIGNATION APPLICATION  
 ±5.745-ACRE COMMERCIAL PROPERTY  
 3511 WEST 12TH STREET  
 HOUSTON, HARRIS COUNTY, TEXAS 77008  
 IHW SWR No. 38591

DATE: NOVEMBER 2023	JOB NO: 17021-0004	SCALE: AS SHOWN
1 FIRST REVISION	DRAWN BY: CLK	
2 SECOND REVISION	CHECKED BY: CRS	
3 THIRD REVISION	APPROVED BY: DRM	

FIGURE  
**C.4**







**LEGEND**

- SUBJECT PROPERTY BOUNDARY
- DESIGNATED PROPERTY BOUNDARY
- - - LOT BOUNDARY
- ON-SITE BUILDING
- CANOPY
- RAILROAD TRACK
- EXISTING RAILROAD SPUR
- FORMER RAILROAD SPUR
- x CHAIN-LINK FENCE
- o WROUGHT-IRON FENCE
- - - EARTHEN DRAINAGE DITCH
- + STORMWATER DROP INLET
- FORMER PETROLEUM E&P FEATURE
- + PERMANENT MONITORING WELL LOCATION
- SOIL BORING LOCATION (ERM, JULY 2019 - OCTOBER 2020)
- + FORMER TEMPORARY MONITORING WELL LOCATION (ERM, JULY 2016 - OCTOBER 2020)
- SOIL BORING LOCATION (SKA, SEPTEMBER 2022)
- ◇ SUB-SLAB SOIL VAPOR SAMPLING POINT LOCATION (SKA, JANUARY 2023)

**NOTES:**

1. THE ORIGINAL VERSION OF THIS DRAWING IS IN COLOR. BLACK AND WHITE COPIES MAY NOT ACCURATELY DEPICT CERTAIN INFORMATION.
2. THIS DRAWING HAS BEEN PREPARED UNDER THE SUPERVISION OF A PROFESSIONAL ENGINEER OR GEOSCIENTIST. DO NOT ALTER THIS DOCUMENT IN ANY WAY WITHOUT THE WRITTEN CONSENT OF SKA CONSULTING, L.P.

APPROXIMATE SCALE: 1"=80'

11/30/23

**SKA CONSULTING, L.P.**  
 1888 STEBBINS DRIVE, SUITE 100  
 HOUSTON, TX 77043  
 Texas Registered Engineering Firm F-005009  
 Texas Registered Geoscience Firm 50011

**SAMPLE LOCATION MAP**

MUNICIPAL SETTING DESIGNATION APPLICATION  
 ±5.745-ACRE COMMERCIAL PROPERTY  
 3511 WEST 12TH STREET  
 HOUSTON, HARRIS COUNTY, TEXAS 77008  
 IHW SWR No. 38591

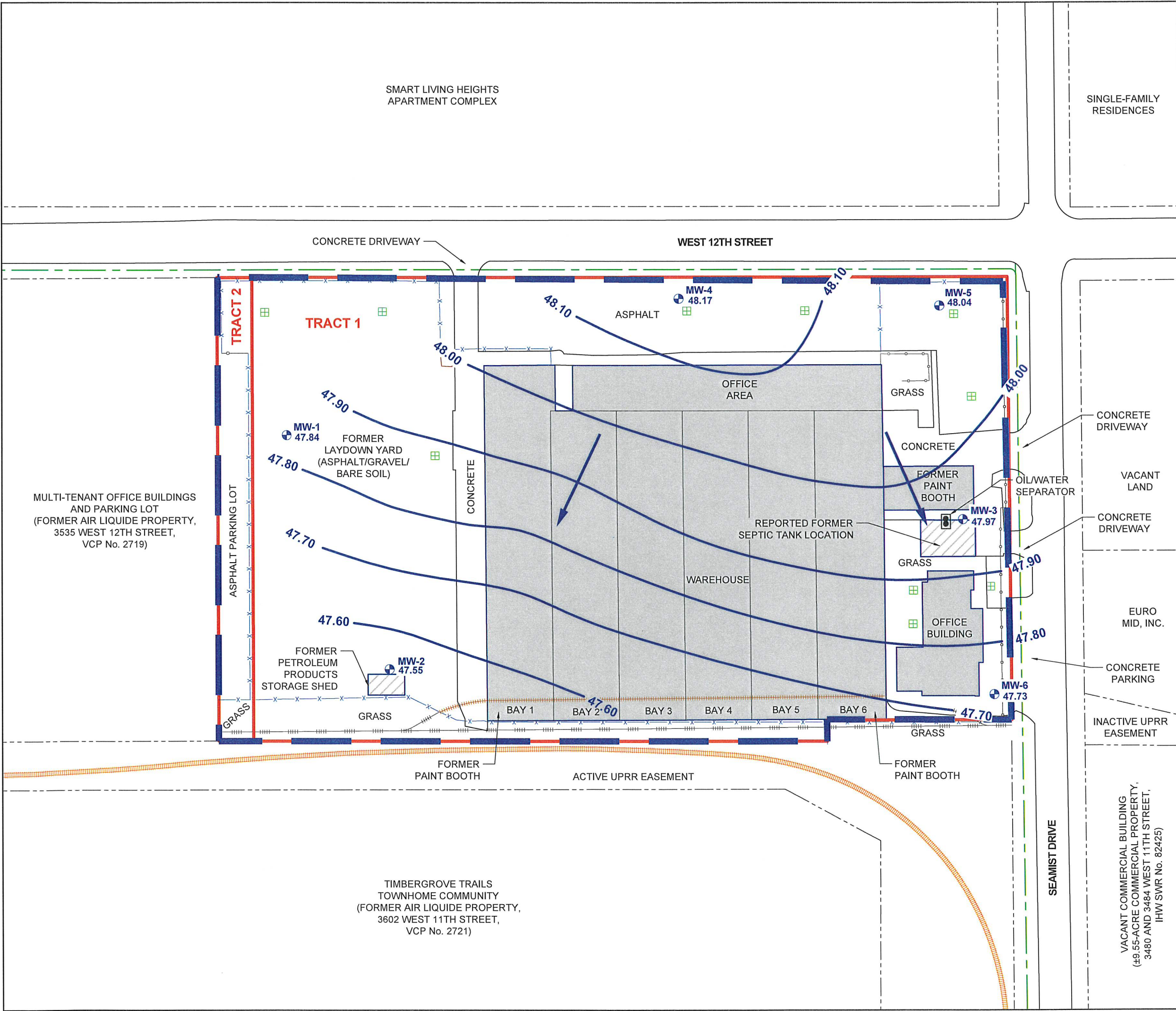
FIGURE  
**C.5**

DATE: NOVEMBER 2023	JOB NO: 17021-0004	SCALE: AS SHOWN
1 FIRST REVISION	DRAWN BY: CLK	
2 SECOND REVISION	CHECKED BY: CRS	
3 THIRD REVISION	APPROVED BY: DRM	

**ABBREVIATIONS:**

- "E&P" REPRESENTS EXPLORATION AND PRODUCTION
- "IHW" REPRESENTS INDUSTRIAL AND HAZARDOUS WASTE
- "SWR" REPRESENTS SOLID WASTE REGISTRATION
- "VCP" REPRESENTS VOLUNTARY CLEANUP PROGRAM
- "UPRR" REPRESENTS UNION PACIFIC RAILROAD





**LEGEND**

- SUBJECT PROPERTY BOUNDARY
- DESIGNATED PROPERTY BOUNDARY
- - - - LOT BOUNDARY
- ON-SITE BUILDING
- CANOPY
- RAILROAD TRACK
- EXISTING RAILROAD SPUR
- FORMER RAILROAD SPUR
- CHAIN-LINK FENCE
- WROUGHT-IRON FENCE
- EARTHEN DRAINAGE DITCH
- STORMWATER DROP INLET
- 48.01 GROUNDWATER ELEVATION (FEET)
- ~ GROUNDWATER CONTOUR (FEET)
- GROUNDWATER FLOW DIRECTION

GROUNDWATER GRADIENT: 0.0016 FEET PER FOOT (FT/FT) SOUTH-SOUTHWEST

**ABBREVIATIONS:**

- "IHW" REPRESENTS INDUSTRIAL AND HAZARDOUS WASTE
- "SWR" REPRESENTS SOLID WASTE REGISTRATION
- "VCP" REPRESENTS VOLUNTARY CLEANUP PROGRAM
- "UPRR" REPRESENTS UNION PACIFIC RAILROAD

**NOTES:**

1. THE ORIGINAL VERSION OF THIS DRAWING IS IN COLOR. BLACK AND WHITE COPIES MAY NOT ACCURATELY DEPICT CERTAIN INFORMATION.
2. THIS DRAWING HAS BEEN PREPARED UNDER THE SUPERVISION OF A PROFESSIONAL ENGINEER OR GEOSCIENTIST. DO NOT ALTER THIS DOCUMENT IN ANY WAY WITHOUT THE WRITTEN CONSENT OF SKA CONSULTING, L.P.

APPROXIMATE SCALE: 1"=80'

11/30/23

**SKA CONSULTING, L.P.**  
1888 STEBBINS DRIVE, SUITE 100  
HOUSTON, TX 77043  
Texas Registered Engineering Firm F-005009  
Texas Registered Geoscience Firm 50011

**FIGURE C.6A**

**GROUNDWATER GRADIENT MAP**  
(JUNE 6, 2022)

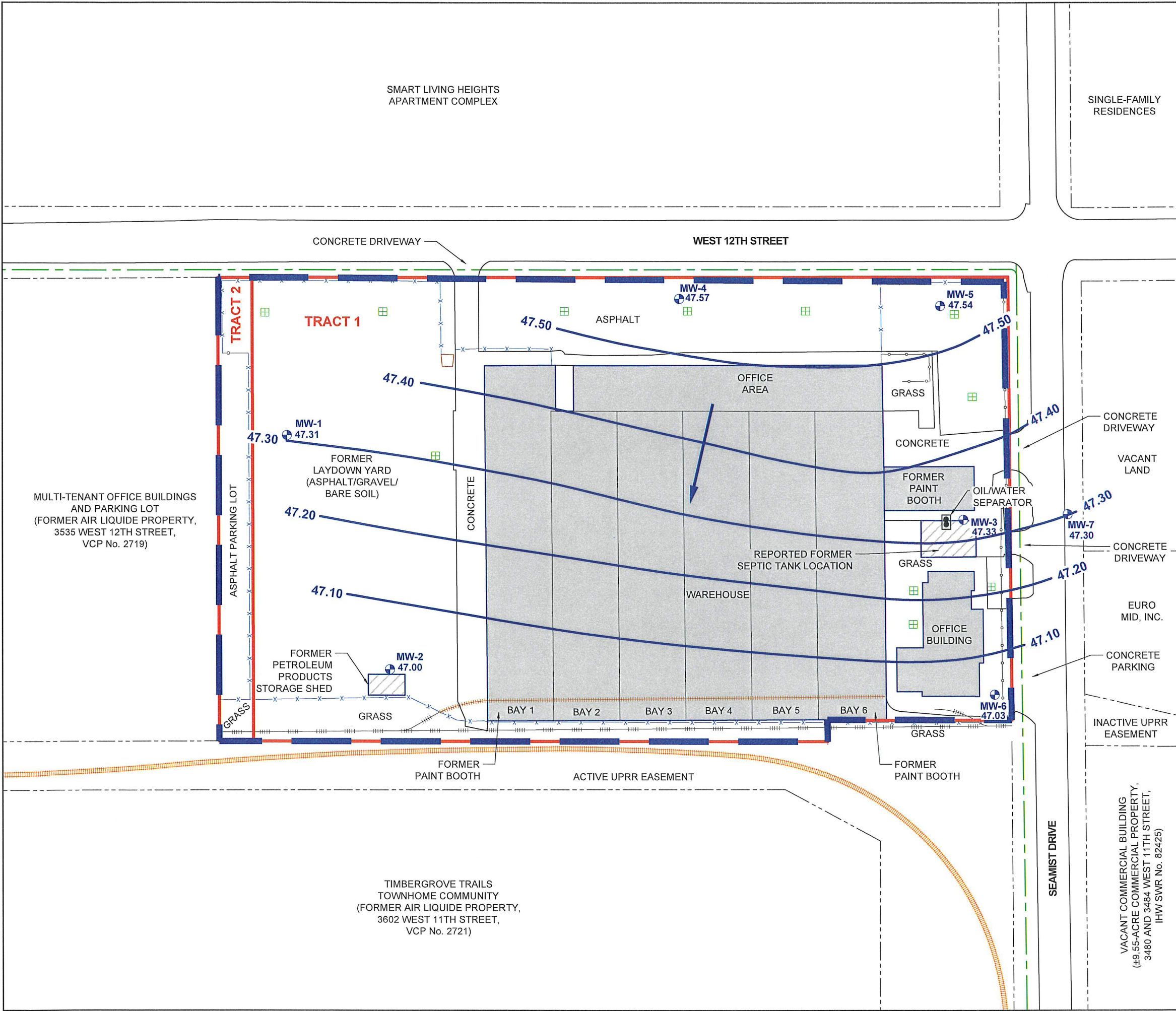
MUNICIPAL SETTING DESIGNATION APPLICATION  
±5.745-ACRE COMMERCIAL PROPERTY  
3511 WEST 12TH STREET  
HOUSTON, HARRIS COUNTY, TEXAS 77008  
IHW SWR No. 38591

DATE: NOVEMBER 2023	JOB NO: 17021-0004	SCALE: AS SHOWN
1 FIRST REVISION	DRAWN BY: CLK	
2 SECOND REVISION	CHECKED BY: CRS	
3 THIRD REVISION	APPROVED BY: DRM	









**LEGEND**

- SUBJECT PROPERTY BOUNDARY
- DESIGNATED PROPERTY BOUNDARY
- - - - - LOT BOUNDARY
- ON-SITE BUILDING
- CANOPY
- RAILROAD TRACK
- EXISTING RAILROAD SPUR
- FORMER RAILROAD SPUR
- CHAIN-LINK FENCE
- WROUGHT-IRON FENCE
- EARTHEN DRAINAGE DITCH
- STORMWATER DROP INLET
- 47.54 GROUNDWATER ELEVATION (FEET)
- ~ GROUNDWATER CONTOUR (FEET)
- GROUNDWATER FLOW DIRECTION


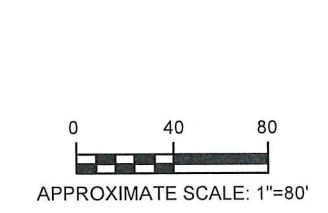
GROUNDWATER GRADIENT: 0.0015 FEET PER FOOT (FT/FT) SOUTH-SOUTHWEST

**ABBREVIATIONS:**

- "IHW" REPRESENTS INDUSTRIAL AND HAZARDOUS WASTE
- "SWR" REPRESENTS SOLID WASTE REGISTRATION
- "VCP" REPRESENTS VOLUNTARY CLEANUP PROGRAM
- "UPRR" REPRESENTS UNION PACIFIC RAILROAD

**NOTES:**

1. THE ORIGINAL VERSION OF THIS DRAWING IS IN COLOR. BLACK AND WHITE COPIES MAY NOT ACCURATELY DEPICT CERTAIN INFORMATION.
2. THIS DRAWING HAS BEEN PREPARED UNDER THE SUPERVISION OF A PROFESSIONAL ENGINEER OR GEOSCIENTIST. DO NOT ALTER THIS DOCUMENT IN ANY WAY WITHOUT THE WRITTEN CONSENT OF SKA CONSULTING, L.P.



**ska** SKA CONSULTING, L.P.  
 1888 STEBBINS DRIVE, SUITE 100  
 HOUSTON, TX 77043  
 Texas Registered Engineering Firm F-005009  
 Texas Registered Geoscience Firm 50011

**GROUNDWATER GRADIENT MAP  
 (DECEMBER 12, 2022)**

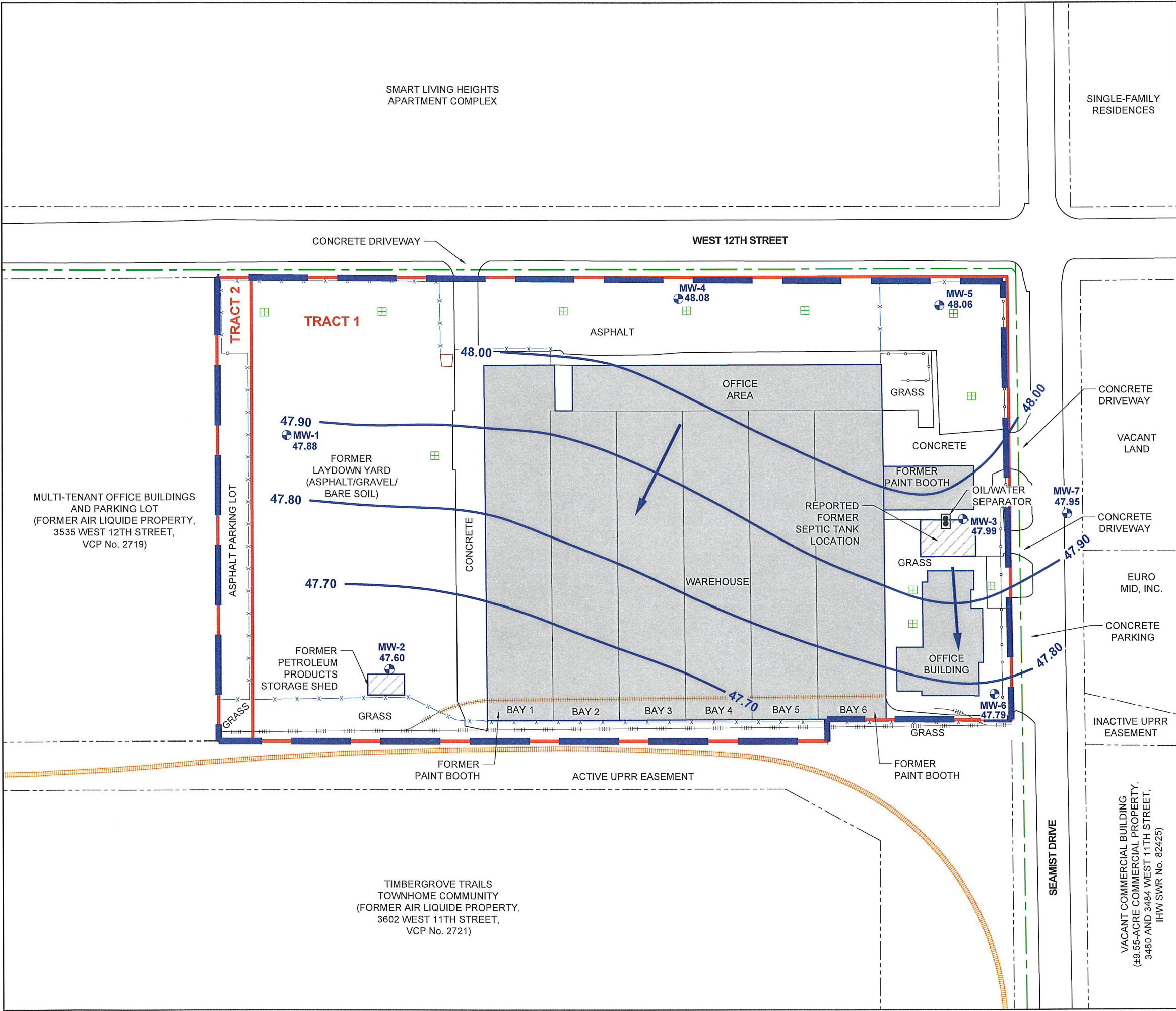
FIGURE  
**C.6C**

MUNICIPAL SETTING DESIGNATION APPLICATION  
 ±5.745-ACRE COMMERCIAL PROPERTY  
 3511 WEST 12TH STREET  
 HOUSTON, HARRIS COUNTY, TEXAS 77008  
 IHW SWR No. 38591

DATE: NOVEMBER 2023	JOB NO: 17021-0004	SCALE: AS SHOWN
1 FIRST REVISION	DRAWN BY: CLK	
2 SECOND REVISION	CHECKED BY: CRS	
3 THIRD REVISION	APPROVED BY: DRM	







**LEGEND**

- SUBJECT PROPERTY BOUNDARY
- DESIGNATED PROPERTY BOUNDARY
- - - - LOT BOUNDARY
- ON-SITE BUILDING
- CANOPY
- RAILROAD TRACK
- EXISTING RAILROAD SPUR
- FORMER RAILROAD SPUR
- CHAIN-LINK FENCE
- WROUGHT-IRON FENCE
- EARTHEN DRAINAGE DITCH
- STORMWATER DROP INLET
- 48.01 GROUNDWATER ELEVATION (FEET)
- ~ GROUNDWATER CONTOUR (FEET)
- GROUNDWATER FLOW DIRECTION

GROUNDWATER GRADIENT: 0.0012 FEET PER FOOT (FT/FT) SOUTH-SOUTHWEST

**ABBREVIATIONS:**

- "IHW" REPRESENTS INDUSTRIAL AND HAZARDOUS WASTE
- "SWR" REPRESENTS SOLID WASTE REGISTRATION
- "VCP" REPRESENTS VOLUNTARY CLEANUP PROGRAM
- "UPRR" REPRESENTS UNION PACIFIC RAILROAD

**NOTES:**

1. THE ORIGINAL VERSION OF THIS DRAWING IS IN COLOR. BLACK AND WHITE COPIES MAY NOT ACCURATELY DEPICT CERTAIN INFORMATION.
2. THIS DRAWING HAS BEEN PREPARED UNDER THE SUPERVISION OF A PROFESSIONAL ENGINEER OR GEOSCIENTIST. DO NOT ALTER THIS DOCUMENT IN ANY WAY WITHOUT THE WRITTEN CONSENT OF SKA CONSULTING, L.P.

APPROXIMATE SCALE: 1"=80'

11/30/23

**SKA CONSULTING, L.P.**  
1888 STEBBINS DRIVE, SUITE 100  
HOUSTON, TX 77043  
Texas Registered Engineering Firm F-005009  
Texas Registered Geoscience Firm 50011

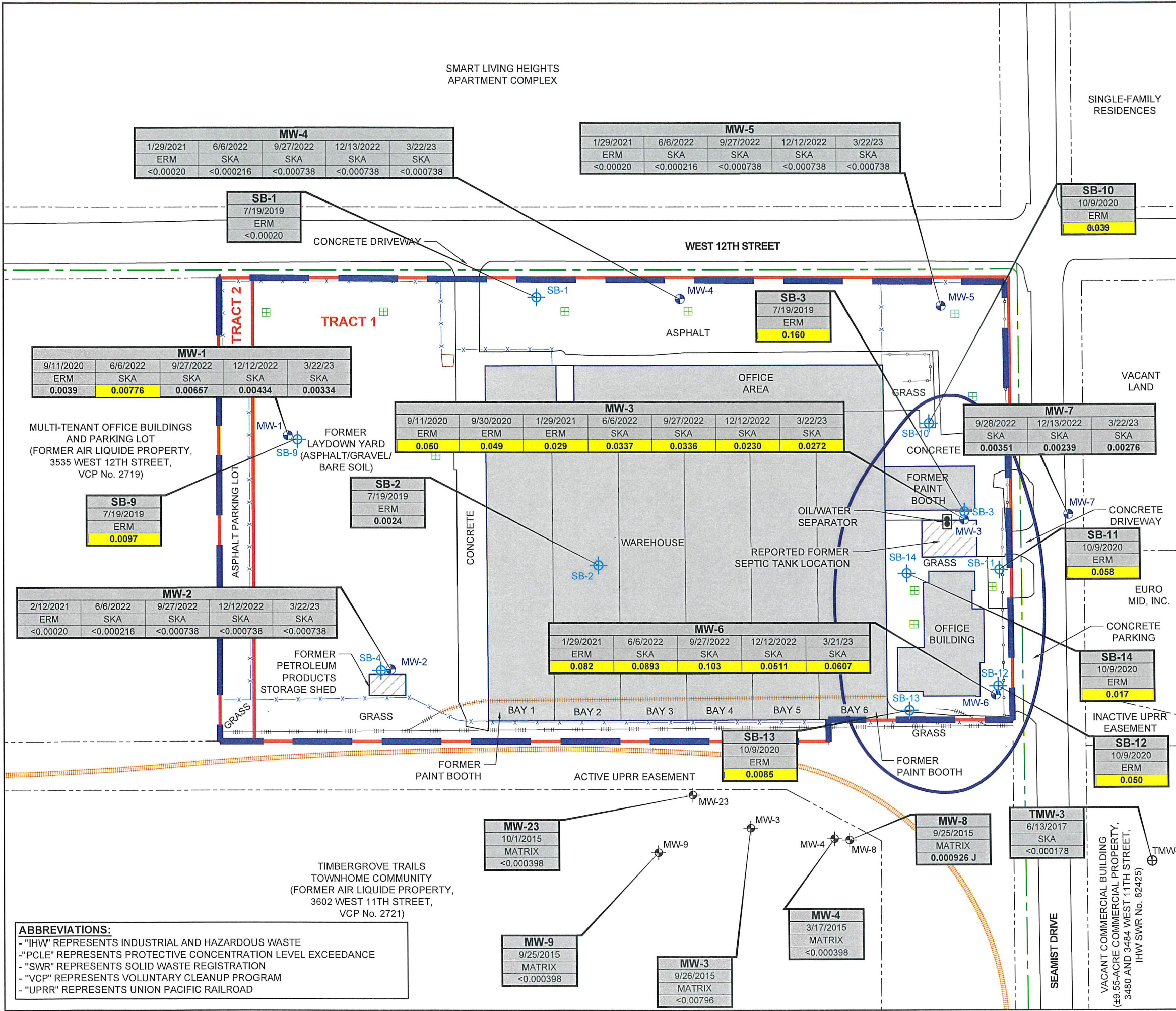
**FIGURE C.6D**

**GROUNDWATER GRADIENT MAP (MARCH 21, 2023)**

MUNICIPAL SETTING DESIGNATION APPLICATION  
±5.745-ACRE COMMERCIAL PROPERTY  
3511 WEST 12TH STREET  
HOUSTON, HARRIS COUNTY, TEXAS 77008  
IHW SWR No. 38591

DATE: NOVEMBER 2023	JOB NO: 17021-0004	SCALE: AS SHOWN
1 FIRST REVISION	DRAWN BY: CLK	
2 SECOND REVISION	CHECKED BY: CRS	
3 THIRD REVISION	APPROVED BY: DRM	





**LEGEND**

- SUBJECT PROPERTY BOUNDARY
- DESIGNATED PROPERTY BOUNDARY
- LOT BOUNDARY
- ON-SITE BUILDING
- CANOPY
- RAILROAD TRACK
- EXISTING RAILROAD SPUR
- FORMER RAILROAD SPUR
- CHAIN-LINK FENCE
- WROUGHT-IRON FENCE
- EARTHEN DRAINAGE DITCH
- STORMWATER DROP INLET
- PERMANENT MONITORING WELL LOCATION
- FORMER TEMPORARY MONITORING WELL LOCATION
- FORMER AIR LIQUIDE PROPERTY (VCP No. 2721) MONITORING WELL LOCATION
- FORMER ±9.55-ACRE COMMERCIAL PROPERTY TEMPORARY MONITORING WELL LOCATION
- 1,1-DICHLOROETHENE PCLE ZONE

SAMPLE ID	GROUNDWATER CONCENTRATION (mg/L)
SAMPLE DATE	
SAMPLER	
1,1-DICHLOROETHENE	

- NOTES:**
- THE ORIGINAL VERSION OF THIS DRAWING IS IN COLOR. BLACK AND WHITE COPIES MAY NOT ACCURATELY DEPICT CERTAIN INFORMATION.
  - THIS DRAWING HAS BEEN PREPARED UNDER THE SUPERVISION OF A PROFESSIONAL ENGINEER OR GEOSCIENTIST. DO NOT ALTER THIS DOCUMENT IN ANY WAY WITHOUT THE WRITTEN CONSENT OF SKA CONSULTING, L.P.
  - "mg/L" REPRESENTS MILLIGRAMS PER LITER.
  - "\*" INDICATES THE ANALYTE WAS NOT DETECTED AT OR ABOVE THE SPECIFIED LABORATORY SAMPLE DETECTION LIMIT (SDL).
  - CONCENTRATIONS IN BOLD MEET OR EXCEED THE LABORATORY SDL.
  - "J" INDICATES THE CONCENTRATION IS AN ESTIMATED VALUE.
  - CONCENTRATIONS HIGHLIGHTED YELLOW EXCEED THEIR APPLICABLE RESIDENTIAL ASSESSMENT LEVEL (RAL).

0 40 80  
APPROXIMATE SCALE: 1"=80'

STATE OF TEXAS  
Darrell R. Maudlin  
Geology  
10023  
PROFESSIONAL & GEOSCIENTIST

**ska** SKA CONSULTING, L.P.  
1888 STEBBINS DRIVE, SUITE 100  
HOUSTON, TX 77043  
Texas Registered Engineering Firm F-005009  
Texas Registered Geoscience Firm 50011

**GROUNDWATER COC CONCENTRATION MAP (1,1-DICHLOROETHENE)** FIGURE C.7

MUNICIPAL SETTING DESIGNATION APPLICATION  
±5.745-ACRE COMMERCIAL PROPERTY  
3511 WEST 12TH STREET  
HOUSTON, HARRIS COUNTY, TEXAS 77008  
IHW SWR No. 38591

DATE: NOVEMBER 2023	JOB NO: 17021-0004	SCALE: AS SHOWN
1 FIRST REVISION	DRAWN BY: CLK	
2 SECOND REVISION	CHECKED BY: CRS	
3 THIRD REVISION	APPROVED BY: DRM	



## Appendix D – COCs in Designated Groundwater

---

A summary of the COCs currently present in the groundwater of the designated property follows. Maps showing the current concentrations of COCs in the shallow GWBU are provided in **Appendix C**, and summary tables of all groundwater sampling and analysis results obtained for the designated property are provided as **Table G.2** in **Appendix G**.

### Ingestion PCLE Zones in Designated Groundwater

COCs detected in the uppermost GWBU on the designated property include the following:

- Volatile organic compounds (VOCs) – specifically, acetone, benzene, chloroform, 1,1-DCA, 1,1-DCE, cis-1,2-dichloroethene (cis-1,2-DCE), ethylbenzene, methylcyclohexane, methyl tert-butyl ether (MTBE), trichloroethene (TCE), vinyl chloride, m,p-xylene, and total xylenes
- Semi-volatile organic compounds (SVOCs) – specifically, acetophenone, anthracene, benzo(a)pyrene, 1,1'-biphenyl, bis(2-ethylhexyl)phthalate, caprolactam, dibenzofuran, diethyl phthalate, di-n-butyl phthalate, di-n-octyl phthalate, fluoranthene, fluorene, 2-methylnaphthalene, naphthalene, phenanthrene, phenol, and pyrene

The only COC concentration detected in the uppermost GWBU at the designated property exceeding its TRRP Tier 1 Residential <sup>GW</sup>GW<sub>ing</sub> PCL was 1,1-DCE.

Further discussions regarding the TRRP groundwater ingestion PCLE zone follow. The locations of the groundwater PCLE zone are shown in **Figure C.7** in **Appendix C**.

#### 1,1-DCE PCLE Zone

The 1,1-DCE PCLE zone in the uppermost GWBU encompasses monitoring wells MW-3 and MW-6 only. The maximum concentration of 1,1-DCE identified in groundwater on the designated property was detected in a groundwater sample collected from monitoring well SB-3\_GW in July 2019, which exhibited a 1,1-DCE concentration of 0.160 milligrams per liter (mg/L), exceeding its TRRP Tier 1 Residential <sup>GW</sup>GW<sub>ing</sub> PCL of 0.007 mg/L. The 1,1-DCE PCLE zone encompasses approximately 40,000 square feet.

Due to elevated 1,1-DCE concentrations in groundwater, SKA collected a sub-slab vapor sample within the on-site office building on the southwest portion of Tract 1 of the designated property. The laboratory analytical results revealed that chlorinated volatiles in groundwater do not pose a significant risk for vapor intrusion at the designated property. The vapor sample locations are shown in **Figure C.5**, and the details of the vapor intrusion assessment were presented in an Affected Property Assessment Report (APAR) submitted to the TCEQ in July 2023.

### COC Chemical Properties

The chlorinated solvent, 1,1-DCE, detected in the uppermost GWBU at the designated property, is based on the ethene molecular structure (two doubled-bounded carbon atoms). The 1,1-DCE is present in the groundwater in the dissolved phase, and no direct evidence of non-aqueous phase liquid (NAPL) has been observed or detected. Indeed, due to its high density, chlorinated solvent NAPL is considered a dense non-aqueous phase liquid (DNAPL). Typically, dissolved-phase COCs preferentially migrate with groundwater flow. However, DNAPL-phase COCs tend

to migrate vertically and “sink” in GWBUs and can migrate along the dip of geologic contacts, possibly counter to groundwater flow. The monitoring wells installed at the designated property fully penetrate the shallow GWBU, but DNAPL has not been observed in any of the monitoring wells located at the designated property.

#### **Non-Ingestion PCLE Zone in Designated Groundwater**

As previously discussed, the only COC detected in the shallow GWBU that currently exceeds its applicable TRRP Tier 1 Residential <sup>GW</sup>GW<sub>ing</sub> PCLs is 1,1-DCE. This COC does not exceed its applicable TRRP non-ingestion groundwater PCL (i.e., TRRP Tier 1 Residential inhalation of volatiles from groundwater [<sup>Air</sup>GW<sub>inh-v</sub>] PCL for a 0.5-acre source area), as discussed below.

- No detectable concentrations of 1,1-DCE identified in groundwater at the designated property exceed its applicable non-ingestion PCL of 1,700 mg/L. As such, a 1,1-DCE non-ingestion PCLE zone has not been identified on the designated property.

## Appendix E – Summary of Soil and Groundwater Data

---

This appendix summarizes the results of the affected property assessment conducted at the designated property.

### Summary of Soil Analytical Results

Between July 2019 and September 2022, a total of nine soil borings (SB-5, SB-6, SB-7, and SB-15 through SB-20) and three temporary monitoring wells (SB-2, SB-3, and SB-4) were installed as part of soil assessment activities at the designated property.

A total of 14 soil samples have been collected from the designated property and analyzed in the testing laboratory for various COCs, including VOCs, SVOCs, total petroleum hydrocarbons (TPH), TPH speciation, Resource Conservation and Recovery Act (RCRA) 8 metals, and/or polychlorinated biphenyls (PCBs). The results of soil assessment activities indicated a 2-methylnaphthalene concentration in temporary monitoring well soil sample SB-2 (12-13 ft-bgs) and TPH concentrations in the C<sub>12</sub> to C<sub>28</sub> and/or C<sub>28</sub> to C<sub>35</sub> carbon ranges in soil samples SB-17 (5.5-6.5 ft-bgs), SB-17 (9-10 ft-bgs), and SB-20 (1-2 ft-bgs) exceeding their applicable TRRP Tier 1 Residential soil-to-groundwater ingestion (<sup>GW</sup>Soil<sub>ing</sub>) PCLs. Slightly elevated lead concentrations were also identified in soil borings SB-4 (7-8 ft-bgs) and SB-20 (1-2 ft-bgs), exceeding the TRRP Texas-Specific Soil Background Concentration (i.e., its critical TRRP residential PCL) of 15 milligrams per kilogram (mg/kg).

Per TCEQ RG-366/TRRP-22, dated April 2013, SKA determined site-specific TRRP Tier 3 Residential <sup>GW</sup>Soil<sub>ing</sub> PCLs for lead and 2-methylnaphthalene to ensure concentrations of the COCs were protective of groundwater. The Tier 3 PCLs are based on the Synthetic Precipitation Leaching Procedure (SPLP) laboratory testing results. Based on the SPLP results, the TRRP Tier 3 Residential <sup>GW</sup>Soil<sub>ing</sub> PCLs for lead and 2-methylnaphthalene were determined to be 40.9 mg/kg and 26 mg/kg, respectively, and are used as the residential assessment levels (RALs) for lead and 2-methylnaphthalene in surface and subsurface soils at the designated property. None of the detected lead and 2-methylnaphthalene concentrations in soil exceed their applicable RALs.

For the TPH C<sub>12</sub> to C<sub>28</sub> and/or C<sub>28</sub> to C<sub>35</sub> carbon ranges exceeding their applicable TRRP Tier 1 Residential <sup>GW</sup>Soil<sub>ing</sub> PCLs, SKA calculated site-specific TRRP Tier 1 Residential TPH-mixture (TPH<sub>Mix</sub>) PCLs for soils at the designated property. The TRRP Tier 1 Residential TPH<sub>Mix</sub> Soil PCLs were calculated based on TPH speciation (TX Method 1006) data for soil sample SB-17 (9-10 ft-bgs) using the TCEQ TRRP Tier 1 TPH PCL Calculator (Version 3.0, dated February 2020). Based on the TPH speciation data, the specific TPH mixtures detected in soil at the subject property are protective of groundwater; therefore, a TPH<sub>mix</sub> <sup>GW</sup>Soil<sub>ing</sub> PCL was not calculated. Consequently, the RAL for total TPH in surface soil is based on the TRRP combined soil ingestion, dermal contact, inhalation of volatiles and particulates, and ingestion of aboveground and below-ground vegetables (<sup>Tot</sup>Soil<sub>Comb</sub>) surface soil pathway PCL, which was calculated to be 10,800 mg/kg. The detected total TPH concentrations in surface soil are well below its applicable site-specific RAL of 10,800 mg/kg. Moreover, the RAL for total TPH in subsurface soil is based on the TRRP soil vapor inhalation (<sup>Air</sup>Soil<sub>Inh-v</sub>) pathway PCL, which was calculated to be 30,300 mg/kg. Based on all detected surface soil TPH concentrations being below the site-specific RALs without an MSD in place, no subsurface soil samples were collected and analyzed from the subject property.

A summary of maximum COC concentrations identified in soil on the designated property compared to both their TRRP Tier 1 <sup>GW</sup>Soil<sub>Ing</sub> and <sup>Tot</sup>Soil<sub>Comb</sub> PCLs, as well as the Tier 3 Residential <sup>GW</sup>Soil<sub>Ing</sub> PCLs for lead and 2-methylnaphthalene, and the TPH<sub>Mix</sub> PCLs, is included in **Table E.1**.

### **Summary of Groundwater Analytical Results**

Between July 2019 and January 2023, a total of ten temporary monitoring wells (SB-1 through SB-4 and SB-9 through SB-14), six on-site permanent monitoring wells (MW-1 through MW-6), and one off-site permanent monitoring well (MW-7) were installed as part of groundwater assessment activities for the designated property.

Multiple groundwater monitoring events have been conducted for the designated property between July 2019 and March 2023, and the groundwater samples have been analyzed in the testing laboratory for various COCs, including VOCs, SVOCs, TPH, and lead. Elevated 1,1-DCE concentrations were initially identified in 2019 in temporary monitoring wells SB-3 and SB-9 installed on the southeast and west portions of the subject property. These temporary monitoring wells were later replaced with permanent monitoring wells. The results of subsequent groundwater assessment activities performed on the designated property in March 2023 indicate that 1,1-DCE only exceeds its applicable TRRP Tier 1 Residential <sup>GW</sup>GW<sub>Ing</sub> PCL in permanent monitoring wells MW-3 and MW-6. Indeed, the elevated 1,1-DCE groundwater plume encompasses monitoring wells MW-3 and MW-6 only, located adjacent to and hydrogeologically downgradient of a sole on-site oil/water separator on the east portion of the designated property.

A summary of maximum COC concentrations identified in groundwater on the designated property compared to both their <sup>GW</sup>GW<sub>Ing</sub> and <sup>Air</sup>GW<sub>Inh-v</sub> PCLs is included in **Table E.2**.

**TABLE E.1  
SUMMARY OF MAXIMUM SOIL CONCENTRATIONS  
CITY OF HOUSTON MUNICIPAL SETTING DESIGNATION APPLICATION  
±5.745-ACRE COMMERCIAL PROPERTY  
3511 WEST 12TH STREET  
HOUSTON, HARRIS COUNTY, TEXAS 77008  
IHW SWR NO. 38591**

CHEMICALS OF CONCERN	MAXIMUM SOIL CONCENTRATION				CRITICAL TRRP TIER 1 RESIDENTIAL SOIL PCLs	
	Sample Name	Sample Depth (ft-bgs)	Sample Date	Detected Concentration (mg/kg)	Ingestion PCL (Without MSD)	Non-Ingestion PCL (With MSD)
					<sup>GW</sup> Soil <sub>ing</sub> (mg/kg)	<sup>Tot</sup> Soil <sub>comb</sub> (mg/kg)
Acenaphthene	SB-2	12-13	7/18/2019	24	240	3,000
Acenaphthylene	SB-2	12-13	7/18/2019	70	410	3,800
Acetone (2-propanone)	DUP-01 (SB-2)	7-8	7/17/2019	0.061	43	66000
Anthracene	SB-2	12-13	7/18/2019	1.8	6,900	18,000
Arsenic	SB-20	1-2	9/26/2022	3.33 J	5.0	24
Barium	SB-19	1-2	9/26/2022	154	440	8,100
Benz(a)anthracene	SB-4	7-8	7/18/2019	2.3	130	41
Benzene	SB-17	5.5-6.5	9/26/2022	0.0123	0.026	120
Benzo(a)pyrene	SB-4	7-8	7/18/2019	2.9	7.6	4.1
Benzo(b)fluoranthene	SB-4	7-8	7/18/2019	3.9	440	42
Benzo(g,h,i)perylene	SB-4	7-8	7/18/2019	1.9	46,000	1,800
Benzo(k)fluoranthene	SB-4	7-8	7/18/2019	1.4	4,500	420
1,1-Biphenyl	SB-2	12-13	7/18/2019	2.1	2,500	12,000
Bis (2-ethyl-hexyl) phthalate	SB-2	7-8	7/17/2019	0.22	160	43
n-Butylbenzene	SB-17	5.5-6.5	9/26/2022	0.0393	150	3,300
sec-Butylbenzene	SB-17	5.5-6.5	9/26/2022	0.0339	85	3,300
Cadmium	SB-4	7-8	7/18/2019	0.324 J	1.5	52
Carbazole	SB-4	7-8	7/18/2019	0.43	4.6	230
Carbon disulfide	SB-4	7-8	7/18/2019	0.016	14	4,600
Chromium	SB-17	5.5-6.5	9/26/2022	22.9	2,400	33,000
Chrysene	SB-4	7-8	7/18/2019	2.3	11,000	4,100
Cyclohexane	SB-2	12-13	7/18/2019	0.18	5,900	75,000
Dibenz(a,h)anthracene	SB-4	7-8	7/18/2019	0.5	15	4.0
Dibenzofuran	SB-2	12-13	7/18/2019	1.5	33	270
1,1-Dichloroethane	SB-17	5.5-6.5	9/26/2022	0.00951	18	11,000
1,1-Dichloroethene	SB-17	5.5-6.5	9/26/2022	0.0428	0.050	2,300
Di-n-butyl phthalate	SB-7	1-2	7/17/2019	0.0048 J	3,300	6,200
Di-n-octyl phthalate	SB-4	7-8	7/18/2019	0.12	810,000	640
Ethyl benzene	SB-17	5.5-6.5	9/26/2022	0.481	7.6	6,400
Fluoranthene	SB-4	7-8	7/18/2019	5.9	1,900	2,300
Fluorene	SB-4	7-8	7/18/2019	0.56	300	2,300
Hexachlorobenzene	SB-5	11-12	7/19/2019	0.0082	1.1	1.1
Indeno(1,2,3-cd)pyrene	SB-4	7-8	7/18/2019	2.0	1,300	42
Isopropylbenzene	SB-2	12-13	7/18/2019	0.071	350	4,300
p-Isopropyltoluene	SB-17	5.5-6.5	9/26/2022	0.0509	230	8,200
Lead	SB-4	7-8	7/18/2019	40.9	3.0	500
SPLP Lead	SFI-SB-2*	7-8	9/30/2020	0.00339 J	--	--
Mercury	SB-20	1-2	9/26/2022	0.0601	2.1	8.3
Methyl cyclohexane	SB-2	12-13	7/18/2019	3.6	16,000	41,000
Methyl ethyl ketone (2-butanone)	SB-17	5.5-6.5	9/26/2022	0.0102 J	29	40,000
2-Methylnaphthalene	SB-2	12-13	7/18/2019	26	17	250
SPLP 2-Methylnaphthalene	SB-15*	12-13	10/9/2020	0.023	--	--
Naphthalene	SB-2	12-13	7/18/2019	5.6	31	220
Phenanthrene	SB-4	7-8	7/18/2019	3.7	420	1,700
Polychlorinated biphenyls (PCBs)	SB-20	1-2	9/26/2022	0.0312 J	11	1.1
n-Propylbenzene	SB-17	5.5-6.5	9/26/2022	0.113	45	2,200
Pyrene	SB-2	12-13	7/18/2019	6.2	1,100	1,700
Selenium	SB-16	3-4	9/26/2022	0.649 J	2.3	310
Silver	SB-4	7-8	7/18/2019	0.0466 J	0.48	97
Total TPH (C <sub>6</sub> -C <sub>35</sub> )	SB-20	1-2	9/26/2022	1,880	--	--
1,2,4-Trimethylbenzene	SB-17	5.5-6.5	9/26/2022	2.47	33	1,600
1,3,5-Trimethylbenzene	SB-17	5.5-6.5	9/26/2022	0.0150	36	1,500
Vinyl chloride	SB-17	5.5-6.5	9/26/2022	0.00391 J	0.022	3.7
m,p-Xylene	SB-2	12-13	7/18/2019	7.3	110	8,900
o-Xylene	SB-4	7-8	7/18/2019	0.0020 J	71	48,000
Total Xylenes	SB-2	12-13	7/18/2019	7.3	120	6,000

**NOTES:**

"--" indicates not applicable.

"ft-bgs" represents feet below ground surface.

"mg/kg" represents milligrams per kilogram.

"IHW" represents Industrial Hazardous Waste

"SWR" represents Solid Waste Registration.

"TCEQ" represents Texas Commission on Environmental Quality.

"TRRP" represents Texas Risk Reduction Program.

"PCL" represents Protective Concentration Level.

Only analytes with at least one sample with a concentration above the laboratory Sample Detection Limit (SDL) shown on this table.

"J" Indicates that the target analyte was positively identified above the SDL but below the Method Quantitation Limit (MQL).

Concentrations highlighted yellow exceed the critical TRRP Tier 1 Residential Soil PCL (ingestion PCL) without an MSD in place but do not exceed the critical TRRP Tier 1 Residential Soil PCL (non-ingestion PCL) with an MSD in place.

Concentrations highlighted pink exceed the critical TRRP Tier 1 Residential Soil PCL (non-ingestion PCL) with an MSD in place.

TCEQ TRRP Tier 1 Residential Soil PCLs (30 Texas Administrative Code [TAC] 350) Table 1: Tier 1 Residential Soil PCLs, dated May 10, 2023.

" SFI-SB-2\* " indicates sample SFI-SB-2 (7-8 ft-bgs) was collected from the same location and sample interval as SB-4 (7-8 ft-bgs).

" SB-15\* " indicates sample SB-15 (12-13 ft-bgs) was collected from the same location and sample interval as SB-2 (12-13 ft-bgs).

**TABLE E.2**  
**SUMMARY OF MAXIMUM GROUNDWATER CONCENTRATIONS**  
**CITY OF HOUSTON MUNICIPAL SETTING DESIGNATION APPLICATION**  
**±5.745-ACRE COMMERCIAL PROPERTY**  
**3511 WEST 12TH STREET**  
**HOUSTON, HARRIS COUNTY, TEXAS 77008**  
**IHW SWR NO. 38591**

CHEMICALS OF CONCERN	MAXIMUM GROUNDWATER CONCENTRATION			CRITICAL TRRP TIER 1 RESIDENTIAL GROUNDWATER PCLs	
	Sample Name	Sample Date	Detected Concentration (mg/L)	Ingestion PCL (Without MSD)	Non-Ingestion PCL (With MSD)
				<sup>GW</sup> GW <sub>ing</sub> (mg/L)	<sup>Air</sup> GW <sub>inh-V</sub> (mg/L)
Acetone	MW-1	3/22/2023	0.00737 J	22	1,000,000
Acetophenone	SB-9_GW	7/19/2019	0.00012 J	2.4	--
Anthracene	DUP-01 (SB-2_GW)	7/19/2019	0.000023 J	7.3	--
Benzene	SB-9_GW	7/19/2019	0.00058 J	0.0050	180
Benzo(a)pyrene	SB-3_GW	7/19/2019	0.000038 J	0.0002	29
1,1' -Biphenyl	SB-2_GW	7/19/2019	0.000087 J	12	--
Bis(2-ethylhexyl)phthalate	SB-3_GW	7/19/2019	0.00026 J	0.006	--
Caprolactam	SB-9_GW	7/19/2019	0.00068	12	--
Chloroform	SB-3_GW	7/19/2019	0.00047 J	0.24	20
Dibenzofuran	DUP-01 (SB-2_GW)	7/19/2019	0.00011	0.098	--
1,1-Dichloroethane	MW-6	9/27/2022	0.0168	4.9	43,000
1,1-Dichloroethene	SB-3_GW	7/19/2019	0.160	0.0070	1,700
cis-1,2-Dichloroethene	SB-9_GW	7/19/2019	0.0025	0.070	1,200
Diethyl phthalate	SB-9_GW	7/19/2019	0.0053	20	--
Di-n-butyl phthalate	SB-9_GW	7/19/2019	0.00026 J	2.4	--
Di-n-octyl phthalate	SB-9_GW	7/19/2019	0.00032 J	0.24	--
Ethylbenzene	SB-2_GW	7/19/2019	0.00044	0.70	30,000
Fluoranthene	SB-3_GW	7/19/2019	0.000056 J	0.98	--
Fluorene	SB-2_GW	7/19/2019	0.000048 J	0.98	--
Methylcyclohexane	SB-2_GW	7/19/2019	0.0037	120	1,400
2-Methylnaphthalene	DUP-01 (SB-2_GW)	7/19/2019	0.0023	0.098	--
Methyl tert-butyl ether	MW-3	9/27/2022	0.00793	0.24	4,000
Naphthalene	DUP-01 (SB-2_GW)	7/19/2019	0.0017	0.49	320
Phenanthrene	SB-2_GW	7/19/2019	0.000048 J	0.73	--
Phenol	SB-9_GW	7/19/2019	0.00032 J	7.3	160,000
Pyrene	SB-3_GW	7/19/2019	0.000049 J	0.73	--
Trichloroethene	SB-3_GW	7/19/2019	0.00089 J	0.0050	24
Vinyl chloride	SB-9_GW	7/19/2019	0.0015	0.0020	3.8
m,p-Xylene	SB-2_GW	7/19/2019	0.0019 J	10	9,400
Total Xylenes	SB-2_GW	7/19/2019	0.0019	10	10,000

**NOTES:**

--" indicates not applicable.

"mg/L" represents milligrams per liter.

"IHW" represents Industrial Hazardous Waste

"SWR" represents Solid Waste Registration.

"TCEQ" represents Texas Commission on Environmental Quality.

"TRRP" represents Texas Risk Reduction Program.

"PCL" represents Protective Concentration Level.

Only analytes with at least one sample with a concentration above the laboratory Sample Detection Limit (SDL) shown on this table.

"J" Indicates that the target analyte was positively identified above the SDL but below the Method Quantitation Limit (MQL).

Concentrations highlighted yellow exceed the critical TRRP Tier 1 Residential Groundwater PCL (ingestion PCL) without an MSD in place but do not exceed the critical TRRP Tier 1 Residential Groundwater PCL (non-ingestion PCL) with an MSD in place.

Concentrations highlighted pink exceed the critical TRRP Tier 1 Residential Groundwater PCL (non-ingestion PCL) with an MSD in place.

TCEQ TRRP Tier 1 Residential Groundwater PCLs (30 Texas Administrative Code [TAC] 350) Table 3: Tier 1 Residential and Commercial/Industrial Groundwater PCLs, dated May 10, 2023.

## Appendix F – Off-Site Impacted Property Owners

---

COCs in groundwater at the designated property may have migrated to the off-site properties listed in **Table F.1** at concentrations exceeding their applicable TRRP Tier 1 Residential <sup>GW</sup>GW<sub>ing</sub> PCLs. Notifications have been sent to the owner of each listed property in accordance with 30 Texas Administrative Code (TAC) §350.55.



**TABLE F.1**  
**OFF-SITE PROPERTY OWNER NOTIFICATIONS**  
**CITY OF HOUSTON MUNICIPAL SETTINGS DESIGNATION APPLICATION**  
**±5.745-ACRE COMMERCIAL PROPERTY**  
**3511 WEST 12TH STREET**  
**HOUSTON, HARRIS COUNTY, TEXAS 77008**  
**IHW SWR NO. 38591**

HCAD ID	Property Address	Owner Name	Property Owner Address	City	State	Zip Code
0440820000650	0 HEMPSTEAD ROAD	SOUTHERN PACIFIC RAILROAD COMPANY	1400 DOUGLAS STREET STOP 1640	OMAHA	NEBRASKA	68179-1001
0440820000475	0 WEST 11TH STREET	UNION PACIFIC RAILROAD COMPANY	1400 DOUGLAS STREET STOP 1640	OMAHA	NEBRASKA	68179-1001

**Notes:**

"IHW" represents Industrial Hazardous Waste

"SWR" represents Solid Waste Registration.

"HCAD" represents Harris County Appraisal District.

"ROW" represents right-of-way.

The information presented in the table above was obtained from the publicly-available HCAD Parcel Viewer ([arcweb.hcad.org/parcelviewer/](http://arcweb.hcad.org/parcelviewer/)).

## Appendix G – Plume Stability

---

The following sections provide discussions regarding the extent of any soil plumes and the extent and stability of the groundwater contaminant plumes within the designated property.

### Soil Plumes

Based on the soil assessment results, a soil plume (i.e., PCLE zone) does not exist on the designated property. A summary of all soil analytical results for the designated property is included in **Table G.1**.

### Groundwater Plumes – Delineation and Sources

Based on the groundwater assessment results, only concentrations of the chlorinated solvent 1,1-DCE currently exceed its applicable TRRP Tier 1 Residential <sup>GW</sup>GW<sub>ing</sub> PCLs. The groundwater contaminant plume identified at the designated property is described in detail below.

#### 1,1-DCE Plume

As previously discussed in **Appendix D**, the 1,1-DCE PCLE zone in the uppermost GWBU encompasses monitoring wells MW-3 and MW-6 on Tract 1 and into the Seamist Drive ROW adjoining Tract 1 to the east. The source of the 1,1-DCE in groundwater is attributed to a likely historical release from the on-site oil/water separator related to former industrial occupants on the east portion of Tract 1.

The 1,1-DCE groundwater contaminant plume is fully delineated, including in the hydrogeologically crossgradient to downgradient directions by an off-site temporary monitoring well installed as part of prior assessment activities at the ±9.55-Acre Commercial Property IHW CorrAct site (IHW SWR No. 82425) at 3480 and 3484 West 11<sup>th</sup> Street, about 60 feet east of the designated property. Moreover, the 1,1-DCE groundwater contaminant plume is delineated in the downgradient direction by several off-site monitoring wells installed as part of prior assessment activities at the Former Air Liquide Facility Voluntary Cleanup Program (VCP) site (VCP No. 2721) at 3602 West 11<sup>th</sup> Street, about 40 feet south of the designated property. The 1,1-DCE concentrations are decreasing in trend. Since no chlorinated solvents are currently used on the designated property and the 1,1-DCE release is from historical on-site activities, this decreasing 1,1-DCE concentration trend is expected to continue.

All other COCs in groundwater were detected at concentrations below their respective TRRP RALs. A summary of all groundwater analytical results for the designated property is included in **Table G.2**.

### Groundwater Plumes – Stability

A stable groundwater PCLE zone plume provides evidence that natural conditions are effectively controlling the extent of COCs and that expansion of the groundwater plume over time is unlikely to occur. The natural processes that are primarily responsible for achieving a stable groundwater plume involve biodegradation by native microorganisms, adsorption of COCs to soil particles, and dispersion of the COCs through groundwater flow. Collectively, these processes are referred to as natural attenuation.

TCEQ regulatory guidance recommends demonstrating a stable groundwater plume using a lines-of-evidence approach (RG-366/TRRP-33, revised September 2010). The lines-of-evidence approach is employed to document that natural attenuation is occurring at a rate that is sufficient to effectively control the migration of COCs in groundwater, resulting in protective conditions once the institutional control (i.e., the COH MSD Ordinance and TCEQ MSD Certificate) is in place. The lines of evidence which can be used include:

1. Primary lines of evidence (PLOE): Relies on historical groundwater data to demonstrate a stable or decreasing trend of COC concentrations over time and with distance away from the source area.
2. Secondary lines of evidence (SLOE): Uses hydrogeologic or chemical indicators to document the occurrence of natural attenuation processes. Examples include the presence of daughter products to indicate active degradation of the parent compound, ratios of parent compounds to daughter products to evaluate the extent of degradation, geochemistry data to demonstrate that appropriate subsurface conditions exist, and groundwater flow rate calculations for assessing plume migration potential.
3. Other lines of evidence (OLOE): Most often consist of predictive modeling studies and laboratory or field studies to further demonstrate an understanding of the natural attenuation processes occurring at the designated property and their effectiveness at controlling PCLE zone migration and decreasing COC concentrations.

The extent to which the various lines of evidence are evaluated at a site, or whether the analysis proceeds beyond the primary lines of evidence, depends on the project objectives and the extent of available data. For the 1,1-DCE groundwater plume beneath the designated property, SKA evaluated primary and/or secondary lines of evidence using the groundwater monitoring data generated from 2019 to 2023.

#### PLOE

A graph of 1,1-DCE concentrations over time in groundwater samples from monitoring wells MW-3 and MW-6 is included as **Graph G.1**. The graph illustrates the generally decreasing 1,1-DCE concentrations in these wells. This COC concentration trend confirms that 1,1-DCE is being naturally attenuated in groundwater.

#### SLOE

A summary of average pH and temperature over time in groundwater samples from monitoring wells MW-3 and MW-6 is included in **Table G.3**.

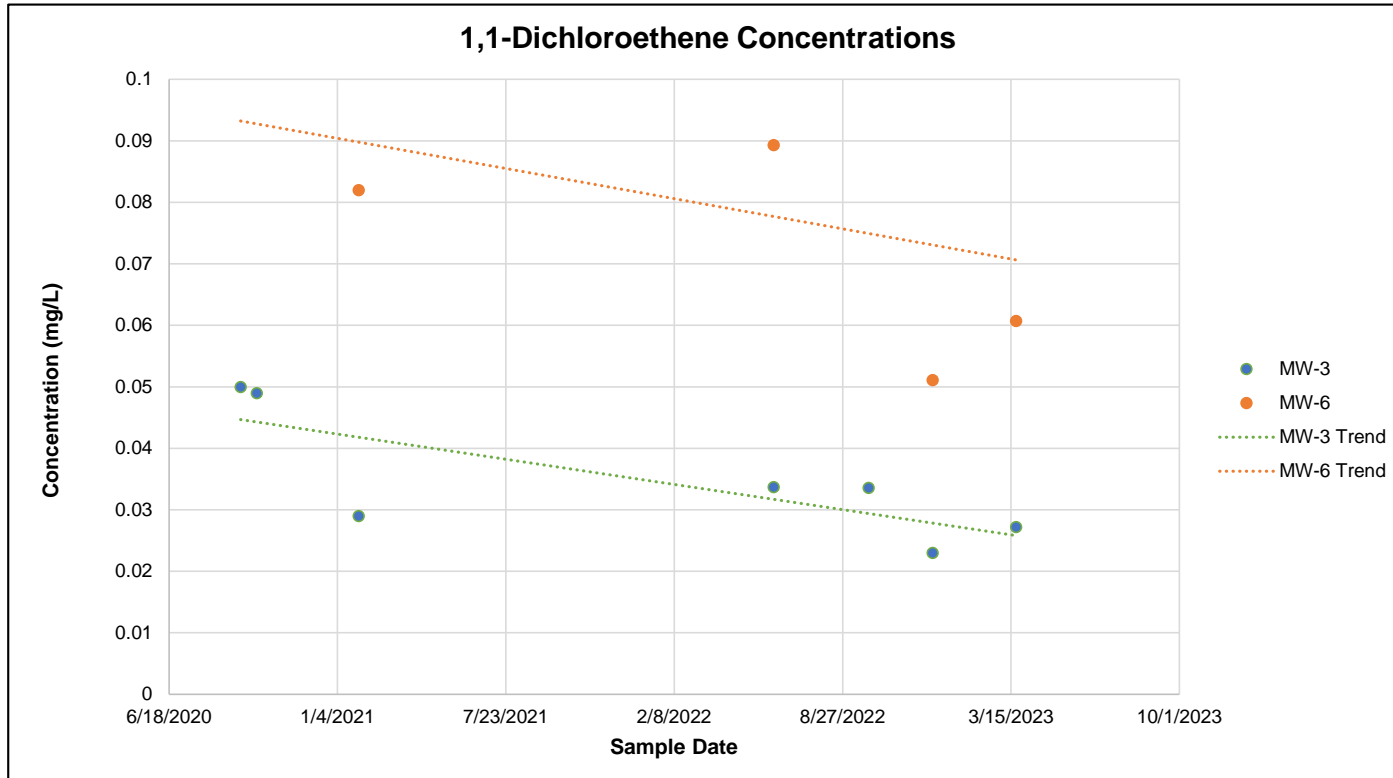
A pH between 6.0 and 8.5 is generally required for the complete reductive dechlorination of chlorinated ethenes to innocuous products (such as ethane, ethene, or carbon dioxide) to occur. Groundwater with a pH outside of these parameters allows for only slow or incomplete dechlorination, with no reductive dechlorination occurring when pH is less than 5.0 or greater than 10.0. Groundwater sampling data for pH indicate that the average pH levels are well within the required pH range of 6.0 to 8.5 for complete reductive dechlorination to occur within the area of the 1,1-DCE plume, as shown in **Table G.3**.

At temperatures greater than 20 degrees Celsius (°C), biochemical processes are accelerated, including reductive dechlorination. Groundwater sampling temperature data for MW-3 and MW-

6 indicate the groundwater temperature on the designated property is greater than 20 °C. Therefore, the groundwater temperature within the area of the 1,1-DCE plume is above the necessary temperature for accelerated reductive dechlorination to occur (**Table G.3**).

Based on the presented SLOEs, the observed biodegradation processes are expected to continue to reduce COC concentrations in groundwater over time.

GRAPH G.1  
CITY OF HOUSTON MUNICIPAL SETTING DESIGNATION APPLICATION  
±5.745-ACRE COMMERCIAL PROPERTY  
3511 WEST 12TH STREET  
HOUSTON, HARRIS COUNTY, TEXAS 77008  
IHW SWR NO. 38591



**Notes:**

"mg/L" represents milligrams per liter.  
"IHW" represents Industrial Hazardous Waste  
"SWR" represents Solid Waste Registration.

**TABLE G.1**  
**SUMMARY OF SOIL ANALYTICAL RESULTS - VOCs**  
**CITY OF HOUSTON MUNICIPAL SETTING DESIGNATION APPLICATION**  
**±5.745-ACRE COMMERCIAL PROPERTY**  
**3511 WEST 12TH STREET**  
**HOUSTON, HARRIS COUNTY, TEXAS 77008**  
**IHW SWR NO. 38591**

Sample Name	Sample Depth (ft-bgs)	Sample Date	VOLATILE ORGANIC COMPOUNDS (VOCs)																				
			Acetone	Benzene	n-Butylbenzene	sec-Butylbenzene	Carbon disulfide	Cyclohexane	1,1-Dichloroethane	1,1-Dichloroethene	Ethylbenzene	Isopropylbenzene	p-Isopropyltoluene	Methylcyclohexane	Methyl ethyl ketone (2-Butanone)	Naphthalene	n-Propylbenzene	1,2,4-Trimethylbenzene	1,3,5-Trimethylbenzene	Vinyl chloride	m,p-Xylene	o-Xylene	Xylenes, Total
			Method 8260C mg/kg	Method 8260C mg/kg	Method 8260C mg/kg	Method 8260C mg/kg	Method 8260C mg/kg	Method 8260C mg/kg	Method 8260C mg/kg	Method 8260C mg/kg	Method 8260C mg/kg	Method 8260C mg/kg	Method 8260C mg/kg	Method 8260C mg/kg	Method 8260C mg/kg	Method 8260C mg/kg	Method 8260C mg/kg	Method 8260C mg/kg	Method 8260C mg/kg	Method 8260C mg/kg	Method 8260C mg/kg	Method 8260C mg/kg	Method 8260C mg/kg
<b>TEMPORARY MONITORING WELLS (ENVIRONMENTAL RESOURCES MANAGEMENT, INC. [ERM])</b>																							
SB-2	7-8	7/17/2019	<b>0.045</b>	<0.00058	-	-	<0.00070	<0.0012	<0.00058	<0.00058	<b>0.013</b>	<b>0.0040 J</b>	-	<b>0.059</b>	<0.0015	-	-	-	-	<0.00093	<b>0.096</b>	<0.0012	<b>0.096</b>
	12-13	7/18/2019	<b>0.043</b>	<0.00046	-	-	<0.00055	<b>0.18</b>	<0.00046	<0.00046	<b>0.15</b>	<b>0.071</b>	-	<b>3.6</b>	<0.0012	-	-	-	-	<0.00074	<b>7.3</b>	<0.052	<b>7.3</b>
DUP-01 (SB-2)	7-8	7/17/2019	<b>0.061</b>	<0.00059	-	-	<0.00070	<b>0.019</b>	<0.00059	<0.00059	<b>0.020</b>	<b>0.0049 J</b>	-	<b>0.079</b>	<0.0015	-	-	-	-	<0.00094	<b>0.14</b>	<0.0012	<b>0.14</b>
SB-3	6-7	7/18/2019	<0.0016	<0.00039	-	-	<0.00047	<0.00078	<0.00039	<0.00039	<0.00055	<0.00070	-	<0.00078	<0.0010	-	-	-	-	<0.00063	<0.0013	<0.00078	<0.00078
SB-4	1-2	7/18/2019	<b>0.047</b>	<0.00051	-	-	<0.00061	<0.0010	<0.00051	<0.00051	<0.00071	<0.00091	-	<0.0010	<0.0013	-	-	-	-	<0.00081	<0.0016	<0.0010	<0.0010
	7-8	7/18/2019	<b>0.051</b>	<0.00049	-	-	<b>0.016</b>	<0.00099	<0.00049	<0.00049	<b>0.00073 J</b>	<0.00089	-	<0.00099	<0.0013	-	-	-	-	<0.00079	<b>0.0030 J</b>	<b>0.0020 J</b>	<b>0.0050</b>
<b>SOIL BORINGS (ERM)</b>																							
SB-5	11-12	7/19/2019	<0.0020	<0.00049	-	-	<0.00059	<0.00098	<0.00049	<0.00049	<0.00069	<0.00088	-	<0.00098	<0.0013	-	-	-	-	<0.00078	<0.0016	<0.00098	<0.00098
SB-6	2-3	7/17/2019	<b>0.019</b>	<0.00046	-	-	<b>0.0044 J</b>	<0.00091	<0.00046	<0.00046	<0.00064	<0.00082	-	<0.00091	<0.0012	-	-	-	-	<0.00073	<0.0015	<0.00091	<0.00091
SB-7	1-2	7/17/2019	<0.0025	<0.00063	-	-	<0.00075	<0.0013	<0.00063	<0.00063	<0.00088	<0.0011	-	<0.0013	<0.0016	-	-	-	-	<0.0010	<0.0020	<0.0013	<0.0013
<b>SOIL BORINGS (SKA CONSULTING, L.P. [SKA])</b>																							
SB-16	3-4	9/26/2022	<0.0283	<0.00124	<0.00296	<0.00289	-	-	<0.00276	<0.00300	<0.00112	<0.00284	<0.00275	-	<0.00950	<0.00338	<0.00274	<0.00266	<0.00279	<0.00312	-	<0.00152	<0.00152
SB-17	5.5-6.5	9/26/2022	<b>0.0465 J</b>	<b>0.0123</b>	<b>0.0393</b>	<b>0.0339</b>	-	-	<b>0.00951</b>	<b>0.0428</b>	<b>0.481</b>	<b>0.0544</b>	<b>0.0509</b>	-	<b>0.0102 J</b>	<b>1.48</b>	<b>0.113</b>	<b>2.47</b>	<b>0.0150</b>	<b>0.00391 J</b>	-	<0.000901	<b>0.148</b>
SB-18	1.5-2.5	9/26/2022	<0.0136	<0.000597	<0.00142	<0.00139	-	-	<0.00133	<0.00145	<0.000542	<0.00137	<0.00132	-	<0.00458	<0.00205	<0.00132	<0.00128	<0.00135	<0.00150	-	<0.000733	<0.000733
SB-19	1-2	9/26/2022	<0.0129	<0.000563	<0.00134	<0.00131	-	-	<0.00126	<0.00137	<0.000511	<0.00129	<0.00125	-	<0.00432	<0.00154	<0.00124	<0.00121	<0.00127	<0.00142	-	<0.000692	<0.000692
SB-20	1-2	9/26/2022	<b>0.0206 J</b>	<0.000712	<0.00170	<0.00166	-	-	<0.00159	<0.00173	<0.000646	<0.00163	<0.00158	-	<0.00546	<0.00445	<0.00157	<0.00153	<0.00160	<0.00179	-	<0.000874	<0.000874
<b>REGULATORY STANDARDS</b>																							
TCEQ TRRP Tier 1 Residential <sup>GW</sup> Soil <sub>mg</sub> PCLs (0.5-Acre Source Area)			<b>43</b>	<b>0.026</b>	<b>150</b>	<b>85</b>	<b>14</b>	<b>5,900</b>	<b>18</b>	<b>0.050</b>	<b>7.6</b>	<b>350</b>	<b>230</b>	<b>16,000</b>	<b>29</b>	<b>31</b>	<b>45</b>	<b>33</b>	<b>36</b>	<b>0.022</b>	<b>110</b>	<b>71</b>	<b>120</b>
TCEQ TRRP Tier 1 Residential <sup>Tot</sup> Soil <sub>Comb</sub> PCLs (0.5-Acre Source Area)			<b>66,000</b>	<b>120</b>	<b>3,300</b>	<b>3,300</b>	<b>4,600</b>	<b>75,000</b>	<b>11,000</b>	<b>2,300</b>	<b>6,400</b>	<b>4,300</b>	<b>8,200</b>	<b>41,000</b>	<b>40,000</b>	<b>220</b>	<b>2,200</b>	<b>1,600</b>	<b>1,500</b>	<b>3.7</b>	<b>8,900</b>	<b>48,000</b>	<b>6,000</b>

**Notes:**  
 "-." indicates not analyzed.  
 "ft-bgs" represents feet below ground surface.  
 "mg/kg" represents milligrams per kilograms.  
 "IHW" represents Industrial Hazardous Waste  
 "SWR" represents Solid Waste Registration.  
 "TCEQ" represents Texas Commission on Environmental Quality.  
 "TRRP" represents Texas Risk Reduction Program.  
 Only VOC analytes with at least one sample with a concentration above the laboratory Sample Detection Limit (SDL) shown on this table.  
 "<" indicates the analyte was not detected at or above the specified laboratory SDL.  
 Concentrations in bold were detected at or above the laboratory SDL.  
 "J" indicates the detected concentration is an estimated value above the laboratory SDL but below the Method Quantitation Limit (MQL).  
 TCEQ TRRP Tier 1 Residential Soil Protective Concentration Levels (PCLs) (30 Texas Administrative Code [TAC] Chapter 350, Table 1: Tier 1 Residential Soil PCLs, dated May 10, 2023).

TABLE G.1  
SUMMARY OF SOIL ANALYTICAL RESULTS - SVOCs (A-C)  
CITY OF HOUSTON MUNICIPAL SETTING DESIGNATION APPLICATION  
±5.745-ACRE COMMERCIAL PROPERTY  
3511 WEST 12TH STREET  
HOUSTON, HARRIS COUNTY, TEXAS 77008  
IHW SWR NO. 38591

Sample Name	Sample Depth (ft-bgs)	Sample Date	SEMI-VOLATILE ORGANIC COMPOUNDS (SVOCs)											
			Acenaphthene	Acenaphthylene	Anthracene	Benz(a)anthracene	Benzo(a)pyrene	Benzo(b)fluoranthene	Benzo(g,h,i)perylene	Benzo(k)fluoranthene	1,1'-Biphenyl	Bis(2-ethylhexyl)phthalate	Carbazole	Chrysene
			Method 8270D mg/kg	Method 8270D mg/kg	Method 8270D mg/kg	Method 8270D mg/kg	Method 8270D mg/kg	Method 8270D mg/kg	Method 8270D mg/kg	Method 8270D mg/kg	Method 8270D mg/kg	Method 8270D mg/kg	Method 8270D mg/kg	Method 8270D mg/kg
<b>TEMPORARY MONITORING WELLS (ENVIRONMENTAL RESOURCES MANAGEMENT, INC. [ERM])</b>														
SB-2	7-8	7/17/2019	<0.00057	<0.0011	<b>0.0025 J</b>	<0.0018	<0.0011	<0.0014	<0.00080	<0.0010	<b>0.023</b>	<b>0.022</b>	<0.0014	<0.00091
	12-13	7/18/2019	<b>24</b>	<b>70</b>	<b>1.8</b>	<0.34	<0.22	<0.26	<0.15	<0.19	<b>2.1</b>	<0.37	<0.26	<0.17
DUP-01 (SB-2)	7-8	7/17/2019	<0.0056	<0.011	<0.0056	<0.018	<0.011	<0.013	<0.0078	<0.010	<b>0.063 J</b>	<0.019	<0.013	<0.0089
SB-3	6-7	7/18/2019	<0.00055	<0.0011	<0.00055	<0.0018	<0.0011	<0.0013	<0.00078	<0.0010	<0.0019	<b>0.015</b>	<0.0013	<0.00089
SB-4	1-2	7/18/2019	<b>0.20</b>	<0.011	<b>0.55</b>	<b>1.4</b>	<b>1.7</b>	<b>2.2</b>	<b>1.2</b>	<b>0.97</b>	<0.019	<0.019	<b>0.25</b>	<b>1.3</b>
	7-8	7/18/2019	<b>0.39</b>	<0.012	<b>1.1</b>	<b>2.3</b>	<b>2.9</b>	<b>3.9</b>	<b>1.9</b>	<b>1.4</b>	<0.020	<0.020	<b>0.43</b>	<b>2.3</b>
<b>SOIL BORINGS (ERM)</b>														
SB-5	11-12	7/19/2019	<0.00056	<b>0.044</b>	<0.00056	<0.0018	<0.0011	<0.0013	<0.00078	<0.0010	<b>0.0051 J</b>	<0.0019	<0.0013	<0.00089
SB-6	2-3	7/17/2019	<0.00061	<0.0012	<0.00061	<0.0019	<0.0012	<0.0015	<0.00085	<0.0011	<0.0021	<b>0.016</b>	<0.0015	<0.00097
SB-7	1-2	7/17/2019	<0.00058	<0.0012	<0.00058	<0.0019	<0.0012	<0.0014	<0.00081	<0.0010	<0.0020	<b>0.018</b>	<b>0.0029 J</b>	<0.00093
<b>SOIL BORINGS (SKA CONSULTING, L.P. [SKA])</b>														
SB-16	3-4	9/26/2022	<0.0184	<0.0176	<0.0164	<0.0167	<0.0205	<0.0150	<0.0183	<0.0230	-	<0.198	-	<0.0197
SB-17	5.5-6.5	9/26/2022	<0.0194	<0.0185	<0.0173	<0.0176	<0.0216	<0.0158	<0.0193	<0.0243	-	<0.209	-	<0.0207
SB-18	1.5-2.5	9/26/2022	<0.00291	<0.00315	<0.00298	<0.00269	<0.00307	<0.00345	<0.00332	<0.00334	-	-	-	<0.00232
SB-19	1-2	9/26/2022	<0.00261	<b>0.0118</b>	<b>0.0126</b>	<b>0.00682</b>	<b>0.00748</b>	<b>0.0134</b>	<b>0.0147</b>	<b>0.00424</b>	-	-	-	<b>0.00963</b>
SB-20	1-2	9/26/2022	<0.0578	<0.0626	<b>0.0734 J</b>	<b>0.193</b>	<b>0.184</b>	<b>0.232</b>	<b>0.116</b>	<0.0664	-	-	-	<b>0.190</b>
<b>REGULATORY STANDARDS</b>														
TCEQ TRRP Tier 1 Residential <sup>GW</sup> Soil <sub>mg</sub> PCLs (0.5-Acre Source Area)			<b>240</b>	<b>410</b>	<b>6,900</b>	<b>130</b>	<b>7.6</b>	<b>440</b>	<b>46,000</b>	<b>4,500</b>	<b>2,500</b>	<b>160</b>	<b>4.6</b>	<b>11,000</b>
TCEQ TRRP Tier 1 Residential <sup>To</sup> Soil <sub>Comb</sub> PCLs (0.5-Acre Source Area)			<b>3,000</b>	<b>3,800</b>	<b>18,000</b>	<b>41</b>	<b>4.1</b>	<b>42</b>	<b>1,800</b>	<b>420</b>	<b>12,000</b>	<b>43</b>	<b>230</b>	<b>4,100</b>

**Notes:**  
 "-" indicates not analyzed.  
 "ft-bgs" represents feet below ground surface.  
 "mg/kg" represents milligrams per kilograms.  
 "IHW" represents Industrial Hazardous Waste  
 "SWR" represents Solid Waste Registration.  
 "TCEQ" represents Texas Commission on Environmental Quality.  
 "TRRP" represents Texas Risk Reduction Program.  
 Only SVOC analytes with at least one sample with a concentration above the laboratory Sample Detection Limit (SDL) shown on this table.  
 "<" indicates the analyte was not detected at or above the specified laboratory SDL.  
 Concentrations in bold were detected at or above the laboratory SDL.  
 "J" indicates the detected concentration is an estimated value above the laboratory SDL but below the Method Quantitation Limit (MQL).  
 TCEQ TRRP Tier 1 Residential Soil Protective Concentration Levels (PCLs) (30 Texas Administrative Code [TAC] Chapter 350, Table 1: Tier 1 Residential Soil PCLs, dated May 10, 2023).

**TABLE G.1  
SUMMARY OF SOIL ANALYTICAL RESULTS - SVOCs (D-2)  
CITY OF HOUSTON MUNICIPAL SETTING DESIGNATION APPLICATION  
±5.745-ACRE COMMERCIAL PROPERTY  
3511 WEST 12TH STREET  
HOUSTON, HARRIS COUNTY, TEXAS 77008  
IHW SWR NO. 38591**

Sample Name	Sample Depth (ft-bgs)	Sample Date	SEMI-VOLATILE ORGANIC COMPOUNDS (SVOCs)												
			Dibenz(a,h)anthracene	Dibenzofuran	Di-n-butyl phthalate	Di-n-octyl phthalate	Fluoranthene	Fluorene	Hexachlorobenzene	Indeno(1,2,3-cd)pyrene	2-Methylnaphthalene	SPLP 2-Methylnaphthalene	Naphthalene	Phenanthrene	Pyrene
			Method 8270D mg/kg	Method 8270D mg/kg	Method 8270D mg/kg	Method 8270D mg/kg	Method 8270D mg/kg	Method 8270D mg/kg	Method 8270D mg/kg	Method 8270D mg/kg	Method 8270D mg/kg	Method 8270D mg/kg	Method 8270D mg/L	Method 8270D mg/kg	Method 8270D mg/kg
<b>TEMPORARY MONITORING WELLS (ENVIRONMENTAL RESOURCES MANAGEMENT, INC. [ERM])</b>															
SB-2	7-8	7/17/2019	<0.0018	<b>0.016</b>	<0.0014	<0.0010	<0.0013	<b>0.012</b>	<0.0010	<0.00091	<b>0.088</b>	-	<b>0.013</b>	<b>0.021</b>	<0.00069
	12-13	7/18/2019	<0.34	<b>1.5</b>	<0.26	<0.19	<b>2.6</b>	<0.24	<0.19	<0.17	<b>26</b>	-	<b>5.6</b>	<b>2.8</b>	<b>6.2</b>
DUP-01 (SB-2)	7-8	7/17/2019	<0.018	<b>0.050</b>	<0.013	<0.010	<0.012	<0.012	<0.010	<0.0089	<b>0.32</b>	-	<b>0.057</b>	<b>0.053</b>	<0.0067
SB-3	6-7	7/18/2019	<0.0018	<0.00078	<0.0013	<b>0.015</b>	<0.0012	<0.0012	<0.0010	<0.00089	<0.00055	-	<0.00066	<0.0017	<0.00066
SB-4	1-2	7/18/2019	<b>0.29</b>	<b>0.11</b>	<0.013	<0.010	<b>2.8</b>	<b>0.25</b>	<0.010	<b>1.2</b>	<0.0056	-	<b>0.024 J</b>	<b>1.9</b>	<b>2.9</b>
	7-8	7/18/2019	<b>0.50</b>	<b>0.24</b>	<0.014	<b>0.12</b>	<b>5.9</b>	<b>0.56</b>	<0.011	<b>2.0</b>	<b>0.029 J</b>	-	<b>0.048</b>	<b>3.7</b>	<b>4.2</b>
<b>SOIL BORINGS (ERM)</b>															
SB-5	11-12	7/19/2019	<0.0018	<0.00078	<b>0.0020 J</b>	<0.0010	<b>0.038</b>	<b>0.0024 J</b>	<b>0.0082</b>	<0.00089	<b>0.0046</b>	-	<b>0.074</b>	<b>0.057</b>	<b>0.096</b>
SB-6	2-3	7/17/2019	<0.0019	<0.00085	<0.0015	<0.0011	<0.0013	<0.0013	<0.0011	<0.00097	<0.00061	-	<0.00073	<0.0018	<0.00073
SB-7	1-2	7/17/2019	<0.0019	<0.00081	<b>0.0048 J</b>	<0.0010	<b>0.0022 J</b>	<0.0013	<0.0010	<0.00093	<0.00058	-	<b>0.0029 J</b>	<0.0017	<b>0.0024 J</b>
SB-15 *	12-13	10/9/2020	-	-	-	-	-	-	-	-	-	<b>0.023</b>	-	-	-
<b>SOIL BORINGS (SKA CONSULTING, L.P. [SKA])</b>															
SB-16	3-4	9/26/2022	<0.0151	<0.0184	<0.0191	<0.0158	<0.0175	<0.0165	<0.0193	<0.0160	<0.0537	-	0.0186	<0.0197	0.0174
SB-17	5.5-6.5	9/26/2022	<0.0159	<0.0194	<0.0201	<0.0167	<0.0184	<0.0174	<0.0203	<0.0168	<b>0.290</b>	-	0.0820 J	<b>0.0304 J</b>	<0.0183
SB-18	1.5-2.5	9/26/2022	<0.00334	<0.00293	-	-	<0.00293	<0.00294	-	<0.00316	-	-	<0.00301	<0.00294	<0.00297
SB-19	1-2	9/26/2022	<0.00300	<0.00263	-	-	<b>0.0106</b>	<0.00263	-	<b>0.00981</b>	-	-	<0.00270	<b>0.00507</b>	<b>0.00739</b>
SB-20	1-2	9/26/2022	<0.0664	<0.0582	-	-	<b>0.481</b>	<0.0584	-	<b>0.105</b>	-	-	<0.0598	<b>0.183</b>	<b>0.302</b>
<b>REGULATORY STANDARDS</b>															
TCEQ TRRP Tier 1 Residential <sup>GW</sup> Soil <sub>ing</sub> PCLs (0.5-Acre Source Area)			15	<b>33</b>	<b>3,300</b>	<b>810,000</b>	<b>1,900</b>	<b>300</b>	<b>1.1</b>	<b>1,300</b>	<b>17</b>	--	<b>31</b>	<b>420</b>	<b>1,100</b>
TCEQ TRRP Tier 3 Residential <sup>GW</sup> Soil <sub>ing</sub> PCL			--	--	--	--	--	--	--	--	<b>26</b>	--	--	--	--
TCEQ TRRP Tier 1 Residential <sup>Tot</sup> Soil <sub>comb</sub> PCLs (0.5-Acre Source Area)			<b>4.0</b>	<b>270</b>	<b>6,200</b>	<b>640</b>	<b>2,300</b>	<b>2,300</b>	<b>1.1</b>	<b>42</b>	<b>250</b>	--	<b>220</b>	<b>1,700</b>	<b>1,700</b>
TCEQ TRRP Tier 1 Residential <sup>GW</sup> GW <sub>ing</sub> PCL			--	--	--	--	--	--	--	--	--	<b>0.098</b>	--	--	--

**Notes:**

- \*- indicates not analyzed.
- "ft-bgs" represents feet below ground surface.
- "mg/kg" represents milligrams per kilograms.
- "mg/L" represents milligrams per liter.
- "SPLP" represents Synthetic Precipitation Leaching Procedure.
- "IHW" represents Industrial Hazardous Waste
- "SWR" represents Solid Waste Registration.
- "TCEQ" represents Texas Commission on Environmental Quality.
- "TRRP" represents Texas Risk Reduction Program.
- Only SVOC analytes with at least one sample with a concentration above the laboratory Sample Detection Limit (SDL) shown on this table.
- "<" indicates the analyte was not detected at or above the specified laboratory SDL.
- Concentrations in bold were detected at or above the laboratory SDL.
- "J" indicates the detected concentration is an estimated value above the laboratory SDL but below the Method Quantitation Limit (MQL).
- TCEQ TRRP Tier 1 Residential Soil Protective Concentration Levels (PCLs) (30 Texas Administrative Code [TAC] Chapter 350, Table 1: Tier 1 Residential Soil PCLs, dated May 10, 2023).
- TCEQ TRRP Tier 1 Residential Groundwater PCLs (30 TAC Chapter 350, Table 3: Tier 1 Groundwater PCLs - Residential and Commercial/Industrial, dated May 10, 2023).
- TCEQ TRRP Tier 3 Residential Soil PCL determined per TCEQ Regulatory Guidance (RG)-366/TRRP-22, *Tiered Development of Human Health PCLs (revised April 2013)*.
- \*\* \* indicates sample SB-15 (12-13 ft-bgs) was collected from the same location and sample interval as SB-2 (12-13 ft-bgs).



**TABLE G.1  
SUMMARY OF SOIL ANALYTICAL RESULTS - TPH & TPH SPECIATION  
CITY OF HOUSTON MUNICIPAL SETTING DESIGNATION APPLICATION  
±5.745-ACRE COMMERCIAL PROPERTY  
3511 WEST 12TH STREET  
HOUSTON, HARRIS COUNTY, TEXAS 77008  
IHW SWR NO. 38591**

Sample Name	Sample Depth (ft-bgs)	Sample Date	TOTAL PETROLEUM HYDROCARBONS (TPH)				TPH SPECIATION													
			C <sub>6</sub> -C <sub>12</sub>	>C <sub>12</sub> -C <sub>28</sub>	>C <sub>28</sub> -C <sub>35</sub>	Total TPH (C <sub>6</sub> -C <sub>35</sub> )	ALIPHATICS							AROMATICS						
							C <sub>6</sub>	C <sub>8</sub> to C <sub>9</sub>	C <sub>9</sub> to C <sub>10</sub>	C <sub>10</sub> to C <sub>12</sub>	C <sub>12</sub> to C <sub>16</sub>	C <sub>16</sub> to C <sub>21</sub>	C <sub>21</sub> to C <sub>35</sub>	C <sub>7</sub> to C <sub>8</sub>	C <sub>8</sub> to C <sub>10</sub>	C <sub>10</sub> to C <sub>12</sub>	C <sub>12</sub> to C <sub>16</sub>	C <sub>16</sub> to C <sub>21</sub>	C <sub>21</sub> to C <sub>35</sub>	
TX Method 1005 mg/kg	TX Method 1005 mg/kg	TX Method 1005 mg/kg	TX Method 1005 mg/kg	TX Method 1006 mg/kg	TX Method 1006 mg/kg	TX Method 1006 mg/kg	TX Method 1006 mg/kg	TX Method 1006 mg/kg	TX Method 1006 mg/kg	TX Method 1006 mg/kg	TX Method 1006 mg/kg	TX Method 1006 mg/kg	TX Method 1006 mg/kg	TX Method 1006 mg/kg	TX Method 1006 mg/kg	TX Method 1006 mg/kg	TX Method 1006 mg/kg	TX Method 1006 mg/kg		
<b>SOIL BORINGS (SKA CONSULTING, L. P. [SKA])</b>																				
SB-16	3-4	9/26/2022	<20.1	<b>62.3</b>	<20.1	<b>62.3</b>	-	-	-	-	-	-	-	-	-	-	-	-	-	
SB-17	5.5-6.5	9/26/2022	<b>39.5 J</b>	<b>740</b>	<b>80.9</b>	<b>860</b>	<b>27.0 J</b>	<23.4	<b>29.3 J</b>	<b>47.4</b>	<b>402</b>	<b>595</b>	<b>595</b>	<23.4	<23.4	<23.4	<b>84.3</b>	<b>111</b>	<b>117</b>	
	9-10	9/26/2022	<b>28.2 J</b>	<b>452</b>	<b>54.6 J</b>	<b>535</b>	<27.7	<27.7	<27.7	<27.7	<b>430</b>	<b>147</b>	<b>224</b>	<27.7	<27.7	<27.7	<b>45.3 J</b>	<b>49.5 J</b>	<b>91.7</b>	
SB-18	1.5-2.5	9/26/2022	<19.1	<19.1	<19.1	<19.1	-	-	-	-	-	-	-	-	-	-	-	-	-	
SB-19	1-2	9/26/2022	<16.5	<16.5	<16.5	<16.5	-	-	-	-	-	-	-	-	-	-	-	-	-	
SB-20	1-2	9/26/2022	<42.1	<b>1,600</b>	<b>279</b>	<b>1,880</b>	<b>26.1 J</b>	<25.0	<25.0	<25.0	<b>265</b>	<b>501</b>	<b>769</b>	<25.0	<25.0	<25.0	<b>52.9</b>	<b>142</b>	<b>206</b>	
	2-3	9/26/2022	<20.5	<20.5	<20.5	<20.5	-	-	-	-	-	-	-	-	-	-	-	-	-	
<b>REGULATORY STANDARDS</b>																				
TCEQ TRRP Tier 1 Residential <sup>GW</sup> Soil <sub>ing</sub> PCLs (0.5-Acre Source Area)			65	200	200	--	170	420	3,600	25,000	490,000	1,000,000	1,000,000	20	65	100	200	470	3,700	
TCEQ TRRP Tier 1 Residential <sup>Tot</sup> Soil <sub>comb</sub> PCLs (0.5-Acre Source Area)			1,600	2,300	2,300	--	4,800	4,800	4,000	3,600	4,300	130,000	130,000	6,400	1,600	1,900	2,300	2,000	2,000	
TCEQ TRRP Tier 1 Residential TPH-Mixture (TPH <sub>Mix</sub> ) <sup>GW</sup> Soil <sub>ing</sub> PCL (0.5-Acre Source Area)			--	--	--	NA	--	--	--	--	--	--	--	--	--	--	--	--	--	
TCEQ TRRP Tier 1 Residential TPH <sub>Mix</sub> <sup>Tot</sup> Soil <sub>comb</sub> PCL (0.5-Acre Source Area)			--	--	--	<b>10,800</b>	--	--	--	--	--	--	--	--	--	--	--	--	--	

**Notes:**  
 "-" indicates not analyzed.  
 "--" indicates not applicable.  
 "ft-bgs" represents feet below ground surface.  
 "mg/kg" represents milligrams per kilogram.  
 "IHW" represents Industrial Hazardous Waste  
 "SWR" represents Solid Waste Registration.  
 "TCEQ" represents Texas Commission on Environmental Quality.  
 "TRRP" represents Texas Risk Reduction Program.  
 "<" indicates the analyte was not detected at or above the specified laboratory Sample Detection Limit (SDL).  
 Concentrations in bold were detected at or above the laboratory SDL.  
 "J" indicates the detected concentration is an estimated value above the laboratory SDL but below the Method Quantitation Limit (MQL).  
 TCEQ TRRP Tier 1 Residential Soil Protective Concentration Levels (PCLs) (30 Texas Administrative Code [TAC] Chapter 350, Table 1: Tier 1 Residential Soil PCLs, dated May 10, 2023).  
 "NA" indicates not applicable; the individual TPH carbon ranges are already protective of groundwater.  
 Site-specific TCEQ TRRP Tier 1 Residential TPH<sub>Mix</sub> Soil PCLs calculated using TCEQ TRRP Tier 1 TPH PCL Calculator (Version 3.0, February 2020) and TCEQ Regulatory Guidance (RG)-366/TRRP-27: *Development of Human Health PCLs for TPH Mixtures (January 2010)*.

**TABLE G.1  
SUMMARY OF SOIL ANALYTICAL RESULTS - METALS & PCBs  
CITY OF HOUSTON MUNICIPAL SETTING DESIGNATION APPLICATION  
±5.745-ACRE COMMERCIAL PROPERTY  
3511 WEST 12TH STREET  
HOUSTON, HARRIS COUNTY, TEXAS 77008  
IHW SWR NO. 38591**

Sample Name	Sample Depth (ft-bgs)	Sample Date	RESOURCE CONSERVATION AND RECOVERY ACT (RCRA) 8 METALS									PCBs
			Arsenic	Barium	Cadmium	Chromium	Lead	SPLP Lead	Mercury	Selenium	Silver	PCB-1254
			Method 6020A mg/kg	Method 6020A mg/kg	Method 6020A mg/kg	Method 6020A mg/kg	Method 6020A mg/kg	Method 6020 mg/L	Method 7471A mg/kg	Method 6020A mg/kg	Method 6020A mg/kg	Method 8082A mg/kg
<b>TEMPORARY MONITORING WELLS (ENVIRONMENTAL RESOURCES MANAGEMENT, INC. [ERM])</b>												
SB-2	7-8	7/17/2019	<b>3.22</b>	<b>69.4</b>	<0.0295	<b>10.6</b>	<b>11.8</b>	-	<b>0.00722</b>	<b>0.647</b>	<b>0.0243 J</b>	-
	12-13	7/18/2019	<b>0.897</b>	<b>65.6</b>	<0.0283	<b>2.50</b>	<b>4.24</b>	-	<b>0.00126 J</b>	<b>0.203 J</b>	<0.0157	-
DUP-01 (SB-2)	7-8	7/17/2019	<b>1.28</b>	<b>108</b>	<0.0292	<b>8.32</b>	<b>5.76</b>	-	<b>0.00176 J</b>	<b>0.245 J</b>	<0.0162	-
SB-4	1-2	7/18/2019	<b>0.936</b>	<b>20.1</b>	<b>0.0502 J</b>	<b>4.01</b>	<b>11.3</b>	-	<b>0.0143</b>	<b>0.198 J</b>	<0.0154	-
	7-8	7/18/2019	<b>1.22</b>	<b>31.9</b>	<b>0.324 J</b>	<b>8.43</b>	<b>40.9</b>	-	<b>0.0201</b>	<b>0.337 J</b>	<b>0.0466 J</b>	-
<b>SOIL BORING (ERM)</b>												
SFI-SB-2 *	7-8	9/30/2020	-	-	-	-	-	<b>0.00339 J</b>	-	-	-	-
<b>SOIL BORINGS (SKA CONSULTING, L. P. [SKA])</b>												
SB-16	3-4	9/26/2022	<b>3.14 J</b>	<b>83.8</b>	<0.191	<b>14.4</b>	<b>8.95</b>	-	<b>0.0134 J</b>	<b>0.649 J</b>	<0.170	-
SB-17	5.5-6.5	9/26/2022	<b>2.05 J</b>	<b>95.6</b>	<0.195	<b>22.9</b>	<b>9.19</b>	-	<b>0.0213 J</b>	<b>0.619 J</b>	<0.173	-
SB-18	1.5-2.5	9/26/2022	<b>2.78 J</b>	<b>107</b>	<0.191	<b>8.06</b>	<b>6.64</b>	-	<0.00950	<0.329	<0.170	<0.00652
SB-19	1-2	9/26/2022	<b>1.53 J</b>	<b>154</b>	<0.181	<b>10.4</b>	<b>9.89</b>	-	<0.00968	<b>0.438 J</b>	<0.161	<0.00587
SB-20	1-2	9/26/2022	<b>3.33 J</b>	<b>98.0</b>	<0.187	<b>11.3</b>	<b>21.5</b>	-	<b>0.0601</b>	<b>0.557 J</b>	<0.166	<b>0.0312 J</b>
	2-3	9/26/2022	-	-	-	-	<b>13.8</b>	-	-	-	-	-
<b>REGULATORY STANDARDS</b>												
Texas-Specific Background Concentrations (30 TAC §350.51(m))			<b>5.9</b>	<b>300</b>	--	<b>30</b>	<b>15</b>	--	<b>0.04</b>	<b>0.3</b>	--	--
TCEQ TRRP Tier 1 Residential <sup>GW</sup> Soil <sub>Ing</sub> PCLs (0.5-Acre Source Area)			<b>5.0</b>	<b>440</b>	<b>1.5</b>	<b>2,400</b>	<b>3.0</b>	--	<b>2.1</b>	<b>2.3</b>	<b>0.48</b>	<b>11</b>
TCEQ TRRP Tier 3 Residential <sup>GW</sup> Soil <sub>Ing</sub> PCLs			--	--	--	--	<b>40.9</b>	--	--	--	--	--
TCEQ TRRP Tier 1 Residential <sup>Tot</sup> Soil <sub>Comb</sub> PCLs (0.5-Acre Source Area)			<b>24</b>	<b>8,100</b>	<b>52</b>	<b>33,000</b>	<b>500</b>	--	<b>8.3</b>	<b>310</b>	<b>97</b>	<b>1.1</b>
TCEQ TRRP Tier 1 Residential <sup>GW</sup> GW <sub>Ing</sub> PCL			--	--	--	--	--	<b>0.015</b>	--	--	--	--

**Notes:**  
 "-" indicates not analyzed.  
 "--" indicates not applicable.  
 "ft-bgs" represents feet below ground surface.  
 "mg/kg" represents milligrams per kilograms.  
 "mg/L" represents milligrams per liter.  
 "IHW" represents Industrial Hazardous Waste  
 "SWR" represents Solid Waste Registration.  
 "SPLP" represents Synthetic Precipitation Leaching Procedure.  
 "TCEQ" represents Texas Commission on Environmental Quality.  
 "TRRP" represents Texas Risk Reduction Program.  
 Only polychlorinated biphenyl (PCB) mixtures with at least one sample with a concentration above the laboratory Sample Detection Limit (SDL) shown on this table.  
 "<" indicates the analyte was not detected at or above the specified laboratory SDL.  
 "J" indicates the detected concentration is an estimated value above the laboratory SDL but below the Method Quantitation Limit (MQL).  
 Concentrations in bold were detected at or above the laboratory SDL.  
 TCEQ TRRP Tier 1 Residential Soil Protective Concentration Levels (PCLs) (30 Texas Administrative Code [TAC] Chapter 350, Table 1: Tier 1 Residential Soil PCLs, dated May 10, 2023).  
 TCEQ TRRP Tier 1 Residential Groundwater PCLs (30 TAC Chapter 350, Table 3: Tier 1 Groundwater PCLs - Residential and Commercial/Industrial, dated May 10, 2023).  
 TCEQ TRRP Tier 3 Residential Soil PCL determined per TCEQ Regulatory Guidance (RG)-366/TRRP-22, *Tiered Development of Human Health PCLs (revised April 2013)*.  
 \*\* indicates sample SFI-SB-2 (7-8 ft-bgs) was collected from the same location and sample interval as SB-4 (7-8 ft-bgs).

**TABLE G.2  
SUMMARY OF GROUNDWATER ANALYTICAL RESULTS - VOCs  
CITY OF HOUSTON MUNICIPAL SETTING DESIGNATION APPLICATION  
±5.745-ACRE COMMERCIAL PROPERTY  
3511 WEST 12TH STREET  
HOUSTON, HARRIS COUNTY, TEXAS 77008  
IHW SWR NO. 38591**

Sample Name	Sample Date	Sampler	VOLATILE ORGANIC COMPOUNDS (VOCs)												
			Acetone	Benzene	Chloroform	1,1-Dichloroethane	1,1-Dichloroethene	cis-1,2-Dichloroethene	Ethylbenzene	Methylcyclohexane	Methyl tert-butyl ether (MTBE)	Trichloroethene	Vinyl chloride	m,p-Xylene	Xylenes, Total
			Method 8260C mg/L	Method 8260C mg/L	Method 8260C mg/L	Method 8260C mg/L	Method 8260C mg/L	Method 8260C mg/L	Method 8260C mg/L	Method 8260C mg/L	Method 8260C mg/L	Method 8260C mg/L	Method 8260C mg/L	Method 8260C mg/L	Method 8260C mg/L
<b>TEMPORARY MONITORING WELLS (ENVIRONMENTAL RESOURCES MANAGEMENT, INC. [ERM])</b>															
SB-1_GW	07/19/19	ERM	<0.0020	<0.0020	<0.0020	<0.0020	<0.0020	<0.0020	<0.0030	<0.0030	<0.0020	<0.0020	<0.0020	<0.0050	<0.0030
SB-2_GW	07/19/19	ERM	<0.0020	<b>0.00055 J</b>	<0.0020	<b>0.0010</b>	<b>0.0024</b>	<0.0020	<b>0.00044 J</b>	<b>0.0037</b>	<0.0020	<0.0020	<0.0020	<b>0.0019 J</b>	<b>0.0019</b>
DUP-01 (SB-2_GW)	07/19/19	ERM	<0.0020	<b>0.00054 J</b>	<0.0020	<b>0.0012</b>	<b>0.0032</b>	<0.0020	<b>0.00035 J</b>	<b>0.0035</b>	<0.0020	<0.0020	<0.0020	<0.0050	<0.0030
SB-3_GW	07/19/19	ERM	<0.0020	<0.0020	<b>0.00047 J</b>	<b>0.021</b>	<b>0.160</b>	<0.0020	<0.0030	<0.0030	<b>0.0045</b>	<b>0.00089 J</b>	<b>0.00071 J</b>	<0.0050	<0.0030
SB-9_GW	07/19/19	ERM	<0.0020	<b>0.00058 J</b>	<0.0020	<b>0.0026</b>	<b>0.0097</b>	<b>0.0025</b>	<0.0030	<0.0030	<0.0020	<0.0020	<b>0.0015</b>	<0.0050	<0.0030
SB-10_GW	10/09/20	ERM	-	-	-	-	<b>0.039</b>	-	-	-	-	-	-	-	-
SB-11_GW	10/09/20	ERM	-	-	-	-	<b>0.058</b>	-	-	-	-	-	-	-	-
SB-12_GW	10/09/20	ERM	-	-	-	-	<b>0.050</b>	-	-	-	-	-	-	-	-
SB-13_GW	10/09/20	ERM	-	-	-	-	<b>0.0085</b>	-	-	-	-	-	-	-	-
SB-14_GW	10/09/20	ERM	-	-	-	-	<b>0.017</b>	-	-	-	-	-	-	-	-
<b>MONITORING WELLS</b>															
MW-1	09/11/20	ERM	-	-	-	-	<b>0.0039</b>	-	-	-	-	-	-	-	-
	06/06/22	SKA	<0.0123	<0.000214	<0.000259	<0.000244	<b>0.00776</b>	<b>0.00169</b>	<0.000515	-	<0.000571	<0.000424	<0.000234	-	<0.000330
	09/27/22	SKA	<0.00119	<0.000533	<0.000643	<b>0.00111</b>	<b>0.00657</b>	<b>0.00155</b>	<0.000411	-	<0.00139	<0.000791	<0.000638	-	<0.00124
	12/12/22	SKA	<0.00119	<0.000533	<0.000643	<0.000635	<b>0.00434</b>	<b>0.00110</b>	<0.000411	-	<0.00139	<0.000791	<0.000638	-	<0.00124
MW-2	03/22/23	SKA	<b>0.00737 J</b>	<0.000533	<0.000643	<0.000635	<b>0.00334</b>	<b>0.000881 J</b>	<0.000411	-	<0.00139	<0.000791	<0.000638	-	<0.00124
	02/12/21	ERM	-	-	-	-	<0.00020	-	-	-	-	-	-	-	-
	06/06/22	SKA	<0.0123	<0.000214	<0.000259	<0.000244	<0.000216	<0.000174	<0.000515	-	<0.000571	<0.000424	<0.000234	-	<0.000330
	09/27/22	SKA	<0.00119	<0.000533	<0.000643	<0.000635	<0.000738	<0.000714	<0.000411	-	<0.00139	<0.000791	<0.000638	-	<0.00124
MW-3	12/12/22	SKA	<0.00119	<0.000533	<0.000643	<0.000635	<0.000738	<0.000714	<0.000411	-	<0.00139	<0.000791	<0.000638	-	<0.00124
	03/22/23	SKA	<0.00119	<0.000533	<0.000643	<0.000635	<0.000738	<0.000714	<0.000411	-	<0.00139	<0.000791	<0.000638	-	<0.00124
	09/11/20	ERM	-	-	-	-	<b>0.050</b>	-	-	-	-	-	-	-	-
	09/30/20	ERM	-	-	-	-	<b>0.049</b>	-	-	-	-	-	-	-	-
MW-4	01/29/21	ERM	-	-	-	-	<b>0.029</b>	-	-	-	-	-	-	-	-
	06/06/22	SKA	<0.0123	<0.000214	<0.000259	<b>0.00526</b>	<b>0.0337</b>	<0.000174	<0.000515	-	<b>0.00621</b>	<0.000424	<0.000234	-	<0.000330
	09/27/22	SKA	<0.00119	<0.000533	<0.000643	<b>0.00477</b>	<b>0.0336</b>	<0.000714	<0.000411	-	<b>0.00793</b>	<0.000791	<0.000638	-	<0.00124
	12/12/22	SKA	<0.00119	<0.000533	<0.000643	<b>0.00307</b>	<b>0.0230</b>	<0.000714	<0.000411	-	<b>0.00671</b>	<0.000791	<0.000638	-	<0.00124
MW-5	03/21/23	SKA	<0.00119	<0.000533	<0.000643	<b>0.00379</b>	<b>0.0272</b>	<0.000714	<0.000411	-	<b>0.00760</b>	<0.000791	<0.000638	-	<0.00124
	01/29/21	ERM	-	-	-	-	<0.00020	-	-	-	-	-	-	-	-
	06/06/22	SKA	<0.0123	<0.000214	<0.000259	<0.000244	<0.000216	<0.000174	<0.000515	-	<0.000571	<0.000424	<0.000234	-	<0.000330
	09/27/22	SKA	<0.00119	<0.000533	<0.000643	<0.000635	<0.000738	<0.000714	<0.000411	-	<0.00139	<0.000791	<0.000638	-	<0.00124
MW-6	12/12/22	SKA	<0.00119	<0.000533	<0.000643	<0.000635	<0.000738	<0.000714	<0.000411	-	<0.00139	<0.000791	<0.000638	-	<0.00124
	03/21/23	SKA	<0.00119	<0.000533	<0.000643	<0.000635	<0.000738	<0.000714	<0.000411	-	<0.00139	<0.000791	<0.000638	-	<0.00124
	01/29/21	ERM	-	-	-	-	<b>0.082</b>	-	-	-	-	-	-	-	-
	06/06/22	SKA	<0.0123	<0.000214	<b>0.000399 J</b>	<b>0.0147</b>	<b>0.0893</b>	<0.000174	<0.000515	-	<0.000571	<b>0.00125 J</b>	<0.000234	-	<0.000330
MW-7	09/27/22	SKA	<0.00119	<0.000533	<0.000643	<b>0.0168</b>	<b>0.103</b>	<0.000714	<0.000411	-	<0.00139	<b>0.00121 J</b>	<0.000638	-	<0.00124
	12/12/22	SKA	<0.00119	<0.000533	<0.000643	<b>0.00907</b>	<b>0.0511</b>	<0.000714	<0.000411	-	<0.00139	<0.000791	<0.000638	-	<0.00124
	03/21/23	SKA	<0.00119	<0.000533	<0.000643	<b>0.0120</b>	<b>0.0607</b>	<0.000714	<0.000411	-	<0.00139	<b>0.000819 J</b>	<0.000638	-	<0.00124
	09/28/22	SKA	<0.00119	<0.000533	<0.000643	<0.000635	<b>0.00351</b>	<0.000714	<0.000411	-	<0.00139	<0.000791	<0.000638	-	<0.00124
MW-7	12/13/22	SKA	<0.00119	<0.000533	<0.000643	<0.000635	<b>0.00239</b>	<0.000714	<0.000411	-	<0.00139	<0.000791	<0.000638	-	<0.00124
	03/22/23	SKA	<0.00119	<0.000533	<0.000643	<0.000635	<b>0.00276</b>	<0.000714	<0.000411	-	<0.00139	<0.000791	<0.000638	-	<0.00124

**TABLE G.2  
SUMMARY OF GROUNDWATER ANALYTICAL RESULTS - VOCs  
CITY OF HOUSTON MUNICIPAL SETTING DESIGNATION APPLICATION  
±5.745-ACRE COMMERCIAL PROPERTY  
3511 WEST 12TH STREET  
HOUSTON, HARRIS COUNTY, TEXAS 77008  
IHW SWR NO. 38591**

Sample Name	Sample Date	Sampler	VOLATILE ORGANIC COMPOUNDS (VOCs)												
			Acetone	Benzene	Chloroform	1,1-Dichloroethane	1,1-Dichloroethene	cis-1,2-Dichloroethene	Ethylbenzene	Methylcyclohexane	Methyl tert-butyl ether (MTBE)	Trichloroethene	Vinyl chloride	m,p-Xylene	Xylenes, Total
			Method 8260C mg/L	Method 8260C mg/L	Method 8260C mg/L	Method 8260C mg/L	Method 8260C mg/L	Method 8260C mg/L	Method 8260C mg/L	Method 8260C mg/L	Method 8260C mg/L	Method 8260C mg/L	Method 8260C mg/L	Method 8260C mg/L	Method 8260C mg/L
<b>REGULATORY STANDARDS</b>															
TCEQ TRRP Tier 1 Residential <sup>GW</sup> PCLs			22	0.0050	0.24	4.9	0.0070	0.070	0.70	120	0.24	0.0050	0.0020	10	10
TCEQ TRRP Tier 1 Residential <sup>Air</sup> GW <sub>Inh-v</sub> PCLs (0.5-Acre Source Area)			1,000,000	180	20	43,000	1,700	1,200	30,000	1,400	4,000	24	3.8	9,400	10,000
<b>OFF-SITE MONITORING WELLS - FORMER AIR LIQUIDE PROPERTY (3602 WEST 12TH STREET, VCP NO. 2721)</b>															
MW-3	09/26/15	Matrix	--	--	--	--	<0.00796	--	--	--	--	--	--	--	--
MW-4	03/17/15	Matrix	--	--	--	--	<0.000398	--	--	--	--	--	--	--	--
MW-8	09/25/15	Matrix	--	--	--	--	<b>0.000926 J</b>	--	--	--	--	--	--	--	--
MW-9	09/25/15	Matrix	--	--	--	--	<0.000398	--	--	--	--	--	--	--	--
MW-23	10/01/15	Matrix	--	--	--	--	<0.000398	--	--	--	--	--	--	--	--
<b>OFF-SITE TEMPORARY MONITORING WELL - ±9.55-ACRE COMMERCIAL PROPERTY (3480 &amp; 3484 WEST 11TH STREET, IHW SWR NO. 82425)</b>															
TMW-3	06/13/17	SKA	--	--	--	--	<0.000178	--	--	--	--	--	--	--	--
<b>REGULATORY STANDARDS</b>															
TCEQ TRRP Tier 1 Residential <sup>GW</sup> PCLs			22	0.0050	0.24	4.9	0.0070	0.070	0.70	120	0.24	0.0050	0.0020	10	10
TCEQ TRRP Tier 1 Residential <sup>Air</sup> GW <sub>Inh-v</sub> PCLs (0.5-Acre Source Area)			1,000,000	180	20	43,000	1,700	1,200	30,000	1,400	4,000	24	3.8	9,400	10,000

**Notes:**

- "-" indicates not analyzed.
- " indicates not applicable.
- "mg/L" represents milligrams per liter.
- "IHW" represents Industrial Hazardous Waste
- "SWR" represents Solid Waste Registration.
- "TCEQ" represents Texas Commission on Environmental Quality.
- "TRRP" represents Texas Risk Reduction Program.
- Only VOC analytes with at least one sample with a concentration above the laboratory Sample Detection Limit (SDL) shown on this table.
- "<" indicates the analyte was not detected at or above the specified laboratory SDL.
- Concentrations in bold were detected at or above the laboratory SDL.
- "J" indicates the detected concentration is an estimated value above the SDL but below the Method Quantitation Limit (MQL).
- Concentrations highlighted yellow exceed the applicable Residential Assessment Level (RAL) for the specified analyte.
- TCEQ TRRP Tier 1 Residential Groundwater Protective Concentration Levels (PCLs) (30 Texas Administrative Code [TAC] §350, Table 3: Tier 1 Groundwater PCLs - Residential and Commercial/Industrial, dated May 10, 2023).

**TABLE G.2  
SUMMARY OF GROUNDWATER ANALYTICAL RESULTS - SVOCs  
CITY OF HOUSTON MUNICIPAL SETTING DESIGNATION APPLICATION  
±5.745-ACRE COMMERCIAL PROPERTY  
3511 WEST 12TH STREET  
HOUSTON, HARRIS COUNTY, TEXAS 77008  
IHW SWR NO. 38591**

Sample Name	Sample Date	Sampler	SEMI-VOLATILE ORGANIC COMPOUNDS (SVOCs)																
			Acetophenone	Anthracene	Benzo(a)pyrene	1,1'-Biphenyl	Bis(2-ethylhexyl)phthalate	Caprolactam	Dibenzofuran	Diethyl phthalate	Di-n-butyl phthalate	Di-n-octyl phthalate	Fluoranthene	Fluorene	2-Methylnaphthalene	Naphthalene	Phenanthrene	Phenol	Pyrene
			Method 8270D mg/L	Method 8270D mg/L	Method 8270D mg/L	Method 8270D mg/L	Method 8270D mg/L	Method 8270D mg/L	Method 8270D mg/L	Method 8270D mg/L	Method 8270D mg/L	Method 8270D mg/L	Method 8270D mg/L	Method 8270D mg/L	Method 8270D mg/L	Method 8270D mg/L	Method 8270D mg/L	Method 8270D mg/L	Method 8270D mg/L
<b>TEMPORARY MONITORING WELLS (ENVIRONMENTAL RESOURCES MANAGEMENT, INC. [ERM])</b>																			
SB-1_GW	07/19/19	ERM	<0.000025	<0.000015	<0.000021	<0.000025	<0.000039	<0.000047	<0.000021	<b>0.0026</b>	<b>0.000088 J</b>	<b>0.000099 J</b>	<0.000010	<0.000031	<0.000020	<b>0.000077 J</b>	<0.000022	<b>0.000063 J</b>	<0.000020
SB-2_GW	07/19/19	ERM	<0.000024	<0.000014	<0.000020	<b>0.000087 J</b>	<0.000038	<0.000046	<b>0.000086 J</b>	<b>0.00019 J</b>	<b>0.000064 J</b>	<b>0.00013 J</b>	<0.000010	<b>0.000048 J</b>	<b>0.0021</b>	<b>0.0015</b>	<b>0.000048 J</b>	<b>0.00020 J</b>	<0.000019
DUP-01 (SB-2_GW)	07/19/19	ERM	<0.000025	<b>0.000023 J</b>	<0.000021	<b>0.000067 J</b>	<0.000039	<0.000047	<b>0.00011</b>	<b>0.00015 J</b>	<b>0.000074 J</b>	<0.000021	<0.000010	<0.000031	<b>0.0023</b>	<b>0.0017</b>	<b>0.000040 J</b>	<0.000036	<0.000020
SB-3_GW	07/19/19	ERM	<b>0.00011 J</b>	<0.000021	<b>0.000038 J</b>	<0.000035	<b>0.00026 J</b>	<0.000066	<0.000029	<b>0.00022 J</b>	<b>0.000089 J</b>	<b>0.000057 J</b>	<b>0.000056 J</b>	<0.000044	<0.000028	<b>0.000090 J</b>	<b>0.000036 J</b>	<0.000051	<b>0.000049 J</b>
SB-9_GW	07/19/19	ERM	<b>0.00012 J</b>	<0.000027	<0.000039	<0.000047	<b>0.00018 J</b>	<b>0.00068</b>	<0.000039	<b>0.0053</b>	<b>0.00026 J</b>	<b>0.00032 J</b>	<0.000020	<0.000059	<0.000037	<b>0.00019 J</b>	<0.000041	<b>0.00032 J</b>	<0.000037
<b>REGULATORY STANDARDS</b>																			
TCEQ TRRP Tier 1 Residential <sup>GW</sup> PCLs			2.4	7.3	0.0002	12	0.006	12	0.098	20	2.4	0.24	0.98	0.98	0.098	0.49	0.73	7.3	0.73
TCEQ TRRP Tier 1 Residential <sup>Air</sup> GW <sub>Inh-v</sub> PCLs (0.5-Acre Source Area)			--	--	29	--	--	--	--	--	--	--	--	--	--	320	--	160,000	--

**Notes:**  
 "--" indicates not applicable.  
 "mg/L" represents milligrams per liter.  
 "IHW" represents Industrial Hazardous Waste  
 "SWR" represents Solid Waste Registration.  
 "TCEQ" represents Texas Commission on Environmental Quality.  
 "TRRP" represents Texas Risk Reduction Program.  
 Only SVOC analytes with at least one sample with a concentration above the laboratory Sample Detection Limit (SDL) shown on this table.  
 "<" indicates the analyte was not detected at or above the specified laboratory SDL.  
 Concentrations in bold were detected at or above the laboratory SDL.  
 "J" indicates the detected concentration is an estimated value above the laboratory SDL but below the Method Quantitation Limit (MQL).  
 Concentrations highlighted yellow exceed the applicable Residential Assessment Level (RAL) for the specified analyte.  
 TCEQ TRRP Tier 1 Residential Groundwater Protective Concentration Levels (PCLs) (30 Texas Administrative Code [TAC] §350, Table 3: Tier 1 Groundwater PCLs - Residential and Commercial/Industrial, dated May 10, 2023).

**TABLE G.2  
SUMMARY OF GROUNDWATER ANALYTICAL RESULTS - TPH  
CITY OF HOUSTON MUNICIPAL SETTING DESIGNATION APPLICATION  
±5.745-ACRE COMMERCIAL PROPERTY  
3511 WEST 12TH STREET  
HOUSTON, HARRIS COUNTY, TEXAS 77008  
IHW SWR NO. 38591**

Sample Name	Sample Date	Sampler	TOTAL PETROLEUM HYDROCARBONS (TPH)			
			C6 to C12	>C12 to C28	>C28 to C35	Total TPH (C6 to C35)
			TX Method 1005 mg/L	TX Method 1005 mg/L	TX Method 1005 mg/L	TX Method 1005 mg/L
<b>PERMANENT MONITORING WELLS</b>						
MW-1	06/06/22	SKA	<0.851	<0.830	<0.830	<0.851
	09/27/22	SKA	<0.840	<0.819	<0.819	<0.840
	12/12/22	SKA	<0.765	<0.746	<0.746	<0.765
	03/22/23	SKA	<0.830	<0.809	<0.809	<0.830
MW-2	06/06/22	SKA	<0.846	<0.825	<0.825	<0.846
	09/27/22	SKA	<0.958	<0.935	<0.935	<0.958
	12/12/22	SKA	<0.843	<0.822	<0.822	<0.843
	03/22/23	SKA	<0.846	<0.825	<0.825	<0.846
MW-3	06/06/22	SKA	<0.851	<0.830	<0.830	<0.851
	09/27/22	SKA	<0.900	<0.878	<0.878	<0.900
	12/12/22	SKA	<0.827	<0.807	<0.807	<0.827
	03/21/23	SKA	<0.897	<0.875	<0.875	<0.897
MW-4	06/06/22	SKA	<0.846	<0.825	<0.825	<0.846
	09/27/22	SKA	<0.848	<0.827	<0.827	<0.848
	12/13/22	SKA	<0.835	<0.814	<0.814	<0.835
	03/22/23	SKA	<0.840	<0.819	<0.819	<0.840
MW-5	06/06/22	SKA	<0.835	<0.814	<0.814	<0.835
	09/27/22	SKA	<0.859	<0.838	<0.838	<0.859
	12/12/22	SKA	<0.790	<0.771	<0.771	<0.790
	03/21/23	SKA	<0.876	<0.854	<0.854	<0.876
MW-6	06/06/22	SKA	<0.835	<0.814	<0.814	<0.835
	09/27/22	SKA	<0.916	<0.893	<0.893	<0.916
	12/12/22	SKA	<0.854	<0.832	<0.832	<0.854
	03/21/23	SKA	<0.795	<0.775	<0.775	<0.795
MW-7	09/28/22	SKA	<0.843	<0.822	<0.822	<0.843
	12/13/22	SKA	<0.846	<0.825	<0.825	<0.846
	03/22/23	SKA	<0.835	<0.814	<0.814	<0.835
<b>REGULATORY STANDARDS</b>						
TCEQ TRRP Tier 1 Residential <sup>GW</sup> GW <sub>ing</sub> PCLs			0.98	0.98	0.98	0.98
TCEQ TRRP Tier 1 Residential <sup>Air</sup> GW <sub>inh-v</sub> PCLs (0.5-Acre Source Area)			1,800	7,500	7,500	7,500

**Notes:**

"mg/L" represents milligrams per liter.  
 "IHW" represents Industrial Hazardous Waste  
 "SWR" represents Solid Waste Registration.  
 "TCEQ" represents Texas Commission on Environmental Quality.  
 "TRRP" represents Texas Risk Reduction Program.  
 "<" indicates the analyte was not detected at or above the specified laboratory Sample Detection Limit (SDL).  
 TCEQ TRRP Tier 1 Residential Groundwater Protective Concentration Levels (PCLs) (30 Texas Administrative Code [TAC] §350, Table 3: Tier 1 Groundwater PCLs - Residential and Commercial/Industrial, dated May 10, 2023).

**TABLE G.2**  
**SUMMARY OF GROUNDWATER ANALYTICAL RESULTS - LEAD**  
**CITY OF HOUSTON MUNICIPAL SETTING DESIGNATION APPLICATION**  
**±5.745-ACRE COMMERCIAL PROPERTY**  
**3511 WEST 12TH STREET**  
**HOUSTON, HARRIS COUNTY, TEXAS 77008**  
**IHW SWR NO. 38591**

Sample Name	Sample Date	Sampler	LEAD
			Lead
			Method 6020A mg/L
<i>PERMANENT MONITORING WELL (ENVIRONMENTAL RESOURCES MANAGEMENT, INC. [ERM])</i>			
MW-2	09/11/20	ERM	<0.000600
<i>REGULATORY STANDARDS</i>			
TCEQ TRRP Tier 1 Residential <sup>GW</sup> GW <sub>Ing</sub> PCLs			0.015
TCEQ TRRP Tier 1 Residential <sup>Air</sup> GW <sub>Inh-v</sub> PCLs (0.5-Acre Source Area)			--

**Notes:**

"--" represents not applicable.

"mg/L" represents milligrams per liter.

"IHW" represents Industrial Hazardous Waste

"SWR" represents Solid Waste Registration.

"TCEQ" represents Texas Commission on Environmental Quality.

"TRRP" represents Texas Risk Reduction Program.

"<" indicates the analyte was not detected at or above the specified laboratory Sample Detection Limit (SDL).

TCEQ TRRP Tier 1 Residential Groundwater Protective Concentration Levels (PCLs) (30 Texas

Administrative Code [TAC] §350, Table 3: Tier 1 Groundwater PCLs - Residential and

Commercial/Industrial, dated May 10, 2023).

**TABLE G.3**  
**GROUNDWATER GEOTECHNICAL PARAMETERS - pH & TEMPERATURE**  
**CITY OF HOUSTON MUNICIPAL SETTING DESIGNATION APPLICATION**  
**±5.745-ACRE COMMERCIAL PROPERTY**  
**3511 WEST 12TH STREET**  
**HOUSTON, HARRIS COUNTY, TEXAS 77008**  
**IHW SWR NO. 38591**

Monitoring Well	Sample Date	Average pH	Average Temperature (°C)
MW-1	6/6/2022	6.34	27.90
	9/27/2022	6.54	29.93
	12/12/2022	6.66	26.53
	3/22/2023	6.46	24.00
MW-2	6/6/2022	6.45	26.38
	9/27/2022	6.68	27.81
	12/12/2022	6.63	25.48
	3/22/2023	6.72	22.64
MW-3	6/6/2022	6.74	24.90
	9/27/2022	6.83	26.22
	12/12/2022	6.87	25.28
	3/21/2023	7.36	23.14
MW-4	6/6/2022	6.70	25.89
	9/27/2022	6.87	27.14
	12/13/2022	6.93	26.62
	3/22/2023	6.77	24.64
MW-5	6/6/2022	6.42	26.33
	9/27/2022	6.67	29.04
	12/12/2022	6.82	26.24
	3/21/2023	6.33	23.94
MW-6	6/6/2022	6.72	23.99
	9/27/2022	6.87	25.01
	12/12/2022	6.99	24.34
	3/21/2023	6.81	22.98
MW-7	9/27/2022	7.34	25.20
	12/13/2022	7.29	25.12
	3/22/2023	7.02	23.34

**Notes:**

"°C" represents degrees Celsius.

"IHW" represents Industrial Hazardous Waste

"SWR" represents Solid Waste Registration.



## Appendix H – Contamination Exceedance Without MSD

---

The RALs for COCs in soil are generally the TRRP Tier 1 or (calculated, site-specific) Tier 2 Residential  $^{GW}Soil_{Ing}$  PCLs for a 0.5-acre source area unless a TRRP Tier 2 Residential  $^{GW}Soil_{Ing}$  PCL was calculated and is greater than its applicable TRRP Tier 1 Residential  $^{Tot}Soil_{Comb}$  PCL for a 0.5-acre source area. As such, the lower (i.e., more conservative) TRRP Tier 1 Residential PCL for a 0.5-acre source area is considered the RAL. The RALs for COCs in groundwater are the TRRP Tier 1 Residential  $^{GW}GW_{Ing}$  PCLs.

Based on soil and groundwater assessment activities conducted to date for the designated property, exceedances of the applicable RALs without an MSD are limited to the following:

- Uppermost GWBU: 1,1-DCE

## Appendix I – Contamination Exceedance With MSD

---

With an MSD, the RALs for surface soils (0-15 ft-bgs) and subsurface soils (>15 ft-bgs) will be their respective TRRP Tier 1 Residential  $^{Tot}Soil_{Comb}$  and  $^{Air}Soil_{Inh-V}$  PCLs for a 0.5-acre source area. Based on the soil assessment activities conducted to date at the designated property, no COCs have been identified in soil that will exceed their applicable RALs with an MSD in place.

Moreover, the RALs for groundwater with an MSD in place will be the TRRP Tier 1 Residential  $^{Air}GW_{Inh-V}$  for a 0.5-acre source area. Based on the groundwater assessment activities conducted to date at the designated property, no COCs have been identified in groundwater that will exceed their applicable RALs with an MSD in place.

## **Appendix J – Origin of Contamination**

---

The source of the 1,1-DCE plume that only encompasses monitoring wells MW-3 and MW-6 is attributed to an on-site oil/water separator on the east portion of Tract 1. MW-3 and MW-6 are located adjacent to and hydrogeologically downgradient of the on-site oil/water separator. Consequently, the oil/water separator is likely the source of the chlorinated solvent release. The 1,1-DCE release is historical and related to former industrial occupants of the designated property. The only documented use of chlorinated solvents on the designated property is by Air Liquide, which listed waste chlorinated solvents from degreasing as a waste stream for SWR No. 38591. This SWR was listed as inactive by 2005; however, SWR No. 38591 was reactivated in 2023 in relation to present IHW corrective action activities. No chlorinated solvents are currently used on the designated property, and no current or historical sources of chlorinated solvents have been identified on Tract 2.

## **Appendix K – Regulatory Actions**

---

No litigation has taken place within the past five years in connection with the designated property.

No remediation activities, except monitored natural attenuation activities already described in this application, are ongoing on the designated property.

The applicant is applying for an MSD for the 1,1-DCE contaminant plume in the upper GWBU.

**Table K.1 Chronology of Regulatory Activity**

<b>Date:</b>	<b>Event:</b>
July 24, 2023	SKA submitted a Drinking Water Survey Report (DWSR) to the TCEQ for the designated property.
July 24, 2023	SKA submitted the Affected Property Assessment Report (APAR) to the TCEQ for the designated property.

## Appendix L – Registrations, Permits, Identification Numbers \_\_\_\_\_

The state and EPA registrations listed below relate to the designated property (specifically, the designated property).

Regulated Entity (RN)	RN Number	Registration ID
Joseph T. Ryerson and Son	RN106243066	IHW SWR No. 38591
		EPA ID No. TXD150037158
		Air New Source Permits Acct No. HG7649W
		Stormwater Permit ID No. TXR05AJ52
		Stormwater Permit ID No. TXR05Q823

## **Appendix M – Enrollment in TCEQ Program**

---

The designated property for the MSD application is approximately 5.745 acres, which comprises two tracts of privately owned land. As previously discussed, the privately owned designated property is enrolled in the TCEQ IHW Corrective Action (CORRACTs) Program under SWR No. 38591. The TCEQ Project Manager for IHW SWR No. 38591 is Mr. James Formby.

## **Appendix N – TCEQ Submittals**

---

The following is a list of submittals to the TCEQ for the IHW SWR property:

### TCEQ IHW SWR No. 38591

- Drinking Water Survey Report – July 2023
- Affected Property Assessment Report – July 2023



## **Appendix O – Public Drinking Water Supply System\_\_\_\_\_**

Public drinking water is currently available to the designated property, and the properties are located within a 0.5-mile radius surrounding the designated property by the COH public water supply system. The COH water supply system satisfies the requirements of Chapter 341 of the Texas Health and Safety Code.

## Appendix P – Owners and Operators of Water Wells\_\_\_\_\_

A list of all names and addresses of water well owners and operators within a five-mile radius of the designated property is included in **Table P.1** in **Appendix P**. A water well report summary and a map from the Five-Mile MSD Report by ERIS showing the location of the wells are also included in **Appendix P**. A mailing list of owners of potable water wells is included in **Table P.2** in **Appendix P**. Potable water well owners that own multiple wells are only listed once in **Table P.2**. Water well owners that do not own a potable water well (e.g., geothermal loop wells) are not included in **Table P.2**. **Table P.2** and the completed ERIS MSD Report are included as electronic files in **Appendix Y**.

**TABLE P.1**  
**WELL OWNERS – 5-MILE RADIUS**

**TABLE P.1  
WELL OWNERS - 5-MILE RADIUS  
CITY OF HOUSTON MUNICIPAL SETTING DESIGNATION APPLICATION  
±6.05-ACRE COMMERCIAL PROPERTY  
3511 WEST 12TH STREET  
HOUSTON, HARRIS COUNTY, TEXAS 77008  
IHW SWR NO. 38591**

Map ID	ID	Owner	Owner Address	City	State	Zip Code	Reported Water Use	Potable?
491	890007321	IMPACT HOUSTON CHURCH OF CHRIST	1704 WEBER ST	HOUSTON	TX	77007-2936	BANK	YES
522	890002827	TREE EXPERTS INC	213 1/2 E BURRESS ST	HOUSTON	TX	77022-1609	COMMERCIAL	YES
263	857655253	LISTO DRYWALL COMPANY INC	1101 W 20TH ST	HOUSTON	TX	77008-3313	COMMERCIAL	YES
426	889957057	CG CITYWALK LP	3399 PEACHTREE RD STE 600	ATLANTA	GA	30326-2832	COMMERCIAL	YES
640	857647148	CORNELIUS NURSERIES INC	2233 S VOSS RD	HOUSTON	TX	77057-3800	COMMERCIAL	YES
662	890003362	SAMS REAL ESTATE BUSINESS MS 0555	PO BOX 8050	BENTONVILLE	AR	72712-8055	DAIRY	YES
397	889954862	AMREIT UPTOWN HOUSTON LP C/O EDENS	PO BOX 528	COLUMBIA	SC	29202-0528	DEWATERING	NO
397	889956025	AMREIT UPTOWN HOUSTON LP C/O EDENS	PO BOX 528	COLUMBIA	SC	29202-0528	DEWATERING	NO
397	889956149	AMREIT UPTOWN HOUSTON LP C/O EDENS	PO BOX 528	COLUMBIA	SC	29202-0528	DEWATERING	NO
397	889958145	AMREIT UPTOWN HOUSTON LP C/O EDENS	PO BOX 528	COLUMBIA	SC	29202-0528	DEWATERING	NO
397	889958863	AMREIT UPTOWN HOUSTON LP C/O EDENS	PO BOX 528	COLUMBIA	SC	29202-0528	DEWATERING	NO
397	889967180	AMREIT UPTOWN HOUSTON LP C/O EDENS	PO BOX 528	COLUMBIA	SC	29202-0528	DEWATERING	NO
397	889967878	AMREIT UPTOWN HOUSTON LP C/O EDENS	PO BOX 528	COLUMBIA	SC	29202-0528	DEWATERING	NO
397	889968481	AMREIT UPTOWN HOUSTON LP C/O EDENS	PO BOX 528	COLUMBIA	SC	29202-0528	DEWATERING	NO
397	889969777	AMREIT UPTOWN HOUSTON LP C/O EDENS	PO BOX 528	COLUMBIA	SC	29202-0528	DEWATERING	NO
397	889971151	AMREIT UPTOWN HOUSTON LP C/O EDENS	PO BOX 528	COLUMBIA	SC	29202-0528	DEWATERING	NO
397	889973431	AMREIT UPTOWN HOUSTON LP C/O EDENS	PO BOX 528	COLUMBIA	SC	29202-0528	DEWATERING	NO
397	889975964	AMREIT UPTOWN HOUSTON LP C/O EDENS	PO BOX 528	COLUMBIA	SC	29202-0528	DEWATERING	NO
397	889976315	AMREIT UPTOWN HOUSTON LP C/O EDENS	PO BOX 528	COLUMBIA	SC	29202-0528	DEWATERING	NO
397	889981188	AMREIT UPTOWN HOUSTON LP C/O EDENS	PO BOX 528	COLUMBIA	SC	29202-0528	DEWATERING	NO
397	889989488	AMREIT UPTOWN HOUSTON LP C/O EDENS	PO BOX 528	COLUMBIA	SC	29202-0528	DEWATERING	NO
397	889991464	AMREIT UPTOWN HOUSTON LP C/O EDENS	PO BOX 528	COLUMBIA	SC	29202-0528	DEWATERING	NO
397	889991658	AMREIT UPTOWN HOUSTON LP C/O EDENS	PO BOX 528	COLUMBIA	SC	29202-0528	DEWATERING	NO
397	889992395	AMREIT UPTOWN HOUSTON LP C/O EDENS	PO BOX 528	COLUMBIA	SC	29202-0528	DEWATERING	NO
397	889993528	AMREIT UPTOWN HOUSTON LP C/O EDENS	PO BOX 528	COLUMBIA	SC	29202-0528	DEWATERING	NO
397	889993935	AMREIT UPTOWN HOUSTON LP C/O EDENS	PO BOX 528	COLUMBIA	SC	29202-0528	DEWATERING	NO
397	889999809	AMREIT UPTOWN HOUSTON LP C/O EDENS	PO BOX 528	COLUMBIA	SC	29202-0528	DEWATERING	NO
397	890000887	AMREIT UPTOWN HOUSTON LP C/O EDENS	PO BOX 528	COLUMBIA	SC	29202-0528	DEWATERING	NO
397	890000888	AMREIT UPTOWN HOUSTON LP C/O EDENS	PO BOX 528	COLUMBIA	SC	29202-0528	DEWATERING	NO
397	890009504	AMREIT UPTOWN HOUSTON LP C/O EDENS	PO BOX 528	COLUMBIA	SC	29202-0528	DEWATERING	NO
397	890009505	AMREIT UPTOWN HOUSTON LP C/O EDENS	PO BOX 528	COLUMBIA	SC	29202-0528	DEWATERING	NO
397	890012235	AMREIT UPTOWN HOUSTON LP C/O EDENS	PO BOX 528	COLUMBIA	SC	29202-0528	DEWATERING	NO
397	890015746	AMREIT UPTOWN HOUSTON LP C/O EDENS	PO BOX 528	COLUMBIA	SC	29202-0528	DEWATERING	NO
397	890017857	AMREIT UPTOWN HOUSTON LP C/O EDENS	PO BOX 528	COLUMBIA	SC	29202-0528	DEWATERING	NO
397	890018871	AMREIT UPTOWN HOUSTON LP C/O EDENS	PO BOX 528	COLUMBIA	SC	29202-0528	DEWATERING	NO
31	889967278	730 NORTH POST OAK LP % WEISS POST OAK INC	730 N POST OAK RD STE 330	HOUSTON	TX	77024-3816	DE-WATERING	NO
39	889989472	NSHA TX BALLERIN LLC	4500 BISSONNET ST STE 300	BELLAIRE	TX	77401-3123	DE-WATERING	NO
44	889961555	HCL MARQE LLC	7800 WASHINGTON AVE STE 800	HOUSTON	TX	77007-4625	DE-WATERING	NO
44	889983870	HCL MARQE LLC	7800 WASHINGTON AVE STE 800	HOUSTON	TX	77007-4625	DE-WATERING	NO
44	889987891	HCL MARQE LLC	7800 WASHINGTON AVE STE 800	HOUSTON	TX	77007-4625	DE-WATERING	NO
44	890010766	HCL MARQE LLC	7800 WASHINGTON AVE STE 800	HOUSTON	TX	77007-4625	DE-WATERING	NO
44	890011531	HCL MARQE LLC	7800 WASHINGTON AVE STE 800	HOUSTON	TX	77007-4625	DE-WATERING	NO
44	890018655	HCL MARQE LLC	7800 WASHINGTON AVE STE 800	HOUSTON	TX	77007-4625	DE-WATERING	NO
101	889968227	333 CONTRUCTION INC	10461 WESTPARK DR	HOUSTON	TX	77042-5314	DE-WATERING	NO
101	889977053	333 CONTRUCTION INC	10461 WESTPARK DR	HOUSTON	TX	77042-5314	DE-WATERING	NO
101	889978535	333 CONTRUCTION INC	10461 WESTPARK DR	HOUSTON	TX	77042-5314	DE-WATERING	NO
101	890013496	333 CONTRUCTION INC	10461 WESTPARK DR	HOUSTON	TX	77042-5314	DE-WATERING	NO
119	890004904	GARY STUDWELL TRUST	424 ASBURY ST	HOUSTON	TX	77007-7124	DE-WATERING	NO
137	890003413	RIVER OAKS WELLNESS LLC	8314 CHESHIRE VALE ST	HOUSTON	TX	77024-3240	DE-WATERING	NO
295	889979229	1515 STUDEMONT LLC	2429 BISSONNET ST STE 615	HOUSTON	TX	77005-1451	DE-WATERING	NO
658	889969005	WILLIAMS BROTHERS CONSTRUCTION CO INC	PO BOX 66428	HOUSTON	TX	77266-6428	DE-WATERING	NO
658	889971141	WILLIAMS BROTHERS CONSTRUCTION CO INC	PO BOX 66428	HOUSTON	TX	77266-6428	DE-WATERING	NO
658	889973328	WILLIAMS BROTHERS CONSTRUCTION CO INC	PO BOX 66428	HOUSTON	TX	77266-6428	DE-WATERING	NO
658	889978044	WILLIAMS BROTHERS CONSTRUCTION CO INC	PO BOX 66428	HOUSTON	TX	77266-6428	DE-WATERING	NO
658	890002894	WILLIAMS BROTHERS CONSTRUCTION CO INC	PO BOX 66428	HOUSTON	TX	77266-6428	DE-WATERING	NO
2	896045446	ARONSON JOEL DAVID	8770 HEMPSTEAD RD	HOUSTON	TX	77008-6016	DOMESTIC	YES

**TABLE P.1**  
**WELL OWNERS - 5-MILE RADIUS**  
**CITY OF HOUSTON MUNICIPAL SETTING DESIGNATION APPLICATION**  
**±6.05-ACRE COMMERCIAL PROPERTY**  
**3511 WEST 12TH STREET**  
**HOUSTON, HARRIS COUNTY, TEXAS 77008**  
**IHW SWR NO. 38591**

Map ID	ID	Owner	Owner Address	City	State	Zip Code	Reported Water Use	Potable?
4	896009930	ALSON INC	8405 HEMPSTEAD RD	HOUSTON	TX	77008-6133	DOMESTIC	YES
16	889963648	ZUFELT MELODY & THOMAS	3102 MAXROY ST	HOUSTON	TX	77008-6221	DOMESTIC	YES
21	896090628	BILL MC 14 LP	2ND FLR	NEW YORK	NY	10020-1635	DOMESTIC	YES
24	890014266	HOSPITALITY WAREHOUSE INC	1510 WEST LOOP S	HOUSTON	TX	77027-9505	DOMESTIC	YES
25	857620770	METROPOLITAN TRANSIT AUTH	PO BOX 61429	HOUSTON	TX	77208-1429	DOMESTIC	YES
26	889959533	BAYOU CLUB OF HOUSTON	8550 MEMORIAL DR	HOUSTON	TX	77024-7725	DOMESTIC	YES
30	889983868	2550 MOANA LP	2550 N LOOP W STE 275	HOUSTON	TX	77092-8908	DOMESTIC	YES
40	857672454	RASTER WILLIAM A & LUCY H	8916 LIMERICK LN	HOUSTON	TX	77024-3721	DOMESTIC	YES
43	889984631	KARBACH BUILDING LLC	3304 LONGMIRE DR	COLLEGE STATION	TX	77845-5812	DOMESTIC	YES
46	895995131	KADES REVOCABLE TRUST	8844 MEMORIAL DR	HOUSTON	TX	77024-5809	DOMESTIC	YES
47	857748541	HUMPHREY JAMES B JR & PAMELA A	8602 CRESCENT GATE LN	HOUSTON	TX	77024-7026	DOMESTIC	YES
52	890015251	CURRENT OWNER	8917 MEMORIAL DR	HOUSTON	TX	77024-5810	DOMESTIC	YES
55	889980096	BRIE CONSULTING GROUP INC	441 SAW MILL RIVER RD	YONKERS	NY	10701-4913	DOMESTIC	YES
59	889995124	KAHN BARRY & TAMMIE J	9014 SANDRINGHAM DR	HOUSTON	TX	77024-5823	DOMESTIC	YES
61	890005792	BROWN EARL W & LYNN B	1101 W 13TH ST	HOUSTON	TX	77008-6626	DOMESTIC	YES
64	889991634	REDSTONE GROUP LTD	109 N POST OAK LN STE 220	HOUSTON	TX	77024-7750	DOMESTIC	YES
65	895949580	HOWENSTINE JOHN B &	8811 SANDRINGHAM DR	HOUSTON	TX	77024-5818	DOMESTIC	YES
65	896035471	HOWENSTINE JOHN B &	8811 SANDRINGHAM DR	HOUSTON	TX	77024-5818	DOMESTIC	YES
66	890008908	SCHNELL STEVEN P & AMANDA L	3019 VOLLMER RD	HOUSTON	TX	77092-7916	DOMESTIC	YES
67	857620366	BERGQUIST DAVID	528 BUCKINGHAM DR	HOUSTON	TX	77024-5805	DOMESTIC	YES
67	889964510	BERGQUIST DAVID	528 BUCKINGHAM DR	HOUSTON	TX	77024-5805	DOMESTIC	YES
68	857631479	CURRENT OWNER	422 BUCKINGHAM DR	HOUSTON	TX	77024-5803	DOMESTIC	YES
70	896138016	CURRENT OWNER	9321 OAKFORD CT	HOUSTON	TX	77024-3615	DOMESTIC	YES
72	889992192	LMC HEIGHTS 26TH HOLDINGS LLC	849 W 26TH ST	HOUSTON	TX	77008-1743	DOMESTIC	YES
74	889966202	MEAD GARY L & JANET L	324 BUCKINGHAM DR	HOUSTON	TX	77024-5801	DOMESTIC	YES
75	889992803	RICHARDSON SCOTT H	310 TERRACE DR	HOUSTON	TX	77007-5047	DOMESTIC	YES
76	896099338	MARKMAN JACK	1925 SOUTHWEST FWY	HOUSTON	TX	77098-4800	DOMESTIC	YES
76	889990728	MARKMAN JACK	1925 SOUTHWEST FWY	HOUSTON	TX	77098-4800	DOMESTIC	YES
80	889995347	HOUSTONIAN CAMPUS LTD	109 N POST OAK LN STE 220	HOUSTON	TX	77024-7750	DOMESTIC	YES
81	889988357	WAY STEPHEN L	PO BOX 751987	HOUSTON	TX	77275-1987	DOMESTIC	YES
82	857638357	MCALISTER JAMES A JR	316 BUCKINGHAM DR	HOUSTON	TX	77024-5801	DOMESTIC	YES
82	896044032	MCALISTER JAMES A JR	316 BUCKINGHAM DR	HOUSTON	TX	77024-5801	DOMESTIC	YES
83	889980437	DAVIS CARL A & LOIS	8822 STABLE CREST BLVD	HOUSTON	TX	77024-7034	DOMESTIC	YES
84	896111882	FUNG JOE M	627 E FRIAR TUCK LN	HOUSTON	TX	77024-5706	DOMESTIC	YES
86	896088846	KRAMER STEPHEN J & LAUREN P	119 CARNARVON DR	HOUSTON	TX	77024-7015	DOMESTIC	YES
88	889966617	CURRENT OWNER	4400 POST OAK PARKWAY STE 1550	HOUSTON	TX	77027-3413	DOMESTIC	YES
90	889973563	RUSSO ANTHONY JR & ANDREA	8823 HARNESS CREEK LN	HOUSTON	TX	77024-7044	DOMESTIC	YES
95	890017286	CIZIK JANE	8839 HARNESS CREEK LN	HOUSTON	TX	77024-7044	DOMESTIC	YES
96	889959455	FIRST ABA LP	PO BOX 2533	BELLAIRE	TX	77402-2533	DOMESTIC	YES
97	857659493	CURRENT OWNER	1 WINSTON WOODS DR	HOUSTON	TX	77024-7049	DOMESTIC	YES
97	889969771	CURRENT OWNER	1 WINSTON WOODS DR	HOUSTON	TX	77024-7049	DOMESTIC	YES
97	889969772	CURRENT OWNER	1 WINSTON WOODS DR	HOUSTON	TX	77024-7049	DOMESTIC	YES
98	896030749	MENDENHALL TRINIDAD V	8843 HARNESS CREEK LN	HOUSTON	TX	77024-7044	DOMESTIC	YES
98	889958803	MENDENHALL TRINIDAD V	8843 HARNESS CREEK LN	HOUSTON	TX	77024-7044	DOMESTIC	YES
99	895937165	HARL ROBERT R & CASSIE L	327 E FRIAR TUCK LN	HOUSTON	TX	77024-5734	DOMESTIC	YES
100	889967049	CURRENT OWNER	502 W FRIAR TUCK LN	HOUSTON	TX	77024-5712	DOMESTIC	YES
104	889955204	100 CARNARVON LLC	2802 TIMMONS LN UNIT 27440	HOUSTON	TX	77227-0180	DOMESTIC	YES
108	896007578	PARSONS JEFFREY R & REBECCA O	7 WINSTON WOODS DR	HOUSTON	TX	77024-7049	DOMESTIC	YES
110	896250858	CURRENT OWNER	527 W FRIAR TUCK LN	HOUSTON	TX	77024-5711	DOMESTIC	YES
113	889997590	VO KELLEY M	1538 ANTOINE DR	HOUSTON	TX	77055-5102	DOMESTIC	YES
116	889977367	URIOSTEGUI GONZALO	1542 ANTOINE DR	HOUSTON	TX	77055-5102	DOMESTIC	YES
117	889995230	DUGAN LYDIA P	3009 POST OAK BLVD STE 1212	HOUSTON	TX	77056-6599	DOMESTIC	YES
120	889983867	JOHNSON CODY T & CHRISTINA L	4316 TULSA RD	HOUSTON	TX	77092-6706	DOMESTIC	YES
121	890011529	RUDE DAVID H JR & ROBERTA	616 LITTLE JOHN LN	HOUSTON	TX	77024-5721	DOMESTIC	YES
122	889989482	WEST FRIAR TUCK LN	325 W FRIAR TUCK LN	HOUSTON	TX	77024-5733	DOMESTIC	YES

**TABLE P.1  
WELL OWNERS - 5-MILE RADIUS  
CITY OF HOUSTON MUNICIPAL SETTING DESIGNATION APPLICATION  
±6.05-ACRE COMMERCIAL PROPERTY  
3511 WEST 12TH STREET  
HOUSTON, HARRIS COUNTY, TEXAS 77008  
IHW SWR NO. 38591**

Map ID	ID	Owner	Owner Address	City	State	Zip Code	Reported Water Use	Potable?
123	889988354	WEST FRIAR TUCK LN	325 W FRIAR TUCK LN	HOUSTON	TX	77024-5733	DOMESTIC	YES
125	889980136	ANTOINE LLC	PO BOX 441146	HOUSTON	TX	77244-1146	DOMESTIC	YES
127	896219572	DUCHMAN STAN & LISA	6039 GLENCOVE ST	HOUSTON	TX	77007-7008	DOMESTIC	YES
132	889993928	CURRENT OWNER	333 W FRIAR TUCK LN	HOUSTON	TX	77024-5741	DOMESTIC	YES
135	889984349	OWEN ANNE DALE	4 PINE FOREST CIR	HOUSTON	TX	77056-1408	DOMESTIC	YES
140	857743409	CURRENT OWNER % SHELDON & CLAYTON ERIKSON LIVING TRUST	4 LONGBOW LN	HOUSTON	TX	77024-5722	DOMESTIC	YES
141	890005150	CURRENT OWNER	331 W FRIAR TUCK LN	HOUSTON	TX	77024-5741	DOMESTIC	YES
145	895999602	BURK GREGGORY F	3734 WILLOWICK RD	HOUSTON	TX	77019-1116	DOMESTIC	YES
146	895895562	CURRENT OWNER	3665 WILLOWICK RD	HOUSTON	TX	77019-1113	DOMESTIC	YES
147	896133961	ZUGHERI WILLIAM A & DEANNA F	535 W 32ND ST	HOUSTON	TX	77018-8325	DOMESTIC	YES
149	895920467	WILSON HERMAN T JR	2001 KIRBY DR STE 712	HOUSTON	TX	77019-6033	DOMESTIC	YES
150	857741039	204 W 19TH PROPERTY VENTURE LLC	7800 WASHINGTON AVE STE 800	HOUSTON	TX	77007-4625	DOMESTIC	YES
150	890004606	204 W 19TH PROPERTY VENTURE LLC	7800 WASHINGTON AVE STE 800	HOUSTON	TX	77007-4625	DOMESTIC	YES
161	896194234	CURRENT OWNER	1212 DRURY LN	HOUSTON	TX	77055-6833	DOMESTIC	YES
166	896106549	CROKER PHILIP & CANDICE	709 SUE BARNETT DR	HOUSTON	TX	77018-5411	DOMESTIC	YES
173	889957864	STEARNS STANLEY D	7811 WESTVIEW DR	HOUSTON	TX	77055-5030	DOMESTIC	YES
174	889958514	HOWETH JACK W & PAULA	6301 ASHCROFT DR	HOUSTON	TX	77081-4221	DOMESTIC	YES
177	889968064	REYNOLDS BENJAMIN R IV & SHINA R	7716 JANAK DR	HOUSTON	TX	77055-3613	DOMESTIC	YES
178	889975443	PUTTERGILL GRANT & LAUREN	1531 AULINE LN	HOUSTON	TX	77055-5062	DOMESTIC	YES
180	890001993	LONG POINT JACQUELYN LLC	4543 POST OAK PLACE DR STE 231	HOUSTON	TX	77027-3145	DOMESTIC	YES
185	889996364	METRO TRANSIT AUTHORITY	PO BOX 61429	HOUSTON	TX	77208-1429	DOMESTIC	YES
187	889986219	WOLFE MARVIN T JR HENRY THOMAS JR & MARVIN WOLFE REV TR	7802 BRYONWOOD DR	HOUSTON	TX	77055-6825	DOMESTIC	YES
188	896082090	HAVENS JOHN P & THERESA A	2960 LAZY LANE BLVD	HOUSTON	TX	77019-1302	DOMESTIC	YES
190	889989468	VELARDE LAURA DELIA CAMPERO	10022 PARK TRL LOT 8	HOUSTON	TX	77024-5643	DOMESTIC	YES
191	890017198	CURRENT OWNER	770 S POST OAK LN STE 400	HOUSTON	TX	77056-6666	DOMESTIC	YES
194	857693392	CURRENT OWNER	3900 INVERNESS DR	HOUSTON	TX	77019-1004	DOMESTIC	YES
196	896131898	CURRENT OWNER % MICHAEL ELIAHU SELIM ZILKHA REVOC TRUST	3808 INVERNESS DR	HOUSTON	TX	77019-1106	DOMESTIC	YES
196	890001989	CURRENT OWNER % MICHAEL ELIAHU SELIM ZILKHA REVOC TRUST	3808 INVERNESS DR	HOUSTON	TX	77019-1106	DOMESTIC	YES
196	890005149	CURRENT OWNER % MICHAEL ELIAHU SELIM ZILKHA REVOC TRUST	3808 INVERNESS DR	HOUSTON	TX	77019-1106	DOMESTIC	YES
197	890018868	BLALOCK JOHN W	5120 MILWEE ST	HOUSTON	TX	77092-6618	DOMESTIC	YES
199	857744100	LASHER ALFRED W III	4295 SAN FELIPE ST STE 310	HOUSTON	TX	77027-2915	DOMESTIC	YES
200	889978534	CORB JONATHAN D	7807 JANAK DR	HOUSTON	TX	77055-3614	DOMESTIC	YES
201	890002640	PESANTEZ NANCY M	17534 SHADOW LAWN WAY	HOUSTON	TX	77095-7034	DOMESTIC	YES
203	889980964	PROVINCIAL INTERESTS LLC	5610 5TH ST	KATY	TX	77493-1914	DOMESTIC	YES
204	896133308	BOOKOUT JOHN F & CAROLYN C	PO BOX 61369	HOUSTON	TX	77208-1369	DOMESTIC	YES
206	889993187	GLOYNA KAREN S	1931 JACQUELYN DR	HOUSTON	TX	77055-2502	DOMESTIC	YES
208	889984378	DRAPELA JUDY G	718 GARDEN OAKS BLVD	HOUSTON	TX	77018-5408	DOMESTIC	YES
212	895912502	CITY OF HOUSTON	PO BOX 1562	HOUSTON	TX	77251-1562	DOMESTIC	YES
217	889995070	LOPEZ ELENA LEFEBVRE DE & ARTURO G	1003 RIDGELEY DR	HOUSTON	TX	77055-7510	DOMESTIC	YES
219	889985070	JCA 1928 LLC	6237 INWOOD DR	HOUSTON	TX	77057-3507	DOMESTIC	YES
223	896144451	ROBERTSON CORBIN J JR & BARBARA	3985 INVERNESS DR	HOUSTON	TX	77019-1003	DOMESTIC	YES
224	889962723	ROBIN ROSS M	1805 PARK ST	HOUSTON	TX	77019-5707	DOMESTIC	YES
225	889981709	SMITH MAURICE	5042 TANGLE LN	HOUSTON	TX	77056-2114	DOMESTIC	YES
228	896133221	VANLOH S WIL JR & JENNIFER	4007 INVERNESS DR	HOUSTON	TX	77019-1005	DOMESTIC	YES
229	896100780	SANCHEZ PATRICIO D	1360 POST OAK BLVD SUITE 2400	HOUSTON	TX	77056-3052	DOMESTIC	YES
229	889965225	SANCHEZ PATRICIO D	1360 POST OAK BLVD SUITE 2400	HOUSTON	TX	77056-3052	DOMESTIC	YES
233	857663318	CURRENT OWNER	10260 WESTHEIMER RD STE 710	HOUSTON	TX	77042-3110	DOMESTIC	YES
233	896086284	CURRENT OWNER	10260 WESTHEIMER RD STE 710	HOUSTON	TX	77042-3110	DOMESTIC	YES
233	896205010	CURRENT OWNER	10260 WESTHEIMER RD STE 710	HOUSTON	TX	77042-3110	DOMESTIC	YES
235	896183523	HOLMES NED S	55 WAUGH DR STE 1111	HOUSTON	TX	77007-5837	DOMESTIC	YES
243	857640965	HOBBY PAUL W	3980 DEL MONTE DR	HOUSTON	TX	77019-1002	DOMESTIC	YES
244	857679845	HOBBY PAUL W	3980 DEL MONTE DR	HOUSTON	TX	77019-1002	DOMESTIC	YES
246	889975967	FALL RUN PARK HOMEOWNERS ASSOCIATION INC	320 WESTCOTT STE 106	HOUSTON	TX	77007-7019	DOMESTIC	YES
247	857725244	REASONER HARRY M & MACEY H	1604 KIRBY DR	HOUSTON	TX	77019-3316	DOMESTIC	YES
250	889986887	11442 HEMPSTEAD LLC	10423 W GULF BANK RD	HOUSTON	TX	77040-3127	DOMESTIC	YES



**TABLE P.1  
WELL OWNERS - 5-MILE RADIUS  
CITY OF HOUSTON MUNICIPAL SETTING DESIGNATION APPLICATION  
±6.05-ACRE COMMERCIAL PROPERTY  
3511 WEST 12TH STREET  
HOUSTON, HARRIS COUNTY, TEXAS 77008  
IHW SWR NO. 38591**

Map ID	ID	Owner	Owner Address	City	State	Zip Code	Reported Water Use	Potable?
252	890006064	MURPHY SHARLENE K & PATRICK M	12158 RICHLAND DR	CATHARPIN	VA	20143-1103	DOMESTIC	YES
252	890016681	MURPHY SHARLENE K & PATRICK M	12158 RICHLAND DR	CATHARPIN	VA	20143-1103	DOMESTIC	YES
254	889998304	AHMED ANOSH	1708 RIVER OAKS BLVD	HOUSTON	TX	77019-3108	DOMESTIC	YES
255	896030996	DEALBA BRENDA P & EDWARD	744 W 43RD ST	HOUSTON	TX	77018-4402	DOMESTIC	YES
257	889970448	AMELIA PRO LLC	1920 WIRT RD	HOUSTON	TX	77055-2409	DOMESTIC	YES
258	889999800	CURRENT OWNER	1022 GLOURIE CIR	HOUSTON	TX	77055-7504	DOMESTIC	YES
260	890006097	LINBROOK TRUST	938 LAFAYETTE ST STE 432	NEW ORLEANS	LA	70113-1038	DOMESTIC	YES
261	895929064	CURRENT OWNER	3929 DEL MONTE DR	HOUSTON	TX	77019-1001	DOMESTIC	YES
262	857716644	CURRENT OWNER	29 WEST LN	HOUSTON	TX	77019-1007	DOMESTIC	YES
265	890015041	CURRENT OWNER	1306 SUE BARNETT DR	HOUSTON	TX	77018-4424	DOMESTIC	YES
269	857743408	TAVOR INVESTMENTS LLC	5810A CYPRESS ST	HOUSTON	TX	77074-7821	DOMESTIC	YES
270	889969012	CHAPMAN DONNA P	2001 KIRBY DR STE 1002	HOUSTON	TX	77019-6033	DOMESTIC	YES
271	896032585	SIKHTIAN SUHAIL A	2909 INWOOD DR	HOUSTON	TX	77019-3221	DOMESTIC	YES
275	890002897	RYEL LANCE D & ASHLEY R	1319 PINE CHASE DR	HOUSTON	TX	77055-6721	DOMESTIC	YES
276	896241024	MCNAIR ROBERT C & JANICE S	1807 RIVER OAKS BLVD	HOUSTON	TX	77019-3109	DOMESTIC	YES
277	889967576	CURRENT OWNER	2938 DEL MONTE DR	HOUSTON	TX	77019-3212	DOMESTIC	YES
278	889985036	KAPLAN LEE L & DIANA HUDSON	10 WEST LN	HOUSTON	TX	77019-1008	DOMESTIC	YES
286	895908148	HOOK THOMAS	3005 DEL MONTE DR	HOUSTON	TX	77019-3213	DOMESTIC	YES
287	857638360	EARTHMAN FUNERAL DIRECTORS-HUNTERS CREEK C/O SCI CORP 9TH FL	PO BOX 130548	HOUSTON	TX	77219-0548	DOMESTIC	YES
288	857692420	ECHOLS HUGH A	21 WEST LN	HOUSTON	TX	77019-1007	DOMESTIC	YES
289	857672604	HUBBS CHARLES	2429 BISSONNET ST # 162	HOUSTON	TX	77005-1451	DOMESTIC	YES
290	889970107	ELBERGER MONA Z % ROBERT MONA FAMILY LTD PARTNERSHIP	PO BOX 131231	HOUSTON	TX	77219-1231	DOMESTIC	YES
291	889993425	CURRENT OWNER	1414 MONARCH OAKS ST	HOUSTON	TX	77055-3434	DOMESTIC	YES
293	889971054	MANN PAUL M & CAROLYN S	1907 RIVER OAKS BLVD	HOUSTON	TX	77019-3111	DOMESTIC	YES
299	896132797	EWG INVESTMENTS LLC % GALTNE 7 GROUP	2229 SANFELIPE STE 1200	HOUSTON	TX	77019-5672	DOMESTIC	YES
300	890008446	DUNCAN CHARLES JR & ANNE	600 TRAVIS ST STE 3550	HOUSTON	TX	77002-3036	DOMESTIC	YES
305	889978242	CURRENT OWNER	1414 HUGE OAKS ST	HOUSTON	TX	77055-3418	DOMESTIC	YES
306	889980434	CURRENT OWNER	1217 ARCHLEY DRIVE	HOUSTON	TX	77055	DOMESTIC	YES
308	896097989	CUTSINGER ROD & SUE N	2109 RIVER OAKS BLVD	HOUSTON	TX	77019-5819	DOMESTIC	YES
311	890003965	LUTZ MEENA ALAVI % LUTZ REVOCABLE TRUST	8302 CREEKSTONE CIR	HOUSTON	TX	77055-6713	DOMESTIC	YES
317	889973520	WEEDEN BETTY	1515 HUGE OAKS ST	HOUSTON	TX	77055-3419	DOMESTIC	YES
318	889968253	OUTFRONT MEDIA LLC	1600 STUDEMONT ST	HOUSTON	TX	77007-3825	DOMESTIC	YES
323	889981933	ROBB 2001 KIRBY LP	1800 AUGUSTA DR 4TH FLR	HOUSTON	TX	77057-3149	DOMESTIC	YES
325	889973326	SDFS BOBCAT INC	PO BOX 30330	HOUSTON	TX	77249-0330	DOMESTIC	YES
327	857723162	CURRENT OWNER	3234 ELLA LEE LN	HOUSTON	TX	77019-5924	DOMESTIC	YES
330	857620766	CURRENT OWNER	2909 HILLCROFT ST SUITE 225-B	HOUSTON	TX	77057-5847	DOMESTIC	YES
333	857647769	SMITH DIANA L	800 KUHLMAN RD	HOUSTON	TX	77024-3126	DOMESTIC	YES
334	889960423	FLOWERS INDUSTRIES INC	3000 WASHINGTON AVE	HOUSTON	TX	77007-6029	DOMESTIC	YES
344	889970108	LOYD PAUL B JR	108 SHASTA DR	HOUSTON	TX	77024-6914	DOMESTIC	YES
346	889974753	HOLLINGSWORTH DEREK S & LARA H	8337 BURKHART RD	HOUSTON	TX	77055-7515	DOMESTIC	YES
349	889954664	HOWARD JESSE & DANA	5409 GIBSON ST	HOUSTON	TX	77007-7132	DOMESTIC	YES
350	890013845	PKY POC I LLC C/O PARKWAY PROPERTY INVESTMENTS LLC	800 MAGNOLIA AVE STE 1625	ORLANDO	FL	32803-3258	DOMESTIC	YES
355	857719427	CUNNINGHAM CHARLES L III	4202 TEXANA	BAYTOWN	TX	77523-0775	DOMESTIC	YES
356	857724550	DALRYMPLE GEORGE M & DOROTHY J	1111 BERING DR UNIT 1102	HOUSTON	TX	77057-2321	DOMESTIC	YES
357	889987115	3339 PINEMONT LLC	7721 PINEMONT DR	HOUSTON	TX	77040-6203	DOMESTIC	YES
359	890008912	917 LEHMAN LLC	6015 SKYLINE DR	HOUSTON	TX	77057-7003	DOMESTIC	YES
362	889996363	CURRENT OWNER C/O JEROLD B KATZ INTERESTS CO	5847 SAN FELIPE ST STE 2375	HOUSTON	TX	77057-3438	DOMESTIC	YES
366	890013559	MARTIN DARREN	11406 MEMORIAL DR	HOUSTON	TX	77024-7527	DOMESTIC	YES
367	890004617	UK CORPORATION	4831 N SHEPHERD DR	HOUSTON	TX	77018-2258	DOMESTIC	YES
368	889999141	LABANOWSKI PAUL A	311 TIMBERWILDE LN	HOUSTON	TX	77024-6925	DOMESTIC	YES
369	889957174	AVALON OAKS I LTD % MOODY RAMBIN INTERESTS	12850 MEMORIAL DR STE 1105	HOUSTON	TX	77024-4983	DOMESTIC	YES
375	857704091	KELBCO LLC	22 WILLOWRON DR	HOUSTON	TX	77024-7633	DOMESTIC	YES
377	889982507	SFC SENIOR LLC	4265 SAN FELIPE DR STE 720	HOUSTON	TX	77027-2956	DOMESTIC	YES
381	857621320	MINTZ MADALINE	3333 ALLEN PKWY UNIT 1106	HOUSTON	TX	77019-1841	DOMESTIC	YES
383	889986524	BAER PATRICK & JEANNA G	8505 BURKHART RD	HOUSTON	TX	77055-7517	DOMESTIC	YES

**TABLE P.1  
WELL OWNERS - 5-MILE RADIUS  
CITY OF HOUSTON MUNICIPAL SETTING DESIGNATION APPLICATION  
±6.05-ACRE COMMERCIAL PROPERTY  
3511 WEST 12TH STREET  
HOUSTON, HARRIS COUNTY, TEXAS 77008  
IHW SWR NO. 38591**

Map ID	ID	Owner	Owner Address	City	State	Zip Code	Reported Water Use	Potable?
384	889971573	ZHAO YULIN & AI YUFEI	8444 BURKHART RD	HOUSTON	TX	77055-7526	DOMESTIC	YES
385	889969592	CURRENT OWNER	PO BOX 55528	HOUSTON	TX	77255-5528	DOMESTIC	YES
389	896254276	LOWRY M ALAN	808 LEHMAN ST	HOUSTON	TX	77018-1516	DOMESTIC	YES
390	896131837	EDMONDSON GARY L	4425 OLEANDER ST	BELLAIRE	TX	77401-5228	DOMESTIC	YES
393	889980804	GRIJALVA ANTONIO R & SONIA	8514 BURKHART RD	HOUSTON	TX	77055-7518	DOMESTIC	YES
395	889977123	BP LEGADO HOLDINGS LLC	3450 LANG RD	HOUSTON	TX	77092-6104	DOMESTIC	YES
396	857628391	RAMIREZ DAYNA L	5658 TERWILLIGER WAY	HOUSTON	TX	77056-2607	DOMESTIC	YES
399	889967574	A O KEILERS CO INC	PO BOX 924149	HOUSTON	TX	77292-4149	DOMESTIC	YES
400	889996064	BRYANT DEBORAH	1202 BINGLE RD	HOUSTON	TX	77055-6642	DOMESTIC	YES
407	857621998	SIMONTON JERRY W & SONDR	1203 BINGLE RD	HOUSTON	TX	77055-6641	DOMESTIC	YES
407	889982835	SIMONTON JERRY W & SONDR	1203 BINGLE RD	HOUSTON	TX	77055-6641	DOMESTIC	YES
412	890001108	GRACE CHAPEL CHINESE	AMERICAN CHURCH	HOUSTON	TX	77055-6637	DOMESTIC	YES
413	890011286	FRANCIS BERNARD	5311 APOLLO ST	HOUSTON	TX	77091-5501	DOMESTIC	YES
415	889978247	THE LOTUS AT PECH LLC	10651 HARWIN DR STE 730	HOUSTON	TX	77036-1538	DOMESTIC	YES
416	857741740	TEXAS DRAIN TECHNOLOGIES INC	4918 PINEMONT DR STE A	HOUSTON	TX	77092-3546	DOMESTIC	YES
417	889971140	GLANZMAN TIMOTHY P & NATALIE	8402 RAYLIN DR	HOUSTON	TX	77055-4839	DOMESTIC	YES
418	889974998	DAD'S CLUB SWIM TEAM INC	1006 VOSS RD	HOUSTON	TX	77055-6632	DOMESTIC	YES
419	896209350	HEACKER BETTY	621 DEL NORTE ST	HOUSTON	TX	77018-1611	DOMESTIC	YES
420	890003780	JADAV DHAVAL R	3009 POST OAK BLVD STE 2000	HOUSTON	TX	77056-6599	DOMESTIC	YES
421	889989437	SPAWN BERNADETTE % SPAWN C U ESTATE OF	1815 BERING DR	HOUSTON	TX	77057-3109	DOMESTIC	YES
424	889980137	BELCHER MICHAEL L	8635 CEDARBRAKE DR	HOUSTON	TX	77055-6644	DOMESTIC	YES
425	889969021	STRATIGIS THEODOROS	1861 BINGLE RD	HOUSTON	TX	77055-2335	DOMESTIC	YES
427	896050582	MOUSSELLI AYAD N	1328 NEIMAN LN	HOUSTON	TX	77091-5574	DOMESTIC	YES
429	895959886	SPRING VALLEY CREEK LLC	1027 YALE ST	HOUSTON	TX	77008-6989	DOMESTIC	YES
432	895935381	CITY OF HOUSTON	PO BOX 1562	HOUSTON	TX	77251-1562	DOMESTIC	YES
433	890011127	KLANDER SANDRA	975 CURTIN	HOUSTON	TX	77018-3255	DOMESTIC	YES
434	889989734	FRAZIER EDWARD E % WHOLESALE RESTAURANT SUPPLY	6955 W 43RD ST	HOUSTON	TX	77092-4447	DOMESTIC	YES
435	889969736	BRADFIELD LLC	4929 CREEKMONT DR	HOUSTON	TX	77091-5139	DOMESTIC	YES
437	890008808	SAMOCO LUXURY PROPERTIES LLC	500 CENTURY PLAZA DR STE 100	HOUSTON	TX	77073-6027	DOMESTIC	YES
438	889956031	SHAVER ROSE MARIE	934 W DONOVAN ST	HOUSTON	TX	77091-5624	DOMESTIC	YES
439	890010516	CRADDOCK THOMAS & ELLEN	1725 OJEMAN RD	HOUSTON	TX	77055-3107	DOMESTIC	YES
441	896115139	FEDERAL RESERVE BANK DALLAS	1801 ALLEN PKWY	HOUSTON	TX	77019-2507	DOMESTIC	YES
442	890003757	ALKUDSI FAWAZ	16882 FM 1485 RD	CONROE	TX	77306-8943	DOMESTIC	YES
445	889995483	ALSCO INC	505 E 200 S STE 101	SALT LAKE CITY	UT	84102-2053	DOMESTIC	YES
456	889957963	FIELDER JERRY & RUBY	4703 ARLINGTON ST	HOUSTON	TX	77022-2803	DOMESTIC	YES
457	890004248	PRESTON PHYLLIS	5615 RANDON RD	HOUSTON	TX	77091-4533	DOMESTIC	YES
462	889999142	JOHNSON DEBRA S	2418 PAUL QUINN ST	HOUSTON	TX	77091-4710	DOMESTIC	YES
464	890004614	HOUSTON RACQUET CLUB THOMAS PREUML GENERAL MANAGER	10709 MEMORIAL DR	HOUSTON	TX	77024-7604	DOMESTIC	YES
465	889986945	PATTERSON JOSEPH H JR	8837 LARSTON ST	HOUSTON	TX	77055-4723	DOMESTIC	YES
467	889969127	AZIMPOOR ALI F	701 PIFER RD	HOUSTON	TX	77024-5421	DOMESTIC	YES
468	889977052	COMIS DENNIS SPIROS & MARIA	1264 FRIES RD	HOUSTON	TX	77055-4720	DOMESTIC	YES
469	895907452	HARRIS COUNTY FLOOD CONTROL DISTRICT	9900 NORTHWEST FWY	HOUSTON	TX	77092-8601	DOMESTIC	YES
475	889954073	KINSEL NANCY JO	1906 HOLLISTER ST	HOUSTON	TX	77080-6804	DOMESTIC	YES
476	889983444	A B C BUSINESS CENTER % ALBERTO HAMUI	8445 CAMINO SANTA FE STE 205	SAN DIEGO	CA	92121-2650	DOMESTIC	YES
478	889991456	LARBERG GREGORY M & LESLIE % 4 L LIVING TRUST	8830 HEATHER CIR	HOUSTON	TX	77055-4730	DOMESTIC	YES
479	896050371	ZOOM HOMES LLC	25700 I 45 NORTH STE 350	SPRING	TX	77386-5027	DOMESTIC	YES
480	889965257	SILVA LYMARI	8810 HOLLISTER SQUARE CT	HOUSTON	TX	77080-6827	DOMESTIC	YES
483	889991377	CITY OF SPRING VALLEY	1025 CAMPBELL RD	HOUSTON	TX	77055-7407	DOMESTIC	YES
484	889962987	PINEMONT INC	6000 PINEMONT DR	HOUSTON	TX	77092-2647	DOMESTIC	YES
487	895895269	ALLEN MARGARET	10010 WHITEHEAD ST	HOUSTON	TX	77088-3146	DOMESTIC	YES
490	889953231	8850 LONG POINT PARTNERS LP	8118 FRY RD STE 1003	CYPRESS	TX	77433-7852	DOMESTIC	YES
492	889967566	GMG PARTNERS LP	1901 HOLLISTER ST	HOUSTON	TX	77080-6803	DOMESTIC	YES
494	889987837	ESPINOSA FRANCISCO	201 CORONADO ST	HOUSTON	TX	77009-3930	DOMESTIC	YES
494	889992712	ESPINOSA FRANCISCO	201 CORONADO ST	HOUSTON	TX	77009-3930	DOMESTIC	YES
496	889973521	GONZALEZ ESTEFANIA	8918 HOLLISTER COMMONS LN	HOUSTON	TX	77080-4500	DOMESTIC	YES



**TABLE P.1**  
**WELL OWNERS - 5-MILE RADIUS**  
**CITY OF HOUSTON MUNICIPAL SETTING DESIGNATION APPLICATION**  
**±6.05-ACRE COMMERCIAL PROPERTY**  
**3511 WEST 12TH STREET**  
**HOUSTON, HARRIS COUNTY, TEXAS 77008**  
**IHW SWR NO. 38591**

Map ID	ID	Owner	Owner Address	City	State	Zip Code	Reported Water Use	Potable?
497	889962516	HILLCROFT VENTURE A TEXAS JOINT VENTURE	1020 W LOOP N STE 200	HOUSTON	TX	77055-7256	DOMESTIC	YES
498	889974937	REDDY OZ SUB LLC	2 IVY BEND LN	SUGAR LAND	TX	77479-4568	DOMESTIC	YES
499	889986985	MAZUTIER DIXIE	8922 HOLLISTER COMMONS LN	HOUSTON	TX	77080-4500	DOMESTIC	YES
502	889956262	ONE STOP HOME IMPROVEMENT	3919 FAIRMONT PKWY APT 226	PASADENA	TX	77504-3063	DOMESTIC	YES
503	890015735	CARDOSO MARIA CRISTINA	8924 HOLLISTER COMMONS LN	HOUSTON	TX	77080-4500	DOMESTIC	YES
506	889985195	CURRENT OWNER	7575 SAN FELIPE STE 100	HOUSTON	TX	77063-1712	DOMESTIC	YES
507	890016688	LEAGO MARK	4659 MERWIN ST	HOUSTON	TX	77027-6717	DOMESTIC	YES
509	889985236	ONE STOP HOME IMPROVEMENT SOLUTIONS INC	3919 FAIRMONT PARKWAY STE 226	PASADENA	TX	77504-3063	DOMESTIC	YES
516	896055491	TREVINO JEFFREY	315 EMBRY ST	HOUSTON	TX	77009-5654	DOMESTIC	YES
523	889992396	CITY OF HOUSTON	PO BOX 1562	HOUSTON	TX	77251-1562	DOMESTIC	YES
524	895911380	MID AMERICA APARTMENTS LP	6815 POPLAR AVE UNIT 500	GERMANTOWN	TN	38138-0612	DOMESTIC	YES
526	889965785	GEIRIN NORTH SHEPHERD LLC	2221 S VOSS RD	HOUSTON	TX	77057-3800	DOMESTIC	YES
527	889982830	VENTURI JUAN E	5806 MATILDA BAY CIR	RICHMOND	TX	77407-1988	DOMESTIC	YES
529	857652722	LANCLOS JON C	9119 KATY FWY STE 200	HOUSTON	TX	77024-1616	DOMESTIC	YES
530	889961134	HOUSTON ISD	4400 W 18TH ST	HOUSTON	TX	77092-8501	DOMESTIC	YES
538	889998301	STOKES FAMILY LIVING TRUST	417 JEANIE LYNN CIRCLE	GALVESTON	TX	77554-8106	DOMESTIC	YES
541	857744808	HOUSTON PORTFOLIO 180 LLC	570 CULLINS RD	ROCKWALL	TX	75032-6018	DOMESTIC	YES
547	889974970	CAGLAR RAIF COSKUN	26 WINDSOR PL	HOUSTON	TX	77055-3900	DOMESTIC	YES
547	889992755	CAGLAR RAIF COSKUN	26 WINDSOR PL	HOUSTON	TX	77055-3900	DOMESTIC	YES
549	889974601	ARBOR SCHOOL	1635 BLALOCK RD	HOUSTON	TX	77080-7320	DOMESTIC	YES
551	889968579	12407 SOWDEN ROAD LLC	12407 SOWDEN RD	HOUSTON	TX	77080-2032	DOMESTIC	YES
552	889968062	PATEL DHARMESH & MAYURI D	11002 GREENBAY ST	HOUSTON	TX	77024-6829	DOMESTIC	YES
554	890014783	KOPECKY GUS E	1918 LAVERNE ST	HOUSTON	TX	77080-6706	DOMESTIC	YES
555	890011201	ARBOR SCHOOL	1635 BLALOCK RD	HOUSTON	TX	77080-7320	DOMESTIC	YES
557	889963120	CLEARBROOK VENTURE CAPITAL VIII LP	19500 STATE HWY 249 STE 350	HOUSTON	TX	77070-1033	DOMESTIC	YES
558	889979843	CLEAR CHANNEL OUTDOOR INC	200 E BASSE RD	SAN ANTONIO	TX	78209-4489	DOMESTIC	YES
564	889996854	RA GUILLEN FAMILY LP	2014 OPAL SPGS	KATY	TX	77450-5398	DOMESTIC	YES
569	857694100	SMITH MARY E	4313 DAYCO ST	HOUSTON	TX	77092-4405	DOMESTIC	YES
569	890013959	SMITH MARY E	4313 DAYCO ST	HOUSTON	TX	77092-4405	DOMESTIC	YES
572	889955879	HERNANDEZ MOISES & ALMA	16535 ROYAL MILE LN	HOUSTON	TX	77084-2837	DOMESTIC	YES
573	889970477	CNH ASSET A LLC	16945 NORTHCHASE DR STE 1650	HOUSTON	TX	77060-2175	DOMESTIC	YES
574	889964199	SMITH BENJAMIN L	1305 WILBURFORCE ST	HOUSTON	TX	77091-2073	DOMESTIC	YES
577	889963088	BROOKHOLLOW BAPTIST CHURCH	5314 BINGLE RD	HOUSTON	TX	77092-2103	DOMESTIC	YES
578	857651703	MEMORIAL VILLAGES WATER AUTH	8955 GAYLORD DR	HOUSTON	TX	77024-2903	DOMESTIC	YES
579	896027231	7020 COTTON DRIVE LLC	8929 BRIAR FOREST DR	HOUSTON	TX	77024-7218	DOMESTIC	YES
582	889970285	MESSINA LEE A	843 SARA ROSE	HOUSTON	TX	77018-6335	DOMESTIC	YES
585	889968063	WHELAN JOSEPH R & LINDSAY H	9166 ELIZABETH RD	HOUSTON	TX	77055-6409	DOMESTIC	YES
588	889954827	MAENZA OSCAR J	2415 COMMON ST	HOUSTON	TX	77009-7831	DOMESTIC	YES
590	889984124	JAIMEZ PABLINO B	7325 N SHEPHERD ST	HOUSTON	TX	77091-2436	DOMESTIC	YES
592	889980885	GRAHAM CHARLES S % DICKSON BONNIE JEANNE ESTATE OF	9174 LARSTON ST	HOUSTON	TX	77055-6415	DOMESTIC	YES
599	857748543	MML & K INC	PO BOX 273179	HOUSTON	TX	77277-3179	DOMESTIC	YES
600	889991455	PINEMONT SOUTHERLAND LTD	4620 SOUTHERLAND RD	HOUSTON	TX	77092-3020	DOMESTIC	YES
602	896097558	6831 W MONTGOMERY LLC C/O FAMILY DOLLAR #32197 DEPT 300	500 VOLVO PARKWAY	CHESAPEAKE	VA	23320-1604	DOMESTIC	YES
603	889992828	CURRENT OWNER	PO BOX 79003	HOUSTON	TX	77279-9003	DOMESTIC	YES
604	889976951	PS TEXAS HOLDINGS LTD	DEPT-PT-TX-21191	GLENDALE	CA	91221-5025	DOMESTIC	YES
607	889967986	GARCIA MANUEL J	505 FAIRVIEW AVE	HOUSTON	TX	77006-2901	DOMESTIC	YES
609	896043729	CURRENT OWNER	9221 ELIZABETH RD	HOUSTON	TX	77055-6410	DOMESTIC	YES
610	889979671	GLOBAL DIAMOND LLC	1825 CAMPBELL RD	HOUSTON	TX	77080-8003	DOMESTIC	YES
612	889984163	SKIPPER MARY LEE	6631 PHILLIPS ST	HOUSTON	TX	77091-1915	DOMESTIC	YES
613	896256593	CURRENT OWNER % TELLEPSEN 2007 CHILDRENS TRUST II	9230 ELIZABETH RD	HOUSTON	TX	77055-6411	DOMESTIC	YES
614	889959532	HERNANDEZ MICHAEL	5305 IRVINGTON BLVD	HOUSTON	TX	77009-1920	DOMESTIC	YES
616	889994794	CENTERPOINT ENERGY HOU ELE PROPERTY TAX DEPT 38TH FLR	PO BOX 1475	HOUSTON	TX	77251-1475	DOMESTIC	YES
624	890018350	HOLDER RYAN A & LUPITA	9215 CAMPBELL RD	HOUSTON	TX	77080-8010	DOMESTIC	YES
626	890015740	BIG BEND PARTNERSHIP LLP	515 A S FRY RD STE 311	KATY	TX	77450-	DOMESTIC	YES
627	889967001	CURRENT OWNER	9317 SADDLE LN	HOUSTON	TX	77080-7417	DOMESTIC	YES

**TABLE P.1  
WELL OWNERS - 5-MILE RADIUS  
CITY OF HOUSTON MUNICIPAL SETTING DESIGNATION APPLICATION  
±6.05-ACRE COMMERCIAL PROPERTY  
3511 WEST 12TH STREET  
HOUSTON, HARRIS COUNTY, TEXAS 77008  
IHW SWR NO. 38591**

Map ID	ID	Owner	Owner Address	City	State	Zip Code	Reported Water Use	Potable?
632	890001503	TANNOUS THOMAS	9254 ELIZABETH RD	HOUSTON	TX	77055-6411	DOMESTIC	YES
633	896139496	BROCK TODD & DIANA	16 LACEWOOD LN	HOUSTON	TX	77024-7436	DOMESTIC	YES
634	889954805	HARRIS RICHARD B & ALICIA M	9318 SADDLE LN	HOUSTON	TX	77080-7418	DOMESTIC	YES
635	889978601	BERGER RICK K & K	6818 NEWBRIDGE ST	HOUSTON	TX	77092-2141	DOMESTIC	YES
637	896151577	LOPEZ MARIA IRENE SECA	6735 GROVECREST ST	HOUSTON	TX	77092-2120	DOMESTIC	YES
639	889986942	BUTCHER BRENDA J	9317 GREENSWARD RD	HOUSTON	TX	77080-7413	DOMESTIC	YES
641	890001502	F L TUCKER LTD	PO BOX 1373	HOUSTON	TX	77251-1373	DOMESTIC	YES
644	890007358	RALSTON SCOTT ANDREW & DIANNE	11318 SMITHDALE RD	HOUSTON	TX	77024-6747	DOMESTIC	YES
645	889984288	BOTTOMLEY SARAH J	9321 GREENSWARD RD	HOUSTON	TX	77080-7413	DOMESTIC	YES
648	890002287	CUBAS JORGE & FLOR DE MARIA	9032 CAROSEL LN	HOUSTON	TX	77080-5502	DOMESTIC	YES
650	889968202	ZAK GARY D	9301 OLATHE ST	HOUSTON	TX	77055-4408	DOMESTIC	YES
651	857645588	CENTERPOINT ENERGY HOU ELE	PROPERTY TAX DEPT 38TH FLR	HOUSTON	TX	77251-1475	DOMESTIC	YES
656	889986886	GRIGGS NORMA GENE % GRIGGS JAMES F ESTATE OF	9324 GREENSWARD RD	HOUSTON	TX	77080-7414	DOMESTIC	YES
656	889997086	GRIGGS NORMA GENE % GRIGGS JAMES F ESTATE OF	9324 GREENSWARD RD	HOUSTON	TX	77080-7414	DOMESTIC	YES
663	890010905	SL5 URBAN INDUSTRIAL LP	100 CRESCENT CT STE 850	DALLAS	TX	75201-6904	DOMESTIC	YES
665	889991380	LEGION CUSTOM HOME BUILDERS LLC	1907 SABINE ST STE 135	HOUSTON	TX	77007-4077	DOMESTIC	YES
669	889997084	ADAMS JUSTIN	6615 CASTLEBAY DR	HOUSTON	TX	77092-2116	DOMESTIC	YES
672	896070045	FUENTES GENOVEVA	9221 KERRWOOD LN	HOUSTON	TX	77080-5534	DOMESTIC	YES
674	890014210	SALGADO MARIA C	5312 IRVINGTON BLVD	HOUSTON	TX	77009-1921	DOMESTIC	YES
675	889984277	TEXAS SFI PARTNERSHIP 68 LTD C/O THE SLOSBURY COMPANY	10040 REGENCY CIR STE 200	OMAHA	NE	68114-3734	DOMESTIC	YES
685	889974461	MELL INVESTMENT GROUP LLC ET AL	7004 CAPITOL ST APT 1	HOUSTON	TX	77011-4649	DOMESTIC	YES
688	889957890	LEWIS KEVIN & SABRIA	1323 NORTH BLVD	HOUSTON	TX	77006-6323	DOMESTIC	YES
690	889989842	CSE VILLAGES LLC OMEGA HEALTHCARE INVESTORS	303 INTERNATIONAL CIR STE 200	COCKEYSVILLE	MD	21030-1359	DOMESTIC	YES
691	889991609	ALLDREDGE TERRY	6306 1/2 DEIHL RD	HOUSTON	TX	77092-1310	DOMESTIC	YES
264	889959534	BLOCH DEBRA A	8227 KINGSBROOK RD UNIT 120	HOUSTON	TX	77024-3321	HEAT PUMP	NO
481	889954660	METRO NATIONAL CORPORATION	945 BUNKER HILL # 400	HOUSTON	TX	77024-1363	HEAT PUMP	NO
256	889969013	BILGER BRUCE R & CAROLE J	3247 INWOOD DR	HOUSTON	TX	77019-3227	HEAT PUMP INJECTION	NO
256	889995118	BILGER BRUCE R & CAROLE J	3247 INWOOD DR	HOUSTON	TX	77019-3227	HEAT PUMP SUPPLY	NO
671	889973998	TEXAS PETROLEUM GROUP LLC #563	11111 WILCREST GREEN DR STE 100	HOUSTON	TX	77042-4739	JMBLE SERVICE STATIC	YES
1	857727572	LAKESIDE PLACE PFC	2640 FOUNTAIN VIEW DR STE 400	HOUSTON	TX	77057-7610	INDUSTRIAL	YES
1	889966988	LAKESIDE PLACE PFC	2640 FOUNTAIN VIEW DR STE 400	HOUSTON	TX	77057-7610	INDUSTRIAL	YES
3	857659497	FRANKLIN ANDREW	28057 WOODLAND BEND WAY	SPRING	TX	77386-4835	INDUSTRIAL	YES
6	857737355	PRP 3200 W11TH LLC	3737 BUFFALO SPEEDWAY STE 1100	HOUSTON	TX	77098-3740	INDUSTRIAL	YES
6	890008471	PRP 3200 W11TH LLC	3737 BUFFALO SPEEDWAY STE 1100	HOUSTON	TX	77098-3740	INDUSTRIAL	YES
7	889977476	MHI PARTNERSHIP LTD	7676 WOODWAY STE 104	HOUSTON	TX	77063	INDUSTRIAL	YES
7	889985289	MHI PARTNERSHIP LTD	7676 WOODWAY STE 104	HOUSTON	TX	77063	INDUSTRIAL	YES
7	890010764	MHI PARTNERSHIP LTD	7676 WOODWAY STE 104	HOUSTON	TX	77063	INDUSTRIAL	YES
12	857674689	SOUTHERN PACIFIC RAILROAD COMPANY UNION PACIFIC RAILROAD CO	1400 DOUGLAS ST STOP 1640	OMAHA	NE	68179-1001	INDUSTRIAL	YES
14	857652717	8200 WASHINGTON PURCHASE LLC	251 LITTLE FALLS DR	WILMINGTON	DE	19808-1674	INDUSTRIAL	YES
15	857620771	NM BXB LP	1190 W LOOP N	HOUSTON	TX	77055-7218	INDUSTRIAL	YES
22	857711891	HILLCROFT VENTURE	1020 W LOOP N STE 200	HOUSTON	TX	77055-7256	INDUSTRIAL	YES
35	890006853	AWTY INTERNATIONAL SCHOOL	7455 AWTY SCHOOL LN	HOUSTON	TX	77055-7222	INDUSTRIAL	YES
44	857619704	HCL MARQE LLC	7800 WASHINGTON AVE STE 800	HOUSTON	TX	77007-4625	INDUSTRIAL	YES
44	857662738	HCL MARQE LLC	7800 WASHINGTON AVE STE 800	HOUSTON	TX	77007-4625	INDUSTRIAL	YES
44	857695919	HCL MARQE LLC	7800 WASHINGTON AVE STE 800	HOUSTON	TX	77007-4625	INDUSTRIAL	YES
44	857718721	HCL MARQE LLC	7800 WASHINGTON AVE STE 800	HOUSTON	TX	77007-4625	INDUSTRIAL	YES
44	857737353	HCL MARQE LLC	7800 WASHINGTON AVE STE 800	HOUSTON	TX	77007-4625	INDUSTRIAL	YES
54	889998839	FIELD JACOB R	9240 KENILWORTH ST	HOUSTON	TX	77024-3720	INDUSTRIAL	YES
63	857631487	HEI LAND MANAGEMANT INC	7720 KATY FWY	HOUSTON	TX	77024-2004	INDUSTRIAL	YES
71	889973732	SILBER MONTGOMERY LLC C/O FELLERS SCHEWE SCOTT & ROBERTS INC	PO BOX 450233	ATLANTA	GA	31145-0233	INDUSTRIAL	YES
71	889983869	SILBER MONTGOMERY LLC C/O FELLERS SCHEWE SCOTT & ROBERTS INC	PO BOX 450233	ATLANTA	GA	31145-0233	INDUSTRIAL	YES
92	857684591	LAKESIDE PLACE PFC C/O TORY GUNSOLLEY	2640 FOUNTAIN VIEW DR STE 400	HOUSTON	TX	77057-7610	INDUSTRIAL	YES
106	857696611	WASHINGTON REALTY CORP	8801 KNIGHT RD	HOUSTON	TX	77054-4301	INDUSTRIAL	YES
143	889976642	WILLIAM NATHAN MITCHELLDALE	5511 MITCHELLDALE ST	HOUSTON	TX	77092-7217	INDUSTRIAL	YES
148	857741041	OHT HEIGHTS LP	901 S MOPAC EXPRESSWAY STE 220	AUSTIN	TX	78746-5968	INDUSTRIAL	YES

**TABLE P.1  
WELL OWNERS - 5-MILE RADIUS  
CITY OF HOUSTON MUNICIPAL SETTING DESIGNATION APPLICATION  
±6.05-ACRE COMMERCIAL PROPERTY  
3511 WEST 12TH STREET  
HOUSTON, HARRIS COUNTY, TEXAS 77008  
IHW SWR NO. 38591**

Map ID	ID	Owner	Owner Address	City	State	Zip Code	Reported Water Use	Potable?
148	889996644	OHT HEIGHTS LP	901 S MOPAC EXPRESSWAY STE 220	AUSTIN	TX	78746-5968	INDUSTRIAL	YES
151	889982503	DOMAIN HEIGHTS LLC	1300 POST OAK BLVD STE 1650	HOUSTON	TX	77056-3162	INDUSTRIAL	YES
152	889971908	RICARDO TIRE SHOP INC	1830 CAMINO ALTO	SAN MARCOS	TX	78666-1804	INDUSTRIAL	YES
156	889995066	RIVER OAKS COUNTRY CLUB	1600 RIVER OAKS BLVD	HOUSTON	TX	77019-1202	INDUSTRIAL	YES
157	857674684	WMS HOLDINGS LLC	22 SADDLEBROOK LN	HOUSTON	TX	77024-3404	INDUSTRIAL	YES
160	857724824	CROWN CASTLE USA INC	4017 WASHINGTON RD PMB353	CANONSBURG	PA	15317-2510	INDUSTRIAL	YES
171	889974399	DO HONG DANG & % 11TH ST CLEANERS	220 E 11TH ST	HOUSTON	TX	77008-7032	INDUSTRIAL	YES
226	857707974	CHIU'S PROPERTIES INVESTMENT LLC	1227 BERRYSTONE TRL	MISSOURI CITY	TX	77459-1507	INDUSTRIAL	YES
226	890005490	CHIU'S PROPERTIES INVESTMENT LLC	1227 BERRYSTONE TRL	MISSOURI CITY	TX	77459-1507	INDUSTRIAL	YES
230	857720115	TAJIAN FAMILY PARTNERSHIP LTD	1277 S MASON RD	KATY	TX	77450-4553	INDUSTRIAL	YES
245	889979603	CITY OF HOUSTON	PO BOX 1562	HOUSTON	TX	77251-1562	INDUSTRIAL	YES
245	889991953	CITY OF HOUSTON	PO BOX 1562	HOUSTON	TX	77251-1562	INDUSTRIAL	YES
273	890013558	SUNSHINE PETROLEUM LLC	6161 SAVOY DR STE 1111	HOUSTON	TX	77036-3360	INDUSTRIAL	YES
296	857662734	HEIGHTS DEVELOPMENT GROUP LLC	PO BOX 70184	HOUSTON	TX	77270-0184	INDUSTRIAL	YES
304	895974940	DRI MAPLE JUNCTION HEIGHTS LLC	750 TOWN AND COUNTRY BLVD STE 520	HOUSTON	TX	77024-4161	INDUSTRIAL	YES
324	857725520	SHOPS AT MEMORIAL LLC	5868 WESTHEIMER RD STE 531	HOUSTON	TX	77057-5641	INDUSTRIAL	YES
351	890009141	OPI VENTURES LLC	21 WATERWAY AVE STE 425	SPRING	TX	77380-3123	INDUSTRIAL	YES
358	857706590	HAMAD AZIZEH AHMAD	10315 IVY HOLLOW LN	CYPRESS	TX	77433-1386	INDUSTRIAL	YES
363	857628106	CENTER FOR SUCCESS & INDEPENDENCE	3722 PINEMONT DR	HOUSTON	TX	77018-1220	INDUSTRIAL	YES
365	890017572	ROSE JULES H & IRVING B % ROSE STEEL CENTER INC	3610 PINEMONT DR	HOUSTON	TX	77018-1334	INDUSTRIAL	YES
386	889968519	HOUSTON AVOCADO REAL ESTATE INC	2224 AIRLINE DR	HOUSTON	TX	77009-2422	INDUSTRIAL	YES
395	890018654	BP LEGADO HOLDINGS LLC	3450 LANG RD	HOUSTON	TX	77092-6104	INDUSTRIAL	YES
399	890001364	A O KEILERS CO INC	PO BOX 924149	HOUSTON	TX	77292-4149	INDUSTRIAL	YES
406	896184070	BONNEY FORGE TEXAS LP	PO BOX 59	MOUNT UNION	PA	17066-0059	INDUSTRIAL	YES
406	889958518	BONNEY FORGE TEXAS LP	PO BOX 59	MOUNT UNION	PA	17066-0059	INDUSTRIAL	YES
408	890017193	HANNA ZACHARY D	1302 AUGUSTA DR UNIT 7	HOUSTON	TX	77057-	INDUSTRIAL	YES
443	889989465	HORNE MEGHAN E	3302 AUDLEY ST UNIT 106	HOUSTON	TX	77098-1955	INDUSTRIAL	YES
445	857641553	ALSCO INC	505 E 200 S STE 101	SALT LAKE CITY	UT	84102-2053	INDUSTRIAL	YES
445	857739652	ALSCO INC	505 E 200 S STE 101	SALT LAKE CITY	UT	84102-2053	INDUSTRIAL	YES
454	857744102	GLENWOOD CEMETERY	PO BOX 696	HOUSTON	TX	77001-0696	INDUSTRIAL	YES
455	857638933	EVERMORE HOLDINGS LLC	2436 N FEDERAL HWY STE 225	POMPAÑO BEACH	FL	33064-6854	INDUSTRIAL	YES
461	895979530	CITY OF HOUSTON	PO BOX 1562	HOUSTON	TX	77251-1562	INDUSTRIAL	YES
463	889971483	SIMPSON CHARLES E & AMELIA W	8829 BURKHART RD	HOUSTON	TX	77055-6613	INDUSTRIAL	YES
489	857667834	HOUSING AUTH CITY OF HOU	PO BOX 2971	HOUSTON	TX	77252-2971	INDUSTRIAL	YES
493	857735970	2607 GRANT LLC	2507 CALUMET ST	HOUSTON	TX	77004-7569	INDUSTRIAL	YES
493	896029647	2607 GRANT LLC	2507 CALUMET ST	HOUSTON	TX	77004-7569	INDUSTRIAL	YES
501	890000905	LEUNG JESSICA S	1908 COMMON OAK DR	HOUSTON	TX	77080-4509	INDUSTRIAL	YES
504	857686621	BCO NORTH FREEWAY LTD % BILLINGSLEY CO	4100 INTERNATIONAL PKWY STE 1100	CARROLLTON	TX	75007-1973	INDUSTRIAL	YES
515	857737358	BELL LARRY	1339 W BELL ST	HOUSTON	TX	77019-4035	INDUSTRIAL	YES
540	857682978	WESTVIEW VALLEY LP	9046 WESTVIEW DR	HOUSTON	TX	77055-4602	INDUSTRIAL	YES
542	896143159	NEW NURSERIES BINGLE LLC	5110 BINGLE RD	HOUSTON	TX	77092-3104	INDUSTRIAL	YES
546	896037731	NEW NURSERIES BINGLE LLC	5110 BINGLE RD	HOUSTON	TX	77092-3104	INDUSTRIAL	YES
548	857728701	ARGOS USA LLC	3015 WINDWARD PLAZA UNIT 300	ALPHARETTA	GA	30005-8713	INDUSTRIAL	YES
548	896171853	ARGOS USA LLC	3015 WINDWARD PLAZA UNIT 300	ALPHARETTA	GA	30005-8713	INDUSTRIAL	YES
548	890002406	ARGOS USA LLC	3015 WINDWARD PLAZA UNIT 300	ALPHARETTA	GA	30005-8713	INDUSTRIAL	YES
567	889961563	REDDY ICE CORPORATION	5720 LYNDON B JOHNSON FWY STE 200	DALLAS	TX	75240-6396	INDUSTRIAL	YES
567	889993541	REDDY ICE CORPORATION	5720 LYNDON B JOHNSON FWY STE 200	DALLAS	TX	75240-6396	INDUSTRIAL	YES
567	890013511	REDDY ICE CORPORATION	5720 LYNDON B JOHNSON FWY STE 200	DALLAS	TX	75240-6396	INDUSTRIAL	YES
583	890007686	ROSSLYN2016 LLC	1700 GEORGE BUSH DR E STE 160	COLLEGE STATION	TX	77840-3312	INDUSTRIAL	YES
583	890008095	ROSSLYN2016 LLC	1700 GEORGE BUSH DR E STE 160	COLLEGE STATION	TX	77840-3312	INDUSTRIAL	YES
586	889996829	COUNTY OF HARRIS	PO BOX 1525	HOUSTON	TX	77251-1525	INDUSTRIAL	YES
601	889961682	CURRENT OWNER	1717 SAINT JAMES PL STE 118	HOUSTON	TX	77056-3409	INDUSTRIAL	YES
629	857663900	INTERNATIONAL PAINT LLC	6001 ANTOINE DR	HOUSTON	TX	77091-3503	INDUSTRIAL	YES
638	857637178	STORE CONSTRUCTION LLC % MICRO CENTER SALES CORPORATION	4119 LEAP RD	HILLIARD	OH	43026-1117	INDUSTRIAL	YES
642	857719423	GEOSPACE TECHNOLOGIES CORPORATION	7007 PINEMONT DR	HOUSTON	TX	77040-6601	INDUSTRIAL	YES



**TABLE P.1**  
**WELL OWNERS - 5-MILE RADIUS**  
**CITY OF HOUSTON MUNICIPAL SETTING DESIGNATION APPLICATION**  
**±6.05-ACRE COMMERCIAL PROPERTY**  
**3511 WEST 12TH STREET**  
**HOUSTON, HARRIS COUNTY, TEXAS 77008**  
**IHW SWR NO. 38591**

Map ID	ID	Owner	Owner Address	City	State	Zip Code	Reported Water Use	Potable?
661	890006095	LANDMARK INDUSTRIES LTD % TIME WISE # 7601	11111 WILCREST GREEN DR STE 100	HOUSTON	TX	77042-4739	INDUSTRIAL	YES
662	857618735	SAMS REAL ESTATE BUSINESS MS 0555	PO BOX 8050	BENTONVILLE	AR	72712-8055	INDUSTRIAL	YES
670	890018914	STEWART LAND & PROPERTY INC	411 WALNUT ST STE 12612	GREEN COVE SPRINGS	FL	32043-3443	INDUSTRIAL	YES
681	890015739	GARCIA BERTHA M	4107 GANO ST	HOUSTON	TX	77009-4121	INDUSTRIAL	YES
689	857619295	NGN ENTERPRISES INC	12747 SILVER ROD LN	HOUSTON	TX	77041-7266	INDUSTRIAL	YES
689	857636598	NGN ENTERPRISES INC	12747 SILVER ROD LN	HOUSTON	TX	77041-7266	INDUSTRIAL	YES
446	889973510	CASA DE DALI LLC	7600 RENWICK DR	HOUSTON	TX	77081-7108	INJECTION	NO
17	896033427	CPT OKR OWNER LLC	5847 SAN FELIPE ST STE 3600	HOUSTON	TX	77057-3263	IRRIGATION	YES
21	896106975	BILL MC 14 LP	2ND FLR	NEW YORK	NY	10020-1635	IRRIGATION	YES
23	889991381	DAVIS BROTHERS	1221 MCKINNEY ST STE 3100	HOUSTON	TX	77010-2009	IRRIGATION	YES
34	890000433	STONEWOOD GFPG LLC TREVOR NAZZARO	320 S TELLER ST STE 220	DENVER	CO	80226-7392	IRRIGATION	YES
41	889982959	VILLANUEVA KAREN V	9014 KENILWORTH ST	HOUSTON	TX	77024-3716	IRRIGATION	YES
50	889955856	CURRENT OWNER	8610 CRESCENT GATE LN	HOUSTON	TX	77024-7026	IRRIGATION	YES
57	895915531	NGUYEN DUNG THI	8735 MEMORIAL DR	HOUSTON	TX	77024-7010	IRRIGATION	YES
60	895979317	KHAWAJA OMAR	4900 FOURNACE PL	BELLAIRE	TX	77401-2346	IRRIGATION	YES
62	889987890	LOYA LETICIA B	416 CARNARVON DR	HOUSTON	TX	77024-7008	IRRIGATION	YES
73	889987300	RUDY BEVERLY D	5701 WOODWAY DR STE 346	HOUSTON	TX	77057-1505	IRRIGATION	YES
80	895940633	HOUSTONIAN CAMPUS LTD	109 N POST OAK LN STE 220	HOUSTON	TX	77024-7750	IRRIGATION	YES
80	889955061	HOUSTONIAN CAMPUS LTD	109 N POST OAK LN STE 220	HOUSTON	TX	77024-7750	IRRIGATION	YES
88	889997298	CURRENT OWNER	4400 POST OAK PARKWAY STE 1550	HOUSTON	TX	77027-3413	IRRIGATION	YES
94	896170916	CURRENT OWNER	401 E FRIAR TUCK LN	HOUSTON	TX	77024-5702	IRRIGATION	YES
95	889970254	CIZIK JANE	8839 HARNESS CREEK LN	HOUSTON	TX	77024-7044	IRRIGATION	YES
95	889989483	CIZIK JANE	8839 HARNESS CREEK LN	HOUSTON	TX	77024-7044	IRRIGATION	YES
105	889999436	709 WEST FRIAR TUCK LLC	1215 GESSNER RD	HOUSTON	TX	77055-6013	IRRIGATION	YES
109	889991379	PIEPER W BERNARD & ADELE H	402 W FRIAR TUCK LN	HOUSTON	TX	77024-5710	IRRIGATION	YES
114	890008397	ALEXANDER ANDREW & JULIE	501 W FRIAR TUCK LN	HOUSTON	TX	77024-5711	IRRIGATION	YES
126	889974274	TOUSSAINT JOHN & ERIKA S	3688 WILLOWICK RD	HOUSTON	TX	77019-1114	IRRIGATION	YES
128	896123189	AS & RM PROPERTIES LLC	11 ROMA RIDGE DR	MISSOURI CITY	TX	77459-1170	IRRIGATION	YES
130	889992806	TUCKER BRADFORD & STEPHANIE	301 SAGE RD # 3	HOUSTON	TX	77056-	IRRIGATION	YES
142	889958135	SIDRA RIVERWAY LLC	2 RIVERWAY STE 110	HOUSTON	TX	77056-1939	IRRIGATION	YES
146	896137516	CURRENT OWNER	3665 WILLOWICK RD	HOUSTON	TX	77019-1113	IRRIGATION	YES
149	895922519	WILSON HERMAN T JR	2001 KIRBY DR STE 712	HOUSTON	TX	77019-6033	IRRIGATION	YES
154	889954864	KOTTS JOHN P & COLLEEN Q	3737 WILLOWICK RD	HOUSTON	TX	77019-1115	IRRIGATION	YES
155	896075015	CURRENT OWNER	3780 WILLOWICK RD	HOUSTON	TX	77019-1116	IRRIGATION	YES
156	857642750	RIVER OAKS COUNTRY CLUB	1600 RIVER OAKS BLVD	HOUSTON	TX	77019-1202	IRRIGATION	YES
156	895891754	RIVER OAKS COUNTRY CLUB	1600 RIVER OAKS BLVD	HOUSTON	TX	77019-1202	IRRIGATION	YES
156	889991454	RIVER OAKS COUNTRY CLUB	1600 RIVER OAKS BLVD	HOUSTON	TX	77019-1202	IRRIGATION	YES
162	895974950	CHAPMAN GARY	102 BROAD OAKS TRL	HOUSTON	TX	77056-1215	IRRIGATION	YES
167	896225331	RAYMOND JOHN T & LEIGH A	3640 WILLOWICK RD	HOUSTON	TX	77019-1114	IRRIGATION	YES
169	857683640	ARNOLD JOHN D & LAURA E % SJL TRUST; ATTN: KC CARSON	1717 WEST LOOP S	HOUSTON	TX	77027-3048	IRRIGATION	YES
175	890010434	MOHRMAN JOEL W & CAROL S	3 BROAD OAKS LN	HOUSTON	TX	77056-1218	IRRIGATION	YES
179	890014273	JOHNSON TODD M & PAIGE S	PO BOX 7946	HOUSTON	TX	77270-7946	IRRIGATION	YES
181	889985069	CURRENT OWNER	640 SHADY HOLLOW ST	HOUSTON	TX	77056-1636	IRRIGATION	YES
182	889977362	CURRENT OWNER	2920 LAZY LANE BLVD	HOUSTON	TX	77019-1302	IRRIGATION	YES
183	889980852	CURRENT OWNER	PO BOX 130688	HOUSTON	TX	77219-0688	IRRIGATION	YES
183	889991513	CURRENT OWNER	PO BOX 130688	HOUSTON	TX	77219-0688	IRRIGATION	YES
186	890008474	SAINT THOMAS HIGH SCHOOL	4500 MEMORIAL DR	HOUSTON	TX	77007-7332	IRRIGATION	YES
189	889968879	JADC ASSOCIATES LLC	5444 WESTHEIMER RD STE 1435	HOUSTON	TX	77056-5327	IRRIGATION	YES
198	896075573	CURRENT OWNER	1411 WEST ALABAMA	HOUSTON	TX	77006-4103	IRRIGATION	YES
205	889959899	WELSH RONALD	3990 INVERNESS DR	HOUSTON	TX	77019-1004	IRRIGATION	YES
207	896102259	CURRENT OWNER	501 CRAWFORD ST	HOUSTON	TX	77002-2113	IRRIGATION	YES
215	896111361	COCKRELL ERNEST H	3737 BUFFALO SPEEDWAY STE 1100	HOUSTON	TX	77098-3740	IRRIGATION	YES
216	889961554	MARKS DAVID T & COLLEEN S	76 SADDLEBROOK LN	HOUSTON	TX	77024-3404	IRRIGATION	YES
221	889977663	BARNHART PAUL F JR	2121 SAGE RD STE 333	HOUSTON	TX	77056-4305	IRRIGATION	YES
227	896024755	WINTHER FREDERIC GAUTIER	4010 INVERNESS DR	HOUSTON	TX	77019-1006	IRRIGATION	YES

**TABLE P.1  
WELL OWNERS - 5-MILE RADIUS  
CITY OF HOUSTON MUNICIPAL SETTING DESIGNATION APPLICATION  
±6.05-ACRE COMMERCIAL PROPERTY  
3511 WEST 12TH STREET  
HOUSTON, HARRIS COUNTY, TEXAS 77008  
IHW SWR NO. 38591**

Map ID	ID	Owner	Owner Address	City	State	Zip Code	Reported Water Use	Potable?
234	896130713	CURRENT OWNER	3439 DEL MONTE DR	HOUSTON	TX	77019-3115	IRRIGATION	YES
235	857620773	HOLMES NED S	55 WAUGH DR STE 1111	HOUSTON	TX	77007-5837	IRRIGATION	YES
237	857711196	HOUSTON PINE FOREST LTD % BILLINGSLEY CO	4100 INTERNATIONAL PKWY STE 1100	CARROLLTON	TX	75007-1973	IRRIGATION	YES
240	896080581	DOGGETT W LESLIE & ANN	9111 NORTH FWY	HOUSTON	TX	77037-2038	IRRIGATION	YES
253	889989107	CURRENT OWNER C/O JOHN D CURTIN	2995 LAZY LANE BLVD	HOUSTON	TX	77019-1301	IRRIGATION	YES
262	896017365	CURRENT OWNER	29 WEST LN	HOUSTON	TX	77019-1007	IRRIGATION	YES
267	889964614	WEAVER JAMES D & SHARYN	3196 DEL MONTE DR	HOUSTON	TX	77019-3216	IRRIGATION	YES
268	896136611	MANNE NEAL S	1000 LOUISIANA ST STE 5100	HOUSTON	TX	77002-5091	IRRIGATION	YES
274	890017853	ALBIOL MAIRE C	3000 DEL MONTE DR	HOUSTON	TX	77019-3214	IRRIGATION	YES
276	889973142	MCNAIR ROBERT C & JANICE S	1807 RIVER OAKS BLVD	HOUSTON	TX	77019-3109	IRRIGATION	YES
279	896009678	HAWKINS RUSSELL B & DIANA	18 WEST LN	HOUSTON	TX	77019-1008	IRRIGATION	YES
279	896221691	HAWKINS RUSSELL B & DIANA	18 WEST LN	HOUSTON	TX	77019-1008	IRRIGATION	YES
280	896186605	PRITCHARD WILLIAM E III & SUSANNE B	3401 SLEEPY HOLLOW CT	HOUSTON	TX	77019-3127	IRRIGATION	YES
281	889968257	JOHNSON RALEIGH W JR & MARJORIE	PO BOX 56348	HOUSTON	TX	77256-6348	IRRIGATION	YES
301	890017283	NATIONAL RETAIL PROPERTIES LP	450 S ORANGE AVE STE 900	ORLANDO	FL	32801-3339	IRRIGATION	YES
303	889960624	HART RIVER OAKS LLC HEITMAN CAPITAL MANAGEMENT LLC	191 N WACKER DR STE 2500	CHICAGO	IL	60606-1885	IRRIGATION	YES
307	890018650	BROOKSHIRE LARRY C	2110 RIVER OAKS BLVD	HOUSTON	TX	77019-5820	IRRIGATION	YES
312	889960559	BEDI RAJINDER & HARVINDER	6 BRIARWOOD CT	HOUSTON	TX	77019-5802	IRRIGATION	YES
321	890013826	YOUNG JOHN H	4605 POST OAK PLACE DR STE 250	HOUSTON	TX	77027-9751	IRRIGATION	YES
331	889957860	RIVER OAKS BAPTIST CHURCH	2320 WILLOWICK RD	HOUSTON	TX	77027-	IRRIGATION	YES
335	896042680	OLSSON SCOTT E & LISA	827 KUHLMAN RD	HOUSTON	TX	77024-3105	IRRIGATION	YES
340	896105815	ST MARK LUTHERAN CHURCH	1515 HILLEDAHL BLVD	HOUSTON	TX	77055-3411	IRRIGATION	YES
345	889997202	ST JOHNS SCHOOL	2401 CLAREMONT LN	HOUSTON	TX	77019-5811	IRRIGATION	YES
362	890014383	CURRENT OWNER C/O JEROLD B KATZ INTERESTS CO	5847 SAN FELIPE ST STE 2375	HOUSTON	TX	77057-3438	IRRIGATION	YES
364	890014773	T C MONTECITO LLC	730 3RD AVE FL 4	NEW YORK	NY	10017-3206	IRRIGATION	YES
372	889972114	Gael APARTMENTS LP	TWO SEAPORT LN	BOSTON	MA	02210-2001	IRRIGATION	YES
380	889991407	WINDFHALL INVESTMENTS RA LLC	3310 W MAIN ST	HOUSTON	TX	77098-1822	IRRIGATION	YES
388	857695921	HOUSTON COUNTRY CLUB	PO BOX 22184	HOUSTON	TX	77227-2184	IRRIGATION	YES
392	896230208	2345 SAGE ROAD (HOUSTON) OWNER LLC	PO BOX 131237	CARLSBAD	CA	92013-1237	IRRIGATION	YES
398	890003255	GLENWOOD CEMETERY	PO BOX 696	HOUSTON	TX	77001-0696	IRRIGATION	YES
431	889973941	GKII 1800 BERING LLC C/O KBS REALTY ADV	800 NEWPORT CENTER DR STE 700	NEWPORT BEACH	CA	92660-6319	IRRIGATION	YES
447	889982687	NATIONAL RETAIL PROPERTIES LP	450 S ORANGE AVE STE 900	ORLANDO	FL	32801-3339	IRRIGATION	YES
485	889995127	KAYHANI MARY N ETAL	1950 NORFOLK ST	HOUSTON	TX	77098-4224	IRRIGATION	YES
500	896079564	SECOND BAPTIST CHURCH % MOULTON GOODRUM JR	6400 WOODWAY DR	HOUSTON	TX	77057-1606	IRRIGATION	YES
534	889979298	SHERMAN WAY MIDTOWN LLC ET AL	10351 SANTA MONICA BLVD SUITE 270	LOS ANGELES	CA	90025-6935	IRRIGATION	YES
535	889955883	CITY OF HOUSTON	PO BOX 1562	HOUSTON	TX	77251-1562	IRRIGATION	YES
536	889989689	SUN BLOSSOM G	PO BOX 405	SHORT HILLS	NJ	07078-0405	IRRIGATION	YES
544	889990440	DOUBLE E PARTNERS LLC % NATIONAL CONVENIENCE STORE CORP	PO BOX 690110	SAN ANTONIO	TX	78269-0110	IRRIGATION	YES
553	896254645	H & F WINSOME PROPERTIES LLC	1524 LAKE RHEA DR	WINDERMERE	FL	34786-6055	IRRIGATION	YES
559	889994750	BOULEVARD BJC LLC ETAL	3773 RICHMOND AVE STE 580	HOUSTON	TX	77046-1140	IRRIGATION	YES
563	889952367	HAMMERLY ROAD APARTMENTS LLC	2800 NASA PKWY	SEABROOK	TX	77586-3247	IRRIGATION	YES
599	895976876	MML & K INC	PO BOX 273179	HOUSTON	TX	77277-3179	IRRIGATION	YES
599	896057104	MML & K INC	PO BOX 273179	HOUSTON	TX	77277-3179	IRRIGATION	YES
628	896099527	TH LAND HOLDINGS LTD	1400 ANDERSON ST	BELLAIRE	TX	77401-6098	IRRIGATION	YES
640	889991969	CORNELIUS NURSERIES INC	2233 S VOSS RD	HOUSTON	TX	77057-3800	IRRIGATION	YES
640	890010431	CORNELIUS NURSERIES INC	2233 S VOSS RD	HOUSTON	TX	77057-3800	IRRIGATION	YES
653	889989487	NATIONAL RETAIL PROPERTIES LP	450 S ORANGE AVE STE 900	ORLANDO	FL	32801-3339	IRRIGATION	YES
687	896011402	FORREST LAKE T/H ASSOCIATION	5805 LUMBERDALE RD	HOUSTON	TX	77092-1501	IRRIGATION	YES
687	896238994	FORREST LAKE T/H ASSOCIATION	5805 LUMBERDALE RD	HOUSTON	TX	77092-1501	IRRIGATION	YES
103	889958546	ABDO GEORGE J & DONNA D	28 CRESTWOOD DR	HOUSTON	TX	77007-7007	IRRIGATION FOR RESIDEN	YES
164	889980436	TOUSSAINT JOHN & ERIKA	3688 WILLOWICK RD	HOUSTON	TX	77019-1114	LOOPS	NO
292	890001107	WYATT LYNN S	3638 MEADOW LAKE LN	HOUSTON	TX	77027-4111	LOOPS	NO
310	889993172	ROTEN TODD VAN	2400 AVALON PL	HOUSTON	TX	77019-6004	LOOPS	NO
242	889968030	WOLFF CO	20 BRIAR HOLLOW LN	HOUSTON	TX	77027-2802	MUNICIPAL	YES
636	889966194	HOUSTON AREA URBAN LEAGUE INC	1301 TEXAS ST	HOUSTON	TX	77002-3508	MUNICIPAL	YES

**TABLE P.1  
WELL OWNERS - 5-MILE RADIUS  
CITY OF HOUSTON MUNICIPAL SETTING DESIGNATION APPLICATION  
±6.05-ACRE COMMERCIAL PROPERTY  
3511 WEST 12TH STREET  
HOUSTON, HARRIS COUNTY, TEXAS 77008  
IHW SWR NO. 38591**

Map ID	ID	Owner	Owner Address	City	State	Zip Code	Reported Water Use	Potable?
1	891421605	LAKESIDE PLACE PFC	2640 FOUNTAIN VIEW DR STE 400	HOUSTON	TX	77057-7610	NOT REPORTED	YES
2	891422923	ARONSON JOEL DAVID	8770 HEMPSTEAD RD	HOUSTON	TX	77008-6016	NOT REPORTED	YES
3	891425438	FRANKLIN ANDREW	28057 WOODLAND BEND WAY	SPRING	TX	77386-4835	NOT REPORTED	YES
5	891420986	DARLING HOMES OF TEXAS LLC	2929 BRIARPARK DR STE 400	HOUSTON	TX	77042-3745	NOT REPORTED	YES
5	891427524	DARLING HOMES OF TEXAS LLC	2929 BRIARPARK DR STE 400	HOUSTON	TX	77042-3745	NOT REPORTED	YES
8	891426963	NR WEST 11TH STREET DC LLC	2300 N FIELD ST STE 1650	DALLAS	TX	75201-2499	NOT REPORTED	YES
9	891429906	SHARMA HIMANSHU & ISHA	3715 SOMERSET GREEN DR	HOUSTON	TX	77055	NOT REPORTED	YES
10	891427562	SHARMA HIMANSHU & ISHA	3715 SOMERSET GREEN DR	HOUSTON	TX	77055	NOT REPORTED	YES
11	891428683	MLB HOUSTON DESIGN CENTER LP	7026 OLD KATY RD STE 274	HOUSTON	TX	77024-2154	NOT REPORTED	YES
13	891421905	MLB HOUSTON DESIGN CENTER LP	7026 OLD KATY RD STE 274	HOUSTON	TX	77024-2154	NOT REPORTED	YES
13	891429737	MLB HOUSTON DESIGN CENTER LP	7026 OLD KATY RD STE 274	HOUSTON	TX	77024-2154	NOT REPORTED	YES
18	896914380	7055 OLD KATY ROAD LLC	PO BOX 448	GWYNEDD	PA	19436-0448	NOT REPORTED	YES
18	896917998	7055 OLD KATY ROAD LLC	PO BOX 448	GWYNEDD	PA	19436-0448	NOT REPORTED	YES
19	891428896	TOLEDO MAXROY LLC	9000 HEMPSTEAD RD STE 200	HOUSTON	TX	77008	NOT REPORTED	YES
20	891429096	GOODWILL INDUSTRIES OF HOUSTON	1140 WEST LOOP N	HOUSTON	TX	77055-7218	NOT REPORTED	YES
26	891423274	BAYOU CLUB OF HOUSTON	8550 MEMORIAL DR	HOUSTON	TX	77024-7725	NOT REPORTED	YES
26	891423588	BAYOU CLUB OF HOUSTON	8550 MEMORIAL DR	HOUSTON	TX	77024-7725	NOT REPORTED	YES
26	891424661	BAYOU CLUB OF HOUSTON	8550 MEMORIAL DR	HOUSTON	TX	77024-7725	NOT REPORTED	YES
28	891418857	TT INVESTMENT CO	1503 N POST OAK RD	HOUSTON	TX	77055-5409	NOT REPORTED	YES
32	891421223	SAM HOUSTON AREA COUNCIL BOY SCOUTS AME	PO BOX 52786	HOUSTON	TX	77052-2786	NOT REPORTED	YES
33	891423984	SAM HOUSTON AREA COUNCIL BOY SCOUTS AME	PO BOX 52786	HOUSTON	TX	77052-2786	NOT REPORTED	YES
34	891425277	STONEWOOD GFPG LLC TREVOR NAZZARO	320 S TELLER ST STE 220	DENVER	CO	80226-7392	NOT REPORTED	YES
37	891422202	HARTMAN SPE LLC	2909 HILLCROFT ST STE 420	HOUSTON	TX	77057-5815	NOT REPORTED	YES
38	891426374	RAVENNA COMMUNITY ASSOCIATION INC	2825 WILCREST DR STE 600	HOUSTON	TX	77042-6007	NOT REPORTED	YES
42	891418711	WAL-MART REAL ESTATE BUSINESS TRUST	PO BOX 8050	BENTONVILLE	AR	72716-0555	NOT REPORTED	YES
42	891421186	WAL-MART REAL ESTATE BUSINESS TRUST	PO BOX 8050	BENTONVILLE	AR	72716-0555	NOT REPORTED	YES
42	891423867	WAL-MART REAL ESTATE BUSINESS TRUST	PO BOX 8050	BENTONVILLE	AR	72716-0555	NOT REPORTED	YES
42	891424145	WAL-MART REAL ESTATE BUSINESS TRUST	PO BOX 8050	BENTONVILLE	AR	72716-0555	NOT REPORTED	YES
42	891424332	WAL-MART REAL ESTATE BUSINESS TRUST	PO BOX 8050	BENTONVILLE	AR	72716-0555	NOT REPORTED	YES
42	891425422	WAL-MART REAL ESTATE BUSINESS TRUST	PO BOX 8050	BENTONVILLE	AR	72716-0555	NOT REPORTED	YES
42	891427982	WAL-MART REAL ESTATE BUSINESS TRUST	PO BOX 8050	BENTONVILLE	AR	72716-0555	NOT REPORTED	YES
42	891428010	WAL-MART REAL ESTATE BUSINESS TRUST	PO BOX 8050	BENTONVILLE	AR	72716-0555	NOT REPORTED	YES
42	891428773	WAL-MART REAL ESTATE BUSINESS TRUST	PO BOX 8050	BENTONVILLE	AR	72716-0555	NOT REPORTED	YES
44	891425068	HCL MARQE LLC	7800 WASHINGTON AVE STE 800	HOUSTON	TX	77007-4625	NOT REPORTED	YES
44	891427785	HCL MARQE LLC	7800 WASHINGTON AVE STE 800	HOUSTON	TX	77007-4625	NOT REPORTED	YES
63	891428510	HEI LAND MANAGEMANT INC	7720 KATY FWY	HOUSTON	TX	77024-2004	NOT REPORTED	YES
67	896927838	BERGQUIST DAVID	528 BUCKINGHAM DR	HOUSTON	TX	77024-5805	NOT REPORTED	YES
69	896927700	KALLOP BRENT M	310 CARNARVON DR	HOUSTON	TX	77024-7006	NOT REPORTED	YES
72	891425764	LMC HEIGHTS 26TH HOLDINGS LLC	849 W 26TH ST	HOUSTON	TX	77008-1743	NOT REPORTED	YES
72	891426012	LMC HEIGHTS 26TH HOLDINGS LLC	849 W 26TH ST	HOUSTON	TX	77008-1743	NOT REPORTED	YES
73	896914979	RUDY BEVERLY D	5701 WOODWAY DR STE 346	HOUSTON	TX	77057-1505	NOT REPORTED	YES
77	896915148	CITY OF HOUSTON	PO BOX 1562	HOUSTON	TX	77251-1562	NOT REPORTED	YES
77	891423513	CITY OF HOUSTON	PO BOX 1562	HOUSTON	TX	77251-1562	NOT REPORTED	YES
77	891428587	CITY OF HOUSTON	PO BOX 1562	HOUSTON	TX	77251-1562	NOT REPORTED	YES
79	891425000	SPRING BRANCH ISD	PO BOX 19037	HOUSTON	TX	77224-9037	NOT REPORTED	YES
80	891422098	HOUSTONIAN CAMPUS LTD	109 N POST OAK LN STE 220	HOUSTON	TX	77024-7750	NOT REPORTED	YES
80	891423745	HOUSTONIAN CAMPUS LTD	109 N POST OAK LN STE 220	HOUSTON	TX	77024-7750	NOT REPORTED	YES
80	891425631	HOUSTONIAN CAMPUS LTD	109 N POST OAK LN STE 220	HOUSTON	TX	77024-7750	NOT REPORTED	YES
80	891426471	HOUSTONIAN CAMPUS LTD	109 N POST OAK LN STE 220	HOUSTON	TX	77024-7750	NOT REPORTED	YES
85	891418493	AFTON VILLAGE SWIM CLUB	1111 AFTON ST	HOUSTON	TX	77055-7023	NOT REPORTED	YES
87	891421786	FAY SCHOOL	105 N POST OAK LN	HOUSTON	TX	77024-7703	NOT REPORTED	YES
93	896930679	HOUSTON ISD	4400 W 18TH ST	HOUSTON	TX	77092-8501	NOT REPORTED	YES
97	891421278	CURRENT OWNER	1 WINSTON WOODS DR	HOUSTON	TX	77024-7049	NOT REPORTED	YES
104	890014270	100 CARNARVON LLC	2802 TIMMONS LN UNIT 27440	HOUSTON	TX	77227-0180	NOT REPORTED	YES
108	891424675	PARSONS JEFFREY R & REBECCA O	7 WINSTON WOODS DR	HOUSTON	TX	77024-7049	NOT REPORTED	YES



**TABLE P.1  
WELL OWNERS - 5-MILE RADIUS  
CITY OF HOUSTON MUNICIPAL SETTING DESIGNATION APPLICATION  
±6.05-ACRE COMMERCIAL PROPERTY  
3511 WEST 12TH STREET  
HOUSTON, HARRIS COUNTY, TEXAS 77008  
IHW SWR NO. 38591**

Map ID	ID	Owner	Owner Address	City	State	Zip Code	Reported Water Use	Potable?
111	896927032	PLATINUM HEIGHTS LLC C/O BRIAN KILMER	1000 MAIN ST STE 2550	HOUSTON	TX	77002-6337	NOT REPORTED	YES
111	896933503	PLATINUM HEIGHTS LLC C/O BRIAN KILMER	1000 MAIN ST STE 2550	HOUSTON	TX	77002-6337	NOT REPORTED	YES
111	891425309	PLATINUM HEIGHTS LLC C/O BRIAN KILMER	1000 MAIN ST STE 2550	HOUSTON	TX	77002-6337	NOT REPORTED	YES
111	891425597	PLATINUM HEIGHTS LLC C/O BRIAN KILMER	1000 MAIN ST STE 2550	HOUSTON	TX	77002-6337	NOT REPORTED	YES
115	891419214	CURRENT OWNER	941 JUDIWAY ST	HOUSTON	TX	77018-6201	NOT REPORTED	YES
118	896927707	CITY OF HOUSTON	PO BOX 1562	HOUSTON	TX	77251-1562	NOT REPORTED	YES
124	891428169	CURRENT OWNER	1100 LOUISIANA STE 320	HOUSTON	TX	77002-5231	NOT REPORTED	YES
133	896914304	CITY OF HOUSTON	PO BOX 1562	HOUSTON	TX	77251-1562	NOT REPORTED	YES
133	896914305	CITY OF HOUSTON	PO BOX 1562	HOUSTON	TX	77251-1562	NOT REPORTED	YES
133	891420906	CITY OF HOUSTON	PO BOX 1562	HOUSTON	TX	77251-1562	NOT REPORTED	YES
133	891425595	CITY OF HOUSTON	PO BOX 1562	HOUSTON	TX	77251-1562	NOT REPORTED	YES
134	891418269	SLADE STEPHEN	1 PINEHILL LN	HOUSTON	TX	77019-1111	NOT REPORTED	YES
136	891428674	NEW OAK HOMES LLC	16121 CYPRESS ROSEHILL	CYPRESS	TX	77429-1429	NOT REPORTED	YES
138	891420773	BEST PAK-REM INC % WASTE MANAGEMENT	PO BOX 1450	CHICAGO	IL	60690-1450	NOT REPORTED	YES
139	891421461	WOODLAWN GARDEN OF	MEMORIES INC	HOUSTON	TX	77224-9001	NOT REPORTED	YES
139	891422340	WOODLAWN GARDEN OF	MEMORIES INC	HOUSTON	TX	77224-9001	NOT REPORTED	YES
139	891424500	WOODLAWN GARDEN OF	MEMORIES INC	HOUSTON	TX	77224-9001	NOT REPORTED	YES
139	891426619	WOODLAWN GARDEN OF	MEMORIES INC	HOUSTON	TX	77224-9001	NOT REPORTED	YES
142	896919405	SIDRA RIVERWAY LLC	2 RIVERWAY STE 110	HOUSTON	TX	77056-1939	NOT REPORTED	YES
148	891425440	OHT HEIGHTS LP	901 S MOPAC EXPRESSWAY STE 220	AUSTIN	TX	78746-5968	NOT REPORTED	YES
149	891423956	WILSON HERMAN T JR	2001 KIRBY DR STE 712	HOUSTON	TX	77019-6033	NOT REPORTED	YES
153	891422446	WHILDEN WADE H JR	22 SADDLEBROOK LN	HOUSTON	TX	77024-3404	NOT REPORTED	YES
156	896737829	RIVER OAKS COUNTRY CLUB	1600 RIVER OAKS BLVD	HOUSTON	TX	77019-1202	NOT REPORTED	YES
156	891421392	RIVER OAKS COUNTRY CLUB	1600 RIVER OAKS BLVD	HOUSTON	TX	77019-1202	NOT REPORTED	YES
156	891423490	RIVER OAKS COUNTRY CLUB	1600 RIVER OAKS BLVD	HOUSTON	TX	77019-1202	NOT REPORTED	YES
158	891421955	WMS HOLDINGS LLC	22 SADDLEBROOK LN	HOUSTON	TX	77024-3404	NOT REPORTED	YES
167	891426321	RAYMOND JOHN T & LEIGH A	3640 WILLOWICK RD	HOUSTON	TX	77019-1114	NOT REPORTED	YES
168	891421604	ARNOLD JOHN D & LAURA E % SJL TRUST; ATTN: KC CARSON	1717 WEST LOOP S	HOUSTON	TX	77027-3048	NOT REPORTED	YES
170	896738548	MUSEUM OF FINE ARTS	2940 LAZY LANE BLVD	HOUSTON	TX	77019-1302	NOT REPORTED	YES
171	896926311	DO HONG DANG & % 11TH ST CLEANERS	220 E 11TH ST	HOUSTON	TX	77008-7032	NOT REPORTED	YES
171	891420132	DO HONG DANG & % 11TH ST CLEANERS	220 E 11TH ST	HOUSTON	TX	77008-7032	NOT REPORTED	YES
172	891419795	STEELE JOHN S	56 TIEL WAY	HOUSTON	TX	77019-1510	NOT REPORTED	YES
186	891424791	SAINT THOMAS HIGH SCHOOL	4500 MEMORIAL DR	HOUSTON	TX	77007-7332	NOT REPORTED	YES
194	896737120	CURRENT OWNER	3900 INVERNESS DR	HOUSTON	TX	77019-1004	NOT REPORTED	YES
195	891420266	CURRENT OWNER	607 WESTHEIMER RD	HOUSTON	TX	77006-3915	NOT REPORTED	YES
198	891424590	CURRENT OWNER	1411 WEST ALABAMA	HOUSTON	TX	77006-4103	NOT REPORTED	YES
202	891429520	APPLE GLASS CO	3111 ANTOINE DR	HOUSTON	TX	77092-7037	NOT REPORTED	YES
207	891418655	CURRENT OWNER	501 CRAWFORD ST	HOUSTON	TX	77002-2113	NOT REPORTED	YES
209	891421127	CURRENT OWNER	3713 DEL MONTE DR	HOUSTON	TX	77019-3017	NOT REPORTED	YES
209	891423523	CURRENT OWNER	3713 DEL MONTE DR	HOUSTON	TX	77019-3017	NOT REPORTED	YES
210	891421796	CURRENT OWNER	2 TIEL WAY	HOUSTON	TX	77019-1510	NOT REPORTED	YES
213	891424993	LANDMARK INDUSTRIES ENERGY LLC	11111 WILCREST GREEN DR STE 100	HOUSTON	TX	77042-4739	NOT REPORTED	YES
214	891418577	LANDMARK INDUSTRIES ENERGY LLC	11111 WILCREST GREEN DR STE 100	HOUSTON	TX	77042-4739	NOT REPORTED	YES
215	891419004	COCKRELL ERNEST H	3737 BUFFALO SPEEDWAY STE 1100	HOUSTON	TX	77098-3740	NOT REPORTED	YES
218	891418776	DUNCAN JAN E C/O JAN E DUNCAN TRUST	2980 LAZY LANE BLVD	HOUSTON	TX	77019-1302	NOT REPORTED	YES
220	891419541	BARNHART PAUL F JR	2121 SAGE RD STE 333	HOUSTON	TX	77056-4305	NOT REPORTED	YES
221	896731425	BARNHART PAUL F JR	2121 SAGE RD STE 333	HOUSTON	TX	77056-4305	NOT REPORTED	YES
222	899427262	CURRENT OWNER	300 JACKSON HILL ST	HOUSTON	TX	77007-7430	NOT REPORTED	YES
223	891427104	ROBERTSON CORBIN J JR & BARBARA	3985 INVERNESS DR	HOUSTON	TX	77019-1003	NOT REPORTED	YES
232	889953651	NEVCO AUTO INC	5821 GARDENDALE DR	HOUSTON	TX	77092-7017	NOT REPORTED	YES
234	891429765	CURRENT OWNER	3439 DEL MONTE DR	HOUSTON	TX	77019-3115	NOT REPORTED	YES
235	896731421	HOLMES NED S	55 WAUGH DR STE 1111	HOUSTON	TX	77007-5837	NOT REPORTED	YES
240	896737121	DOGGETT W LESLIE & ANN	9111 NORTH FWY	HOUSTON	TX	77037-2038	NOT REPORTED	YES
240	891422483	DOGGETT W LESLIE & ANN	9111 NORTH FWY	HOUSTON	TX	77037-2038	NOT REPORTED	YES
241	896929152	PROLOGIS CLIFTON LLC	4545 AIRPORT WAY	DENVER	CO	80239-5716	NOT REPORTED	YES

**TABLE P.1  
WELL OWNERS - 5-MILE RADIUS  
CITY OF HOUSTON MUNICIPAL SETTING DESIGNATION APPLICATION  
±6.05-ACRE COMMERCIAL PROPERTY  
3511 WEST 12TH STREET  
HOUSTON, HARRIS COUNTY, TEXAS 77008  
IHW SWR NO. 38591**

Map ID	ID	Owner	Owner Address	City	State	Zip Code	Reported Water Use	Potable?
241	891423698	PROLOGIS CLIFTON LLC	4545 AIRPORT WAY	DENVER	CO	80239-5716	NOT REPORTED	YES
246	891419466	FALL RUN PARK HOMEOWNERS ASSOCIATION INC	320 WESTCOTT STE 106	HOUSTON	TX	77007-7019	NOT REPORTED	YES
248	891422042	KLAES DANIEL & ROBIN	1561 KIRBY DR	HOUSTON	TX	77019-3301	NOT REPORTED	YES
259	891426748	CITY OF HOUSTON	PO BOX 1562	HOUSTON	TX	77251-1562	NOT REPORTED	YES
262	891422976	CURRENT OWNER	29 WEST LN	HOUSTON	TX	77019-1007	NOT REPORTED	YES
262	891425878	CURRENT OWNER	29 WEST LN	HOUSTON	TX	77019-1007	NOT REPORTED	YES
272	891422746	BUBBLES EXPRESS WASHINGTON LP	4303 CYPRESS CREEK PKWY	HOUSTON	TX	77068-3407	NOT REPORTED	YES
274	896737115	ALBIOL MAIRE C	3000 DEL MONTE DR	HOUSTON	TX	77019-3214	NOT REPORTED	YES
276	896736403	MCNAIR ROBERT C & JANICE S	1807 RIVER OAKS BLVD	HOUSTON	TX	77019-3109	NOT REPORTED	YES
280	891422974	PRITCHARD WILLIAM E III & SUSANNE B	3401 SLEEPY HOLLOW CT	HOUSTON	TX	77019-3127	NOT REPORTED	YES
297	891419052	HEIGHTS DEVELOPMENT GROUP LLC	PO BOX 70184	HOUSTON	TX	77270-0184	NOT REPORTED	YES
298	891421390	CHRIST EVANGELICAL PRESBYTERIAN CHURCH	8300 KATY FWY	HOUSTON	TX	77024-1902	NOT REPORTED	YES
301	896917187	NATIONAL RETAIL PROPERTIES LP	450 S ORANGE AVE STE 900	ORLANDO	FL	32801-3339	NOT REPORTED	YES
301	891426270	NATIONAL RETAIL PROPERTIES LP	450 S ORANGE AVE STE 900	ORLANDO	FL	32801-3339	NOT REPORTED	YES
303	891428969	HART RIVER OAKS LLC HEITMAN CAPITAL MANAGEMENT LLC	191 N WACKER DR STE 2500	CHICAGO	IL	60606-1885	NOT REPORTED	YES
312	896734984	BEDI RAJINDER & HARVINDER	6 BRIARWOOD CT	HOUSTON	TX	77019-5802	NOT REPORTED	YES
313	891423434	KLEIN MELVYN N	615 N UPPER BROADWAY STE 1940	CORPUS CHRISTI	TX	78401-0780	NOT REPORTED	YES
315	890009139	NORTH SHEPHERD VENTURE LLC	4440 N SHEPHERD DR	HOUSTON	TX	77018-4508	NOT REPORTED	YES
319	891426699	SAROFIM FAYEZ S	PO BOX 52830	HOUSTON	TX	77052-2830	NOT REPORTED	YES
320	891425104	BERNAL CARLOS A	8121 LONG POINT RD	HOUSTON	TX	77055-2031	NOT REPORTED	YES
320	891428173	BERNAL CARLOS A	8121 LONG POINT RD	HOUSTON	TX	77055-2031	NOT REPORTED	YES
320	891429101	BERNAL CARLOS A	8121 LONG POINT RD	HOUSTON	TX	77055-2031	NOT REPORTED	YES
321	896741405	YOUNG JOHN H	4605 POST OAK PLACE DR STE 250	HOUSTON	TX	77027-9751	NOT REPORTED	YES
322	896929292	CITY OF HOUSTON	PO BOX 1562	HOUSTON	TX	77251-1562	NOT REPORTED	YES
326	896914976	MEMORIAL VILLAGE WA	8955 GAYLORD DR	HOUSTON	TX	77024-2903	NOT REPORTED	YES
326	891428698	MEMORIAL VILLAGE WA	8955 GAYLORD DR	HOUSTON	TX	77024-2903	NOT REPORTED	YES
328	891427760	CURRENT OWNER	18630 BARBUDA LN	HOUSTON	TX	77058-4008	NOT REPORTED	YES
329	891427086	HD DEVELOPMENT PROPERTIES LP	2455 PACES FERRY RD SE	ATLANTA	GA	30339-6444	NOT REPORTED	YES
331	896740684	RIVER OAKS BAPTIST CHURCH	2320 WILLOWICK RD	HOUSTON	TX	77027-	NOT REPORTED	YES
339	891418468	ST MARK LUTHERAN CHURCH	1515 HILLENDahl BLVD	HOUSTON	TX	77055-3411	NOT REPORTED	YES
347	891428323	2929 REAL ESTATE HOLDINGS	2929 ALLEN PARKWAY	HOUSTON	TX	77019-7100	NOT REPORTED	YES
348	857719419	2929 REAL ESTATE HOLDINGS	2929 ALLEN PARKWAY	HOUSTON	TX	77019-7100	NOT REPORTED	YES
353	896939591	CITY OF HOUSTON	PO BOX 1562	HOUSTON	TX	77251-1562	NOT REPORTED	YES
353	891429928	CITY OF HOUSTON	PO BOX 1562	HOUSTON	TX	77251-1562	NOT REPORTED	YES
354	891421981	B W MEAT COMPANY	4801 N SHEPHERD DR	HOUSTON	TX	77018-2215	NOT REPORTED	YES
358	891419189	HAMAD AZIZEH AHMAD	10315 IVY HOLLOW LN	CYPRESS	TX	77433-1386	NOT REPORTED	YES
361	857741735	PAPPAS RESTUARANTS INC	645 HEIGHTS BLVD	HOUSTON	TX	77007-2893	NOT REPORTED	YES
361	891422959	PAPPAS RESTUARANTS INC	645 HEIGHTS BLVD	HOUSTON	TX	77007-2893	NOT REPORTED	YES
364	891424778	T C MONTECITO LLC	730 3RD AVE FL 4	NEW YORK	NY	10017-3206	NOT REPORTED	YES
367	891428207	UK CORPORATION	4831 N SHEPHERD DR	HOUSTON	TX	77018-2258	NOT REPORTED	YES
371	891423236	CAMERON FAMILY LIVING TRUST	1178 FAIRWAY DR	CANYON LAKE	TX	78133-5042	NOT REPORTED	YES
372	891425721	GAEL APARTMENTS LP	TWO SEAPORT LN	BOSTON	MA	02210-2001	NOT REPORTED	YES
376	891421957	ST JOHN'S SCHOOL	2401 CLAREMONT LN	HOUSTON	TX	77019-5811	NOT REPORTED	YES
378	891424575	IBIZA SHEPHERD GARDEN OAKS LLC	2100 W LOOP S STE 780	HOUSTON	TX	77027-3553	NOT REPORTED	YES
380	891423475	WINDFHALL INVESTMENTS RA LLC	3310 W MAIN ST	HOUSTON	TX	77098-1822	NOT REPORTED	YES
381	890001099	MINTZ MADALINE	3333 ALLEN PKWY UNIT 1106	HOUSTON	TX	77019-1841	NOT REPORTED	YES
382	889987889	JKM INTERESTS LLC	11926 BROKEN BOUGH DR	HOUSTON	TX	77024-5002	NOT REPORTED	YES
386	896929285	HOUSTON AVOCADO REAL ESTATE INC	2224 AIRLINE DR	HOUSTON	TX	77009-2422	NOT REPORTED	YES
386	891419934	HOUSTON AVOCADO REAL ESTATE INC	2224 AIRLINE DR	HOUSTON	TX	77009-2422	NOT REPORTED	YES
387	891429008	BUCK DONALD S	1214 AUGUSTA DR	HOUSTON	TX	77057-2212	NOT REPORTED	YES
388	896939595	HOUSTON COUNTRY CLUB	PO BOX 22184	HOUSTON	TX	77227-2184	NOT REPORTED	YES
388	896940303	HOUSTON COUNTRY CLUB	PO BOX 22184	HOUSTON	TX	77227-2184	NOT REPORTED	YES
388	891418171	HOUSTON COUNTRY CLUB	PO BOX 22184	HOUSTON	TX	77227-2184	NOT REPORTED	YES
388	891421557	HOUSTON COUNTRY CLUB	PO BOX 22184	HOUSTON	TX	77227-2184	NOT REPORTED	YES
392	891420510	2345 SAGE ROAD (HOUSTON) OWNER LLC	PO BOX 131237	CARLSBAD	CA	92013-1237	NOT REPORTED	YES

**TABLE P.1  
WELL OWNERS - 5-MILE RADIUS  
CITY OF HOUSTON MUNICIPAL SETTING DESIGNATION APPLICATION  
±6.05-ACRE COMMERCIAL PROPERTY  
3511 WEST 12TH STREET  
HOUSTON, HARRIS COUNTY, TEXAS 77008  
IHW SWR NO. 38591**

Map ID	ID	Owner	Owner Address	City	State	Zip Code	Reported Water Use	Potable?
394	891424894	TH LAND HOLDINGS LTD	1400 ANDERSON ST	BELLAIRE	TX	77401-6098	NOT REPORTED	YES
398	891428566	GLENWOOD CEMETERY	PO BOX 696	HOUSTON	TX	77001-0696	NOT REPORTED	YES
399	891428523	A O KEILERS CO INC	PO BOX 924149	HOUSTON	TX	77292-4149	NOT REPORTED	YES
400	896926309	BRYANT DEBORAH	1202 BINGLE RD	HOUSTON	TX	77055-6642	NOT REPORTED	YES
402	891429006	LANG BUSINESS PARK LLC	3526 LANG RD	HOUSTON	TX	77092-6105	NOT REPORTED	YES
403	891423912	LANG BUSINESS PARK LLC	3526 LANG RD	HOUSTON	TX	77092-6105	NOT REPORTED	YES
404	896916596	CITY OF HOUSTON	PO BOX 1562	HOUSTON	TX	77251-1562	NOT REPORTED	YES
404	896916597	CITY OF HOUSTON	PO BOX 1562	HOUSTON	TX	77251-1562	NOT REPORTED	YES
404	891426503	CITY OF HOUSTON	PO BOX 1562	HOUSTON	TX	77251-1562	NOT REPORTED	YES
404	891428102	CITY OF HOUSTON	PO BOX 1562	HOUSTON	TX	77251-1562	NOT REPORTED	YES
404	891429012	CITY OF HOUSTON	PO BOX 1562	HOUSTON	TX	77251-1562	NOT REPORTED	YES
406	891426631	BONNEY FORGE TEXAS LP	PO BOX 59	MOUNT UNION	PA	17066-0059	NOT REPORTED	YES
409	891430171	JC ALL SEASONS MARKET INC	11902 HEMPSTEAD RD	HOUSTON	TX	77092-6006	NOT REPORTED	YES
410	896913700	CITY OF HOUSTON	PO BOX 1562	HOUSTON	TX	77251-1562	NOT REPORTED	YES
410	891430153	CITY OF HOUSTON	PO BOX 1562	HOUSTON	TX	77251-1562	NOT REPORTED	YES
411	891425015	BUDDHIST CHURCH SECOND	2120 PECH RD	HOUSTON	TX	77055-1126	NOT REPORTED	YES
414	891419412	THE LOTUS AT PECH LLC	10651 HARWIN DR STE 730	HOUSTON	TX	77036-1538	NOT REPORTED	YES
418	896917358	DAD'S CLUB SWIM TEAM INC	1006 VOSS RD	HOUSTON	TX	77055-6632	NOT REPORTED	YES
418	891423922	DAD'S CLUB SWIM TEAM INC	1006 VOSS RD	HOUSTON	TX	77055-6632	NOT REPORTED	YES
422	896916443	SIMPSON J ROYCE & VICKI L	967 CHAMBOARD LN	HOUSTON	TX	77018-3209	NOT REPORTED	YES
422	891423847	SIMPSON J ROYCE & VICKI L	967 CHAMBOARD LN	HOUSTON	TX	77018-3209	NOT REPORTED	YES
423	896917352	CENTER STREET WAREHOUSE	2122 CENTER ST	HOUSTON	TX	77007-6108	NOT REPORTED	YES
427	891424417	MOUSSELLI AYAD N	1328 NEIMAN LN	HOUSTON	TX	77091-5574	NOT REPORTED	YES
428	891426428	OLD VOSS REALTY LLC	1100 LOUISIANA ST STE 200	HOUSTON	TX	77002-5215	NOT REPORTED	YES
441	891423333	FEDERAL RESERVE BANK DALLAS	1801 ALLEN PKWY	HOUSTON	TX	77019-2507	NOT REPORTED	YES
443	896741421	HORNE MEGHAN E	3302 AUDLEY ST UNIT 106	HOUSTON	TX	77098-1955	NOT REPORTED	YES
445	896739248	ALSCO INC	505 E 200 S STE 101	SALT LAKE CITY	UT	84102-2053	NOT REPORTED	YES
445	891421854	ALSCO INC	505 E 200 S STE 101	SALT LAKE CITY	UT	84102-2053	NOT REPORTED	YES
445	891428050	ALSCO INC	505 E 200 S STE 101	SALT LAKE CITY	UT	84102-2053	NOT REPORTED	YES
445	891428325	ALSCO INC	505 E 200 S STE 101	SALT LAKE CITY	UT	84102-2053	NOT REPORTED	YES
447	891427410	NATIONAL RETAIL PROPERTIES LP	450 S ORANGE AVE STE 900	ORLANDO	FL	32801-3339	NOT REPORTED	YES
448	891421585	8700 LONG POINT LTD	5353 W ALABAMA ST STE 200	HOUSTON	TX	77056-5935	NOT REPORTED	YES
448	891423758	8700 LONG POINT LTD	5353 W ALABAMA ST STE 200	HOUSTON	TX	77056-5935	NOT REPORTED	YES
449	857650770	CITY OF HOUSTON	PO BOX 1562	HOUSTON	TX	77251-1562	NOT REPORTED	YES
450	896915884	CITY OF HOUSTON	PO BOX 1562	HOUSTON	TX	77251-1562	NOT REPORTED	YES
450	888226938	CITY OF HOUSTON	PO BOX 1562	HOUSTON	TX	77251-1562	NOT REPORTED	YES
453	896917914	WILLIAMS WILLIE B & HATTIE	5604 TUSKEGEE ST	HOUSTON	TX	77091-4121	NOT REPORTED	YES
458	896741425	THE ALLEN TOWER LLC	2506 W MAIN ST 5TH FLR	HOUSTON	TX	77098-3223	NOT REPORTED	YES
458	891424801	THE ALLEN TOWER LLC	2506 W MAIN ST 5TH FLR	HOUSTON	TX	77098-3223	NOT REPORTED	YES
459	896930007	CITY OF HOUSTON	REAL ESTATE DEPT	HOUSTON	TX	77251-1562	NOT REPORTED	YES
461	891422576	CITY OF HOUSTON	PO BOX 1562	HOUSTON	TX	77251-1562	NOT REPORTED	YES
470	891421357	T C PHOENICIAN LLC C/O TIAA-CREF	730 3RD AVE STE 2A	NEW YORK	NY	10017-3213	NOT REPORTED	YES
471	891421144	NAP PROPERTIES II LLC	1810 BELL ST	HOUSTON	TX	77003-4206	NOT REPORTED	YES
474	896917918	HARRIS COUNTY WCID NO 112 % CITY OF HOUSTON	PO BOX 1525	HOUSTON	TX	77251-1525	NOT REPORTED	YES
477	896940302	CITY OF HOUSTON	PO BOX 1562	HOUSTON	TX	77251-1562	NOT REPORTED	YES
477	891426572	CITY OF HOUSTON	PO BOX 1562	HOUSTON	TX	77251-1562	NOT REPORTED	YES
482	891421276	BALLEZA OMAR	1312 NORHAM ST	HOUSTON	TX	77022-3462	NOT REPORTED	YES
488	891424816	GWP PHOENIX TOWER LLC C/O PARKWAY PROPERTY IVESTMENTS LLC	800 MAGNOLIA AVENUE STE 1625	ORLANDO	FL	32803-3258	NOT REPORTED	YES
493	896734987	2607 GRANT LLC	2507 CALUMET ST	HOUSTON	TX	77004-7569	NOT REPORTED	YES
493	891421547	2607 GRANT LLC	2507 CALUMET ST	HOUSTON	TX	77004-7569	NOT REPORTED	YES
505	891423425	DRAGNA LESLIE & FRANK C	8635 GREEN KOLBE LN	HOUSTON	TX	77080-	NOT REPORTED	YES
510	891429754	MID AMERICA APARTMENTS LP	6815 POPLAR AVE UNIT 500	GERMANTOWN	TN	38138-0612	NOT REPORTED	YES
511	891429591	HOUSTON MINI STORAGE	STE 7 LTD	HOUSTON	TX	77024-5452	NOT REPORTED	YES
512	891426967	MONTROSE REAL ESTATE PARTNERS LTD C/O PROPERTY TAX DEPT	PO BOX 839999	SAN ANTONIO	TX	78283-3999	NOT REPORTED	YES
513	891426956	ARANGO CARLOS	4307 ASPENGLN DR	HOUSTON	TX	77084-3501	NOT REPORTED	YES



**TABLE P.1  
WELL OWNERS - 5-MILE RADIUS  
CITY OF HOUSTON MUNICIPAL SETTING DESIGNATION APPLICATION  
±6.05-ACRE COMMERCIAL PROPERTY  
3511 WEST 12TH STREET  
HOUSTON, HARRIS COUNTY, TEXAS 77008  
IHW SWR NO. 38591**

Map ID	ID	Owner	Owner Address	City	State	Zip Code	Reported Water Use	Potable?
517	896913561	MEMORIAL VILLAGE WA	8955 GAYLORD DR	HOUSTON	TX	77024-2903	NOT REPORTED	YES
517	891427162	MEMORIAL VILLAGE WA	8955 GAYLORD DR	HOUSTON	TX	77024-2903	NOT REPORTED	YES
518	896930733	HOUSTON ISD	4400 W 18TH ST	HOUSTON	TX	77092-8501	NOT REPORTED	YES
518	891424499	HOUSTON ISD	4400 W 18TH ST	HOUSTON	TX	77092-8501	NOT REPORTED	YES
519	896912835	MEMORIAL VILLAGE WA	8955 GAYLORD DR	HOUSTON	TX	77024-2903	NOT REPORTED	YES
519	891418965	MEMORIAL VILLAGE WA	8955 GAYLORD DR	HOUSTON	TX	77024-2903	NOT REPORTED	YES
520	891420222	DEROUEN LAUREN & AMACKER JASON B	1719 CORNELIUS TRACE LOOP	HOUSTON	TX	77055-1917	NOT REPORTED	YES
521	896730732	CITY OF HOUSTON	PO BOX 1562	HOUSTON	TX	77251-1562	NOT REPORTED	YES
522	891428910	TREE EXPERTS INC	213 1/2 E BURRESS ST	HOUSTON	TX	77022-1609	NOT REPORTED	YES
523	857751051	CITY OF HOUSTON	PO BOX 1562	HOUSTON	TX	77251-1562	NOT REPORTED	YES
523	891420326	CITY OF HOUSTON	PO BOX 1562	HOUSTON	TX	77251-1562	NOT REPORTED	YES
523	891424457	CITY OF HOUSTON	PO BOX 1562	HOUSTON	TX	77251-1562	NOT REPORTED	YES
525	896918727	SPRING BRANCH ISD	PO BOX 19037	HOUSTON	TX	77224-9037	NOT REPORTED	YES
525	896929153	SPRING BRANCH ISD	PO BOX 19037	HOUSTON	TX	77224-9037	NOT REPORTED	YES
525	891420938	SPRING BRANCH ISD	PO BOX 19037	HOUSTON	TX	77224-9037	NOT REPORTED	YES
525	891421008	SPRING BRANCH ISD	PO BOX 19037	HOUSTON	TX	77224-9037	NOT REPORTED	YES
526	891420633	GEIRIN NORTH SHEPHERD LLC	2221 S VOSS RD	HOUSTON	TX	77057-3800	NOT REPORTED	YES
526	899427363	GEIRIN NORTH SHEPHERD LLC	2221 S VOSS RD	HOUSTON	TX	77057-3800	NOT REPORTED	YES
526	912467871	GEIRIN NORTH SHEPHERD LLC	2221 S VOSS RD	HOUSTON	TX	77057-3800	NOT REPORTED	YES
526	912467990	GEIRIN NORTH SHEPHERD LLC	2221 S VOSS RD	HOUSTON	TX	77057-3800	NOT REPORTED	YES
531	896736396	CITY OF HOUSTON	PO BOX 1562	HOUSTON	TX	77251-1562	NOT REPORTED	YES
531	896739270	CITY OF HOUSTON	PO BOX 1562	HOUSTON	TX	77251-1562	NOT REPORTED	YES
531	896739271	CITY OF HOUSTON	PO BOX 1562	HOUSTON	TX	77251-1562	NOT REPORTED	YES
531	896739272	CITY OF HOUSTON	PO BOX 1562	HOUSTON	TX	77251-1562	NOT REPORTED	YES
531	896739273	CITY OF HOUSTON	PO BOX 1562	HOUSTON	TX	77251-1562	NOT REPORTED	YES
531	896739274	CITY OF HOUSTON	PO BOX 1562	HOUSTON	TX	77251-1562	NOT REPORTED	YES
531	891420874	CITY OF HOUSTON	PO BOX 1562	HOUSTON	TX	77251-1562	NOT REPORTED	YES
531	891428595	CITY OF HOUSTON	PO BOX 1562	HOUSTON	TX	77251-1562	NOT REPORTED	YES
534	891421277	SHERMAN WAY MIDTOWN LLC ET AL	10351 SANTA MONICA BLVD SUITE 270	LOS ANGELES	CA	90025-6935	NOT REPORTED	YES
536	891419634	SUN BLOSSOM G	PO BOX 405	SHORT HILLS	NJ	07078-0405	NOT REPORTED	YES
537	896735687	CITY OF WEST UNIVERSITY PLACE	3800 UNIVERSITY BLVD	HOUSTON	TX	77005-2802	NOT REPORTED	YES
537	891421334	CITY OF WEST UNIVERSITY PLACE	3800 UNIVERSITY BLVD	HOUSTON	TX	77005-2802	NOT REPORTED	YES
537	891428738	CITY OF WEST UNIVERSITY PLACE	3800 UNIVERSITY BLVD	HOUSTON	TX	77005-2802	NOT REPORTED	YES
539	891418290	DANZACK ENTERPRISES LLC	12405 SOWDEN RD	HOUSTON	TX	77080-2032	NOT REPORTED	YES
542	891419098	NEW NURSERIES BINGLE LLC	5110 BINGLE RD	HOUSTON	TX	77092-3104	NOT REPORTED	YES
543	891422196	PIGGE JR WILLIE & LYNDA	209 W HAMILTON ST	HOUSTON	TX	77076-4607	NOT REPORTED	YES
546	891421345	NEW NURSERIES BINGLE LLC	5110 BINGLE RD	HOUSTON	TX	77092-3104	NOT REPORTED	YES
548	891424357	ARGOS USA LLC	3015 WINDWARD PLAZA UNIT 300	ALPHARETTA	GA	30005-8713	NOT REPORTED	YES
548	891427648	ARGOS USA LLC	3015 WINDWARD PLAZA UNIT 300	ALPHARETTA	GA	30005-8713	NOT REPORTED	YES
559	891426836	BOULEVARD BJC LLC ETAL	3773 RICHMOND AVE STE 580	HOUSTON	TX	77046-1140	NOT REPORTED	YES
561	896921806	CITY OF HOUSTON	PO BOX 1562	HOUSTON	TX	77251-1562	NOT REPORTED	YES
562	891424447	BROWN JOYCE C	1313 CAMPBELL RD BLDG B	HOUSTON	TX	77055-6429	NOT REPORTED	YES
565	896912098	CITY OF HOUSTON	PO BOX 1562	HOUSTON	TX	77251-1562	NOT REPORTED	YES
565	891421315	CITY OF HOUSTON	PO BOX 1562	HOUSTON	TX	77251-1562	NOT REPORTED	YES
566	891420596	CITY OF SPRING VALLEY	1025 CAMPBELL RD	HOUSTON	TX	77055-7407	NOT REPORTED	YES
566	891424667	CITY OF SPRING VALLEY	1025 CAMPBELL RD	HOUSTON	TX	77055-7407	NOT REPORTED	YES
567	891420077	REDDY ICE CORPORATION	5720 LYNDON B JOHNSON FWY STE 200	DALLAS	TX	75240-6396	NOT REPORTED	YES
567	891420966	REDDY ICE CORPORATION	5720 LYNDON B JOHNSON FWY STE 200	DALLAS	TX	75240-6396	NOT REPORTED	YES
567	891426918	REDDY ICE CORPORATION	5720 LYNDON B JOHNSON FWY STE 200	DALLAS	TX	75240-6396	NOT REPORTED	YES
568	891426659	COUNTY OF HARRIS	PO BOX 1525	HOUSTON	TX	77251-1525	NOT REPORTED	YES
568	891428549	COUNTY OF HARRIS	PO BOX 1525	HOUSTON	TX	77251-1525	NOT REPORTED	YES
570	891422057	WESTHEIMER FOUNTAINVIEW % PROPERTY INC	8606 STABLE CREST BLVD	HOUSTON	TX	77024-7028	NOT REPORTED	YES
571	891428431	GRACE COMMUNITY CHURCH OF HOUSTON	1021 CAMPBELL RD	HOUSTON	TX	77055-7407	NOT REPORTED	YES
575	891424981	SPRING LAKE TH APARTMENTS LLC	2800 NASA PKWY	SEABROOK	TX	77586-3247	NOT REPORTED	YES
576	891420926	CITY OF SPRING VALLEY	1025 CAMPBELL RD	HOUSTON	TX	77055	NOT REPORTED	YES

**TABLE P.1  
WELL OWNERS - 5-MILE RADIUS  
CITY OF HOUSTON MUNICIPAL SETTING DESIGNATION APPLICATION  
±6.05-ACRE COMMERCIAL PROPERTY  
3511 WEST 12TH STREET  
HOUSTON, HARRIS COUNTY, TEXAS 77008  
IHW SWR NO. 38591**

Map ID	ID	Owner	Owner Address	City	State	Zip Code	Reported Water Use	Potable?
576	891420937	CITY OF SPRING VALLEY	1025 CAMPBELL RD	HOUSTON	TX	77055	NOT REPORTED	YES
576	891421524	CITY OF SPRING VALLEY	1025 CAMPBELL RD	HOUSTON	TX	77055	NOT REPORTED	YES
576	891422707	CITY OF SPRING VALLEY	1025 CAMPBELL RD	HOUSTON	TX	77055	NOT REPORTED	YES
576	891430267	CITY OF SPRING VALLEY	1025 CAMPBELL RD	HOUSTON	TX	77055	NOT REPORTED	YES
578	896912932	MEMORIAL VILLAGES WATER AUTH	8955 GAYLORD DR	HOUSTON	TX	77024-2903	NOT REPORTED	YES
578	891427079	MEMORIAL VILLAGES WATER AUTH	8955 GAYLORD DR	HOUSTON	TX	77024-2903	NOT REPORTED	YES
579	891425565	7020 COTTON DRIVE LLC	8929 BRIAR FOREST DR	HOUSTON	TX	77024-7218	NOT REPORTED	YES
580	896734969	METRO TRANSIT AUTHORITY	PO BOX 61429	HOUSTON	TX	77208-1429	NOT REPORTED	YES
580	891419250	METRO TRANSIT AUTHORITY	PO BOX 61429	HOUSTON	TX	77208-1429	NOT REPORTED	YES
581	891422816	RALSTON ALVIN J IV	9130 RANGELY DR	HOUSTON	TX	77055-4511	NOT REPORTED	YES
581	891430202	RALSTON ALVIN J IV	9130 RANGELY DR	HOUSTON	TX	77055-4511	NOT REPORTED	YES
591	891422481	KLEIBER JOHN	6200 N SHEPHERD DR	HOUSTON	TX	77091-3353	NOT REPORTED	YES
593	891418610	CURRENT OWNER	9036 MARLIVE LN	HOUSTON	TX	77025-4125	NOT REPORTED	YES
593	891419184	CURRENT OWNER	9036 MARLIVE LN	HOUSTON	TX	77025-4125	NOT REPORTED	YES
593	891419651	CURRENT OWNER	9036 MARLIVE LN	HOUSTON	TX	77025-4125	NOT REPORTED	YES
593	891421586	CURRENT OWNER	9036 MARLIVE LN	HOUSTON	TX	77025-4125	NOT REPORTED	YES
593	891424115	CURRENT OWNER	9036 MARLIVE LN	HOUSTON	TX	77025-4125	NOT REPORTED	YES
595	891421781	COUNTY OF HARRIS	PO BOX 1525	HOUSTON	TX	77251-1525	NOT REPORTED	YES
597	889959902	CURRENT OWNER	11100 WICKDALE DR	HOUSTON	TX	77024-7519	NOT REPORTED	YES
599	891419493	MML & K INC	PO BOX 273179	HOUSTON	TX	77277-3179	NOT REPORTED	YES
599	891425546	MML & K INC	PO BOX 273179	HOUSTON	TX	77277-3179	NOT REPORTED	YES
599	891426523	MML & K INC	PO BOX 273179	HOUSTON	TX	77277-3179	NOT REPORTED	YES
599	891428353	MML & K INC	PO BOX 273179	HOUSTON	TX	77277-3179	NOT REPORTED	YES
605	891427269	CITY OF HOUSTON	PO BOX 1562	HOUSTON	TX	77251-1562	NOT REPORTED	YES
606	896741397	CITY OF HOUSTON	PO BOX 1562	HOUSTON	TX	77251-1562	NOT REPORTED	YES
606	896741398	CITY OF HOUSTON	PO BOX 1562	HOUSTON	TX	77251-1562	NOT REPORTED	YES
606	891430317	CITY OF HOUSTON	PO BOX 1562	HOUSTON	TX	77251-1562	NOT REPORTED	YES
611	896917317	CITY OF HOUSTON	PO BOX 1562	HOUSTON	TX	77251-1562	NOT REPORTED	YES
611	891424764	CITY OF HOUSTON	PO BOX 1562	HOUSTON	TX	77251-1562	NOT REPORTED	YES
615	896924118	UVP CONSTRUCTION LLC	12337 JONES RD STE 115	HOUSTON	TX	77070-4844	NOT REPORTED	YES
617	891429405	KMC 2013 GP LLC	7607 HOLLY COURT EST	HOUSTON	TX	77095-3577	NOT REPORTED	YES
619	891421657	HOUSTON PT BAC OFFICE LTD	700 LOUISIANA ST STE 225	HOUSTON	TX	77002-2755	NOT REPORTED	YES
619	891423728	HOUSTON PT BAC OFFICE LTD	700 LOUISIANA ST STE 225	HOUSTON	TX	77002-2755	NOT REPORTED	YES
620	891423684	SPRING BRANCH ISD	PO BOX 19037	HOUSTON	TX	77224-9037	NOT REPORTED	YES
620	891425826	SPRING BRANCH ISD	PO BOX 19037	HOUSTON	TX	77224-9037	NOT REPORTED	YES
625	896736381	CITY OF WEST UNIVERSITY PLACE	3800 UNIVERSITY BLVD	HOUSTON	TX	77005-2802	NOT REPORTED	YES
625	891419575	CITY OF WEST UNIVERSITY PLACE	3800 UNIVERSITY BLVD	HOUSTON	TX	77005-2802	NOT REPORTED	YES
628	891429481	TH LAND HOLDINGS LTD	1400 ANDERSON ST	BELLAIRE	TX	77401-6098	NOT REPORTED	YES
628	891429701	TH LAND HOLDINGS LTD	1400 ANDERSON ST	BELLAIRE	TX	77401-6098	NOT REPORTED	YES
631	891420204	CENTERPOINT ENERGY PROPERTIES INC	PO BOX 1475	HOUSTON	TX	77251-1475	NOT REPORTED	YES
638	896737109	STORE CONSTRUCTION LLC % MICRO CENTER SALES CORPORATION	4119 LEAP RD	HILLIARD	OH	43026-1117	NOT REPORTED	YES
638	891426054	STORE CONSTRUCTION LLC % MICRO CENTER SALES CORPORATION	4119 LEAP RD	HILLIARD	OH	43026-1117	NOT REPORTED	YES
640	896740682	CORNELIUS NURSERIES INC	2233 S VOSS RD	HOUSTON	TX	77057-3800	NOT REPORTED	YES
640	891419817	CORNELIUS NURSERIES INC	2233 S VOSS RD	HOUSTON	TX	77057-3800	NOT REPORTED	YES
640	891429013	CORNELIUS NURSERIES INC	2233 S VOSS RD	HOUSTON	TX	77057-3800	NOT REPORTED	YES
643	891425908	GEOSPACE TECHNOLOGIES CORPORATION	7007 PINEMONT DR	HOUSTON	TX	77040-6601	NOT REPORTED	YES
647	889962866	CRUZ JANNETTE & JOE L	9326 SPRING BRANCH DR	HOUSTON	TX	77080-8023	NOT REPORTED	YES
649	891425943	HOUSTON COMMUNITY COLLEGE SYSTEM	PO BOX 667517	HOUSTON	TX	77266-7517	NOT REPORTED	YES
652	891420949	CENTERPOINT ENERGY HOU ELE	PROPERTY TAX DEPT 38TH FLR	HOUSTON	TX	77251-1475	NOT REPORTED	YES
652	891427157	CENTERPOINT ENERGY HOU ELE	PROPERTY TAX DEPT 38TH FLR	HOUSTON	TX	77251-1475	NOT REPORTED	YES
653	896734269	NATIONAL RETAIL PROPERTIES LP	450 S ORANGE AVE STE 900	ORLANDO	FL	32801-3339	NOT REPORTED	YES
653	891420908	NATIONAL RETAIL PROPERTIES LP	450 S ORANGE AVE STE 900	ORLANDO	FL	32801-3339	NOT REPORTED	YES
654	891424951	AMERICUS HOLDINGS LTD	5330 MONTROSE BLVD	HOUSTON	TX	77005-1831	NOT REPORTED	YES
655	891421631	CENTERPOINT ENERGY HOU ELE PROPERTY TAX DEPARTMENT	PO BOX 1475	HOUSTON	TX	77251-1475	NOT REPORTED	YES
659	891419355	CARTER REBECCA C	19 FARNHAM PARK DR	HOUSTON	TX	77024-7501	NOT REPORTED	YES

**TABLE P.1  
WELL OWNERS - 5-MILE RADIUS  
CITY OF HOUSTON MUNICIPAL SETTING DESIGNATION APPLICATION  
±6.05-ACRE COMMERCIAL PROPERTY  
3511 WEST 12TH STREET  
HOUSTON, HARRIS COUNTY, TEXAS 77008  
IHW SWR NO. 38591**

Map ID	ID	Owner	Owner Address	City	State	Zip Code	Reported Water Use	Potable?
666	891426098	TWINSOPE LLC	6114 GESSNER RD	HOUSTON	TX	77041-6010	NOT REPORTED	YES
678	891422740	HARRIS COUNTY FLOOD CONTROL DISTRICT	9900 NORTHWEST FWY	HOUSTON	TX	77092-8601	NOT REPORTED	YES
679	891424346	CURRENT OWNER	11330 GREENBAY ST	HOUSTON	TX	77024-6733	NOT REPORTED	YES
682	896917378	NOVIS PROPERTIES LP	PO BOX 571206	HOUSTON	TX	77257-1206	NOT REPORTED	YES
683	896738539	GONZALES JULIO A & MARIA C	310 ALKIRE LAKE DR	SUGAR LAND	TX	77478-3504	NOT REPORTED	YES
684	891421153	BAH THIerno	5708 RUCIO LN	HOUSTON	TX	77092-5440	NOT REPORTED	YES
686	891424488	BRI 1850 HOUSTON OCC LLC	100 N FEDERAL HIGHWAY STE 400	HALLANDALE	FL	33009-4373	NOT REPORTED	YES
687	888228029	FORREST LAKE T/H ASSOCIATION	5805 LUMBERDALE RD	HOUSTON	TX	77092-1501	NOT REPORTED	YES
689	891422868	NGN ENTERPRISES INC	12747 SILVER ROD LN	HOUSTON	TX	77041-7266	NOT REPORTED	YES
690	891419143	CSE VILLAGES LLC OMEGA HEALTHCARE INVESTORS	303 INTERNATIONAL CIR STE 200	COCKEYSVILLE	MD	21030-1359	NOT REPORTED	YES
690	891426228	CSE VILLAGES LLC OMEGA HEALTHCARE INVESTORS	303 INTERNATIONAL CIR STE 200	COCKEYSVILLE	MD	21030-1359	NOT REPORTED	YES
690	891429268	CSE VILLAGES LLC OMEGA HEALTHCARE INVESTORS	303 INTERNATIONAL CIR STE 200	COCKEYSVILLE	MD	21030-1359	NOT REPORTED	YES
692	891421317	CITY OF HOUSTON	PO BOX 1562	HOUSTON	TX	77251-1562	NOT REPORTED	YES
67	888226355	BERGQUIST DAVID	528 BUCKINGHAM DR	HOUSTON	TX	77024-5805	NOT REPORTED	YES
45	895913963	CENTRO NP HOLDINGS 12 SPE LLC	500 EAST BROWARD BLVD STE 1130	FORT LAUDERDALE	FL	33394-3022	OTHER	YES
49	896144419	1603 DT LP	PO BOX 7600	HOUSTON	TX	77270-7600	OTHER	YES
49	896150170	1603 DT LP	PO BOX 7600	HOUSTON	TX	77270-7600	OTHER	YES
51	895898553	WAREHOUSE ASSOCIATES CENTRE SHEPHERD LTD 1	707 N SHEPHERD DR STE 700	HOUSTON	TX	77007-1351	OTHER	YES
53	896110913	1415 NORTH SHEPHERD LLC	600 N SHEPHERD DR STE 200	HOUSTON	TX	77007-1326	OTHER	YES
144	895928466	CALLEJAS MANAGEMENT INC	1222 SUGAR CREEK BLVD	SUGAR LAND	TX	77478-3926	OTHER	YES
165	896238977	CURRENT OWNER	777 SUE BARNETT DR	HOUSTON	TX	77018-5411	OTHER	YES
184	890004457	HOUSTON ISD	4400 W 18TH ST	HOUSTON	TX	77092-8501	OTHER	YES
239	902104067	VANLOH S WIL JR & JENNIFER	4007 INVERNESS	HOUSTON	TX	77019-1005	OTHER	YES
272	895902595	BUBBLES EXPRESS WASHINGTON LP	4303 CYPRESS CREEK PKWY	HOUSTON	TX	77068-3407	OTHER	YES
283	890011554	ADA MANAGEMENT CO INC	1222 SUGAR CREEK BLVD	SUGAR LAND	TX	77478-3926	OTHER	YES
284	895975690	SHIPPY SETH & MELISSA	702 W 43RD ST	HOUSTON	TX	77018-4402	OTHER	YES
316	895986577	CITY OF HOUSTON	PO BOX 1562	HOUSTON	TX	77251-1562	OTHER	YES
332	902098994	AUBREY JOHN C & AMY K C/O CONNIE PELLETIER BKD LLP	2700 POST OAK BLVD STE 1500	HOUSTON	TX	77056-5829	OTHER	YES
332	902105531	AUBREY JOHN C & AMY K C/O CONNIE PELLETIER BKD LLP	2700 POST OAK BLVD STE 1500	HOUSTON	TX	77056-5829	OTHER	YES
338	857728692	SPRING VALLEY ONE CENTER LTD	8554 KATY FWY UNIT 301	HOUSTON	TX	77024-1804	OTHER	YES
405	896182848	HOUSTON ISD	4400 W 18TH ST	HOUSTON	TX	77092-8501	OTHER	YES
631	857725951	CENTERPOINT ENERGY PROPERTIES INC	PO BOX 1475	HOUSTON	TX	77251-1475	OTHER	YES
660	889992738	GARFIELD REBECCA P & SIMON J	2128 ALBANS RD	HOUSTON	TX	77005-1518	OTHER	YES
664	896180701	METRO TRANSIT AUTHORITY % REAL ESTATE DIV	PO BOX 61429	HOUSTON	TX	77208-1429	OTHER	YES
690	889964003	CSE VILLAGES LLC OMEGA HEALTHCARE INVESTORS	303 INTERNATIONAL CIR STE 200	COCKEYSVILLE	MD	21030-1359	OTHER	YES
29	857724551	TEXAS DEPARTMENT OF TRANSPORTATION	PO BOX 1386	HOUSTON	TX	77251-1386	UGGED OR DESTROYE	NO
91	857667826	2ML REAL ESTATE INTERESTS INC	952 ECHO LN STE 314	HOUSTON	TX	77024-2780	UGGED OR DESTROYE	NO
111	857622125	PLATINUM HEIGHTS LLC C/O BRIAN KILMER	1000 MAIN ST STE 2550	HOUSTON	TX	77002-6337	UGGED OR DESTROYE	NO
118	857620096	CITY OF HOUSTON	PO BOX 1562	HOUSTON	TX	77251-1562	UGGED OR DESTROYE	NO
129	857724822	STRACHAN ANDREW J & JOANNA M	5203 BRIAR DR	HOUSTON	TX	77056-1101	UGGED OR DESTROYE	NO
156	857705895	RIVER OAKS COUNTRY CLUB	1600 RIVER OAKS BLVD	HOUSTON	TX	77019-1202	UGGED OR DESTROYE	NO
309	857712571	SALDANA RICARDO	3231 ALLEN PKWY APT 4104	HOUSTON	TX	77019-1824	UGGED OR DESTROYE	NO
341	857674691	MEMORIAL BY WINDSOR LP C/O ONESOURCE PROP TAX DEPT 117	PO BOX 4900	SCOTTSDALE	AZ	85261-4900	UGGED OR DESTROYE	NO
352	857620370	WASHINGTON VIEW LP	2131 SAN FELIPE ST	HOUSTON	TX	77019-5620	UGGED OR DESTROYE	NO
460	857704519	ELYSIUM 1634 WESTHEIMER LP	3933 ESSEX LN	HOUSTON	TX	77027-5113	UGGED OR DESTROYE	NO
472	857737348	HOUSTON POLICE OFFICERS PENSION SYSTEM	602 SAWYER STREET STE 300	HOUSTON	TX	77007-7510	UGGED OR DESTROYE	NO
474	857706589	HARRIS COUNTY WCID NO 112 % CITY OF HOUSTON	PO BOX 1525	HOUSTON	TX	77251-1525	UGGED OR DESTROYE	NO
477	857726876	CITY OF HOUSTON	PO BOX 1562	HOUSTON	TX	77251-1562	UGGED OR DESTROYE	NO
486	857738098	ISTORAGE JV HOUSTON LLC	8400 E PRENTICE AVE 9TH FLR	ENGLEWOOD	CO	80111-2912	UGGED OR DESTROYE	NO
495	857659499	CITY OF HOUSTON	PO BOX 1562	HOUSTON	TX	77251-1562	UGGED OR DESTROYE	NO
580	857727306	METRO TRANSIT AUTHORITY	PO BOX 61429	HOUSTON	TX	77208-1429	UGGED OR DESTROYE	NO
594	857746464	GRAY KELSEY A	5330 JUDALON LN	HOUSTON	TX	77056-7221	UGGED OR DESTROYE	NO
598	857645403	RS 7670 WOODWAY LLC ET AL	5711 HILLCROFT STE D1	HOUSTON	TX	77036-2386	UGGED OR DESTROYE	NO
605	857647770	CITY OF HOUSTON	PO BOX 1562	HOUSTON	TX	77251-1562	UGGED OR DESTROYE	NO
606	857710491	CITY OF HOUSTON	PO BOX 1562	HOUSTON	TX	77251-1562	UGGED OR DESTROYE	NO



**TABLE P.1**  
**WELL OWNERS - 5-MILE RADIUS**  
**CITY OF HOUSTON MUNICIPAL SETTING DESIGNATION APPLICATION**  
**±6.05-ACRE COMMERCIAL PROPERTY**  
**3511 WEST 12TH STREET**  
**HOUSTON, HARRIS COUNTY, TEXAS 77008**  
**IHW SWR NO. 38591**

Map ID	ID	Owner	Owner Address	City	State	Zip Code	Reported Water Use	Potable?
608	857693670	TANG MAYLEY	3938 MAY RIDGE LN	SUGAR LAND	TX	77479-4617	UGGED OR DESTROYE	NO
618	857720114	HOLLEY JESICA	205 MARIE ST	HOUSTON	TX	77009-8063	UGGED OR DESTROYE	NO
621	857684986	HOUSTON PT BAC OFFICE LTD	700 LOUISIANA ST STE 225	HOUSTON	TX	77002-2755	UGGED OR DESTROYE	NO
630	857683244	HINDS INVESTORS LTD	1800 AUGUSTA DR STE 370	HOUSTON	TX	77057-3185	UGGED OR DESTROYE	NO
646	857707973	SOUTHERN PACIFIC RAILROAD COMPANY UNION PACIFIC RAILROAD CO	1400 DOUGLAS ST STOP 1640	OMAHA	NE	68179-1001	UGGED OR DESTROYE	NO
677	857729389	CH REALTY MF HOUSTON RICE VI LP	3819 MAPLE AVE	DALLAS	TX	75219-3913	UGGED OR DESTROYE	NO
677	857738788	CH REALTY MF HOUSTON RICE VI LP	3819 MAPLE AVE	DALLAS	TX	75219-3913	UGGED OR DESTROYE	NO
692	857667830	CITY OF HOUSTON	PO BOX 1562	HOUSTON	TX	77251-1562	UGGED OR DESTROYE	NO
693	857736664	MARSHALL HINES M JR	1086 AILLET RD	BROUSSARD	LA	70518-8017	UGGED OR DESTROYE	NO
26	857651240	BAYOU CLUB OF HOUSTON	8550 MEMORIAL DR	HOUSTON	TX	77024-7725	PUBLIC SUPPLY	YES
36	888369336	MVC INVESTMENTS LTD	6119 WESTVIEW DR	HOUSTON	TX	77055-5421	PUBLIC SUPPLY	YES
77	857703853	CITY OF HOUSTON	PO BOX 1562	HOUSTON	TX	77251-1562	PUBLIC SUPPLY	YES
77	890012232	CITY OF HOUSTON	PO BOX 1562	HOUSTON	TX	77251-1562	PUBLIC SUPPLY	YES
77	888364776	CITY OF HOUSTON	PO BOX 1562	HOUSTON	TX	77251-1562	PUBLIC SUPPLY	YES
77	888366827	CITY OF HOUSTON	PO BOX 1562	HOUSTON	TX	77251-1562	PUBLIC SUPPLY	YES
78	857750348	HOUSTON ISD	4400 W 18TH ST	HOUSTON	TX	77092-8501	PUBLIC SUPPLY	YES
78	888368085	HOUSTON ISD	4400 W 18TH ST	HOUSTON	TX	77092-8501	PUBLIC SUPPLY	YES
78	888371682	HOUSTON ISD	4400 W 18TH ST	HOUSTON	TX	77092-8501	PUBLIC SUPPLY	YES
78	888375868	HOUSTON ISD	4400 W 18TH ST	HOUSTON	TX	77092-8501	PUBLIC SUPPLY	YES
79	888362350	SPRING BRANCH ISD	PO BOX 19037	HOUSTON	TX	77224-9037	PUBLIC SUPPLY	YES
79	888374935	SPRING BRANCH ISD	PO BOX 19037	HOUSTON	TX	77224-9037	PUBLIC SUPPLY	YES
93	857673837	HOUSTON ISD	4400 W 18TH ST	HOUSTON	TX	77092-8501	PUBLIC SUPPLY	YES
93	888363487	HOUSTON ISD	4400 W 18TH ST	HOUSTON	TX	77092-8501	PUBLIC SUPPLY	YES
111	857647595	PLATINUM HEIGHTS LLC C/O BRIAN KILMER	1000 MAIN ST STE 2550	HOUSTON	TX	77002-6337	PUBLIC SUPPLY	YES
111	888361932	PLATINUM HEIGHTS LLC C/O BRIAN KILMER	1000 MAIN ST STE 2550	HOUSTON	TX	77002-6337	PUBLIC SUPPLY	YES
111	888367595	PLATINUM HEIGHTS LLC C/O BRIAN KILMER	1000 MAIN ST STE 2550	HOUSTON	TX	77002-6337	PUBLIC SUPPLY	YES
111	888370413	PLATINUM HEIGHTS LLC C/O BRIAN KILMER	1000 MAIN ST STE 2550	HOUSTON	TX	77002-6337	PUBLIC SUPPLY	YES
111	888371944	PLATINUM HEIGHTS LLC C/O BRIAN KILMER	1000 MAIN ST STE 2550	HOUSTON	TX	77002-6337	PUBLIC SUPPLY	YES
111	888374106	PLATINUM HEIGHTS LLC C/O BRIAN KILMER	1000 MAIN ST STE 2550	HOUSTON	TX	77002-6337	PUBLIC SUPPLY	YES
118	888373802	CITY OF HOUSTON	PO BOX 1562	HOUSTON	TX	77251-1562	PUBLIC SUPPLY	YES
133	857682976	CITY OF HOUSTON	PO BOX 1562	HOUSTON	TX	77251-1562	PUBLIC SUPPLY	YES
133	888377011	CITY OF HOUSTON	PO BOX 1562	HOUSTON	TX	77251-1562	PUBLIC SUPPLY	YES
133	888377580	CITY OF HOUSTON	PO BOX 1562	HOUSTON	TX	77251-1562	PUBLIC SUPPLY	YES
139	857743406	WOODLAWN GARDEN OF	MEMORIES INC	HOUSTON	TX	77224-9001	PUBLIC SUPPLY	YES
139	888365273	WOODLAWN GARDEN OF	MEMORIES INC	HOUSTON	TX	77224-9001	PUBLIC SUPPLY	YES
139	888370337	WOODLAWN GARDEN OF	MEMORIES INC	HOUSTON	TX	77224-9001	PUBLIC SUPPLY	YES
139	888374307	WOODLAWN GARDEN OF	MEMORIES INC	HOUSTON	TX	77224-9001	PUBLIC SUPPLY	YES
139	888376761	WOODLAWN GARDEN OF	MEMORIES INC	HOUSTON	TX	77224-9001	PUBLIC SUPPLY	YES
192	857651243	AM REIT UPTOWN PARK LP C/O EDENS	PO BOX 528	COLUMBIA	SC	29202-0528	PUBLIC SUPPLY	YES
211	857663312	WONGANDRUS SUSAN	31 N WEST OAK DR	HOUSTON	TX	77056-2119	PUBLIC SUPPLY	YES
231	857638361	PLACE DES VOSGES HOMEOWNERS ASSOC INC	27 S WYNDEN DR	HOUSTON	TX	77056-	PUBLIC SUPPLY	YES
241	857694101	PROLOGIS CLIFTON LLC	4545 AIRPORT WAY	DENVER	CO	80239-5716	PUBLIC SUPPLY	YES
241	888368379	PROLOGIS CLIFTON LLC	4545 AIRPORT WAY	DENVER	CO	80239-5716	PUBLIC SUPPLY	YES
259	857744810	CITY OF HOUSTON	PO BOX 1562	HOUSTON	TX	77251-1562	PUBLIC SUPPLY	YES
259	888369846	CITY OF HOUSTON	PO BOX 1562	HOUSTON	TX	77251-1562	PUBLIC SUPPLY	YES
266	888367124	CITY OF HOUSTON	PO BOX 1562	HOUSTON	TX	77251	PUBLIC SUPPLY	YES
266	888370603	CITY OF HOUSTON	PO BOX 1562	HOUSTON	TX	77251	PUBLIC SUPPLY	YES
285	888378944	SACRED HEART CHURCH	10202 MEMORIAL DR	HOUSTON	TX	77024-3213	PUBLIC SUPPLY	YES
302	857666566	MOSELEY JOHN ZACHARY & JAYNE	1214 W DALLAS ST	HOUSTON	TX	77019-4643	PUBLIC SUPPLY	YES
313	889958765	KLEIN MELVYN N	615 N UPPER BROADWAY STE 1940	CORPUS CHRISTI	TX	78401-0780	PUBLIC SUPPLY	YES
314	888371176	CITY OF HOUSTON	PO BOX 1562	HOUSTON	TX	77251-1562	PUBLIC SUPPLY	YES
322	857653118	CITY OF HOUSTON	PO BOX 1562	HOUSTON	TX	77251-1562	PUBLIC SUPPLY	YES
322	888368091	CITY OF HOUSTON	PO BOX 1562	HOUSTON	TX	77251-1562	PUBLIC SUPPLY	YES
326	857705891	MEMORIAL VILLAGE WA	8955 GAYLORD DR	HOUSTON	TX	77024-2903	PUBLIC SUPPLY	YES
326	888369165	MEMORIAL VILLAGE WA	8955 GAYLORD DR	HOUSTON	TX	77024-2903	PUBLIC SUPPLY	YES

**TABLE P.1**  
**WELL OWNERS - 5-MILE RADIUS**  
**CITY OF HOUSTON MUNICIPAL SETTING DESIGNATION APPLICATION**  
**±6.05-ACRE COMMERCIAL PROPERTY**  
**3511 WEST 12TH STREET**  
**HOUSTON, HARRIS COUNTY, TEXAS 77008**  
**IHW SWR NO. 38591**

Map ID	ID	Owner	Owner Address	City	State	Zip Code	Reported Water Use	Potable?
342	857651239	SINGER ANDREW & GAYLE	860 COUNTRY LN	HOUSTON	TX	77024-3106	PUBLIC SUPPLY	YES
353	857744103	CITY OF HOUSTON	PO BOX 1562	HOUSTON	TX	77251-1562	PUBLIC SUPPLY	YES
353	888378558	CITY OF HOUSTON	PO BOX 1562	HOUSTON	TX	77251-1562	PUBLIC SUPPLY	YES
374	888371113	BANK OF AMERICA NA % CORPORATE REAL ESTATE ASSESSEMENTS	NC10010381	CHARLOTTE	NC	28246-0100	PUBLIC SUPPLY	YES
388	857631481	HOUSTON COUNTRY CLUB	PO BOX 22184	HOUSTON	TX	77227-2184	PUBLIC SUPPLY	YES
388	889995121	HOUSTON COUNTRY CLUB	PO BOX 22184	HOUSTON	TX	77227-2184	PUBLIC SUPPLY	YES
401	888363628	COUNTY OF HARRIS	PO BOX 1525	HOUSTON	TX	77251-1525	PUBLIC SUPPLY	YES
401	888368531	COUNTY OF HARRIS	PO BOX 1525	HOUSTON	TX	77251-1525	PUBLIC SUPPLY	YES
401	888378295	COUNTY OF HARRIS	PO BOX 1525	HOUSTON	TX	77251-1525	PUBLIC SUPPLY	YES
404	857621051	CITY OF HOUSTON	PO BOX 1562	HOUSTON	TX	77251-1562	PUBLIC SUPPLY	YES
404	857668245	CITY OF HOUSTON	PO BOX 1562	HOUSTON	TX	77251-1562	PUBLIC SUPPLY	YES
404	889987301	CITY OF HOUSTON	PO BOX 1562	HOUSTON	TX	77251-1562	PUBLIC SUPPLY	YES
404	888369101	CITY OF HOUSTON	PO BOX 1562	HOUSTON	TX	77251-1562	PUBLIC SUPPLY	YES
404	888375648	CITY OF HOUSTON	PO BOX 1562	HOUSTON	TX	77251-1562	PUBLIC SUPPLY	YES
410	857683641	CITY OF HOUSTON	PO BOX 1562	HOUSTON	TX	77251-1562	PUBLIC SUPPLY	YES
410	888378293	CITY OF HOUSTON	PO BOX 1562	HOUSTON	TX	77251-1562	PUBLIC SUPPLY	YES
418	857621999	DAD'S CLUB SWIM TEAM INC	1006 VOSS RD	HOUSTON	TX	77055-6632	PUBLIC SUPPLY	YES
418	857663897	DAD'S CLUB SWIM TEAM INC	1006 VOSS RD	HOUSTON	TX	77055-6632	PUBLIC SUPPLY	YES
426	857635463	CG CITYWALK LP	3399 PEACHTREE RD STE 600	ATLANTA	GA	30326-2832	PUBLIC SUPPLY	YES
436	888364133	KARL MORROW FAMILY IRRV TRUST	1842 WIRT RD	HOUSTON	TX	77055-2400	PUBLIC SUPPLY	YES
440	888365932	SOUTHERN PACIFIC RAILROAD COMPANY UNION PACIFIC RAILROAD CO	1400 DOUGLAS ST STOP 1640	OMAHA	NE	68179-1001	PUBLIC SUPPLY	YES
440	888367685	SOUTHERN PACIFIC RAILROAD COMPANY UNION PACIFIC RAILROAD CO	1400 DOUGLAS ST STOP 1640	OMAHA	NE	68179-1001	PUBLIC SUPPLY	YES
450	857726884	CITY OF HOUSTON	PO BOX 1562	HOUSTON	TX	77251-1562	PUBLIC SUPPLY	YES
450	888362245	CITY OF HOUSTON	PO BOX 1562	HOUSTON	TX	77251-1562	PUBLIC SUPPLY	YES
451	888362643	HARRIS COUNTY FLOOD CONTROL DISTRICT	9900 NORTHWEST FWY	HOUSTON	TX	77092-8601	PUBLIC SUPPLY	YES
451	888376221	HARRIS COUNTY FLOOD CONTROL DISTRICT	9900 NORTHWEST FWY	HOUSTON	TX	77092-8601	PUBLIC SUPPLY	YES
454	888379783	GLENWOOD CEMETERY	PO BOX 696	HOUSTON	TX	77001-0696	PUBLIC SUPPLY	YES
458	857621325	THE ALLEN TOWER LLC	2506 W MAIN ST 5TH FLR	HOUSTON	TX	77098-3223	PUBLIC SUPPLY	YES
458	888373657	THE ALLEN TOWER LLC	2506 W MAIN ST 5TH FLR	HOUSTON	TX	77098-3223	PUBLIC SUPPLY	YES
459	857738787	CITY OF HOUSTON	REAL ESTATE DEPT	HOUSTON	TX	77251-1562	PUBLIC SUPPLY	YES
459	888376728	CITY OF HOUSTON	REAL ESTATE DEPT	HOUSTON	TX	77251-1562	PUBLIC SUPPLY	YES
474	857693400	HARRIS COUNTY WCID NO 112 % CITY OF HOUSTON	PO BOX 1525	HOUSTON	TX	77251-1525	PUBLIC SUPPLY	YES
474	888376486	HARRIS COUNTY WCID NO 112 % CITY OF HOUSTON	PO BOX 1525	HOUSTON	TX	77251-1525	PUBLIC SUPPLY	YES
477	857673138	CITY OF HOUSTON	PO BOX 1562	HOUSTON	TX	77251-1562	PUBLIC SUPPLY	YES
477	888363032	CITY OF HOUSTON	PO BOX 1562	HOUSTON	TX	77251-1562	PUBLIC SUPPLY	YES
477	888375862	CITY OF HOUSTON	PO BOX 1562	HOUSTON	TX	77251-1562	PUBLIC SUPPLY	YES
477	888378927	CITY OF HOUSTON	PO BOX 1562	HOUSTON	TX	77251-1562	PUBLIC SUPPLY	YES
495	888376220	CITY OF HOUSTON	PO BOX 1562	HOUSTON	TX	77251-1562	PUBLIC SUPPLY	YES
504	888367897	BCO NORTH FREEWAY LTD % BILLINGSLEY CO	4100 INTERNATIONAL PKWY STE 1100	CARROLLTON	TX	75007-1973	PUBLIC SUPPLY	YES
508	888365698	CITY OF HOUSTON	PO BOX 1562	HOUSTON	TX	77251-1562	PUBLIC SUPPLY	YES
517	857620775	MEMORIAL VILLAGE WA	8955 GAYLORD DR	HOUSTON	TX	77024-2903	PUBLIC SUPPLY	YES
517	857621442	MEMORIAL VILLAGE WA	8955 GAYLORD DR	HOUSTON	TX	77024-2903	PUBLIC SUPPLY	YES
517	857685264	MEMORIAL VILLAGE WA	8955 GAYLORD DR	HOUSTON	TX	77024-2903	PUBLIC SUPPLY	YES
517	888370611	MEMORIAL VILLAGE WA	8955 GAYLORD DR	HOUSTON	TX	77024-2903	PUBLIC SUPPLY	YES
518	857707285	HOUSTON ISD	4400 W 18TH ST	HOUSTON	TX	77092-8501	PUBLIC SUPPLY	YES
518	888362489	HOUSTON ISD	4400 W 18TH ST	HOUSTON	TX	77092-8501	PUBLIC SUPPLY	YES
518	888371532	HOUSTON ISD	4400 W 18TH ST	HOUSTON	TX	77092-8501	PUBLIC SUPPLY	YES
518	888374811	HOUSTON ISD	4400 W 18TH ST	HOUSTON	TX	77092-8501	PUBLIC SUPPLY	YES
519	888363635	MEMORIAL VILLAGE WA	8955 GAYLORD DR	HOUSTON	TX	77024-2903	PUBLIC SUPPLY	YES
521	857642754	CITY OF HOUSTON	PO BOX 1562	HOUSTON	TX	77251-1562	PUBLIC SUPPLY	YES
525	857652718	SPRING BRANCH ISD	PO BOX 19037	HOUSTON	TX	77224-9037	PUBLIC SUPPLY	YES
525	857718725	SPRING BRANCH ISD	PO BOX 19037	HOUSTON	TX	77224-9037	PUBLIC SUPPLY	YES
528	857713263	LUGO GUADALUPE	6202 VISTA CAMINO DR	HOUSTON	TX	77083-1405	PUBLIC SUPPLY	YES
528	857725946	LUGO GUADALUPE	6202 VISTA CAMINO DR	HOUSTON	TX	77083-1405	PUBLIC SUPPLY	YES
531	857657217	CITY OF HOUSTON	PO BOX 1562	HOUSTON	TX	77251-1562	PUBLIC SUPPLY	YES

**TABLE P.1  
WELL OWNERS - 5-MILE RADIUS  
CITY OF HOUSTON MUNICIPAL SETTING DESIGNATION APPLICATION  
±6.05-ACRE COMMERCIAL PROPERTY  
3511 WEST 12TH STREET  
HOUSTON, HARRIS COUNTY, TEXAS 77008  
IHW SWR NO. 38591**

Map ID	ID	Owner	Owner Address	City	State	Zip Code	Reported Water Use	Potable?
531	857679844	CITY OF HOUSTON	PO BOX 1562	HOUSTON	TX	77251-1562	PUBLIC SUPPLY	YES
531	888364490	CITY OF HOUSTON	PO BOX 1562	HOUSTON	TX	77251-1562	PUBLIC SUPPLY	YES
531	888377077	CITY OF HOUSTON	PO BOX 1562	HOUSTON	TX	77251-1562	PUBLIC SUPPLY	YES
532	857663315	DUGAS TIFFANY	9002 LUPTON CT	HOUSTON	TX	77055-6405	PUBLIC SUPPLY	YES
537	857618344	CITY OF WEST UNIVERSITY PLACE	3800 UNIVERSITY BLVD	HOUSTON	TX	77005-2802	PUBLIC SUPPLY	YES
537	857716643	CITY OF WEST UNIVERSITY PLACE	3800 UNIVERSITY BLVD	HOUSTON	TX	77005-2802	PUBLIC SUPPLY	YES
537	888369464	CITY OF WEST UNIVERSITY PLACE	3800 UNIVERSITY BLVD	HOUSTON	TX	77005-2802	PUBLIC SUPPLY	YES
560	889965643	FULL GOSPEL BAPTIST CHURCH	1202 1/2 HOMER ST	HOUSTON	TX	77091-	PUBLIC SUPPLY	YES
565	888379701	CITY OF HOUSTON	PO BOX 1562	HOUSTON	TX	77251-1562	PUBLIC SUPPLY	YES
568	888372144	COUNTY OF HARRIS	PO BOX 1525	HOUSTON	TX	77251-1525	PUBLIC SUPPLY	YES
576	857663893	CITY OF SPRING VALLEY	1025 CAMPBELL RD	HOUSTON	TX	77055	PUBLIC SUPPLY	YES
576	857750708	CITY OF SPRING VALLEY	1025 CAMPBELL RD	HOUSTON	TX	77055	PUBLIC SUPPLY	YES
576	896124823	CITY OF SPRING VALLEY	1025 CAMPBELL RD	HOUSTON	TX	77055	PUBLIC SUPPLY	YES
576	889992211	CITY OF SPRING VALLEY	1025 CAMPBELL RD	HOUSTON	TX	77055	PUBLIC SUPPLY	YES
576	888368160	CITY OF SPRING VALLEY	1025 CAMPBELL RD	HOUSTON	TX	77055	PUBLIC SUPPLY	YES
576	888379659	CITY OF SPRING VALLEY	1025 CAMPBELL RD	HOUSTON	TX	77055	PUBLIC SUPPLY	YES
578	857741739	MEMORIAL VILLAGES WATER AUTH	8955 GAYLORD DR	HOUSTON	TX	77024-2903	PUBLIC SUPPLY	YES
578	889962897	MEMORIAL VILLAGES WATER AUTH	8955 GAYLORD DR	HOUSTON	TX	77024-2903	PUBLIC SUPPLY	YES
578	888362415	MEMORIAL VILLAGES WATER AUTH	8955 GAYLORD DR	HOUSTON	TX	77024-2903	PUBLIC SUPPLY	YES
580	888374452	METRO TRANSIT AUTHORITY	PO BOX 61429	HOUSTON	TX	77208-1429	PUBLIC SUPPLY	YES
587	888370539	SPRING BRANCH ISD	PO BOX 19037	HOUSTON	TX	77224-9037	PUBLIC SUPPLY	YES
589	857704788	WERNER JUANITA C	603 GRACELAND ST	HOUSTON	TX	77009-1916	PUBLIC SUPPLY	YES
605	888362407	CITY OF HOUSTON	PO BOX 1562	HOUSTON	TX	77251-1562	PUBLIC SUPPLY	YES
605	888363689	CITY OF HOUSTON	PO BOX 1562	HOUSTON	TX	77251-1562	PUBLIC SUPPLY	YES
605	888369720	CITY OF HOUSTON	PO BOX 1562	HOUSTON	TX	77251-1562	PUBLIC SUPPLY	YES
605	888370267	CITY OF HOUSTON	PO BOX 1562	HOUSTON	TX	77251-1562	PUBLIC SUPPLY	YES
606	857629000	CITY OF HOUSTON	PO BOX 1562	HOUSTON	TX	77251-1562	PUBLIC SUPPLY	YES
606	857695216	CITY OF HOUSTON	PO BOX 1562	HOUSTON	TX	77251-1562	PUBLIC SUPPLY	YES
606	888373222	CITY OF HOUSTON	PO BOX 1562	HOUSTON	TX	77251-1562	PUBLIC SUPPLY	YES
606	888377284	CITY OF HOUSTON	PO BOX 1562	HOUSTON	TX	77251-1562	PUBLIC SUPPLY	YES
611	857645591	CITY OF HOUSTON	PO BOX 1562	HOUSTON	TX	77251-1562	PUBLIC SUPPLY	YES
611	888372143	CITY OF HOUSTON	PO BOX 1562	HOUSTON	TX	77251-1562	PUBLIC SUPPLY	YES
620	890017284	SPRING BRANCH ISD	PO BOX 19037	HOUSTON	TX	77224-9037	PUBLIC SUPPLY	YES
620	888363211	SPRING BRANCH ISD	PO BOX 19037	HOUSTON	TX	77224-9037	PUBLIC SUPPLY	YES
625	857657771	CITY OF WEST UNIVERSITY PLACE	3800 UNIVERSITY BLVD	HOUSTON	TX	77005-2802	PUBLIC SUPPLY	YES
625	889974395	CITY OF WEST UNIVERSITY PLACE	3800 UNIVERSITY BLVD	HOUSTON	TX	77005-2802	PUBLIC SUPPLY	YES
625	888364991	CITY OF WEST UNIVERSITY PLACE	3800 UNIVERSITY BLVD	HOUSTON	TX	77005-2802	PUBLIC SUPPLY	YES
626	889979083	BIG BEND PARTNERSHIP LLP	515 A S FRY RD STE 311	KATY	TX	77450-	PUBLIC SUPPLY	YES
666	889992744	TWINSOPE LLC	6114 GESSNER RD	HOUSTON	TX	77041-6010	PUBLIC SUPPLY	YES
667	888378722	HARRIS COUNTY DEPARTMENT OF EDUCATION C/O COUNTY SCHOOL TRUSTEES	6300 IRVINGTON BLVD	HOUSTON	TX	77022-5618	PUBLIC SUPPLY	YES
668	857628105	FOSTER FREDERICK EST OF	14090 FM 2920 STE G116	TOMBALL	TX	77377-5549	PUBLIC SUPPLY	YES
676	888379719	CITY OF HOUSTON	PO BOX 1562	HOUSTON	TX	77251-1562	PUBLIC SUPPLY	YES
683	857658906	GONZALES JULIO A & MARIA C	310 ALKIRE LAKE DR	SUGAR LAND	TX	77478-3504	PUBLIC SUPPLY	YES
683	888377291	GONZALES JULIO A & MARIA C	310 ALKIRE LAKE DR	SUGAR LAND	TX	77478-3504	PUBLIC SUPPLY	YES
690	857690952	CSE VILLAGES LLC OMEGA HEALTHCARE INVESTORS	303 INTERNATIONAL CIR STE 200	COCKEYSVILLE	MD	21030-1359	PUBLIC SUPPLY	YES
692	888376776	CITY OF HOUSTON	PO BOX 1562	HOUSTON	TX	77251-1562	PUBLIC SUPPLY	YES
139	889995356	WOODLAWN GARDEN OF	MEMORIES INC	HOUSTON	TX	77224-9001	C SUPPLY - ABANDONE	YES
452	889991457	BELLINGER JOHN R & CAREY	5614 PIPING ROCK LN	HOUSTON	TX	77056-4029	PUMPING INTO LAKE	YES
106	889954113	WASHINGTON REALTY CORP	8801 KNIGHT RD	HOUSTON	TX	77054-4301	ROBO CAR WASH	YES
525	890015466	SPRING BRANCH ISD	PO BOX 19037	HOUSTON	TX	77224-9037	SCHOOL	YES
63	889958507	HEI LAND MANAGEMENT INC	7720 KATY FWY	HOUSTON	TX	77024-2004	SERVICE STATION	YES
160	890016193	CROWN CASTLE USA INC	4017 WASHINGTON RD PMB353	CANONSBURG	PA	15317-2510	SERVICE STATION	YES
455	890018945	EVERMORE HOLDINGS LLC	2436 N FEDERAL HWY STE 225	POMPANO BEACH	FL	33064-6854	SERVICE STATION	YES
514	889956863	CURRENT OWNER	17738 LEMON SKY LN	SPRING	TX	77379-1632	SERVICE STATION	YES
689	889955193	NGN ENTERPRISES INC	12747 SILVER ROD LN	HOUSTON	TX	77041-7266	SERVICE STATION	YES



**TABLE P.1  
WELL OWNERS - 5-MILE RADIUS  
CITY OF HOUSTON MUNICIPAL SETTING DESIGNATION APPLICATION  
±6.05-ACRE COMMERCIAL PROPERTY  
3511 WEST 12TH STREET  
HOUSTON, HARRIS COUNTY, TEXAS 77008  
IHW SWR NO. 38591**

Map ID	ID	Owner	Owner Address	City	State	Zip Code	Reported Water Use	Potable?
695	889989024	4125 HOLLISTER LTD	1771 UPLAND DR STE 101	HOUSTON	TX	77043-3513	SERVICE STATION	YES
56	889991378	HAMILTON TOBY R	7826 WEDGEWOOD	HOUSTON	TX	77055-6847	SINGLE FAMILY RESID	YES
89	889977121	UNGER T J & ADRIENNE	515 E FRIAR TUCK LN	HOUSTON	TX	77024-5704	SINGLE FAMILY RESID	YES
107	890014274	PEACOCK DAVID	8 WINSTON WOODS DR	HOUSTON	TX	77024-7049	SINGLE FAMILY RESID	YES
163	889986521	WOLF MATTHEW D & ANN W	3606 KNOLLWOOD ST	HOUSTON	TX	77019-1108	SINGLE FAMILY RESID	YES
193	889958515	WHALE CAPITAL LP	3458 INWOOD DR	HOUSTON	TX	77019-3130	SINGLE FAMILY RESID	YES
236	889973321	CURRENT OWNER ATTN AD VALOREM TAX	PO BOX 4018	HOUSTON	TX	77210-4018	SINGLE FAMILY RESID	YES
238	890007918	COSELLI JOSEPH S	3942 DEL MONTE DR	HOUSTON	TX	77019-1002	SINGLE FAMILY RESID	YES
276	889991452	MCNAIR ROBERT C & JANICE S	1807 RIVER OAKS BLVD	HOUSTON	TX	77019-3109	SINGLE FAMILY RESID	YES
294	890012227	RISHER RANDALL	3249 CHEVY CHASE DR	HOUSTON	TX	77019-3229	SINGLE FAMILY RESID	YES
336	889958140	CURRENT OWNER	514 TIMBERWILDE LN	HOUSTON	TX	77024-6930	SINGLE FAMILY RESID	YES
337	889996835	CURRENT OWNER	444 TIMBERWILDE LN	HOUSTON	TX	77024-6928	SINGLE FAMILY RESID	YES
343	889989479	DUNCAN ROBERT D & MARCELYN	1900 WEST LOOP S STE 1300	HOUSTON	TX	77027-3218	SINGLE FAMILY RESID	YES
360	889992805	CURRENT OWNER	405 TIMBERWILDE LN	HOUSTON	TX	77024-6927	SINGLE FAMILY RESID	YES
370	889977670	HARRIS DAVID W	303 TIMBERWILDE LN	HOUSTON	TX	77024-6925	SINGLE FAMILY RESID	YES
379	889973567	GREGORY PAUL C & JENNIFER C	108 TIMBERWILDE LN	HOUSTON	TX	77024-6922	SINGLE FAMILY RESID	YES
391	889989473	DRURY TANYA J	109 TIMBERWILDE LN	HOUSTON	TX	77024-6947	SINGLE FAMILY RESID	YES
556	889996775	REEVES JOSEPH A & DIANNE S	11211 WILDING LN	HOUSTON	TX	77024-5308	SINGLE FAMILY RESID.	YES
418	890001524	DAD'S CLUB SWIM TEAM INC	1006 VOSS RD	HOUSTON	TX	77055-6632	SUBDIVISION	YES
550	889977688	LIM MARIE	43 WINDSOR CT	HOUSTON	TX	77055-4482	SUBDIVISION	YES
593	890002893	CURRENT OWNER	9036 MARLIVE LN	HOUSTON	TX	77025-4125	SUBDIVISION	YES
430	889993927	WOLF NANCY B % NANCY B WOLF REVOCABLE TRUST	2710 N SABINE ST APT 108	HOUSTON	TX	77009-7513	SUPPLY	YES
545	889981101	AMERTI ENTERPRISES LLC	14019 SOUTHWEST FWY STE 301-706	SUGAR LAND	TX	77478-3563	SUPPLY WATER SYSTEM	YES
27	889969095	TLV ENTERPRISES INC	1523 N POST OAK RD	HOUSTON	TX	77055-	TEST WELL	YES
159	889981361	DECORATIVE CENTER OF % COHEN BROTHERS REALTY	750 LEXINGTON AVE FL 28	NEW YORK	NY	10022-9805	TEST WELL	YES
159	890006098	DECORATIVE CENTER OF % COHEN BROTHERS REALTY	750 LEXINGTON AVE FL 28	NEW YORK	NY	10022-9805	TEST WELL	YES
466	889985034	4001 INTEREST LTD	5959 RICHMOND AVE STE 440	HOUSTON	TX	77057-6325	TESTWELL	YES
673	889964996	HOUSTON COMMUNITY COLLEGE	PO BOX 667517	HOUSTON	TX	77266-7517	TESTWELL	YES
673	889971998	HOUSTON COMMUNITY COLLEGE	PO BOX 667517	HOUSTON	TX	77266-7517	TESTWELL	YES
673	889988932	HOUSTON COMMUNITY COLLEGE	PO BOX 667517	HOUSTON	TX	77266-7517	TESTWELL	YES
673	890013961	HOUSTON COMMUNITY COLLEGE	PO BOX 667517	HOUSTON	TX	77266-7517	TESTWELL	YES
18	857728694	7055 OLD KATY ROAD LLC	PO BOX 448	GWYNEDD	PA	19436-0448	UNUSED	YES
18	857741047	7055 OLD KATY ROAD LLC	PO BOX 448	GWYNEDD	PA	19436-0448	UNUSED	YES
27	857621721	TLV ENTERPRISES INC	1523 N POST OAK RD	HOUSTON	TX	77055-	UNUSED	YES
36	857713269	MVC INVESTMENTS LTD	6119 WESTVIEW DR	HOUSTON	TX	77055-5421	UNUSED	YES
48	857631482	HUMPHREY JAMES B JR & PAMELA A	8602 CRESCENT GATE LN	HOUSTON	TX	77024-7026	UNUSED	YES
58	857696609	V & G REALTY COMPANY	1201 N SHEPHERD DR	HOUSTON	TX	77008-6532	UNUSED	YES
77	857638355	CITY OF HOUSTON	PO BOX 1562	HOUSTON	TX	77251-1562	UNUSED	YES
78	857681923	HOUSTON ISD	4400 W 18TH ST	HOUSTON	TX	77092-8501	UNUSED	YES
78	857742719	HOUSTON ISD	4400 W 18TH ST	HOUSTON	TX	77092-8501	UNUSED	YES
79	857668667	SPRING BRANCH ISD	PO BOX 19037	HOUSTON	TX	77224-9037	UNUSED	YES
79	857707290	SPRING BRANCH ISD	PO BOX 19037	HOUSTON	TX	77224-9037	UNUSED	YES
102	857726225	HIP GARDEN OAKS OWNER LLC	845 TEXAS ST STE 3300	HOUSTON	TX	77002-2946	UNUSED	YES
111	857627471	PLATINUM HEIGHTS LLC C/O BRIAN KILMER	1000 MAIN ST STE 2550	HOUSTON	TX	77002-6337	UNUSED	YES
111	857659492	PLATINUM HEIGHTS LLC C/O BRIAN KILMER	1000 MAIN ST STE 2550	HOUSTON	TX	77002-6337	UNUSED	YES
111	857695218	PLATINUM HEIGHTS LLC C/O BRIAN KILMER	1000 MAIN ST STE 2550	HOUSTON	TX	77002-6337	UNUSED	YES
112	857725521	600 WEST 6TH LLC	1702 TAYLOR ST STE 300	HOUSTON	TX	77007-3992	UNUSED	YES
133	857660669	CITY OF HOUSTON	PO BOX 1562	HOUSTON	TX	77251-1562	UNUSED	YES
176	857662736	AMERICAN LAND CO II LLC	PO BOX 9500	BOISE	ID	83707-9500	UNUSED	YES
251	857685255	CENTER STREET OWNER TX LP C/O PORTMAN HOLDINGS LLC	303 PEACHTREE CENTER AVE STE 575	ATLANTA	GA	30303-1210	UNUSED	YES
266	857622122	CITY OF HOUSTON	PO BOX 1562	HOUSTON	TX	77251	UNUSED	YES
266	857729387	CITY OF HOUSTON	PO BOX 1562	HOUSTON	TX	77251	UNUSED	YES
282	857620369	SMITH EMILY JOY & CAMERON THOMAS	726 E 11TH 1/2 ST	HOUSTON	TX	77008-7116	UNUSED	YES
285	857741042	SACRED HEART CHURCH	10202 MEMORIAL DR	HOUSTON	TX	77024-3213	UNUSED	YES
338	857650775	SPRING VALLEY ONE CENTER LTD	8554 KATY FWY UNIT 301	HOUSTON	TX	77024-1804	UNUSED	YES

**TABLE P.1  
WELL OWNERS - 5-MILE RADIUS  
CITY OF HOUSTON MUNICIPAL SETTING DESIGNATION APPLICATION  
±6.05-ACRE COMMERCIAL PROPERTY  
3511 WEST 12TH STREET  
HOUSTON, HARRIS COUNTY, TEXAS 77008  
IHW SWR NO. 38591**

Map ID	ID	Owner	Owner Address	City	State	Zip Code	Reported Water Use	Potable?
353	857667832	CITY OF HOUSTON	PO BOX 1562	HOUSTON	TX	77251-1562	UNUSED	YES
353	857671481	CITY OF HOUSTON	PO BOX 1562	HOUSTON	TX	77251-1562	UNUSED	YES
374	857652139	BANK OF AMERICA NA % CORPORATE REAL ESTATE ASSESSEMENTS	NC10010381	CHARLOTTE	NC	28246-0100	UNUSED	YES
423	857719418	CENTER STREET WAREHOUSE	2122 CENTER ST	HOUSTON	TX	77007-6108	UNUSED	YES
436	857620364	KARL MORROW FAMILY IRRV TRUST	1842 WIRT RD	HOUSTON	TX	77055-2400	UNUSED	YES
444	857714495	MAST INTERESTS LLC	2019 WASHINGTON AVE STE 300	HOUSTON	TX	77007-4757	UNUSED	YES
451	857651236	HARRIS COUNTY FLOOD CONTROL DISTRICT	9900 NORTHWEST FWY	HOUSTON	TX	77092-8601	UNUSED	YES
451	857724823	HARRIS COUNTY FLOOD CONTROL DISTRICT	9900 NORTHWEST FWY	HOUSTON	TX	77092-8601	UNUSED	YES
453	857725525	WILLIAMS WILLIE B & HATTIE	5604 TUSKEGEE ST	HOUSTON	TX	77091-4121	UNUSED	YES
473	857744807	HOUSTON POLICE OFFICERS PENSION SYSTEM	602 SAWYER STREET STE 300	HOUSTON	TX	77007-7510	UNUSED	YES
495	857712574	CITY OF HOUSTON	PO BOX 1562	HOUSTON	TX	77251-1562	UNUSED	YES
504	857713264	BCO NORTH FREEWAY LTD % BILLINGSLEY CO	4100 INTERNATIONAL PKWY STE 1100	CARROLLTON	TX	75007-1973	UNUSED	YES
508	857652721	CITY OF HOUSTON	PO BOX 1562	HOUSTON	TX	77251-1562	UNUSED	YES
531	857679847	CITY OF HOUSTON	PO BOX 1562	HOUSTON	TX	77251-1562	UNUSED	YES
531	857682575	CITY OF HOUSTON	PO BOX 1562	HOUSTON	TX	77251-1562	UNUSED	YES
531	857713105	CITY OF HOUSTON	PO BOX 1562	HOUSTON	TX	77251-1562	UNUSED	YES
531	857713106	CITY OF HOUSTON	PO BOX 1562	HOUSTON	TX	77251-1562	UNUSED	YES
531	857749302	CITY OF HOUSTON	PO BOX 1562	HOUSTON	TX	77251-1562	UNUSED	YES
533	857653117	MP WHITE OAK APARTMENTS LLC	135 WATER ST 4TH FLR	NAPERVILLE	IL	60540-5493	UNUSED	YES
561	857675380	CITY OF HOUSTON	PO BOX 1562	HOUSTON	TX	77251-1562	UNUSED	YES
561	857704787	CITY OF HOUSTON	PO BOX 1562	HOUSTON	TX	77251-1562	UNUSED	YES
565	857707289	CITY OF HOUSTON	PO BOX 1562	HOUSTON	TX	77251-1562	UNUSED	YES
584	857684982	BOP HOUSTON HOTEL LLC	250 VESEY ST FL 15	NEW YORK	NY	10281-1065	UNUSED	YES
596	857693829	DKGA BIS LP	2370 RICE BLVD STE 200	HOUSTON	TX	77005-2644	UNUSED	YES
615	857672175	UVP CONSTRUCTION LLC	12337 JONES RD STE 115	HOUSTON	TX	77070-4844	UNUSED	YES
622	857728005	POCEVIC ERIC R	8249 COUNTY ROAD 471	NORMANGEE	TX	77871-6313	UNUSED	YES
623	857694099	401 FRANKLIN STREET LTD	2410 POLK ST STE 200	HOUSTON	TX	77003-	UNUSED	YES
623	857726224	401 FRANKLIN STREET LTD	2410 POLK ST STE 200	HOUSTON	TX	77003-	UNUSED	YES
654	857720112	AMERICUS HOLDINGS LTD	5330 MONTROSE BLVD	HOUSTON	TX	77005-1831	UNUSED	YES
657	857647590	CCM CAMERON ESPERSON LP CONTRARIAN CAPITAL MANAGEMENT LLC	411 W PUTNAM AVE STE 425	GREENWICH	CT	06830-6263	UNUSED	YES
667	857643347	HARRIS COUNTY DEPARTMENT OF EDUCATION C/O COUNTY SCHOOL TRUSTEES	6300 IRVINGTON BLVD	HOUSTON	TX	77022-5618	UNUSED	YES
667	857660086	HARRIS COUNTY DEPARTMENT OF EDUCATION C/O COUNTY SCHOOL TRUSTEES	6300 IRVINGTON BLVD	HOUSTON	TX	77022-5618	UNUSED	YES
667	857725948	HARRIS COUNTY DEPARTMENT OF EDUCATION C/O COUNTY SCHOOL TRUSTEES	6300 IRVINGTON BLVD	HOUSTON	TX	77022-5618	UNUSED	YES
676	857711192	CITY OF HOUSTON	PO BOX 1562	HOUSTON	TX	77251-1562	UNUSED	YES
677	857707972	CH REALTY MF HOUSTON RICE VI LP	3819 MAPLE AVE	DALLAS	TX	75219-3913	UNUSED	YES
680	857684985	LVA4 HOUSTON GREENSTREET LP	1201 FANNIN ST STE 325	HOUSTON	TX	77002-6929	UNUSED	YES
694	857619700	MMJ GROUP INC	2251 DRUSILLA LN STE B	BATON ROUGE	LA	70809-1590	UNUSED	YES
696	857738099	CP CRE HOLDING 1212 LLC	9654 KATY FWY STE C307	HOUSTON	TX	77055-6341	UNUSED	YES
373	889966223	ALMEIDA MARCO A	918 LEHMAN ST	HOUSTON	TX	77018-1437	WATER PLANTS	YES
131	889970125	VALENTINE DONALD G & CATHERINE L	527 LITTLE JOHN LN	HOUSTON	TX	77024-5718	YARD	YES
249	890015741	LIZLA PROPERTIES LLC	448 W 19TH ST APT 270	HOUSTON	TX	77008-3914	YARD	YES



**TABLE P.2**  
**POTABLE WELL OWNERS – 5-MILE RADIUS MAILING LIST**

**TABLE P.2**  
**POTABLE WELL OWNERS - 5-MILE RADIUS MAILING LIST**  
**CITY OF HOUSTON MUNICIPAL SETTING DESIGNATION APPLICATION**  
**±6.05-ACRE COMMERCIAL PROPERTY**  
**3511 WEST 12TH STREET**  
**HOUSTON, HARRIS COUNTY, TEXAS 77008**  
**IHW SWR NO. 38591**

Owner Name	Address	City	State	Zip Code
100 CARNARVON LLC	2802 TIMMONS LN UNIT 27440	HOUSTON	TX	77227-0180
11442 HEMPSTEAD LLC	10423 W GULF BANK RD	HOUSTON	TX	77040-3127
12407 SOWDEN ROAD LLC	12407 SOWDEN RD	HOUSTON	TX	77080-2032
1415 NORTH SHEPHERD LLC	600 N SHEPHERD DR STE 200	HOUSTON	TX	77007-1326
1603 DT LP	PO BOX 7600	HOUSTON	TX	77270-7600
204 W 19TH PROPERTY VENTURE LLC	7800 WASHINGTON AVE STE 800	HOUSTON	TX	77007-4625
2345 SAGE ROAD (HOUSTON) OWNER LLC	PO BOX 131237	CARLSBAD	CA	92013-1237
2550 MOANA LP	2550 N LOOP W STE 275	HOUSTON	TX	77092-8908
2607 GRANT LLC	2507 CALUMET ST	HOUSTON	TX	77004-7569
2929 REAL ESTATE HOLDINGS	2929 ALLEN PARKWAY	HOUSTON	TX	77019-7100
3339 PINEMONT LLC	7721 PINEMONT DR	HOUSTON	TX	77040-6203
4001 INTEREST LTD	5959 RICHMOND AVE STE 440	HOUSTON	TX	77057-6325
401 FRANKLIN STREET LTD	2410 POLK ST STE 200	HOUSTON	TX	77003
4125 HOLLISTER LTD	1771 UPLAND DR STE 101	HOUSTON	TX	77043-3513
600 WEST 6TH LLC	1702 TAYLOR ST STE 300	HOUSTON	TX	77007-3992
6831 W MONTGOMERY LLC C/O FAMILY DOLLAR #32197 DEPT 300	500 VOLVO PARKWAY	CHESAPEAKE	VA	23320-1604
7020 COTTON DRIVE LLC	8929 BRIAR FOREST DR	HOUSTON	TX	77024-7218
7055 OLD KATY ROAD LLC	PO BOX 448	GWYNEDD	PA	19436-0448
709 WEST FRIAR TUCK LLC	1215 GESSNER RD	HOUSTON	TX	77055-6013
8200 WASHINGTON PURCHASE LLC	251 LITTLE FALLS DR	WILMINGTON	DE	19808-1674
8700 LONG POINT LTD	5353 W ALABAMA ST STE 200	HOUSTON	TX	77056-5935
8850 LONG POINT PARTNERS LP	8118 FRY RD STE 1003	CYPRESS	TX	77433-7852
917 LEHMAN LLC	6015 SKYLINE DR	HOUSTON	TX	77057-7003
A B C BUSINESS CENTER % ALBERTO HAMUI	8445 CAMINO SANTA FE STE 205	SAN DIEGO	CA	92121-2650
A O KEILERS CO INC	PO BOX 924149	HOUSTON	TX	77292-4149
ABDO GEORGE J & DONNA D	28 CRESTWOOD DR	HOUSTON	TX	77007-7007
ADA MANAGEMENT CO INC	1222 SUGAR CREEK BLVD	SUGAR LAND	TX	77478-3926
ADAMS JUSTIN	6615 CASTLEBAY DR	HOUSTON	TX	77092-2116
AFTON VILLAGE SWIM CLUB	1111 AFTON ST	HOUSTON	TX	77055-7023
AHMED ANOSH	1708 RIVER OAKS BLVD	HOUSTON	TX	77019-3108
ALBIOL MAIRE C	3000 DEL MONTE DR	HOUSTON	TX	77019-3214
ALEXANDER ANDREW & JULIE	501 W FRIAR TUCK LN	HOUSTON	TX	77024-5711
ALKUDSI FAWAZ	16882 FM 1485 RD	CONROE	TX	77306-8943
ALLDREDGE TERRY	6306 1/2 DEIHL RD	HOUSTON	TX	77092-1310
ALLEN MARGARET	10010 WHITEHEAD ST	HOUSTON	TX	77088-3146
ALMEIDA MARCO A	918 LEHMAN ST	HOUSTON	TX	77018-1437
ALSCO INC	505 E 200 S STE 101	SALT LAKE CITY	UT	84102-2053
AM REIT UPTOWN PARK LP C/O EDENS	PO BOX 528	COLUMBIA	SC	29202-0528
AMELIA PRO LLC	1920 WIRT RD	HOUSTON	TX	77055-2409
AMERICAN LAND CO II LLC	PO BOX 9500	BOISE	ID	83707-9500
AMERICUS HOLDINGS LTD	5330 MONTROSE BLVD	HOUSTON	TX	77005-1831
AMERTI ENTERPRISES LLC	14019 SOUTHWEST FWY STE 301-706	SUGAR LAND	TX	77478-3563
ANTOINE LLC	PO BOX 441146	HOUSTON	TX	77244-1146
APPLE GLASS CO	3111 ANTOINE DR	HOUSTON	TX	77092-7037
ARANGO CARLOS	4307 ASPENGLN DR	HOUSTON	TX	77084-3501
ARBOR SCHOOL	1635 BLALOCK RD	HOUSTON	TX	77080-7320
ARGOS USA LLC	3015 WINDWARD PLAZA UNIT 300	ALPHARETTA	GA	30005-8713
ARNOLD JOHN D & LAURA E % SJL TRUST; ATTN: KC CARSON	1717 WEST LOOP S	HOUSTON	TX	77027-3048
ARONSON JOEL DAVID	8770 HEMPSTEAD RD	HOUSTON	TX	77008-6016
AS & RM PROPERTIES LLC	11 ROMA RIDGE DR	MISSOURI CITY	TX	77459-1170
AUBREY JOHN C & AMY K C/O CONNIE PELLETIER BKD LLP	2700 POST OAK BLVD STE 1500	HOUSTON	TX	77056-5829
AVALON OAKS I LTD % MOODY RAMBIN INTERESTS	12850 MEMORIAL DR STE 1105	HOUSTON	TX	77024-4983
AWTY INTERNATIONAL SCHOOL	7455 AWTY SCHOOL LN	HOUSTON	TX	77055-7222
AZIMPOOR ALI F	701 PIFER RD	HOUSTON	TX	77024-5421
B W MEAT COMPANY	4801 N SHEPHERD DR	HOUSTON	TX	77018-2215
BAER PATRICK & JEANNA G	8505 BURKHART RD	HOUSTON	TX	77055-7517
BAH THIerno	5708 RUCIO LN	HOUSTON	TX	77092-5440
BALLEZA OMAR	1312 NORHAM ST	HOUSTON	TX	77022-3462
BANK OF AMERICA NA % CORPORATE REAL ESTATE ASSESSEMENTS	NC10010381	CHARLOTTE	NC	28246-0100
BARNHART PAUL F JR	2121 SAGE RD STE 333	HOUSTON	TX	77056-4305
BAYOU CLUB OF HOUSTON	8550 MEMORIAL DR	HOUSTON	TX	77024-7725
BCO NORTH FREEWAY LTD % BILLINGSLEY CO	4100 INTERNATIONAL PKWY STE 1100	CARROLLTON	TX	75007-1973
BEDI RAJINDER & HARVINDER	6 BRIARWOOD CT	HOUSTON	TX	77019-5802
BELCHER MICHAEL L	8635 CEDARBRAKE DR	HOUSTON	TX	77055-6644
BELL LARRY	1339 W BELL ST	HOUSTON	TX	77019-4035
BELLINGER JOHN R & CAREY	5614 PIPING ROCK LN	HOUSTON	TX	77056-4029
BERGER RICK K & K	6818 NEWBRIDGE ST	HOUSTON	TX	77092-2141
BERGQUIST DAVID	528 BUCKINGHAM DR	HOUSTON	TX	77024-5805
BERNAL CARLOS A	8121 LONG POINT RD	HOUSTON	TX	77055-2031
BEST PAK-REM INC % WASTE MANAGEMENT	PO BOX 1450	CHICAGO	IL	60690-1450
BIG BEND PARTNERSHIP LLP	515 A S FRY RD STE 311	KATY	TX	77450
BILL MC 14 LP	2ND FLR	NEW YORK	NY	10020-1635
BLALOCK JOHN W	5120 MILWEE ST	HOUSTON	TX	77092-6618
BONNEY FORGE TEXAS LP	PO BOX 59	MOUNT UNION	PA	17066-0059
BOOKOUT JOHN F & CAROLYN C	PO BOX 61369	HOUSTON	TX	77208-1369
BOP HOUSTON HOTEL LLC	250 VESEY ST FL 15	NEW YORK	NY	10281-1065
BOTTOMLEY SARAH J	9321 GREENSWARD RD	HOUSTON	TX	77080-7413
BOULEVARD BJC LLC ETAL	3773 RICHMOND AVE STE 580	HOUSTON	TX	77046-1140
BP LEGADO HOLDINGS LLC	3450 LANG RD	HOUSTON	TX	77092-6104
BRADFIELD LLC	4929 CREEKMONT DR	HOUSTON	TX	77091-5139
BRI 1850 HOUSTON OCC LLC	100 N FEDERAL HIGHWAY STE 400	HALLANDALE	FL	33009-4373
BRIE CONSULTING GROUP INC	441 SAW MILL RIVER RD	YONKERS	NY	10701-4913
BROCK TODD & DIANA	16 LACEWOOD LN	HOUSTON	TX	77024-7436
BROOKHOLLOW BAPTIST CHURCH	5314 BINGLE RD	HOUSTON	TX	77092-2103

**TABLE P.2  
POTABLE WELL OWNERS - 5-MILE RADIUS MAILING LIST  
CITY OF HOUSTON MUNICIPAL SETTING DESIGNATION APPLICATION  
±6.05-ACRE COMMERCIAL PROPERTY  
3511 WEST 12TH STREET  
HOUSTON, HARRIS COUNTY, TEXAS 77008  
IHW SWR NO. 38591**

Owner Name	Address	City	State	Zip Code
BROOKSHIRE LARRY C	2110 RIVER OAKS BLVD	HOUSTON	TX	77019-5820
BROWN EARL W & LYNN B	1101 W 13TH ST	HOUSTON	TX	77008-6626
BROWN JOYCE C	1313 CAMPBELL RD BLDG B	HOUSTON	TX	77055-6429
BRYANT DEBORAH	1202 BINGLE RD	HOUSTON	TX	77055-6642
BUBBLES EXPRESS WASHINGTON LP	4303 CYPRESS CREEK PKWY	HOUSTON	TX	77068-3407
BUCK DONALD S	1214 AUGUSTA DR	HOUSTON	TX	77057-2212
BUDDHIST CHURCH SECOND	2120 PECH RD	HOUSTON	TX	77055-1126
BURK GREGGORY F	3734 WILLOWICK RD	HOUSTON	TX	77019-1116
BUTCHER BRENDA J	9317 GREENSWARD RD	HOUSTON	TX	77080-7413
CAGLAR RAIF COSKUN	26 WINDSOR PL	HOUSTON	TX	77055-3900
CALLEJAS MANAGEMENT INC	1222 SUGAR CREEK BLVD	SUGAR LAND	TX	77478-3926
CAMERON FAMILY LIVING TRUST	1178 FAIRWAY DR	CANYON LAKE	TX	78133-5042
CARDOSO MARIA CRISTINA	8924 HOLLISTER COMMONS LN	HOUSTON	TX	77080-4500
CARTER REBECCA C	19 FARNHAM PARK DR	HOUSTON	TX	77024-7501
CCM CAMERON ESPERSON LP CONTRARIAN CAPITAL MANAGEMENT LLC	411 W PUTNAM AVE STE 425	GREENWICH	CT	06830-6263
CENTER FOR SUCCESS & INDEPENDENCE	3722 PINEMONT DR	HOUSTON	TX	77018-1220
CENTER STREET OWNER TX LP C/O PORTMAN HOLDINGS LLC	303 PEACHTREE CENTER AVE STE 575	ATLANTA	GA	30303-1210
CENTER STREET WAREHOUSE	2122 CENTER ST	HOUSTON	TX	77007-6108
CENTERPOINT ENERGY HOU ELE	PROPERTY TAX DEPT 38TH FLR	HOUSTON	TX	77251-1475
CENTERPOINT ENERGY HOUSTON ELECTRIC PROPERTY TAX DEPARTMENT	PO BOX 1475	HOUSTON	TX	77251-1475
CENTERPOINT ENERGY PROPERTIES INC	PO BOX 1475	HOUSTON	TX	77251-1475
CENTRO NP HOLDINGS 12 SPE LLC	500 EAST BROWARD BLVD STE 1130	FORT LAUDERDALE	FL	33394-3022
CG CITYWALK LP	3399 PEACHTREE RD STE 600	ATLANTA	GA	30326-2832
CH REALTY MF HOUSTON RICE VI LP	3819 MAPLE AVE	DALLAS	TX	75219-3913
CHAPMAN DONNA P	2001 KIRBY DR STE 1002	HOUSTON	TX	77019-6033
CHAPMAN GARY	102 BROAD OAKS TRL	HOUSTON	TX	77056-1215
CHIUS PROPERTIES INVESTMENT LLC	1227 BERRYSTONE TRL	MISSOURI CITY	TX	77459-1507
CHRIST EVANGELICAL PRESBYTERIAN CHURCH	8300 KATY FWY	HOUSTON	TX	77024-1902
CITY OF HOUSTON	PO BOX 1562	HOUSTON	TX	77251-1562
CITY OF SPRING VALLEY	1025 CAMPBELL RD	HOUSTON	TX	77055-7407
CITY OF WEST UNIVERSITY PLACE	3800 UNIVERSITY BLVD	HOUSTON	TX	77005-2802
CIZIK JANE	8839 HARNESS CREEK LN	HOUSTON	TX	77024-7044
CLEAR CHANNEL OUTDOOR INC	200 E BASSE RD	SAN ANTONIO	TX	78209-4489
CLEARBROOK VENTURE CAPITAL VIII LP	19500 STATE HWY 249 STE 350	HOUSTON	TX	77070-1033
CNH ASSET A LLC	16945 NORTHCASE DR STE 1650	HOUSTON	TX	77060-2175
COCKRELL ERNEST H	3737 BUFFALO SPEEDWAY STE 1100	HOUSTON	TX	77098-3740
COMIS DENNIS SPIROS & MARIA	1264 FRIES RD	HOUSTON	TX	77055-4720
CORB JONATHAN D	7807 JANAK DR	HOUSTON	TX	77055-3614
CORNELIUS NURSERIES INC	2233 S VOSS RD	HOUSTON	TX	77057-3800
COSELLI JOSEPH S	3942 DEL MONTE DR	HOUSTON	TX	77019-1002
COUNTY OF HARRIS	PO BOX 1525	HOUSTON	TX	77251-1525
CP CRE HOLDING 1212 LLC	9654 KATY FWY STE C307	HOUSTON	TX	77055-6341
CPT OKR OWNER LLC	5847 SAN FELIPE ST STE 3600	HOUSTON	TX	77057-3263
CRADDOCK THOMAS & ELLEN	1725 OJEMAN RD	HOUSTON	TX	77055-3107
CROKER PHILIP & CANDICE	709 SUE BARNETT DR	HOUSTON	TX	77018-5411
CROWN CASTLE USA INC	4017 WASHINGTON RD PMB353	CANONSBURG	PA	15317-2510
CRUZ JANNETTE & JOE L	9326 SPRING BRANCH DR	HOUSTON	TX	77080-8023
CSE VILLAGES LLC OMEGA HEALTHCARE INVESTORS	303 INTERNATIONAL CIR STE 200	COCKEYSVILLE	MD	21030-1359
CUBAS JORGE & FLOR DE MARIA	9032 CAROSEL LN	HOUSTON	TX	77080-5502
CUNNINGHAM CHARLES L III	4202 TEXANA	BAYTOWN	TX	77523-0775
CURRENT OWNER	8917 MEMORIAL DR	HOUSTON	TX	77024-5810
CURRENT OWNER	422 BUCKINGHAM DR	HOUSTON	TX	77024-5803
CURRENT OWNER	9321 OAKFORD CT	HOUSTON	TX	77024-3615
CURRENT OWNER	4400 POST OAK PARKWAY STE 1550	HOUSTON	TX	77027-3413
CURRENT OWNER	1 WINSTON WOODS DR	HOUSTON	TX	77024-7049
CURRENT OWNER	502 W FRIAR TUCK LN	HOUSTON	TX	77024-5712
CURRENT OWNER	527 W FRIAR TUCK LN	HOUSTON	TX	77024-5711
CURRENT OWNER	333 W FRIAR TUCK LN	HOUSTON	TX	77024-5741
CURRENT OWNER	331 W FRIAR TUCK LN	HOUSTON	TX	77024-5741
CURRENT OWNER	3665 WILLOWICK RD	HOUSTON	TX	77019-1113
CURRENT OWNER	1212 DRURY LN	HOUSTON	TX	77055-6833
CURRENT OWNER	770 S POST OAK LN STE 400	HOUSTON	TX	77056-6666
CURRENT OWNER	3900 INVERNESS DR	HOUSTON	TX	77019-1004
CURRENT OWNER	10260 WESTHEIMER RD STE 710	HOUSTON	TX	77042-3110
CURRENT OWNER	1022 GLOURIE CIR	HOUSTON	TX	77055-7504
CURRENT OWNER	3929 DEL MONTE DR	HOUSTON	TX	77019-1001
CURRENT OWNER	29 WEST LN	HOUSTON	TX	77019-1007
CURRENT OWNER	1306 SUE BARNETT DR	HOUSTON	TX	77018-4424
CURRENT OWNER	2938 DEL MONTE DR	HOUSTON	TX	77019-3212
CURRENT OWNER	1414 MONARCH OAKS ST	HOUSTON	TX	77055-3434
CURRENT OWNER	1414 HUGE OAKS ST	HOUSTON	TX	77055-3418
CURRENT OWNER	1217 ARCHLEY DRIVE	HOUSTON	TX	77055
CURRENT OWNER	3234 ELLA LEE LN	HOUSTON	TX	77019-5924
CURRENT OWNER	2909 HILLCROFT ST SUITE 225-B	HOUSTON	TX	77057-5847
CURRENT OWNER	PO BOX 55528	HOUSTON	TX	77255-5528
CURRENT OWNER	7575 SAN FELIPE STE 100	HOUSTON	TX	77063-1712
CURRENT OWNER	PO BOX 79003	HOUSTON	TX	77279-9003
CURRENT OWNER	9221 ELIZABETH RD	HOUSTON	TX	77055-6410
CURRENT OWNER	9317 SADDLE LN	HOUSTON	TX	77080-7417
CURRENT OWNER	1717 SAINT JAMES PL STE 118	HOUSTON	TX	77056-3409
CURRENT OWNER	8610 CRESCENT GATE LN	HOUSTON	TX	77024-7026
CURRENT OWNER	4400 POST OAK PARKWAY STE 1550	HOUSTON	TX	77027-3413
CURRENT OWNER	401 E FRIAR TUCK LN	HOUSTON	TX	77024-5702

**TABLE P.2**  
**POTABLE WELL OWNERS - 5-MILE RADIUS MAILING LIST**  
**CITY OF HOUSTON MUNICIPAL SETTING DESIGNATION APPLICATION**  
**±6.05-ACRE COMMERCIAL PROPERTY**  
**3511 WEST 12TH STREET**  
**HOUSTON, HARRIS COUNTY, TEXAS 77008**  
**IHW SWR NO. 38591**

Owner Name	Address	City	State	Zip Code
CURRENT OWNER	3665 WILLOWICK RD	HOUSTON	TX	77019-1113
CURRENT OWNER	3780 WILLOWICK RD	HOUSTON	TX	77019-1116
CURRENT OWNER	640 SHADY HOLLOW ST	HOUSTON	TX	77056-1636
CURRENT OWNER	2920 LAZY LANE BLVD	HOUSTON	TX	77019-1302
CURRENT OWNER	PO BOX 130688	HOUSTON	TX	77219-0688
CURRENT OWNER	PO BOX 130688	HOUSTON	TX	77219-0688
CURRENT OWNER	1411 WEST ALABAMA	HOUSTON	TX	77006-4103
CURRENT OWNER	501 CRAWFORD ST	HOUSTON	TX	77002-2113
CURRENT OWNER	3439 DEL MONTE DR	HOUSTON	TX	77019-3115
CURRENT OWNER	29 WEST LN	HOUSTON	TX	77019-1007
CURRENT OWNER	1 WINSTON WOODS DR	HOUSTON	TX	77024-7049
CURRENT OWNER	941 JUDIWAY ST	HOUSTON	TX	77018-6201
CURRENT OWNER	1100 LOUISIANA STE 320	HOUSTON	TX	77002-5231
CURRENT OWNER	3900 INVERNESS DR	HOUSTON	TX	77019-1004
CURRENT OWNER	607 WESTHEIMER RD	HOUSTON	TX	77006-3915
CURRENT OWNER	1411 WEST ALABAMA	HOUSTON	TX	77006-4103
CURRENT OWNER	501 CRAWFORD ST	HOUSTON	TX	77002-2113
CURRENT OWNER	3713 DEL MONTE DR	HOUSTON	TX	77019-3017
CURRENT OWNER	2 TIEL WAY	HOUSTON	TX	77019-1510
CURRENT OWNER	300 JACKSON HILL ST	HOUSTON	TX	77007-7430
CURRENT OWNER	3439 DEL MONTE DR	HOUSTON	TX	77019-3115
CURRENT OWNER	29 WEST LN	HOUSTON	TX	77019-1007
CURRENT OWNER	18630 BARBUDA LN	HOUSTON	TX	77058-4008
CURRENT OWNER	9036 MARLIVE LN	HOUSTON	TX	77025-4125
CURRENT OWNER	11100 WICKDALE DR	HOUSTON	TX	77024-7519
CURRENT OWNER	11330 GREENBAY ST	HOUSTON	TX	77024-6733
CURRENT OWNER	777 SUE BARNETT DR	HOUSTON	TX	77018-5411
CURRENT OWNER	17738 LEMON SKY LN	SPRING	TX	77379-1632
CURRENT OWNER	514 TIMBERWILDE LN	HOUSTON	TX	77024-6930
CURRENT OWNER	444 TIMBERWILDE LN	HOUSTON	TX	77024-6928
CURRENT OWNER	405 TIMBERWILDE LN	HOUSTON	TX	77024-6927
CURRENT OWNER	9036 MARLIVE LN	HOUSTON	TX	77025-4125
CURRENT OWNER % MICHAEL ELIAHU SELIM ZILKHA REVOC TRUST	3808 INVERNESS DR	HOUSTON	TX	77019-1106
CURRENT OWNER % SHELDON & CLAYTON ERIKSON LIVING TRUST	4 LONGBOW LN	HOUSTON	TX	77024-5722
CURRENT OWNER % TELLEPSEN 2007 CHILDRENS TRUST II	9230 ELIZABETH RD	HOUSTON	TX	77055-6411
CURRENT OWNER ATTN AD VALOREM TAX	PO BOX 4018	HOUSTON	TX	77210-4018
CURRENT OWNER C/O JEROLD B KATZ INTERESTS CO	5847 SAN FELIPE ST STE 2375	HOUSTON	TX	77057-3438
CURRENT OWNER C/O JOHN D CURTIN	2995 LAZY LANE BLVD	HOUSTON	TX	77019-1301
CUTSINGER ROD & SUE N	2109 RIVER OAKS BLVD	HOUSTON	TX	77019-5819
DAD'S CLUB SWIM TEAM INC	1006 VOSS RD	HOUSTON	TX	77055-6632
DALRYMPLE GEORGE M & DOROTHY J	1111 BERING DR UNIT 1102	HOUSTON	TX	77057-2321
DANZACK ENTERPRISES LLC	12405 SOWDEN RD	HOUSTON	TX	77080-2032
DARLING HOMES OF TEXAS LLC	2929 BRIARPARK DR STE 400	HOUSTON	TX	77042-3745
DAVIS BROTHERS	1221 MCKINNEY ST STE 3100	HOUSTON	TX	77010-2009
DAVIS CARL A & LOIS	8822 STABLE CREST BLVD	HOUSTON	TX	77024-7034
DEALBA BRENDA P & EDWARD	744 W 43RD ST	HOUSTON	TX	77018-4402
DECORATIVE CENTER OF % COHEN BROTHERS REALTY	750 LEXINGTON AVE FL 28	NEW YORK	NY	10022-9805
DEROUEN LAUREN & AMACKER JASON B	1719 CORNELIUS TRACE LOOP	HOUSTON	TX	77055-1917
DKGA BIS LP	2370 RICE BLVD STE 200	HOUSTON	TX	77005-2644
DO HONG DANG & % 11TH ST CLEANERS	220 E 11TH ST	HOUSTON	TX	77008-7032
DOGGETT W LESLIE & ANN	9111 NORTH FWY	HOUSTON	TX	77037-2038
DOMAIN HEIGHTS LLC	1300 POST OAK BLVD STE 1650	HOUSTON	TX	77056-3162
DOUBLE E PARTNERS LLC % NATIONAL CONVENIENCE STORE CORP	PO BOX 690110	SAN ANTONIO	TX	78269-0110
DRAGNA LESLIE & FRANK C	8635 GREEN KOLBE LN	HOUSTON	TX	77080
DRAPELA JUDY G	718 GARDEN OAKS BLVD	HOUSTON	TX	77018-5408
DRI MAPLE JUNCTION HEIGHTS LLC	750 TOWN AND COUNTRY BLVD STE 520	HOUSTON	TX	77024-4161
DRURY TANYA J	109 TIMBERWILDE LN	HOUSTON	TX	77024-6947
DUCHMAN STAN & LISA	6039 GLENCOVE ST	HOUSTON	TX	77007-7008
DUGAN LYDIA P	3009 POST OAK BLVD STE 1212	HOUSTON	TX	77056-6599
DUGAS TIFFANY	9002 LUPTON CT	HOUSTON	TX	77055-6405
DUNCAN CHARLES JR & ANNE	600 TRAVIS ST STE 3550	HOUSTON	TX	77002-3036
DUNCAN JAN E C/O JAN E DUNCAN TRUST	2980 LAZY LANE BLVD	HOUSTON	TX	77019-1302
DUNCAN ROBERT D & MARCELYN	1900 WEST LOOP S STE 1300	HOUSTON	TX	77027-3218
EARTHMAN FUNERAL DIRECTORS HUNTERS CREEK C/O SCI CORP 9TH FL	PO BOX 130548	HOUSTON	TX	77219-0548
ECHOLS HUGH A	21 WEST LN	HOUSTON	TX	77019-1007
EDMONDSON GARY L	4425 OLEANDER ST	BELLAIRE	TX	77401-5228
ELBERGER MONA Z % ROBERT MONA FAMILY LTD PARTNERSHIP	PO BOX 131231	HOUSTON	TX	77219-1231
ESPINOSA FRANCISCO	201 CORONADO ST	HOUSTON	TX	77009-3930
EVERMORE HOLDINGS LLC	2436 N FEDERAL HWY STE 225	POMPANO BEACH	FL	33064-6854
EWG INVESTMENTS LLC % GALTNE 7 GROUP	2229 SANFELIPE STE 1200	HOUSTON	TX	77019-5672
F L TUCKER LTD	PO BOX 1373	HOUSTON	TX	77251-1373
FALL RUN PARK HOMEOWNERS ASSOCIATION INC	320 WESTCOTT STE 106	HOUSTON	TX	77007-7019
FAY SCHOOL	105 N POST OAK LN	HOUSTON	TX	77024-7703
FEDERAL RESERVE BANK DALLAS	1801 ALLEN PKWY	HOUSTON	TX	77019-2507
FIELD JACOB R	9240 KENILWORTH ST	HOUSTON	TX	77024-3720
FIELDER JERRY & RUBY	4703 ARLINGTON ST	HOUSTON	TX	77022-2803
FIRST ABA LP	PO BOX 2533	BELLAIRE	TX	77402-2533
FLOWERS INDUSTRIES INC	3000 WASHINGTON AVE	HOUSTON	TX	77007-6029
FORREST LAKE T/H ASSOCIATION	5805 LUMBERDALE RD	HOUSTON	TX	77092-1501
FOSTER FREDERICK EST OF	14090 FM 2920 STE G116	TOMBALL	TX	77377-5549
FRANCIS BERNARD	5311 APOLLO ST	HOUSTON	TX	77091-5501
FRANKLIN ANDREW	28057 WOODLAND BEND WAY	SPRING	TX	77386-4835
FRAZIER EDWARD E % WHOLESALE RESTAURANT SUPPLY	6955 W 43RD ST	HOUSTON	TX	77092-4447

**TABLE P.2  
POTABLE WELL OWNERS - 5-MILE RADIUS MAILING LIST  
CITY OF HOUSTON MUNICIPAL SETTING DESIGNATION APPLICATION  
±6.05-ACRE COMMERCIAL PROPERTY  
3511 WEST 12TH STREET  
HOUSTON, HARRIS COUNTY, TEXAS 77008  
IHW SWR NO. 38591**

Owner Name	Address	City	State	Zip Code
FUENTES GENOVEVA	9221 KERRWOOD LN	HOUSTON	TX	77080-5534
FULL GOSPEL BAPTIST CHURCH	1202 1/2 HOMER ST	HOUSTON	TX	77091
FUNG JOE M	627 E FRIAR TUCK LN	HOUSTON	TX	77024-5706
GAEL APARTMENTS LP	TWO SEAPORT LN	BOSTON	MA	02210-2001
GARCIA BERTHA M	4107 GANO ST	HOUSTON	TX	77009-4121
GARCIA MANUEL J	505 FAIRVIEW AVE	HOUSTON	TX	77006-2901
GARFIELD REBECCA P & SIMON J	2128 ALBANS RD	HOUSTON	TX	77005-1518
GEIRIN NORTH SHEPHERD LLC	2221 S VOSS RD	HOUSTON	TX	77057-3800
GEOSPACE TECHNOLOGIES CORPORATION	7007 PINEMONT DR	HOUSTON	TX	77040-6601
GKII 1800 BERING LLC C/O KBS REALTY ADV	800 NEWPORT CENTER DR STE 700	NEWPORT BEACH	CA	92660-6319
GLANZMAN TIMOTHY P & NATALIE	8402 RAYLIN DR	HOUSTON	TX	77055-4839
GLENWOOD CEMETERY	PO BOX 696	HOUSTON	TX	77001-0696
GLOBAL DIAMOND LLC	1825 CAMPBELL RD	HOUSTON	TX	77080-8003
GLOYNA KAREN S	1931 JACQUELYN DR	HOUSTON	TX	77055-2502
GMG PARTNERS LP	1901 HOLLISTER ST	HOUSTON	TX	77080-6803
GONZALES JULIO A & MARIA C	310 ALKIRE LAKE DR	SUGAR LAND	TX	77478-3504
GONZALEZ ESTEFANIA	8918 HOLLISTER COMMONS LN	HOUSTON	TX	77080-4500
GOODWILL INDUSTRIES OF HOUSTON	1140 WEST LOOP N	HOUSTON	TX	77055-7218
GRACE CHAPEL CHINESE	AMERICAN CHURCH	HOUSTON	TX	77055-6637
GRACE COMMUNITY CHURCH OF HOUSTON	1021 CAMPBELL RD	HOUSTON	TX	77055-7407
GRAHAM CHARLES S % DICKSON BONNIE JEANNE ESTATE OF	9174 LARSTON ST	HOUSTON	TX	77055-6415
GREGORY PAUL C & JENNIFER C	108 TIMBERWILDE LN	HOUSTON	TX	77024-6922
GRIGGS NORMA GENE % GRIGGS JAMES F ESTATE OF	9324 GREENSWARD RD	HOUSTON	TX	77080-7414
GRIJALVA ANTONIO R & SONIA	8514 BURKHART RD	HOUSTON	TX	77055-7518
GWP PHOENIX TOWER LLC C/O PARKWAY PROPERTY IVESTMENTS LLC	800 MAGNOLIA AVENUE STE 1625	ORLANDO	FL	32803-3258
H & F WINSOME PROPERTIES LLC	1524 LAKE RHEA DR	WINDERMERE	FL	34786-6055
HAMAD AZIZEH AHMAD	10315 IVY HOLLOW LN	CYPRESS	TX	77433-1386
HAMILTON TOBY R	7826 WEDGEWOOD	HOUSTON	TX	77055-6847
HAMMERLY ROAD APARTMENTS LLC	2800 NASA PKWY	SEABROOK	TX	77586-3247
HANNA ZACHARY D	1302 AUGUSTA DR UNIT 7	HOUSTON	TX	77057
HARL ROBERT R & CASSIE L	327 E FRIAR TUCK LN	HOUSTON	TX	77024-5734
HARRIS COUNTY DEPARTMENT OF EDUCATION C/O COUNTY SCHOOL TRUSTEES	6300 IRVINGTON BLVD	HOUSTON	TX	77022-5618
HARRIS COUNTY FLOOD CONTROL DISTRICT	9900 NORTHWEST FWY	HOUSTON	TX	77092-8601
HARRIS COUNTY WCID NO 112 % CITY OF HOUSTON	PO BOX 1525	HOUSTON	TX	77251-1525
HARRIS DAVID W	303 TIMBERWILDE LN	HOUSTON	TX	77024-6925
HARRIS RICHARD B & ALICIA M	9318 SADDLE LN	HOUSTON	TX	77080-7418
HART RIVER OAKS LLC HEITMAN CAPITAL MANAGEMENT LLC	191 N WACKER DR STE 2500	CHICAGO	IL	60606-1885
HARTMAN SPE LLC	2909 HILLCROFT ST STE 420	HOUSTON	TX	77057-5815
HAVENS JOHN P & THERESA A	2960 LAZY LANE BLVD	HOUSTON	TX	77019-1302
HCL MARQE LLC	7800 WASHINGTON AVE STE 800	HOUSTON	TX	77007-4625
HD DEVELOPMENT PROPERTIES LP	2455 PACES FERRY RD SE	ATLANTA	GA	30339-6444
HEACKER BETTY	621 DEL NORTE ST	HOUSTON	TX	77018-1611
HEI LAND MANAGEMENT INC	7720 KATY FWY	HOUSTON	TX	77024-2004
HEIGHTS DEVELOPMENT GROUP LLC	PO BOX 70184	HOUSTON	TX	77270-0184
HERNANDEZ MICHAEL	5305 IRVINGTON BLVD	HOUSTON	TX	77009-1920
HERNANDEZ MOISES & ALMA	16535 ROYAL MILE LN	HOUSTON	TX	77084-2837
HILLCROFT VENTURE	1020 W LOOP N STE 200	HOUSTON	TX	77055-7256
HILLCROFT VENTURE A TEXAS JOINT VENTURE	1020 W LOOP N STE 200	HOUSTON	TX	77055-7256
HIP GARDEN OAKS OWNER LLC	845 TEXAS ST STE 3300	HOUSTON	TX	77002-2946
HOBBY PAUL W	3980 DEL MONTE DR	HOUSTON	TX	77019-1002
HOLDER RYAN A & LUPITA	9215 CAMPBELL RD	HOUSTON	TX	77080-8010
HOLLINGSWORTH DEREK S & LARA H	8337 BURKHART RD	HOUSTON	TX	77055-7515
HOLMES NED S	55 WAUGH DR STE 1111	HOUSTON	TX	77007-5837
HOOK THOMAS	3005 DEL MONTE DR	HOUSTON	TX	77019-3213
HORNE MEGHAN E	3302 AUDLEY ST UNIT 106	HOUSTON	TX	77098-1955
HOSPITALITY WAREHOUSE INC	1510 WEST LOOP S	HOUSTON	TX	77027-9505
HOUSING AUTH CITY OF HOU	PO BOX 2971	HOUSTON	TX	77252-2971
HOUSTON AREA URBAN LEAGUE INC	1301 TEXAS ST	HOUSTON	TX	77002-3508
HOUSTON AVOCADO REAL ESTATE INC	2224 AIRLINE DR	HOUSTON	TX	77009-2422
HOUSTON COMMUNITY COLLEGE	PO BOX 667517	HOUSTON	TX	77266-7517
HOUSTON COMMUNITY COLLEGE SYSTEM	PO BOX 667517	HOUSTON	TX	77266-7517
HOUSTON COUNTRY CLUB	PO BOX 22184	HOUSTON	TX	77227-2184
HOUSTON ISD	4400 W 18TH ST	HOUSTON	TX	77092-8501
HOUSTON MINI STORAGE	STE 7 LTD	HOUSTON	TX	77024-5452
HOUSTON PINE FOREST LTD % BILLINGSLEY CO	4100 INTERNATIONAL PKWY STE 1100	CARROLLTON	TX	75007-1973
HOUSTON POLICE OFFICERS PENSION SYSTEM	602 SAWYER STREET STE 300	HOUSTON	TX	77007-7510
HOUSTON PORTFOLIO 180 LLC	570 CULLINS RD	ROCKWALL	TX	75032-6018
HOUSTON PT BAC OFFICE LTD	700 LOUISIANA ST STE 225	HOUSTON	TX	77002-2755
HOUSTON RACQUET CLUB THOMAS PREUML GENERAL MANAGER	10709 MEMORIAL DR	HOUSTON	TX	77024-7604
HOUSTONIAN CAMPUS LTD	109 N POST OAK LN STE 220	HOUSTON	TX	77024-7750
HOWARD JESSE & DANA	5409 GIBSON ST	HOUSTON	TX	77007-7132
HOWENSTINE JOHN B &	8811 SANDRINGHAM DR	HOUSTON	TX	77024-5818
HOWETH JACK W & PAULA	6301 ASHCROFT DR	HOUSTON	TX	77081-4221
HUBBS CHARLES	2429 BISSONNET ST # 162	HOUSTON	TX	77005-1451
HUMPHREY JAMES B JR & PAMELA A	8602 CRESCENT GATE LN	HOUSTON	TX	77024-7026
IBIZA SHEPHERD GARDEN OAKS LLC	2100 W LOOP S STE 780	HOUSTON	TX	77027-3553
IMPACT HOUSTON CHURCH OF CHRIST	1704 WEBER ST	HOUSTON	TX	77007-2936
INTERNATIONAL PAINT LLC	6001 ANTOINE DR	HOUSTON	TX	77091-3503
JADAV DHAVAL R	3009 POST OAK BLVD STE 2000	HOUSTON	TX	77056-6599
JADC ASSOCIATES LLC	5444 WESTHEIMER RD STE 1435	HOUSTON	TX	77056-5327
JAIMEZ PABLINO B	7325 N SHEPHERD ST	HOUSTON	TX	77091-2436
JC ALL SEASONS MARKET INC	11902 HEMPSTEAD RD	HOUSTON	TX	77092-6006
JCA 1928 LLC	6237 INWOOD DR	HOUSTON	TX	77057-3507



**TABLE P.2**  
**POTABLE WELL OWNERS - 5-MILE RADIUS MAILING LIST**  
**CITY OF HOUSTON MUNICIPAL SETTING DESIGNATION APPLICATION**  
**±6.05-ACRE COMMERCIAL PROPERTY**  
**3511 WEST 12TH STREET**  
**HOUSTON, HARRIS COUNTY, TEXAS 77008**  
**IHW SWR NO. 38591**

Owner Name	Address	City	State	Zip Code
JKM INTERESTS LLC	11926 BROKEN BOUGH DR	HOUSTON	TX	77024-5002
JOHNSON CODY T & CHRISTINA L	4316 TULSA RD	HOUSTON	TX	77092-6706
JOHNSON DEBRA S	2418 PAUL QUINN ST	HOUSTON	TX	77091-4710
JOHNSON RALEIGH W JR & MARJORIE	PO BOX 56348	HOUSTON	TX	77256-6348
JOHNSON TODD M & PAIGE S	PO BOX 7946	HOUSTON	TX	77270-7946
KADES REVOCABLE TRUST	8844 MEMORIAL DR	HOUSTON	TX	77024-5809
KAHN BARRY & TAMMIE J	9014 SANDRINGHAM DR	HOUSTON	TX	77024-5823
KALLOP BRENT M	310 CARNARVON DR	HOUSTON	TX	77024-7006
KAPLAN LEE L & DIANA HUDSON	10 WEST LN	HOUSTON	TX	77019-1008
KARBACH BUILDING LLC	3304 LONGMIRE DR	COLLEGE STATION	TX	77845-5812
KARL MORROW FAMILY IRRV TRUST	1842 WIRT RD	HOUSTON	TX	77055-2400
KAYHANI MARY N ETAL	1950 NORFOLK ST	HOUSTON	TX	77098-4224
KELBCO LLC	22 WILLOWRON DR	HOUSTON	TX	77024-7633
KHAWAJA OMAR	4900 FOURNACE PL	BELLAIRE	TX	77401-2346
KINSEL NANCY JO	1906 HOLLISTER ST	HOUSTON	TX	77080-6804
KLAES DANIEL & ROBIN	1561 KIRBY DR	HOUSTON	TX	77019-3301
KLANDER SANDRA	975 CURTIN	HOUSTON	TX	77018-3255
KLEIBER JOHN	6200 N SHEPHERD DR	HOUSTON	TX	77091-3353
KLEIN MELVYN N	615 N UPPER BROADWAY STE 1940	CORPUS CHRISTI	TX	78401-0780
KMC 2013 GP LLC	7607 HOLLY COURT EST	HOUSTON	TX	77095-3577
KOPECKY GUS E	1918 LAVERNE ST	HOUSTON	TX	77080-6706
KOTTS JOHN P & COLLEEN Q	3737 WILLOWICK RD	HOUSTON	TX	77019-1115
KRAMER STEPHEN J & LAUREN P	119 CARNARVON DR	HOUSTON	TX	77024-7015
LABANOWSKI PAUL A	311 TIMBERWILDE LN	HOUSTON	TX	77024-6925
LAKESIDE PLACE PFC	2640 FOUNTAIN VIEW DR STE 400	HOUSTON	TX	77057-7610
LAKESIDE PLACE PFC C/O TORY GUNSOLLEY	2640 FOUNTAIN VIEW DR STE 400	HOUSTON	TX	77057-7610
LANCLOS JON C	9119 KATY FWY STE 200	HOUSTON	TX	77024-1616
LANDMARK INDUSTRIES ENERGY LLC	11111 WILCREST GREEN DR STE 100	HOUSTON	TX	77042-4739
LANDMARK INDUSTRIES LTD % TIME WISE # 7601	11111 WILCREST GREEN DR STE 100	HOUSTON	TX	77042-4739
LANG BUSINESS PARK LLC	3526 LANG RD	HOUSTON	TX	77092-6105
LARBERG GREGORY M & LESLIE % 4 L LIVING TRUST	8830 HEATHER CIR	HOUSTON	TX	77055-4730
LASHER ALFRED W III	4295 SAN FELIPE ST STE 310	HOUSTON	TX	77027-2915
LEAGO MARK	4659 MERWIN ST	HOUSTON	TX	77027-6717
LEGION CUSTOM HOME BUILDERS LLC	1907 SABINE ST STE 135	HOUSTON	TX	77007-4077
LEUNG JESSICA S	1908 COMMON OAK DR	HOUSTON	TX	77080-4509
LEWIS KEVIN & SABRIA	1323 NORTH BLVD	HOUSTON	TX	77006-6323
LIM MARIE	43 WINDSOR CT	HOUSTON	TX	77055-4482
LINBROOK TRUST	938 LAFAYETTE ST STE 432	NEW ORLEANS	LA	70113-1038
LISTO DRYWALL COMPANY INC	1101 W 20TH ST	HOUSTON	TX	77008-3313
LIZLA PROPERTIES LLC	448 W 19TH ST APT 270	HOUSTON	TX	77008-3914
LMC HEIGHTS 26TH HOLDINGS LLC	849 W 26TH ST	HOUSTON	TX	77008-1743
LONG POINT JACQUELYN LLC	4543 POST OAK PLACE DR STE 231	HOUSTON	TX	77027-3145
LOPEZ ELENA LEFEBVRE DE & ARTURO G	1003 RIDGELEY DR	HOUSTON	TX	77055-7510
LOPEZ MARIA IRENE SECA	6735 GROVECREST ST	HOUSTON	TX	77092-2120
LOWRY M ALAN	808 LEHMAN ST	HOUSTON	TX	77018-1516
LOYA LETICIA B	416 CARNARVON DR	HOUSTON	TX	77024-7008
LOYD PAUL B JR	108 SHASTA DR	HOUSTON	TX	77024-6914
LUGO GUADALUPE	6202 VISTA CAMINO DR	HOUSTON	TX	77083-1405
LUTZ MEENA ALAVI % LUTZ REVOCABLE TRUST	8302 CREEKSTONE CIR	HOUSTON	TX	77055-6713
LVA4 HOUSTON GREENSTREET LP	1201 FANNIN ST STE 325	HOUSTON	TX	77002-6929
MAENZA OSCAR J	2415 COMMON ST	HOUSTON	TX	77009-7831
MANN PAUL M & CAROLYN S	1907 RIVER OAKS BLVD	HOUSTON	TX	77019-3111
MANNE NEAL S	1000 LOUISIANA ST STE 5100	HOUSTON	TX	77002-5091
MARKMAN JACK	1925 SOUTHWEST FWY	HOUSTON	TX	77098-4800
MARKS DAVID T & COLLEEN S	76 SADDLEBROOK LN	HOUSTON	TX	77024-3404
MARTIN DARREN	11406 MEMORIAL DR	HOUSTON	TX	77024-7527
MAST INTERESTS LLC	2019 WASHINGTON AVE STE 300	HOUSTON	TX	77007-4757
MAZUTIER DIXIE	8922 HOLLISTER COMMONS LN	HOUSTON	TX	77080-4500
MCALISTER JAMES A JR	316 BUCKINGHAM DR	HOUSTON	TX	77024-5801
MCNAIR ROBERT C & JANICE S	1807 RIVER OAKS BLVD	HOUSTON	TX	77019-3109
MEAD GARY L & JANET L	324 BUCKINGHAM DR	HOUSTON	TX	77024-5801
MELL INVESTMENT GROUP LLC ET AL	7004 CAPITOL ST APT 1	HOUSTON	TX	77011-4649
MEMORIAL VILLAGE WA	8955 GAYLORD DR	HOUSTON	TX	77024-2903
MEMORIAL VILLAGES WATER AUTH	8955 GAYLORD DR	HOUSTON	TX	77024-2903
MENDENHALL TRINIDAD V	8843 HARNESS CREEK LN	HOUSTON	TX	77024-7044
MESSINA LEE A	843 SARA ROSE	HOUSTON	TX	77018-6335
METRO TRANSIT AUTHORITY	PO BOX 61429	HOUSTON	TX	77208-1429
METRO TRANSIT AUTHORITY % REAL ESTATE DIV	PO BOX 61429	HOUSTON	TX	77208-1429
METROPOLITAN TRANSIT AUTH	PO BOX 61429	HOUSTON	TX	77208-1429
MHI PARTNERSHIP LTD	7676 WOODWAY STE 104	HOUSTON	TX	77063
MID AMERICA APARTMENTS LP	6815 POPLAR AVE UNIT 500	GERMANTOWN	TN	38138-0612
MINTZ MADALINE	3333 ALLEN PKWY UNIT 1106	HOUSTON	TX	77019-1841
MLB HOUSTON DESIGN CENTER LP	7026 OLD KATY RD STE 274	HOUSTON	TX	77024-2154
MMJ GROUP INC	2251 DRUSILLA LN STE B	BATON ROUGE	LA	70809-1590
MML & K INC	PO BOX 273179	HOUSTON	TX	77277-3179
MOHRMAN JOEL W & CAROL S	3 BROAD OAKS LN	HOUSTON	TX	77056-1218
MONTROSE REAL ESTATE PARTNERS LTD C/O PROPERTY TAX DEPT	PO BOX 839999	SAN ANTONIO	TX	78283-3999
MOSELEY JOHN ZACHARY & JAYNE	1214 W DALLAS ST	HOUSTON	TX	77019-4643
MOUSSELLI AYAD N	1328 NEIMAN LN	HOUSTON	TX	77091-5574
MP WHITE OAK APARTMENTS LLC	135 WATER ST 4TH FLR	NAPERVILLE	IL	60540-5493
MURPHY SHARLENE K & PATRICK M	12158 RICHLAND DR	CATHARPIN	VA	20143-1103
MUSEUM OF FINE ARTS	2940 LAZY LANE BLVD	HOUSTON	TX	77019-1302
MVC INVESTMENTS LTD	6119 WESTVIEW DR	HOUSTON	TX	77055-5421

**TABLE P.2  
POTABLE WELL OWNERS - 5-MILE RADIUS MAILING LIST  
CITY OF HOUSTON MUNICIPAL SETTING DESIGNATION APPLICATION  
±6.05-ACRE COMMERCIAL PROPERTY  
3511 WEST 12TH STREET  
HOUSTON, HARRIS COUNTY, TEXAS 77008  
IHW SWR NO. 38591**

Owner Name	Address	City	State	Zip Code
NAP PROPERTIES II LLC	1810 BELL ST	HOUSTON	TX	77003-4206
NATIONAL RETAIL PROPERTIES LP	450 S ORANGE AVE STE 900	ORLANDO	FL	32801-3339
NEVCO AUTO INC	5821 GARDENDALE DR	HOUSTON	TX	77092-7017
NEW NURSERIES BINGLE LLC	5110 BINGLE RD	HOUSTON	TX	77092-3104
NEW OAK HOMES LLC	16121 CYPRESS ROSEHILL	CYPRESS	TX	77429-1429
NGN ENTERPRISES INC	12747 SILVER ROD LN	HOUSTON	TX	77041-7266
NGUYEN DUNG THI	8735 MEMORIAL DR	HOUSTON	TX	77024-7010
NM BXBFLP	1190 W LOOP N	HOUSTON	TX	77055-7218
NORTH SHEPHERD VENTURE LLC	4440 N SHEPHERD DR	HOUSTON	TX	77018-4508
NOVIS PROPERTIES LP	PO BOX 571206	HOUSTON	TX	77257-1206
NR WEST 11TH STREET DC LLC	2300 N FIELD ST STE 1650	DALLAS	TX	75201-2499
OHT HEIGHTS LP	901 S MOPAC EXPRESSWAY STE 220	AUSTIN	TX	78746-5968
OLD VOSS REALTY LLC	1100 LOUISIANA ST STE 200	HOUSTON	TX	77002-5215
OLSSON SCOTT E & LISA	827 KUHLMAN RD	HOUSTON	TX	77024-3105
ONE STOP HOME IMPROVEMENT	3919 FAIRMONT PKWY APT 226	PASADENA	TX	77504-3063
ONE STOP HOME IMPROVEMENT SOLUTIONS INC	3919 FAIRMONT PARKWAY STE 226	PASADENA	TX	77504-3063
OPI VENTURES LLC	21 WATERWAY AVE STE 425	SPRING	TX	77380-3123
OUTFRONT MEDIA LLC	1600 STUEDEMON ST	HOUSTON	TX	77007-3825
OWEN ANNE DALE	4 PINE FOREST CIR	HOUSTON	TX	77056-1408
PAPPAS RESTUARANTS INC	645 HEIGHTS BLVD	HOUSTON	TX	77007-2893
PARSONS JEFFREY R & REBECCA O	7 WINSTON WOODS DR	HOUSTON	TX	77024-7049
PATEL DHARMESH & MAYURI D	11002 GREENBAY ST	HOUSTON	TX	77024-6829
PATTERSON JOSEPH H JR	8837 LARSTON ST	HOUSTON	TX	77055-4723
PEACOCK DAVID	8 WINSTON WOODS DR	HOUSTON	TX	77024-7049
PESANTEZ NANCY M	17534 SHADOW LAWN WAY	HOUSTON	TX	77095-7034
PIEPER W BERNARD & ADELE H	402 W FRIAR TUCK LN	HOUSTON	TX	77024-5710
PIGGE JR WILLIE & LYNDA	209 W HAMILTON ST	HOUSTON	TX	77076-4607
PINEMONT INC	6000 PINEMONT DR	HOUSTON	TX	77092-2647
PINEMONT SOUTHERLAND LTD	4620 SOUTHERLAND RD	HOUSTON	TX	77092-3020
PKY POC I LLC C/O PARKWAY PROPERTY INVESTMENTS LLC	800 MAGNOLIA AVE STE 1625	ORLANDO	FL	32803-3258
PLACE DES VOSGES HOMEOWNERS ASSOC INC	27 S WYNDEN DR	HOUSTON	TX	77056
PLATINUM HEIGHTS LLC C/O BRIAN KILMER	1000 MAIN ST STE 2550	HOUSTON	TX	77002-6337
POCEVIC ERIC R	8249 COUNTY ROAD 471	NORMANGEE	TX	77871-6313
PRESTON PHYLLIS	5615 RANDON RD	HOUSTON	TX	77091-4533
PRITCHARD WILLIAM E III & SUSANNE B	3401 SLEEPY HOLLOW CT	HOUSTON	TX	77019-3127
PROLOGIS CLIFTON LLC	4545 AIRPORT WAY	DENVER	CO	80239-5716
PROVINCIAL INTERESTS LLC	5610 5TH ST	KATY	TX	77493-1914
PRP 3200 W11TH LLC	3737 BUFFALO SPEEDWAY STE 1100	HOUSTON	TX	77098-3740
PS TEXAS HOLDINGS LTD	DEPT-PT-TX-21191	GLENDALE	CA	91221-5025
PUTTERGILL GRANT & LAUREN	1531 AULINE LN	HOUSTON	TX	77055-5062
RA GUILLEN FAMILY LP	2014 OPAL SPGS	KATY	TX	77450-5398
RALSTON ALVIN J IV	9130 RANGELY DR	HOUSTON	TX	77055-4511
RALSTON SCOTT ANDREW & DIANNE	11318 SMITHDALE RD	HOUSTON	TX	77024-6747
RAMIREZ DAYNA L	5658 TERWILLIGER WAY	HOUSTON	TX	77056-2607
RASTER WILLIAM A & LUCY H	8916 LIMERICK LN	HOUSTON	TX	77024-3721
RAVENNA COMMUNITY ASSOCIATION INC	2825 WILCREST DR STE 600	HOUSTON	TX	77042-6007
RAYMOND JOHN T & LEIGH A	3640 WILLOWICK RD	HOUSTON	TX	77019-1114
REASONER HARRY M & MACEY H	1604 KIRBY DR	HOUSTON	TX	77019-3316
REDDY ICE CORPORATION	5720 LYNDON B JOHNSON FWY STE 200	DALLAS	TX	75240-6396
REDDY OZ SUB LLC	2 IVY BEND LN	SUGAR LAND	TX	77479-4568
REDSTONE GROUP LTD	109 N POST OAK LN STE 220	HOUSTON	TX	77024-7750
REEVES JOSEPH A & DIANNE S	11211 WILDING LN	HOUSTON	TX	77024-5308
REYNOLDS BENJAMIN R IV & SHINA R	7716 JANAK DR	HOUSTON	TX	77055-3613
RICARDO TIRE SHOP INC	1830 CAMINO ALTO	SAN MARCOS	TX	78666-1804
RICHARDSON SCOTT H	310 TERRACE DR	HOUSTON	TX	77007-5047
RISHER RANDALL	3249 CHEVY CHASE DR	HOUSTON	TX	77019-3229
RIVER OAKS BAPTIST CHURCH	2320 WILLOWICK RD	HOUSTON	TX	77027
RIVER OAKS COUNTRY CLUB	1600 RIVER OAKS BLVD	HOUSTON	TX	77019-1202
ROBB 2001 KIRBY LP	1800 AUGUSTA DR 4TH FLR	HOUSTON	TX	77057-3149
ROBERTSON CORBIN J JR & BARBARA	3985 INVERNESS DR	HOUSTON	TX	77019-1003
ROBIN ROSS M	1805 PARK ST	HOUSTON	TX	77019-5707
ROSE JULES H & IRVING B % ROSE STEEL CENTER INC	3610 PINEMONT DR	HOUSTON	TX	77018-1334
ROSSLYN2016 LLC	1700 GEORGE BUSH DR E STE 160	COLLEGE STATION	TX	77840-3312
RUDE DAVID H JR & ROBERTA	616 LITTLE JOHN LN	HOUSTON	TX	77024-5721
RUDY BEVERLY D	5701 WOODWAY DR STE 346	HOUSTON	TX	77057-1505
RUSSO ANTHONY JR & ANDREA	8823 HARNESS CREEK LN	HOUSTON	TX	77024-7044
RYEL LANCE D & ASHLEY R	1319 PINE CHASE DR	HOUSTON	TX	77055-6721
SACRED HEART CHURCH	10202 MEMORIAL DR	HOUSTON	TX	77024-3213
SAINT THOMAS HIGH SCHOOL	4500 MEMORIAL DR	HOUSTON	TX	77007-7332
SALGADO MARIA C	5312 IRVINGTON BLVD	HOUSTON	TX	77009-1921
SAM HOUSTON AREA COUNCIL BOY SCOUTS AME	PO BOX 52786	HOUSTON	TX	77052-2786
SAMOCO LUXURY PROPERTIES LLC	500 CENTURY PLAZA DR STE 100	HOUSTON	TX	77073-6027
SAMS REAL ESTATE BUSINESS MS 0555	PO BOX 8050	BENTONVILLE	AR	72712-8055
SANCHEZ PATRICIO D	1360 POST OAK BLVD SUITE 2400	HOUSTON	TX	77056-3052
SAROFIM FAYEZ S	PO BOX 52830	HOUSTON	TX	77052-2830
SCHNELL STEVEN P & AMANDA L	3019 VOLLMER RD	HOUSTON	TX	77092-7916
SDFS BOBCAT INC	PO BOX 30330	HOUSTON	TX	77249-0330
SECOND BAPTIST CHURCH % MOULTON GOODRUM JR	6400 WOODWAY DR	HOUSTON	TX	77057-1606
SFC SENIOR LLC	4265 SAN FELIPE DR STE 720	HOUSTON	TX	77027-2956
SHARMA HIMANSHU & ISHA	3715 SOMERSET GREEN DR	HOUSTON	TX	77055
SHAYER ROSE MARIE	934 W DONOVAN ST	HOUSTON	TX	77091-5624
SHERMAN WAY MIDTOWN LLC ET AL	10351 SANTA MONICA BLVD SUITE 270	LOS ANGELES	CA	90025-6935
SHIPPY SETH & MELISSA	702 W 43RD ST	HOUSTON	TX	77018-4402

**TABLE P.2  
POTABLE WELL OWNERS - 5-MILE RADIUS MAILING LIST  
CITY OF HOUSTON MUNICIPAL SETTING DESIGNATION APPLICATION  
±6.05-ACRE COMMERCIAL PROPERTY  
3511 WEST 12TH STREET  
HOUSTON, HARRIS COUNTY, TEXAS 77008  
IHW SWR NO. 38591**

Owner Name	Address	City	State	Zip Code
SHOPS AT MEMORIAL LLC	5868 WESTHEIMER RD STE 531	HOUSTON	TX	77057-5641
SIDRA RIVERWAY LLC	2 RIVERWAY STE 110	HOUSTON	TX	77056-1939
SIKHTIAN SUHAIL A	2909 INWOOD DR	HOUSTON	TX	77019-3221
SILBER MONTGOMERY LLC C/O FELLERS SCHEWE SCOTT & ROBERTS INC	PO BOX 450233	ATLANTA	GA	31145-0233
SILVA LYMARI	8810 HOLLISTER SQUARE CT	HOUSTON	TX	77080-6827
SIMONTON JERRY W & SONDR	1203 BINGLE RD	HOUSTON	TX	77055-6641
SIMPSON CHARLES E & AMELIA W	8829 BURKHART RD	HOUSTON	TX	77055-6613
SIMPSON J ROYCE & VICKI L	967 CHAMBOARD LN	HOUSTON	TX	77018-3209
SINGER ANDREW & GAYLE	860 COUNTRY LN	HOUSTON	TX	77024-3106
SKIPPER MARY LEE	6631 PHILLIPS ST	HOUSTON	TX	77091-1915
SL5 URBAN INDUSTRIAL LP	100 CRESCENT CT STE 850	DALLAS	TX	75201-6904
SLADE STEPHEN	1 PINEHILL LN	HOUSTON	TX	77019-1111
SMITH BENJAMIN L	1305 WILBURFORCE ST	HOUSTON	TX	77091-2073
SMITH DIANA L	800 KUHLMAN RD	HOUSTON	TX	77024-3126
SMITH EMILY JOY & CAMERON THOMAS	726 E 11TH 1/2 ST	HOUSTON	TX	77008-7116
SMITH MARY E	4313 DAYCO ST	HOUSTON	TX	77092-4405
SMITH MAURICE	5042 TANGLE LN	HOUSTON	TX	77056-2114
SOUTHERN PACIFIC RAILROAD COMPANY UNION PACIFIC RAILROAD CO	1400 DOUGLAS ST STOP 1640	OMAHA	NE	68179-1001
SPAWN BERNADETTE % SPAWN C U ESTATE OF	1815 BERING DR	HOUSTON	TX	77057-3109
SPRING BRANCH ISD	PO BOX 19037	HOUSTON	TX	77224-9037
SPRING LAKE TH APARTMENTS LLC	2800 NASA PKWY	SEABROOK	TX	77586-3247
SPRING VALLEY CREEK LLC	1027 YALE ST	HOUSTON	TX	77008-6989
SPRING VALLEY ONE CENTER LTD	8554 KATY FWY UNIT 301	HOUSTON	TX	77024-1804
ST JOHNS SCHOOL	2401 CLAREMONT LN	HOUSTON	TX	77019-5811
ST MARK LUTHERAN CHURCH	1515 HILLENDALH BLVD	HOUSTON	TX	77055-3411
STEARNS STANLEY D	7811 WESTVIEW DR	HOUSTON	TX	77055-5030
STEELE JOHN S	56 TIEL WAY	HOUSTON	TX	77019-1510
STEWART LAND & PROPERTY INC	411 WALNUT ST STE 12612	GREEN COVE SPRINGS	FL	32043-3443
STOKES FAMILY LIVING TRUST	417 JEANIE LYNN CIRCLE	GALVESTON	TX	77554-8106
STONWOOD GFPG LLC TREVOR NAZZARO	320 S TELLER ST STE 220	DENVER	CO	80226-7392
STORE CONSTRUCTION LLC % MICRO CENTER SALES CORPORATION	4119 LEAP RD	HILLIARD	OH	43026-1117
STRATIGIS THEODOROS	1861 BINGLE RD	HOUSTON	TX	77055-2335
SUN BLOSSOM G	PO BOX 405	SHORT HILLS	NJ	07078-0405
SUNSHINE PETROLEUM LLC	6161 SAVOY DR STE 1111	HOUSTON	TX	77036-3360
T C MONTECITO LLC	730 3RD AVE FL 4	NEW YORK	NY	10017-3206
T C PHOENICIAN LLC C/O TIAA-CREF	730 3RD AVE STE 2A	NEW YORK	NY	10017-3213
TAJIAN FAMILY PARTNERSHIP LTD	1277 S MASON RD	KATY	TX	77450-4553
TANNOUS THOMAS	9254 ELIZABETH RD	HOUSTON	TX	77055-6411
TAVOR INVESTMENTS LLC	5810A CYPRESS ST	HOUSTON	TX	77074-7821
TEXAS DRAIN TECHNOLOGIES INC	4918 PINEMONT DR STE A	HOUSTON	TX	77092-3546
TEXAS PETROLEUM GROUP LLC #563	11111 WILCREST GREEN DR STE 100	HOUSTON	TX	77042-4739
TEXAS SFI PARTNERSHIP 68 LTD C/O THE SLOSBURY COMPANY	10040 REGENCY CIR STE 200	OMAHA	NE	68114-3734
TH LAND HOLDINGS LTD	1400 ANDERSON ST	BELLAIRE	TX	77401-6098
THE ALLEN TOWER LLC	2506 W MAIN ST 5TH FLR	HOUSTON	TX	77098-3223
THE LOTUS AT PECH LLC	10651 HARWIN DR STE 730	HOUSTON	TX	77036-1538
TLV ENTERPRISES INC	1523 N POST OAK RD	HOUSTON	TX	77055
TOLEDO MAXROY LLC	9000 HEMPSTEAD RD STE 200	HOUSTON	TX	77008
TOUSSAINT JOHN & ERIKA S	3688 WILLOWICK RD	HOUSTON	TX	77019-1114
TREE EXPERTS INC	213 1/2 E BURRESS ST	HOUSTON	TX	77022-1609
TREVINO JEFFREY	315 EMBRY ST	HOUSTON	TX	77009-5654
TT INVESTMENT CO	1503 N POST OAK RD	HOUSTON	TX	77055-5409
TUCKER BRADFORD & STEPHANIE	301 SAGE RD # 3	HOUSTON	TX	77056
TWINSOPE LLC	6114 GESSNER RD	HOUSTON	TX	77041-6010
UK CORPORATION	4831 N SHEPHERD DR	HOUSTON	TX	77018-2258
UNGER T J & ADRIENNE	515 E FRIAR TUCK LN	HOUSTON	TX	77024-5704
URIOSTEGUI GONZALO	1542 ANTOINE DR	HOUSTON	TX	77055-5102
UVP CONSTRUCTION LLC	12337 JONES RD STE 115	HOUSTON	TX	77070-4844
V & G REALTY COMPANY	1201 N SHEPHERD DR	HOUSTON	TX	77008-6532
VALENTINE DONALD G & CATHERINE L	527 LITTLE JOHN LN	HOUSTON	TX	77024-5718
VANLOH S WIL JR & JENNIFER	4007 INVERNESS DR	HOUSTON	TX	77019-1005
VELARDE LAURA DELIA CAMPERO	10022 PARK TRL LOT 8	HOUSTON	TX	77024-5643
VENTURI JUAN E	5806 MATILDA BAY CIR	RICHMOND	TX	77407-1988
VILLANUEVA KAREN V	9014 KENILWORTH ST	HOUSTON	TX	77024-3716
VO KELLEY M	1538 ANTOINE DR	HOUSTON	TX	77055-5102
WAL-MART REAL ESTATE BUSINESS TRUST	PO BOX 8050	BENTONVILLE	AR	72716-0555
WAREHOUSE ASSOCIATES CENTRE SHEPHERD LTD 1	707 N SHEPHERD DR STE 700	HOUSTON	TX	77007-1351
WASHINGTON REALTY CORP	8801 KNIGHT RD	HOUSTON	TX	77054-4301
WAY STEPHEN L	PO BOX 751987	HOUSTON	TX	77275-1987
WEAVER JAMES D & SHARYN	3196 DEL MONTE DR	HOUSTON	TX	77019-3216
WEEDEN BETTY	1515 HUGE OAKS ST	HOUSTON	TX	77055-3419
WELSH RONALD	3990 INVERNESS DR	HOUSTON	TX	77019-1004
WERNER JUANITA C	603 GRACELAND ST	HOUSTON	TX	77009-1916
WEST FRIAR TUCK LN	325 W FRIAR TUCK LN	HOUSTON	TX	77024-5733
WESTHEIMER FOUNTAINVIEW % PROPERTY INC	8606 STABLE CREST BLVD	HOUSTON	TX	77024-7028
WESTVIEW VALLEY LP	9046 WESTVIEW DR	HOUSTON	TX	77055-4602
WHALE CAPITAL LP	3458 INWOOD DR	HOUSTON	TX	77019-3130
WHELAN JOSEPH R & LINDSAY H	9166 ELIZABETH RD	HOUSTON	TX	77055-6409
WHILDEN WADE H JR	22 SADDLEBROOK LN	HOUSTON	TX	77024-3404
WILLIAM NATHAN MITCHELLDALE	5511 MITCHELLDALE ST	HOUSTON	TX	77092-7217
WILLIAMS WILLIE B & HATTIE	5604 TUSKEGEE ST	HOUSTON	TX	77091-4121
WILSON HERMAN T JR	2001 KIRBY DR STE 712	HOUSTON	TX	77019-6033
WINDFALL INVESTMENTS RA LLC	3310 W MAIN ST	HOUSTON	TX	77098-1822
WINTHER FREDERIC GAUTIER	4010 INVERNESS DR	HOUSTON	TX	77019-1006

**TABLE P.2**  
**POTABLE WELL OWNERS - 5-MILE RADIUS MAILING LIST**  
**CITY OF HOUSTON MUNICIPAL SETTING DESIGNATION APPLICATION**  
**±6.05-ACRE COMMERCIAL PROPERTY**  
**3511 WEST 12TH STREET**  
**HOUSTON, HARRIS COUNTY, TEXAS 77008**  
**IHW SWR NO. 38591**

Owner Name	Address	City	State	Zip Code
WMS HOLDINGS LLC	22 SADDLEBROOK LN	HOUSTON	TX	77024-3404
WOLF MATTHEW D & ANN W	3606 KNOLLWOOD ST	HOUSTON	TX	77019-1108
WOLF NANCY B % NANCY B WOLF REVOCABLE TRUST	2710 N SABINE ST APT 108	HOUSTON	TX	77009-7513
WOLFE MARVIN T JR HENRY THOMAS JR & MARVIN WOLFE REV TR	7802 BRYONWOOD DR	HOUSTON	TX	77055-6825
WOLFF CO	20 BRIAR HOLLOW LN	HOUSTON	TX	77027-2802
WONGANDRUS SUSAN	31 N WEST OAK DR	HOUSTON	TX	77056-2119
WOODLAWN GARDEN OF	MEMORIES INC	HOUSTON	TX	77224-9001
YOUNG JOHN H	4605 POST OAK PLACE DR STE 250	HOUSTON	TX	77027-9751
ZAK GARY D	9301 OLATHE ST	HOUSTON	TX	77055-4408
ZHAO YULIN & AI YUFEI	8444 BURKHART RD	HOUSTON	TX	77055-7526
ZOOM HOMES LLC	25700 I 45 NORTH STE 350	SPRING	TX	77386-5027
ZUFELT MELODY & THOMAS	3102 MAXROY ST	HOUSTON	TX	77008-6221
ZUGHERI WILLIAM A & DEANNA F	535 W 32ND ST	HOUSTON	TX	77018-8325

## Appendix Q – Retail Public Utilities

---

The following is a list of the retail public utilities, as defined in Section 13.002 of the Texas Water Code, that reportedly own or operate a groundwater supply well within a 5-mile radius of the designated property:

- City of Houston
- City of Spring Valley Village
- City of West University Place
- Memorial Villages Water Authority

A list of the contact names and addresses for these utilities is included in **Table Q.1** in **Appendix Q**. The Water Utility Database (WUD) Report from ERIS is also included in **Appendix Q**.



**TABLE Q.1  
 RETAIL PUBLIC UTILITIES – 5-MILE RADIUS  
 CITY OF HOUSTON MUNICIPAL SETTING DESIGNATION APPLICATION  
 ±5.745-ACRE COMMERCIAL PROPERTY  
 3511 WEST 12<sup>TH</sup> STREET  
 HOUSTON, HARRIS COUNTY, TEXAS**

<b>CCN</b>	<b>RETAIL PUBLIC UTILITY</b>	<b>ADDRESS</b>	<b>CITY</b>	<b>STATE</b>	<b>ZIP CODE</b>
P1552	CITY OF HOUSTON	PO BOX 1562	HOUSTON	TEXAS	77251-1562
P0523	CITY OF SPRING VALLEY VILLAGE	1025 CAMPBELL ROAD	HOUSTON	TEXAS	77055-7407
P0525	CITY OF WEST UNIVERSITY PLACE	3800 UNIVERSITY BOULEVARD	WEST UNIVERSITY PLACE	TEXAS	77005-2802
P0351	MEMORIAL VILLAGES WATER AUTHORITY	8955 GAYLORD DRIVE	HOUSTON	TEXAS	77024-2903

**Note:**

“CCN” represents Certificate of Convenience and Necessity.

## **Appendix R – Municipalities**

---

There are no municipalities other than the COH, with corporate limits within 0.5 miles of the boundary of the designated property.

## **Appendix S – Municipalities with Groundwater Supply**\_\_\_\_\_

Other than the COH, the following cities own and operate groundwater supply wells within five miles of the boundary of the designated property:

- City of Spring Valley Village
- City of West University Place
- Memorial Villages Water Authority

## Appendix T – Real Property Owners

---

A listing of the owners of real property within 2,500 feet of the boundary of the designated property is provided in **Table T.1**. The listing is based on information obtained from the Harris County Appraisal District (HCAD). An electronic file of **Table T.1** is included in **Appendix Y**.

**TABLE T.1**  
**PROPERTY OWNERS – 2,500-FOOT RADIUS**



Owner Name	Address	City	State	Zip Code
11 WEST PARTNERS LLC	3620 W 11TH ST	HOUSTON	TX	77008-6004
1301 GREENGRASS LP % JIM STARK	8300 WINNINGHAM LN	HOUSTON	TX	77055-7530
1339 ELLA PLACE HOUSTON LLC	2233 YALE ST STE 210	HOUSTON	TX	77008-2503
2012 PLACE LLC	PO BOX 741109	HOUSTON	TX	77274-1109
3315 W 12TH LLC	3315 W 12TH ST	HOUSTON	TX	77008-6121
3325 LLC	10711 CASH RD	STAFFORD	TX	77477-4431
3535 W 12TH LLC	3315 W 12TH ST	HOUSTON	TX	77008-6121
3550 WEST 12TH STREET LLC	3550 W 12TH ST	HOUSTON	TX	77008-6006
3602 INTERESTS LTD	3602 W 12TH ST	HOUSTON	TX	77008-6008
7200 WYNNPARK LP C/O MICHELLE BAUMANN	7026 OLD KATY RD	HOUSTON	TX	77024-2133
7232 WYNNPARK CO	821 HODGKINS ST STE B	HOUSTON	TX	77032-2733
8200 WASHINGTON PURCHASE LLC	251 LITTLE FALLS DR	WILMINGTON	DE	19808-1674
835 DUNLEIGH MEADOWS TRUST	835 DUNLEIGH MEADOWS LN	HOUSTON	TX	77055-1931
8850 HEMPSTEAD LLC % CAYNE LABURE	8850 HEMPSTEAD RD	HOUSTON	TX	77008-6018
A & H PROPERTIES	3551 PLANO PKWY STE 210	THE COLONY	TX	75056-7600
A & W MECHANICAL SERVICES	3331 W 11TH ST	HOUSTON	TX	77008-6109
ABOUAWAD MOHAMMAD N	1020 GREEN KENSINGTON DR	HOUSTON	TX	77008-1092
ABREO WILLIAM JR	6727 GROVEWOOD LN	HOUSTON	TX	77008-5124
ACEVEDO JUAN C	PO BOX 5095	BELLAIRE	TX	77402-5095
ACORDA ERICSON P & DARLENE E	2214 TANNEHILL DR	HOUSTON	TX	77008-3047
ADAMS BILLY RAY ESTATE OF	6710 KURY LN	HOUSTON	TX	77008-5104
ADEYEMI AYODEJI & SONATE	6319 MISTY CREEK ST	MISSOURI CITY	TX	77459
ADVANCE SECURETECH LLC	3007 PINE LAKE TR	HOUSTON	TX	77068-1435
AGELLAN COMMERCIAL REIT US LP	4520 MAIN ST STE 1100	KANSAS CITY	MO	64111-7700
AGUILAR JAVIER DIAZ JR	721 ALGONA AVE	HOUSTON	TX	77008-3289
AHAJI KIRK AMOS REVOCABLE TRUST	807 BLACKSHIRE LN	HOUSTON	TX	77055-1929
AHART LORO SHEREE	825 ALGONA AVE	HOUSTON	TX	77008-3284
AHMAD ADAM A	6611 CINDY LN	HOUSTON	TX	77008-5110
AHMAD MANAF & REEM	757 SOMERSET COMMONS LN	HOUSTON	TX	77024
AHMED ZAHRA & RAZA	843 DUNLEIGH MEADOWS LN	HOUSTON	TX	77055-1931
AHN ICK SOO & ALLISON DAHYE	8411 HEMPSTEAD RD UNIT I	HOUSTON	TX	77008-6126
AKERMAN ADI & JOSHUA	2504 REPPART PLACE	HOUSTON	TX	77008-2879
ALALI OLIVER	3506 WINDMILL ELM ST	HOUSTON	TX	77008-1370
ALBAHISH ANN L & ANAN H	6743 GROVEWOOD LN	HOUSTON	TX	77008-5124
ALBERS DWIGHT C & STEPHANIE % DILLON-TYLER LIVING T	851 BLACKSHIRE LN	HOUSTON	TX	77055-1929
ALBERT ASHLON	1521 CALLAKING PL	HOUSTON	TX	77008-2878
ALEXANDER FELICIA M	707 ALGONA AVE	HOUSTON	TX	77008-3289
ALLCORN AL D & ROBIN A	6523 LINDYANN LN	HOUSTON	TX	77008-5129
ALLEN MICHAEL	3724 SOMERSET YORK LN	HOUSTON	TX	77055
ALLEN PAMELA J	957 DUNLEIGH MEADOWS LN	HOUSTON	TX	77055-1933
ALLUM-MOORE JENNIFER ANN	3606 SOMERSET YORK LN	HOUSTON	TX	77055-1949
ALPHONSO RENEE J	5418 MEADOW LAKE LN	HOUSTON	TX	77056-4910
ALSON INC	8405 HEMPSTEAD RD	HOUSTON	TX	77008-6133
ALTMAN ROSS S	883 DUNLEIGH MEADOWS LN	HOUSTON	TX	77055-1931
ALVAREZ EVELYN CHRISTINA	6607 KURY LN	HOUSTON	TX	77008-5101
AMELINCKX LEON G & GONZALEZ YAJAIRA Y	1503 BIONDO WAY	HOUSTON	TX	77008-1597
AMOSU OPEYEMI & JANELLE	11214 RIVERCANE CREEK CT	RICHMOND	TX	77406-2720
ANDERSON BRUCE A & PAULA D % BRUCE AND PAULA DAF	827 DUNLEIGH MEADOWS LN	HOUSTON	TX	77055-1931
ANDERSON JACQUELINE	1311 SEASPRAY CT	HOUSTON	TX	77008-5134
ANDERSON KYLE M	1142 HEMPSTEAD VILLA LN	HOUSTON	TX	77008-6048
ANDREWS FORREST B & KATHRYN C	6626 LINDYANN LN	HOUSTON	TX	77008-5131
ANGELLE ASHLEY MARIE	3405 TIMBERGROVE OAKS ST	HOUSTON	TX	77008-6478
ANGELLE CHASE MICHAEL & ADRIENNE R	1005 GREEN KENSINGTON DR	HOUSTON	TX	77008-1090
ANGELLE GREGORY	6616 TOLEDO ST	HOUSTON	TX	77008-6148
ANGELO RICARDO	1525 CALLAKING PL	HOUSTON	TX	77008-2878
ANSELMO RONALD J & CAROL L	903 DUNLEIGH MEADOWS LN	HOUSTON	TX	77055
ANTHTEX PROPERTIES LLC	835 REDWAY LN	HOUSTON	TX	77062-4220
ANTWEIL CONNER	3607 LANNISTER LN	HOUSTON	TX	77055-1198
APPLEBAUM ALLEN J & PHYLLIS R	1370 ELLA PL	HOUSTON	TX	77008-6234
ARDIC HIFZI & SAMIYE	867 DUNLEIGH MEADOWS LN	HOUSTON	TX	77055-1931
ARDOIN CLAY MICHAEL	3302 TIMBERGROVE OAKS ST	HOUSTON	TX	77008-6476

ARDOIN JAMES M III	1315 JEANNINE DR	HOUSTON	TX	77008-5100
AREL HOUSTON II LLC	540 MADISON AVE FL 26	NEW YORK	NY	10022-3241
ARMENDAREZ PATRICK J & BEATRIZ M	717 SOMERSET COMMONS LN	HOUSTON	TX	77055
ARMENTOR DIANA	404 OXFORD ST	HOUSTON	TX	77007-2640
ARMSTRONG DAVID M & CHERYL W	3503 RIDGEWAY VALLEY LN	HOUSTON	TX	77055-1291
ARMSTRONG MICHAEL A &	2302 DROXFORD	HOUSTON	TX	77008-3013
ARNDT MAXINE	6711 GROVEWOOD LN	HOUSTON	TX	77008-5124
ARNOLD ARTHUR A JR	2037 CHINABERRY LN	NEW BRAUNFELS	TX	78130-7508
ARNOLD KRISTIN	8411 HEMPSTEAD UNIT C	HOUSTON	TX	77008-6126
ARNOLD NICLAUS B & EMILY R	2510 ZEMMER LN	HOUSTON	TX	77008-2887
ARONSON JOEL DAVID	8770 HEMPSTEAD RD	HOUSTON	TX	77008-6016
ARORA SHOBIT & SHASHIL	6739 CINDY LN	HOUSTON	TX	77008-5112
ARTZE HOPE M	3122 HERITAGE CREEK TER	HOUSTON	TX	77008-6150
ASHER CHARLES	3327 TIMBERGROVE HEIGHTS ST	HOUSTON	TX	77008-6472
ASHLAND SEAMIST LLC	5200 HOLLISTER ST SUITE 300	HOUSTON	TX	77040-6298
ASKINS BRENDA T	6743 LINDYANN LN	HOUSTON	TX	77008-5132
ATIBA RICHARD	812 KAMANO AVE	HOUSTON	TX	77008-3292
ATTAR A M MIKE & RUTH A	1247 CLOVIS RD	HOUSTON	TX	77008-6232
AUFLICK SHARON	3010 HERITAGE CREEK TER	HOUSTON	TX	77008-6100
AUTOMATION PRODUCT INC	3030 MAXROY ST	HOUSTON	TX	77008-6219
AUTOMATION PRODUCT INCORP	3030 MAXROY ST	HOUSTON	TX	77008-6219
AUTOMATION PRODUCTS INC	3030 MAXROY ST	HOUSTON	TX	77008-6219
AUTOMATION PRODUCTS INC	3030 MAXROY ST	HOUSTON	TX	77008-6219
AUTOMATION PRODUCTS INC	3030 MAXROY ST	HOUSTON	TX	77008-6219
AUTOMATION PRODUCTS INC	3030 MAXROY ST	HOUSTON	TX	77008-6219
AUTOMATON PROD INC	3030 MAXROY ST	HOUSTON	TX	77008-6219
AVKW LLC	1440 GREENGRASS DR	HOUSTON	TX	77008-5006
AWOFESO OLUBANKE OLAMIDE	3511 LANNISTER LN	HOUSTON	TX	77055-1196
AYLES STEPHANIE C	6615 HURST ST	HOUSTON	TX	77008-6135
AYODELE QUADRI OLAYINKA	17407 ASTRCHAN RD	RICHMOND	TX	77407-2703
AYYAT MARIA M & ASHRAF F	3122 HERITAGE CREEK OAKS	HOUSTON	TX	77008-6158
BACK KIJOON & EUNKYUNG LEE	3279 MAXROY ST	HOUSTON	TX	77008-6222
BAECKER ROQUE A	3302 TIMBERGROVE HEIGHTS	HOUSTON	TX	77008-6471
BAIKER THOMAS & AMY	3728 SOMERSET YORK LN	HOUSTON	TX	77055-1924
BAKER AUSTIN	6722 CINDY LN	HOUSTON	TX	77008-5113
BAKER LARA J & MICHAEL J	3118 HERITAGE CREEK TER	HOUSTON	TX	77008-6150
BALDEZ JOHN P	1254 SEAMIST DR	HOUSTON	TX	77008-6146
BALLARD BRIAN T	3523 URBAN WOODS TRL	HOUSTON	TX	77008-1399
BALOCK MARY ANN % MARY ANN BALOCK TRUST	825 BLACKSHIRE LN	HOUSTON	TX	77055-1929
BARCELO-VILLAGRAN RICARDO	919 VAULTED OAK ST	HOUSTON	TX	77008-1448
BARKER WILLIAM B	1410 FOXWOOD RD	HOUSTON	TX	77008-5117
BARLOW DARREN R & AIMEE L % BARLOW FAMILY LIVING	6711 CINDY LN	HOUSTON	TX	77008-5112
BARR EDWIN S & ERNESTINE	3534 URBAN WOODS TRL	HOUSTON	TX	77008-1394
BARRAGAN ALEJANDRO	3514 URBAN WOODS TRL	HOUSTON	TX	77008-1394
BARRETT ERNA LEE	1330 FOXWOOD RD	HOUSTON	TX	77008-5115
BARRY STEPHANIE SARAH	3408 W 12TH ST	HOUSTON	TX	77008-6124
BATES BENJAMIN & KATHERINE C	6715 GROVEWOOD LN	HOUSTON	TX	77008-5124
BAUGH AMY	1512 CALLAKING PL	HOUSTON	TX	77008-2877
BAUGHN LAYLA Z & ERIC	3106 HERITAGE CREEK TER	HOUSTON	TX	77008-6150
BAWEJA MEENAKSHI	7421 FRANKFORD RD APT 316	DALLAS	TX	75252-8151
BAY EL CAMINO REAL LTD	2410 POLK ST STE 200	HOUSTON	TX	77003
BAY EL CAMINO REAL LTD	2410 POLK ST STE 200	HOUSTON	TX	77003
BEACON BUILDERS LLC	4801 WOODWAY DR STE 158W	HOUSTON	TX	77056-1894
BEATY ASHLEY A	1303 FOXWOOD RD	HOUSTON	TX	77008-5114
BEATY REGINALD B & ANNE L	1306 JEANNINE DR	HOUSTON	TX	77008-5128
BEAUCHAMP BRONWYN WALKER & PAUL SHEPARD	1006 GREEN KENSINGTON DR	HOUSTON	TX	77008-1092
BEHANICK WHITNEY LEE	6546 LINDGANN LN	HOUSTON	TX	77008-5130
BELK JUSTIN MICHAEL	1318 VALLETA DR	HOUSTON	TX	77008-5136
BENES BRETT & KALLIE	1314 FOXWOOD RD	HOUSTON	TX	77008-5115
BENIRETTO FRANK W	6630 LINDYANN LN	HOUSTON	TX	77008-5131
BENITO MARCELO	5909 KANSAS ST	HOUSTON	TX	77007-1007









COMMIATO NICHOLAS A	4238 LAKE GROVE DR	SEABROOK	TX	77586-4113
COOK CHRISTOPHER E	1335 SEASPRAY CT	HOUSTON	TX	77008-5134
COOPER CECIL & OCTAVIA	944 DUNLEIGH MEADOWS LN	HOUSTON	TX	77055-1932
COOPER MICHAEL & SHERRY	2503 REPPART PL	HOUSTON	TX	77008-2880
CORBETT CHARLES G & KAREN	6531 CINDY LN	HOUSTON	TX	77008-5108
CORNELIUS ADAM	1335 ELLA PL	HOUSTON	TX	77008-6235
COSKUN ONUR	3016 CLEARVIEW CIR	HOUSTON	TX	77025-5916
COTTRELL CONNOR	806 DUNLEIGH MEADOWS LN	HOUSTON	TX	77055-1930
COX JEFFREY R	1717 YALE ST	HOUSTON	TX	77008-4031
COX JEFFREY R	3611 SOMERSET YORK LN	HOUSTON	TX	77055-1950
COX SAMUEL & CADDIE L	1311 JEANNINE DR	HOUSTON	TX	77008-5100
COY ADAM C	1114 HEMPSTEAD VILLA LN	HOUSTON	TX	77008-6048
CPT OKR OWNER LLC	5847 SAN FELIPE ST STE 3600	HOUSTON	TX	77057-3263
CRAIG CHRISTINE LIAU	1517 RONSON RD	HOUSTON	TX	77055-3219
CRAIG MICHAEL	6711 KURY LN	HOUSTON	TX	77008-5103
CRON JENNIFER LAUREN	605 ALGONA AVE	HOUSTON	TX	77008-3291
CROWE MICHAEL S	3508 HARVEST DANCE DR	HOUSTON	TX	77008-2929
CROWNE PROPERTY ACQUISITIONS LLC	2350 POINTE PKWY STE 250	CARMEL	IN	46032
CRUZ ESTHER J &	6723 GROVEWOOD LN	HOUSTON	TX	77008-5124
CURREN JOSEPH & MORGAN	1374 ELLA PL	HOUSTON	TX	77008-6234
CURRENT OWNER	1338 FOXWOOD RD	HOUSTON	TX	77008-5115
CURRENT OWNER	1303 JEANNINE DR	HOUSTON	TX	77008-5100
CURRENT OWNER	6621 HURST ST	HOUSTON	TX	77008-6135
CURRENT OWNER	6543 GROVEWOOD LN	HOUSTON	TX	77008-5120
CURRENT OWNER	6542 CINDY LN	HOUSTON	TX	77008-5109
CURRENT OWNER	3611 DORSET CLIFF LN	HOUSTON	TX	77055-1296
CURRENT OWNER	6738 CINDY LN	HOUSTON	TX	77008-5113
CURRENT OWNER	3213 MAXROY ST	HOUSTON	TX	77008-6222
CURRENT OWNER	3526 WINDMILL ELM ST	HOUSTON	TX	77008-1370
CURRENT OWNER	3714 SOMERSET YORK LN	HOUSTON	TX	77055-1924
CURRENT OWNER	3018 HERITAGE CREEK OAKS	HOUSTON	TX	77008-6156
CURRENT OWNER	6735 GROVEWOOD LN	HOUSTON	TX	77008-5124
CURRENT OWNER	753 SOMERSET COMMONS LN	HOUSTON	TX	77055
CURRENT OWNER	984 DUNLEIGH MEADOWS LN	HOUSTON	TX	77055-1932
CURRENT OWNER	6514 WYNNWOOD LN	HOUSTON	TX	77008-5138
CURRENT OWNER	6722 KURY LN	HOUSTON	TX	77008-5104
CURRENT OWNER	1238 SEAMIST DR	HOUSTON	TX	77008-6146
CURRENT OWNER	3402 W 12TH ST	HOUSTON	TX	77008-6124
CURRENT OWNER	1288 SEAMIST DR	HOUSTON	TX	77008-6146
CURRENT OWNER	106 COVE CREEK LN	HOUSTON	TX	77042-1020
CURRENT OWNER	3516 NAPAVINE LN	HOUSTON	TX	77008-4597
CURRENT OWNER	3716 SOMERSET YORK LN	HOUSTON	TX	77055-1924
CURRENT OWNER	811 ALGONA AVE	HOUSTON	TX	77008-3284
CURRENT OWNER	3506 URBAN WOODS TRL	HOUSTON	TX	77008-1394
CURRENT OWNER	6523 GROVEWOOD LN	HOUSTON	TX	77008-5120
CURRENT OWNER	815 KAMANO AVENUE	HOUSTON	TX	77008-3293
CURRENT OWNER	6703 GROVEWOOD LN	HOUSTON	TX	77008-5124
CURRENT OWNER	6719 GROVEWOOD LN	HOUSTON	TX	77008-5124
CURRENT OWNER	9709 PINE LAKE DR	HOUSTON	TX	77055-6103
CURRENT OWNER	6622 KURY LN	HOUSTON	TX	77008-5102
CURRENT OWNER	1035 VAULTED OAK ST	HOUSTON	TX	77008-1297
CURRENT OWNER	1409 BIONDO WAY	HOUSTON	TX	77008-2960
CURRENT OWNER	1030 YAUPON SQUARE LN	HOUSTON	TX	77008-1298
CURRENT OWNER	2509 TURNBULL DR	HOUSTON	TX	77008-2884
CURRENT OWNER	3403 KENSINGTON YELLOW PLACE	HOUSTON	TX	77008-1486
CURRENT OWNER	2511 SWANG PL	HOUSTON	TX	77008-3042
CURRENT OWNER	2505 SWANG PL	HOUSTON	TX	77008-3042
CURRENT OWNER	6747 CINDY LN	HOUSTON	TX	77008-5112
CURRENT OWNER	6739 CINDY LN	HOUSTON	TX	77008-5112
CURRENT OWNER	873 DUNLEIGH MEADOWS LN	HOUSTON	TX	77055-1931
CURRENT OWNER	6535 CINDY LN	HOUSTON	TX	77008-5108
CURRENT OWNER	1339 FOXWOOD RD	HOUSTON	TX	77008-5114

CURRENT OWNER	6603 CINDY LN	HOUSTON	TX	77008-5110
CURRENT OWNER	6512 AZALEA PARK	HOUSTON	TX	77008-1290
CURRENT OWNER	839 DUNLEIGH MEADOWS LN	HOUSTON	TX	77055-1931
CURRENT OWNER	1367 ELLA PL	HOUSTON	TX	77008-6235
CURRENT OWNER	1741 PALMETTO LN	KINGWOOD	TX	77339-3441
CURRENT OWNER	1371 ELLA PL	HOUSTON	TX	77008-6235
CURRENT OWNER	6706 KURY LN	HOUSTON	TX	77008-5104
CURRENT OWNER	2202 DROXFORD DR	HOUSTON	TX	77008-3011
CURRENT OWNER	1415 LOUISIANA ST STE 3000	HOUSTON	TX	77002-7351
CURRENT OWNER	1322 SEASPRAY CT	HOUSTON	TX	77008-5134
CURRENT OWNER	6527 LINDYANN LN	HOUSTON	TX	77008-5129
CURRENT OWNER	6523 GROVEWOOD LN	HOUSTON	TX	77008-5120
CURRENT OWNER	1311 ELLA PL	HOUSTON	TX	77008-6235
CURRENT OWNER	6508 AZALEA PARK	HOUSTON	TX	77008-1290
CURRENT OWNER	1256 SEAMIST DR	HOUSTON	TX	77008-6146
CURRENT OWNER	3312 TIMBERGROVE OAKS ST	HOUSTON	TX	77008-6476
CURRENT OWNER	3522 WINDMILL ELM ST	HOUSTON	TX	77008-1370
CURRENT OWNER	1415 LOUISIANA ST STE 3000	HOUSTON	TX	77002-7351
CURRENT OWNER	3619 SOMERSET YORK LN	HOUSTON	TX	77055-1950
CURRENT OWNER	3507 RIDGEWAY VALLEY LN	HOUSTON	TX	77055-1291
CURRENT OWNER % GREEN LEAF TRUST	847 BLACKSHIRE LN	HOUSTON	TX	77055-1929
CURTIS MATTHEW GREGORY & ANNE ELIZABETH	2603 REPPART PLACE	HOUSTON	TX	77008-2882
CURTIS STEEL CORPORATION	6504 HURST ST	HOUSTON	TX	77008-6217
D PELTZMAN PROPERTIES LLC	2507 REVERE DR	PASADENA	TX	77502-4321
DAIGLE JONATHON B	3231 MAXROY ST	HOUSTON	TX	77008-6222
DAILY RICHARD T	16221 LEWIS	HOUSTON	TX	77040-2827
DALE MARC ANDREW	1025 GREEN KENSINGTON DR	HOUSTON	TX	77008-1090
DANG JAMES	6617 HURST ST	HOUSTON	TX	77008-6135
DANHEIM KATHERINE M	1334 FOXWOOD RD	HOUSTON	TX	77008-5115
DANIELS RACHEL B & ANDREW JACKSON	2502 ZEMMER LN	HOUSTON	TX	77008-2887
DANIELSON PHILIP M & MARY S	3603 LANNISTER LN	HOUSTON	TX	77055-1198
DARLENE FAYE MERCER % DARLENE FAYE MERCER TRUST	1290 SEAMIST DR	HOUSTON	TX	77008-6146
DARLING HOMES OF TEXAS LLC	10525 RICHMOND STE 150	HOUSTON	TX	77042
DARLING HOMES OF TEXAS LLC	2929 BRIARPARK DR STE 400	HOUSTON	TX	77042-3745
DARLING HOMES OF TEXAS LLC	2929 BRIARPARK DR STE 400	HOUSTON	TX	77042-3745
DARLING HOMES OF TEXAS LLC	2929 BRIARPARK DR STE 400	HOUSTON	TX	77042-3745
DARLING HOMES OF TEXAS LLC	2929 BRIARPARK DR STE 400	HOUSTON	TX	77042-3745
DARLING HOMES OF TEXAS LLC	10525 RICHMOND STE 150	HOUSTON	TX	77042
DASHER RONALD B	1315 SEASPRAY CT	HOUSTON	TX	77008-5134
DAVID MICHAEL	3414 TIMBERGROVE OAKS ST	HOUSTON	TX	77008-6479
DAVIS JOSEPH L & CYNTHIA A % DAVIS FAMILY LIVING TRU	919 BLACKSHIRE LN	HOUSTON	TX	77055-1935
DAVIS MICHAEL & KATHERINE C	3504 NAPAVINE LN	HOUSTON	TX	77008-4597
DAVIS TIMOTHY A & TIFFANY T	3305 TIMBERGROVE HEIGHTS ST	HOUSTON	TX	77008-6472
DAVWA PROPERTIES INC	3650 W 11TH ST	HOUSTON	TX	77008-6004
DAY STEPHANIE	3505 BRIDGEWATER OAKS LN	HOUSTON	TX	77055-1966
DE LA CRUZ ADRIANA	6515 GROVEWOOD LN	HOUSTON	TX	77008-5120
DE LA GARZA CASSANDRA	1031 VAULTED OAK ST	HOUSTON	TX	77008-1297
DECKER L STANLEY	6614 KURY LN	HOUSTON	TX	77008-5102
DEDEAR SHANNON GAIL	6543 LINDYANN LN	HOUSTON	TX	77008-5129
DEGUTHRIE JONATHAN	863 DUNLEIGH MEADOWS LN	HOUSTON	TX	77055-1931
DEISS HEATHER H & SCOTT B	2503 SWANG PL	HOUSTON	TX	77008-3042
DELANY CAITLIN	1502 CALLAKING PL	HOUSTON	TX	77008-2877
DELARIVA CRISTIAN V & BRIDGET A	6516 AZALEA PARK	HOUSTON	TX	77008-1290
DELARIVA MIGUEL & PATRICIA E	6519 AZALEA PARK	HOUSTON	TX	77008-1292
DELAROSA ELIZABETH	1512 BIONDO WAY	HOUSTON	TX	77008-1596
DELGADILLO FELIPE & DAMARIS	1158 HEMPSTEAD VILLA LN	HOUSTON	TX	77008-6048
DELGADO CELESTE AIDA GARZA	3606 HEMPSTEAD VILLA DR	HOUSTON	TX	77008-6172
DELISLE JACOB	3310 TIMBERGROVE OAKS ST	HOUSTON	TX	77008-6476
DELOUCHE CHRISTIAN	1327 GUESE RD	HOUSTON	TX	77008-5126
DEMARZI PARDO ALEJANDRO	3612 BRIDGEWATER OAKS LN	HOUSTON	TX	77055-1964
DEMPSEY NADA & CHRISTOPHER	807 LEAVENWORTH	HOUSTON	TX	77008-4492
DENSON ALISON & TAYLOR P	3312 TIMBERGROVE HEIGHT ST	HOUSTON	TX	77008-6471



DEVELOPMENT HOUSTON IN TOWN LP	609 MAIN ST STE 2400	HOUSTON	TX	77002
DEVELOPMENT HOUSTON IN TOWN LP	609 MAIN ST STE 2400	HOUSTON	TX	77002
DEVELOPMENT HOUSTON IN TOWN LP	609 MAIN ST STE 2400	HOUSTON	TX	77002
DEVELOPMENT HOUSTON IN TOWN LP	609 MAIN ST STE 2400	HOUSTON	TX	77002
DEVELOPMENT HOUSTON IN TOWN LP	609 MAIN ST STE 2400	HOUSTON	TX	77002
DEVELOPMENT HOUSTON IN TOWN LP	609 MAIN ST STE 4400	HOUSTON	TX	77002-3169
DEVELOPMENT HOUSTON IN TOWN LP	609 MAIN ST STE 2400	HOUSTON	TX	77002
DEVELOPMENT HOUSTON IN TOWN LP	609 MAIN ST STE 2400	HOUSTON	TX	77002
DEVELOPMENT HOUSTON IN TOWN LP	609 MAIN ST STE 2400	HOUSTON	TX	77002
DEVELOPMENT HOUSTON IN TOWN LP	811 MAIN ST STE 4100	HOUSTON	TX	77002
DEVELOPMENT HOUSTON IN TOWN LP	811 MAIN ST STE 4100	HOUSTON	TX	77002
DEVELOPMENT HOUSTON IN TOWN LP	811 MAIN ST STE 4100	HOUSTON	TX	77002
DEVELOPMENT HOUSTON IN TOWN LP	609 MAIN ST STE 2400	HOUSTON	TX	77002
DEVELOPMENT HOUSTON IN TOWN LP	609 MAIN ST STE 2400	HOUSTON	TX	77002
DEVELOPMENT HOUSTON IN TOWN LP	609 MAIN ST STE 2400	HOUSTON	TX	77002
DEVELOPMENT HOUSTON IN TOWN LP	609 MAIN ST STE 2400	HOUSTON	TX	77002
DEVELOPMENT HOUSTON IN TOWN LP	609 MAIN ST STE 2400	HOUSTON	TX	77002
DEVELOPMENT HOUSTON IN TOWN LP	609 MAIN ST STE 2400	HOUSTON	TX	77002
DEVELOPMENT HOUSTON IN TOWN LP	609 MAIN ST STE 2400	HOUSTON	TX	77002
DEVELOPMENT HOUSTON IN TOWN LP	609 MAIN ST STE 2400	HOUSTON	TX	77002
DEVELOPMENT HOUSTON IN TOWN LP	609 MAIN ST STE 2400	HOUSTON	TX	77002
DEVELOPMENT HOUSTON IN TOWN LP	609 MAIN ST STE 2400	HOUSTON	TX	77002
DEVELOPMENT HOUSTON IN TOWN LP	609 MAIN ST STE 2400	HOUSTON	TX	77002
DEVELOPMENT HOUSTON IN TOWN LP	609 MAIN ST STE 2400	HOUSTON	TX	77002
DEVELOPMENT HOUSTON IN TOWN LP	609 MAIN ST STE 2400	HOUSTON	TX	77002
DEVELOPMENT HOUSTON IN TOWN LP	609 MAIN ST STE 2400	HOUSTON	TX	77002
DEVELOPMENT HOUSTON IN TOWN LP	609 MAIN ST STE 2400	HOUSTON	TX	77002
DEVELOPMENT HOUSTON IN TOWN LP	609 MAIN ST STE 2400	HOUSTON	TX	77002
DEVELOPMENT HOUSTON IN TOWN LP	609 MAIN ST STE 2400	HOUSTON	TX	77002
DEVELOPMENT HOUSTON IN TOWN LP	609 MAIN ST STE 2400	HOUSTON	TX	77002
DEVELOPMENT HOUSTON IN TOWN LP	609 MAIN ST STE 2400	HOUSTON	TX	77002
DEVELOPMENT HOUSTON IN TOWN LP	609 MAIN ST STE 2400	HOUSTON	TX	77002
DEVELOPMENT HOUSTON IN TOWN LP	609 MAIN ST STE 2400	HOUSTON	TX	77002
DEVELOPMENT HOUSTON IN TOWN LP	609 MAIN ST STE 2400	HOUSTON	TX	77002
DEVELOPMENT HOUSTON IN TOWN LP	811 MAIN ST STE 4100	HOUSTON	TX	77002
DEVELOPMENT HOUSTON IN TOWN LP	609 MAIN ST STE 2400	HOUSTON	TX	77002
DEWALCH HOLDINGS LLC	1441 SEAMIST DR	HOUSTON	TX	77008-5019
DFH COVENTRY LLC	7676 WOODWAY STE 104	HOUSTON	TX	77063-1521
DFH COVENTRY LLC	7676 WOODWAY STE 104	HOUSTON	TX	77063-1521
DFH COVENTRY LLC	7676 WOODWAY STE 104	HOUSTON	TX	77063-1521
DFH COVENTRY LLC	7676 WOODWAY STE 104	HOUSTON	TX	77063-1521
DFH COVENTRY LLC	7676 WOODWAY STE 104	HOUSTON	TX	77063-1521
DFH COVENTRY LLC	7676 WOODWAY STE 104	HOUSTON	TX	77063-1521
DFH COVENTRY LLC	7676 WOODWAY STE 104	HOUSTON	TX	77063-1521
DFH COVENTRY LLC	7676 WOODWAY STE 104	HOUSTON	TX	77063-1521
DFH COVENTRY LLC	14701 PHILIPS HWY STE 300	JACKSONVILLE	FL	32256-3742
DFH COVENTRY LLC	14701 PHILIPS HWY STE 300	JACKSONVILLE	FL	32256-3742
DFH COVENTRY LLC	14701 PHILIPS HWY STE 300	JACKSONVILLE	FL	32256-3742
DFH COVENTRY LLC	7676 WOODWAY STE 104	HOUSTON	TX	77063
DFH COVENTRY LLC	7676 WOODWAY STE 104	HOUSTON	TX	77063-1521
DFH COVENTRY LLC	7676 WOODWAY STE 104	HOUSTON	TX	77063
DFH COVENTRY LLC	7676 WOODWAY STE 104	HOUSTON	TX	77063-1521
DH 2004 INTERESTS LP	8101 HEMPSTEAD RD	HOUSTON	TX	77008-6127
DHRUV TUSHAR & MARGI	1026 YAUPON SQUARE LN	HOUSTON	TX	77008-1298
DIB MARK PIERRE	2502 SWANG PLACE	HOUSTON	TX	77008-3038
DICKINSON REESE NIXON	813 KAMANO AVE	HOUSTON	TX	77008-3293
DICKSON REAL ESTATE LLC	6900 OVERMYER DR	HOUSTON	TX	77008-5016
DIE JAMES & LEAH	609 W 18TH ST	HOUSTON	TX	77008-3609
DILLARD KIMBERLY A & WILLIAM PN JR	3616 EATON ESTATE LANE	HOUSTON	TX	77055
DIPIETRO MICHAEL S & BRITTANY A	1122 HEMPSTEAD VILLA	HOUSTON	TX	77008-6048
DIRMEYER JAMES STEVEN	818 KAMANO AVE	HOUSTON	TX	77008-3292
DITTMAR RAY E	2331 DROXFORD DR	HOUSTON	TX	77008-3012
DOAN VI PHUONG	3412 TIMBERGROVE HEIGHTS ST	HOUSTON	TX	77008-6473
DOBBS AUSTIN & JESSICA	1520 BIONDO WAY	HOUSTON	TX	77008-1596





FENWAY DEVELOPMENT INC	2410 POLK ST STE 200	HOUSTON	TX	77003
FERGUSON MARK A & MARCIA B	3602 EATON ESTATES LN	HOUSTON	TX	77055-1967
FERNANDES MARC	3308 TIMBERGROVE OAKS ST	HOUSTON	TX	77008-6476
FERNANDES SAMANTHA JESSICA	3295 MAXROY ST	HOUSTON	TX	77008-6222
FIELDING GRANT THOMAS	1126 HEMPSTEAD VILLA LN	HOUSTON	TX	77008-6048
FIKES MONTE L	6766 CINDY LN	HOUSTON	TX	77008-5113
FINKEN CHRISTY LYNNE	1250 SEAMIST DR	HOUSTON	TX	77008-6146
FIRST INDUSTRIAL LP	1225 NORTH LOOP W STE 700	HOUSTON	TX	77008-1775
FIRST INDUSTRIAL LP	8800 JAMEEL RD STE 150	HOUSTON	TX	77040-6031
FIRST INDUSTRIAL LP	1225 NORTH LOOP W STE 700	HOUSTON	TX	77008-1775
FITZPATRICK HOLLI M	3239 MAXROY ST	HOUSTON	TX	77008-6222
FLORES JOEL	818 DUNLEIGH MEADOWS LN	HOUSTON	TX	77055-1930
FLORES MARK A & MELISSA	15 SANCTUARY TRL	MISSOURI CITY	TX	77459-4695
FLOWERVE RED CORP ATTN: TAX DEPARTMENT	5215 N O CONNOR BLVD STE 700	IRVING	TX	75039-3737
FLOYD WILLIAM H & DONNA C	825 DUNLEIGH MEADOWS LN	HOUSTON	TX	77055-1931
FLY DAVID B JR & MANUELA C	1292 SEAMIST DR	HOUSTON	TX	77008-6146
FODERETTI MICHAEL A JR & LAUREN M	1260 SEAMIST DR	HOUSTON	TX	77008-6146
FOJTIK JUSTIN	1319 SEASPRAY CT	HOUSTON	TX	77008-5134
FOLMAR BRETT	3229 MAXROY ST	HOUSTON	TX	77008-6222
FORE DEBORAH L	3011 HERITAGE CREEK OAKS	HOUSTON	TX	77008-6157
FORREST WILLIAM K	3257 MAXROY ST	HOUSTON	TX	77008-6222
FOSTER BROOKE	6614 TOLEDO ST	HOUSTON	TX	77008-6148
FOTEH KRISTIN	3261 MAXROY ST	HOUSTON	TX	77008-6222
FOURNET THOMAS	3299 MAXROY ST	HOUSTON	TX	77008-6222
FOWLER FAMILY LIVING TRUST	826 DUNLEIGH MEADOWS LN	HOUSTON	TX	77055-1930
FOX BETTY C	6531 GROVEWOOD LN	HOUSTON	TX	77008-5120
FR TIMBERGROVE VILLAGE LLC	11 DUPONT CIR NW 9TH FLR	WASHINGTON	DC	20036-1207
FR TIMBERGROVE VILLAGE LLC	11 DUPONT CIR NW 9TH FLR	WASHINGTON	DC	20036-1207
FRAGA DIEGO RICARDO & ALEJANDRINA	814 DUNLEIGH MEADOWS LN	HOUSTON	TX	77055-1930
FRANKLIN ANDREW	28057 WOODLAND BEND WAY	SPRING	TX	77386-4835
FRANKS RANDALL T & KAYLEE A	3603 LONGFORD MANOR LN	HOUSTON	TX	77055
FREEZE JAMES M & GRACE M	1302 SEASPRAY CT	HOUSTON	TX	77008-5134
FROELICH JOHN	2514 DROXFORD DR	HOUSTON	TX	77008-3017
FROELICH PHILLIP S & AMBER M	6738 LINDYANN LN	HOUSTON	TX	77008-5133
FRYE SAMUEL H	1307 SEASPRAY CT	HOUSTON	TX	77008-5134
FULTON ADAM	3291 MAXROY ST	HOUSTON	TX	77008-6222
FURL JAMES W & DEVON A	6538 CINDY LN	HOUSTON	TX	77008-5109
FUSA PROPERTY HOLDINGS LLC	14527 SMITH RD	HUMBLE	TX	77396-2748
FUSA PROPERTY HOLDINGS LLC	14527 SMITH RD	HUMBLE	TX	77396-2748
FUSA PROPERTY HOLDINGS LLC	14527 SMITH RD	HUMBLE	TX	77396-2748
GALE KEVIN P	1513 BIONDO WAY	HOUSTON	TX	77008-1597
GALE MICHAEL L & SHERYL I	705 SOMERSET COMMONS LN	HOUSTON	TX	77055
GALINDO MICHELLE M	6543 CINDY LN	HOUSTON	TX	77008-5108
GALLAGHER KEITH W	8411 HEMPSTEAD RD UNIT D	HOUSTON	TX	77008-6126
GALLE CHRISTOPHER E & BRENN A E	6742 LINDYANN LN	HOUSTON	TX	77008-5133
GALVAN MONICA ALEXANDRIA	607 ALGONA AVE	HOUSTON	TX	77008-3291
GAMBLE CADIE	1110 PEARLWOOD DR	HOUSTON	TX	77008-2927
GARCIA ALFREDO R JR	2230 TANNEHILL DR	HOUSTON	TX	77008-3047
GARCIA HENRY	1258 SEAMIST DR	HOUSTON	TX	77008-6146
GARCIA JORGE ALEJANDRO	1029 GARDENDALE DR	HOUSTON	TX	77018-7517
GARCIA KENNETH R	3231 MAXROY ST UNIT A	HOUSTON	TX	77008-6222
GARCIA RUBEN & NELDA Z	5418 HULEN DR	CORPUS CHRISTI	TX	78413-2245
GARCIA VICTORIA R	3409 TIMBERGROVE OAKS ST	HOUSTON	TX	77008-6478
GARRIDO SAMUEL F	1717 YALE ST	HOUSTON	TX	77008-4031
GARRISON RUSSELL & SUSAN	3713 SOMERSET GREEN DR	HOUSTON	TX	77055-7901
GARZA JULIO M & YOLANDA I	3550 URBAN WOODS TRL	HOUSTON	TX	77008-1394
GARZA LUIS A & MARIAN C JAMAIL	2506 TURNBULL DR	HOUSTON	TX	77008-2883
GATES JACQUELINE & ROBERT	3123 HERITAGE CREEK TER	HOUSTON	TX	77008-6155
GAUTAM ISHU & YAMINI	881 DUNLEIGH MEADOWS LN	HOUSTON	TX	77055
GAW WALTON	2402 TANNEHILL DR	HOUSTON	TX	77008-3051
GAWICK SARA JANE	1347 ELLA LEE PLACE	HOUSTON	TX	77008
GEE DAVID & SHEVON M	3316 TIMBERGROVE HEIGHTS ST	HOUSTON	TX	77008-6471
GEE JASON A & SAMANTHA A	3019 HERITAGE CREEK TER	HOUSTON	TX	77008-6149
GEON CHRISTOPHER	3255 MAXROY ST	HOUSTON	TX	77008-6222
GEPPERT HOLLAND PROPERTIES LLC	0 ELLA PLACE	HOUSTON	TX	77008

GERE WESLEY	1115 CLOVIS RD	HOUSTON	TX	77008-6230
GERNGROSS JAMI	1315 ELLA PL	HOUSTON	TX	77008-6235
GIANNAKOPOULOS STAVROS D & SANDRA A	6738 KURY LN	HOUSTON	TX	77008-5104
GIBBONS WILLIAM J	58 HERITAGE HILL CIR	SPRING	TX	77381-1402
GILBERT THOMAS J	813 BLACKSHIRE LN	HOUSTON	TX	77055-1929
GINDER AMY L & JOHN C	3518 WINDMILL ELM ST	HOUSTON	TX	77008-1370
GINDI MARIEM G	613 ALGONA AVE	HOUSTON	TX	77008-3291
GINTY MADELEINE	820 KAMANO AVE	HOUSTON	TX	77008-3292
GLANDER RYAN	1010 YAUPON SQUARE LN	HOUSTON	TX	77008-1298
GLASS NATALIE E	832 DUNLEIGH MEADOWS LN	HOUSTON	TX	77055-1930
GLASSPOOL DEBORAH E	3720 SOMERSET YORK LN	HOUSTON	TX	77055
GLAUSER HARRY J III	3101 RICHMOND AVE STE 100	HOUSTON	TX	77098-3013
GLENN WILLIAM C & YOSHINA	8411 HEMPSTEAD RD UNIT E	HOUSTON	TX	77008-6126
GLOVER JASON	1210 HERITAGE CREEK PARK	HOUSTON	TX	77008-6160
GODBOLD JEFF & KRISTY	3123 HERITAGE CREEK OAKS	HOUSTON	TX	77008-6159
GODINEZ SOLEDAD	1322 VALLETA DR	HOUSTON	TX	77008-5136
GODOY AARON M	8409 HEMPSTEAD UNIT D	HOUSTON	TX	77008-6174
GOEDKE KATHRYN S	3415 TIMBERGROVE OAKS ST	HOUSTON	TX	77008-6478
GOETZ JENA N	3267 MAXROY ST	HOUSTON	TX	77008-6222
GOLD MARY ANN BURTON	1119 CLOVIS RD	HOUSTON	TX	77008-6230
GOLDSTEIN CHARLES & CAROLE	3508 LANNISTER LN	HOUSTON	TX	77055-1195
GOMEZ MARCO A	3417 TIMBERGROVE HEIGHTS ST	HOUSTON	TX	77008-6474
GONZALES ELIAS & DRAGON SHARON	6707 KURY LN	HOUSTON	TX	77008-5103
GONZALES JUAN	3506 LANNISTER LN	HOUSTON	TX	77055-1195
GONZALES MARSHALL A	6511 CINDY LN	HOUSTON	TX	77008-5108
GONZALES ROBERT L	2318 DROXFORD DR	HOUSTON	TX	77008-3013
GONZALEZ CARLOS % CARLOS GONZALEZ 2011 TRUST	3003 W ALABAMA ST	HOUSTON	TX	77098-2001
GONZALEZ CHANDRA	3614 SOMERSET YORK LN	HOUSTON	TX	77055-1949
GONZALEZ DANIEL G	1 NE 2ND ST APT 504	OKLAHOMA CITY	OK	73104-2241
GONZALEZ ROBERT RAY & RODICA	3502 URBAN WOODS TRL	HOUSTON	TX	77008-1394
GONZALEZ SERGIO ANDRES CARDONA	2512 WALKER DAWN LN	HOUSTON	TX	77008-2984
GOOD ALLYSE S	3307 TIMBERGROVE HEIGHTS ST	HOUSTON	TX	77008-6472
GOODWIN CHERI	3217 MAXROY ST	HOUSTON	TX	77008-6222
GOOSEN REBECCA ANN	1294 SEAMIST DR	HOUSTON	TX	77008-6146
GORDON REBECCA	1004 GREEN KENSINGTON DR	HOUSTON	TX	77008-1092
GORODETSKY ALEXANDER & DIANA J	928 DUNLEIGH MEADOWS LN	HOUSTON	TX	77055-1932
GORTON JANIS	1255 CLOVIS RD	HOUSTON	TX	77008-6232
GOSNELL THOMAS & GRACE E	1516 CALLAKING PL	HOUSTON	TX	77008-2877
GRAHAM HILLARY MARIE & NATHAN VAN	3613 EATON ESTATES LN	HOUSTON	TX	77055-1968
GRAHAM PACKAGING HOLDINGS ATTN: TAX DEPARTMENT	700 INDIANS SPRING DR	LANCASTER	PA	17601
GRALL RICHARD T	1302 VALLETA DR	HOUSTON	TX	77008-5136
GRANTOR BY PLAYERS I LTD	5433 WESTHEIMER RD STE 870	HOUSTON	TX	77056-5330
GRASHAM DAN & JENNA	2513 EASON LN	HOUSTON	TX	77008-2964
GRAY SARA J & GARY	953 DUNLEIGH MEADOWS	HOUSTON	TX	77055-1933
GREEN DANIEL	2507 JUDIWAY ST	HOUSTON	TX	77018-5842
GREEN DOROTHY V & JASON L	933 BLACKSHIRE LN	HOUSTON	TX	77055-1935
GREENE MEGAN	911 BLACKSHIRE LN	HOUSTON	TX	77055-1935
GREER CAPITAL CORPORATION	9000 HEMPSTEAD RD STE 200	HOUSTON	TX	77008-6039
GRIFFITHCALLS LARISSA ANNE	3118 HERITAGE CREEK OAKS	HOUSTON	TX	77008-6158
GRIMM MICHAEL	1150 HEMPSTEAD VILLA LN	HOUSTON	TX	77008-6048
GROSCHE PATTY	6603 KURY LN	HOUSTON	TX	77008-5101
GRUBB TAMI A	723 SOMERSET COMMONS LN	HOUSTON	TX	77055-1927
GUAJARDO BENJIE	1282 SEAMIST DR	HOUSTON	TX	77008-6146
GUERRERO ALINA	3502 DORSET CLIFF LN	HOUSTON	TX	77055-1962
GUERRERO LEONARDO A & LIA C % GUERRERO FAMILY LIV	935 BLACKSHIRE LN	HOUSTON	TX	77055-1935
GUERRERO RALPH	1002 YAUPON SQUARE LN	HOUSTON	TX	77008-1298
GUERRERO RALPH & KATRINA	1002 YAUPON SQUARE LN	HOUSTON	TX	77008-1298
GUEVARA TERRI LYNN	3504 HARVEST DANCE DR	HOUSTON	TX	77008-2929
GUION ALEXANDRE N	3319 TIMBERGROVE OAKS ST	HOUSTON	TX	77008-6477
GUNDALA RAKESH KUMAR	1146 HEMPSTEAD VILLA LN	HOUSTON	TX	77008-6048
GURPINAR EVREN & AYSU G	829 DUNLEIGH MEADOWS LN	HOUSTON	TX	77055
GUTHA RAJA R	4423 DIXIE HILL RD APT 207	FAIRFAX	VA	22030-9096
GUYNN RICHARD & LINDA	6550 KURY LN	HOUSTON	TX	77008-5107
GUZMAN HELLIETH	3508 NAPAVINE LN	HOUSTON	TX	77008-4597
GUZMAN RAUL T	1235 CLOVIS RD	HOUSTON	TX	77008-6232





INTOWNHOMES LTD	2410 POLK ST STE 200	HOUSTON	TX	77003
INTOWNHOMES LTD	2410 POLK ST STE 200	HOUSTON	TX	77003
INTOWNHOMES LTD	1520 OLIVER ST STE 270	HOUSTON	TX	77007-6035
INTOWNHOMES LTD	2410 POLK ST STE 200	HOUSTON	TX	77003
INTOWNHOMES LTD	2410 POLK ST STE 200	HOUSTON	TX	77003
INTOWNHOMES LTD	2410 POLK ST STE 200	HOUSTON	TX	77003
INTOWNHOMES LTD	2410 POLK ST STE 200	HOUSTON	TX	77003-4321
INTOWNHOMES LTD	2410 POLK ST STE 200	HOUSTON	TX	77003
INTOWNHOMES LTD	2410 POLK ST STE 200	HOUSTON	TX	77003
INTOWNHOMES LTD	2410 POLK ST STE 200	HOUSTON	TX	77003
INTOWNHOMES LTD	2410 POLK ST STE 200	HOUSTON	TX	77003
INTOWNHOMES LTD	2410 POLK ST STE 200	HOUSTON	TX	77003
INTOWNHOMES LTD	2410 POLK ST STE 200	HOUSTON	TX	77003
INTOWNHOMES LTD	2410 POLK ST STE 200	HOUSTON	TX	77003
ITTMANN MICHAEL	3502 NAPAVINE LN	HOUSTON	TX	77008-4597
IZQUIERDO ENRIQUE G	1174 HEMPSTEAD VILLA LN	HOUSTON	TX	77008-6048
JACKSON JENNIFER L	3520 NAPAVINE LN	HOUSTON	TX	77008-4597
JACKSON JOSEPH S	2402 DROXFORD DR	HOUSTON	TX	77008-3015
JACKSON MARY LOU	6739 GROVEWOOD LN	HOUSTON	TX	77008-5124
JAGNANAN JANELLE MARIE	709 ALGONA AVE	HOUSTON	TX	77008-3289
JAHA VALON	3263 MAXROY ST	HOUSTON	TX	77008-6222
JAMES B HUMPHREY JR 1998 TRUST	6877 WYNNWOOD LN # 1	HOUSTON	TX	77008-5023
JAMES CHRISTOPHER	3318 TIMBERGROVE OAKS ST	HOUSTON	TX	77008-6476
JAMES MARK & ANDREA	915 VAULTED OAK ST	HOUSTON	TX	77008-1448
JAN JOANNA ANN	3313 TIMBERGROVE OAKS ST	HOUSTON	TX	77008-6477
JANACEK KENNETH E & MARY J	6730 LINDYANN LN	HOUSTON	TX	77008-5133
JASEK JOSEPH H & EMILY L	3306 TIMBERGROVE OAKS ST	HOUSTON	TX	77008-6476
JAWAID FARAZ	821 ALGONA AVE	HOUSTON	TX	77008-3284
JCB 8990 INTERESTS LLC	8990 HEMPSTEAD RD STE 200	HOUSTON	TX	77008-6035
JENSEN AUSTIN R & STACY E	3414 TIMBERGROVE HEIGHTS ST	HOUSTON	TX	77008-6473
JIA HONGWU	3508 BRIDGEWATER OAKS LN	HOUSTON	TX	77055-1963
JOHNSON ANDREW M	1218 TIMBERGROVE PARK ST	HOUSTON	TX	77008-1864
JOHNSON ANITRA L	3314 TIMBERGROVE HEIGHTS ST	HOUSTON	TX	77008-6471
JOHNSON BRETT WILLIAM	3620 LANNISTER LN	HOUSTON	TX	77055-1197
JOHNSON CHRISTOPHER F	737 SOMERSET COMMONS LN	HOUSTON	TX	77055-1927
JOHNSON JOHN C II	3502 LANNISTER LN	HOUSTON	TX	77055-1195
JOHNSON LOGAN	8409 HEMPSTEAD RD UNIT G	HOUSTON	TX	77008-6174
JOHNSON MIA LAUREN & KANEM	3416 TIMBERGROVE HEIGHTS ST	HOUSTON	TX	77008-6473
JOLLIFFE LILLIAN	6539 CINDY LN	HOUSTON	TX	77008-5108
JONES ROGER LEPPA & DANIELLA	1003 VAULTED OAK ST	HOUSTON	TX	77008-1297
JORDAN CONNER J	19203 FOXTREE LN	HOUSTON	TX	77094-3455
KAHN JOSHUA J ET AL	1980 POST OAK BLVD STE 1380	HOUSTON	TX	77056
KAI WANG & XIXI WU REVOCABLE TRUST	143 WRIGHT CIR	EDMOND	OK	73013-1301
KAISER DONALD V % LIVING TRUST	1327 SEASPRAY CT	HOUSTON	TX	77008-5134
KAITSON EMMANUEL C & ANGELA K	5121 JESSAMINE ST	BELLAIRE	TX	77401-4424
KALU NENE	3319 TIMBERGROVE HEIGHTS ST	HOUSTON	TX	77008-6472
KAMP NANCY	1284 SEAMIST DR	HOUSTON	TX	77008-6146
KANAKIS GUS A	1227 CLOVIS RD	HOUSTON	TX	77008-6232
KANAKIS GUS A & ELIZABETH	1227 CLOVIS RD	HOUSTON	TX	77008-6232
KARAM JORGE M	3409 TIMBERGROVE HEIGHTS ST	HOUSTON	TX	77008-6474
KARANIKAS KEVIN & CAITLIN	2603 TURNBULL DR	HOUSTON	TX	77008-2886
KASPER GARY	6610 LINDYANN LN	HOUSTON	TX	77008-5131
KASSAR GHAYDAA SAMIR	3014 HERITAGE CREEK OAKS	HOUSTON	TX	77008-6156
KAST WILLIAM R & REBECCA A	1940 W ARAPAHOE RD	LITTLETON	CO	80120-3010
KASTER ELIZABETH J	847 DUNLEIGH MEADOWS LN	HOUSTON	TX	77055-1931
KEEN CHRISTOPHER	3615 HEMPSTEAD VILLA DR	HOUSTON	TX	77008-6173
KELLEY WILLIAM KEATON & HEATHER ALYSSA	3432 W 12TH ST	HOUSTON	TX	77008-6124
KELLY JOSEPH M & DEANNE GIBSON	3514 NAPAVINE LN	HOUSTON	TX	77008-4597
KELSO AMY F	1240 SEAMIST DR	HOUSTON	TX	77008-6146
KENNEDY DANIEL D & CAROL LAFAY D	945 MCKINNEY ST UNIT 11149	HOUSTON	TX	77002-6308
KENSINGTON GREEN TOWNHOME	12818 WILLOW CENTRE ST STE B	HOUSTON	TX	77066-3039
KENSINGTON GREEN TOWNHOME ASSN INC	12818 WILLOW CENTRE STE B	HOUSTON	TX	77066-3039
KENSINGTON GREEN TOWNHOME ASSOCIATION	12818 WILLOW CENTRE ST STE B	HOUSTON	TX	77066-3039
KERSBERGEN LEON	3718 SOMERSET YORK LN	HOUSTON	TX	77055

KHOWAJA AKBAR A	3607 HEMPSTEAD VILLA DR	HOUSTON	TX	77008-6173
KILTON DOUGLAS & LISA	865 DUNLEIGH MEADOWS LN	HOUSTON	TX	77055-1931
KIMPEL CHRISTIAN & AMANDA LARGENT	3608 EATON ESTATES LN	HOUSTON	TX	77055-1967
KINCANNON ROBERT & DORA	12026 CARILLON FOREST DR	HUMBLE	TX	77346-4987
KING JASON B & JENNIFER R	813 DUNLEIGH MEADOWS LN	HOUSTON	TX	77055-1931
KING WALTER D & VIOLA D	1234 SEAMIST DR	HOUSTON	TX	77008-6146
KITCHEN KEITH R	2518 DROXFORD DR	HOUSTON	TX	77008-3017
KLAIBER WALTER J	3131 HERITAGE CREEK OAKS	HOUSTON	TX	77008-6159
KLAPESKY SUSAN L	1343 ELLA PL	HOUSTON	TX	77008-6235
KLAVAN TAYLOR LYNN	3609 DORSET CLIFF LN	HOUSTON	TX	77055-1296
KLEB ALBERT B JR	2210 TANNEHILL DR	HOUSTON	TX	77008-3047
KLEIN NOAH & ALANNA	1310 GUESE RD	HOUSTON	TX	77008-5127
KLEIN ZACHARY	3330 WEST 12TH ST	HOUSTON	TX	77008-6122
KLINGSHIRN GARRETT M	3524 NAPAVINE LN	HOUSTON	TX	77008-4597
KNA VENTURES INC	1020 W LOOP NORTH STE 200	HOUSTON	TX	77055-7256
KNIGHT SHELBY	3325 TIMBERGROVE HEIGHTS ST	HOUSTON	TX	77008-6472
KOHTZ DAVID A & ALLISON R	6627 LINDYANN LN	HOUSTON	TX	77008-5141
KOO JULIE EVELYN JEONGEUN	3503 LANNISTER LN	HOUSTON	TX	77055-1196
KRALJ RAYMOND J	848 DUNLEIGH MEADOWS LN	HOUSTON	TX	77055-1930
KRAUSE WILLIAM A	3610 HEMPSTEAD VILLA DR	HOUSTON	TX	77008-6172
KRIEG JOHN V	6707 LINDYANN LN	HOUSTON	TX	77008-5132
KROBATH KEVIN M & CATHERINE	1006 YAUPON SQUARE LN	HOUSTON	TX	77008-1298
KURANI-KHANMOHAMED KIRAN L	3316 TIMBERGROVE OAKS ST	HOUSTON	TX	77008-6476
KYLES RAVEN SYMONE	1170 HEMPSTEAD VILLA LN	HOUSTON	TX	77008-6048
LAGARDE RAYMOND L	3518 URBAN WOODS TRL	HOUSTON	TX	77008-1394
LAINÉ BRIAN C & MACKENZIE B	3006 HERITAGE CREEK TER	HOUSTON	TX	77008-6100
LAKESIDE PLACE PFC	2640 FOUNTAIN VIEW DR STE 400	HOUSTON	TX	77057-7610
LALLA LEVI	1107 CLOVIS RD	HOUSTON	TX	77008-6230
LAM LEEANN	3515 WINDMILL ELM ST	HOUSTON	TX	77008-1360
LAND BENITA F & CHRISTOPHER S	1363 ELLA PL	HOUSTON	TX	77008-6235
LANDIVAR MICHELLE & JUAN C	1019 VAULTED OAK ST	HOUSTON	TX	77008-1297
LANDLOT LLC	2118 LAMAR ST STE 105	HOUSTON	TX	77003-3521
LANDLOT LLC	2118 LAMAR ST STE 105	HOUSTON	TX	77003-3521
LANDLOT LLC	2118 LAMAR ST STE 105	HOUSTON	TX	77003-3521
LANKFORD REBECCA R	703 YALE ST	HOUSTON	TX	77007-1535
LAPRADE MICHELE	833 DUNLEIGH MEADOWS LN	HOUSTON	TX	77055-1931
LARIMORE KATHERYN M & CHRISTOPHER R	2510 WALKER DAWN LN	HOUSTON	TX	77008-2984
LASSITER NICKOLAS L	3253 MAXROY ST	HOUSTON	TX	77008-6222
LAUREANO MARCIO & ADRIANA CARMO	3404 KENSINGTON YELLOW PLACE	HOUSTON	TX	77008-1476
LAVEY BRIDGE	827 ALGONA AVE	HOUSTON	TX	77008-3284
LAVY LISETTA	1315 VALLETA DR	HOUSTON	TX	77008-5135
LAZZARI ROBERT	6608 TOLEDO ST	HOUSTON	TX	77008-6148
LE NHAN PHU	3207 MAXROY ST	HOUSTON	TX	77008-6222
LE PHONG Q & NINA T	3419 TIMBERGROVE OAKS ST	HOUSTON	TX	77008-6478
LEACH PETER J	3219 MAXROY ST	HOUSTON	TX	77008-6222
LEASK CALLUM J	2514 WALKER DAWN LN	HOUSTON	TX	77008-2984
LEBLANC JOSEPH P & KASIE G	6742 CINDY LN	HOUSTON	TX	77008-5113
LEBLANC MOLLIE B	933 DUNLEIGH MEADOWS LN	HOUSTON	TX	77055-1933
LEBLANC THESSALONIAN R	837 DUNLEIGH MEADOWS LN	HOUSTON	TX	77055-1931
LEDBETTER RAYMOND M	9918 GOLD CUP WAY	HOUSTON	TX	77065-4122
LEE JOHN	1011 GREEN KENSINGTON DR	HOUSTON	TX	77008-1090
LEEKE CALVIN F & HELEN L	709 SOMERSET COMMONS LN	HOUSTON	TX	77055-1927
LEEKE NICHOLAS M	1211 TIMBERGROVE ACRES ST	HOUSTON	TX	77008-6475
LEES ANDREW	823 DUNLEIGH MEADOWS LN	HOUSTON	TX	77055-1931
LEHNER WILLIAM KENNETH & VICKI GARCIA	805 BLACKSHIRE LN	HOUSTON	TX	77055-1929
LEONG YEUN C	1011 VAULTED OAK ST	HOUSTON	TX	77008-1297
LESTEVEN TRAN	8231 TERRACE BROOK DR	HOUSTON	TX	77040-6078
LEUNG K	3413 KENSINGTON YELLOW PL	HOUSTON	TX	77008
LEVER TIMOTHY A & PAOLA	907 VAULTED OAK ST	HOUSTON	TX	77008-1448
LEVY LISA	3211 MAXROY ST	HOUSTON	TX	77008-6222
LEWIS MATTHEW & KARA E	3610 EATON ESTATES LN	HOUSTON	TX	77055-1967
LEYESA ANTONIO M	808 DUNLEIGH MEADOWS LN	HOUSTON	TX	77055-1930
LI DAVID	1330 ELLA PL	HOUSTON	TX	77008-6234
LI LIJIANG	23695 NE 22ND ST	SAMMAMISH	WA	98074-3516
LIANG KUEI MING	1017 GREEN KENSINGTON DR	HOUSTON	TX	77008-1090





LOU ELLEN HOMES LLC	1520 OLIVER ST	HOUSTON	TX	77007-6035
LOU ELLEN HOMES LLC	1520 OLIVER ST	HOUSTON	TX	77007-6035
LOU ELLEN HOMES LLC	1520 OLIVER ST	HOUSTON	TX	77007-6035
LOU ELLEN HOMES LLC	1520 OLIVER ST	HOUSTON	TX	77007-6035
LOU ELLEN HOMES LLC	1520 OLIVER ST	HOUSTON	TX	77007-6035
LOU ELLEN HOMES LLC	1520 OLIVER ST	HOUSTON	TX	77007-6035
LOU ELLEN HOMES LLC	1520 OLIVER ST	HOUSTON	TX	77007-6035
LOU ELLEN HOMES LLC	1520 OLIVER ST	HOUSTON	TX	77007-6035
LOUIE EDWIN D	6522 CINDY LN	HOUSTON	TX	77008-5109
LOVE EDWIN T & DEBORAH S	6550 CINDY LN	HOUSTON	TX	77008-5109
LOVE JOE R JR	2303 DROXFORD DR	HOUSTON	TX	77008-3012
LOVELY ANDREW	3617 BRIDGEWATER OAKS LN	HOUSTON	TX	77055-1965
LOZIER CHRISTOPHER M	6300 SEAWAL BLVD UNIT 7204	GALVESTON	TX	77551-2219
LU DING K & KIM MING H	1315 FOXWOOD RD	HOUSTON	TX	77008-5114
LUCAS MELISSA MARIE	1276 SEAMIST DR	HOUSTON	TX	77008-6146
LUNA SANDRA I	1326 VALLETA DR	HOUSTON	TX	77008-5136
LUNN ERIC	3404 TIMBERGROVE HEIGHTS ST	HOUSTON	TX	77008-6473
LYNCH CONNOR	2206 DROXFORD DR	HOUSTON	TX	77008-3011
MACK RENEE CONWAY & ERASTUS I	858 DUNLEIGH MEADOWS LN	HOUSTON	TX	77055-1930
MACK TERRY JEROME JR & SHANNON C	2505 REPPART PL	HOUSTON	TX	77008-2880
MADDOX MATTHEW RANDALL	2502 DROXFORD DR	HOUSTON	TX	77008-3017
MAGEE MARTHA E	6550 LINDYANN LN	HOUSTON	TX	77008-5130
MAHAFFEY LESLIE CAROL	3308 TIMBERGROVE HEIGHTS ST	HOUSTON	TX	77008-6471
MAHOOD ANDREW	3522 NAPAVINE LN	HOUSTON	TX	77008-4597
MALNOR MICHAEL	3023 HERITAGE CREEK OAKS	HOUSTON	TX	77008-6157
MANJUNATH SUMANTH GUNDAGATTI	3507 LANNISTER LN	HOUSTON	TX	77055-1196
MANNING CARL N & KRISTIN L	2215 DROXFORD DR	HOUSTON	TX	77008-3010
MARCUM SARAH	3225 MAXROY ST	HOUSTON	TX	77008-6222
MARGO BRYAN D	6555 LINDYANN LN	HOUSTON	TX	77008-5129
MARSHALL LINDA	903 VAULTED OAK ST	HOUSTON	TX	77008-1448
MARTIN DAVID BERT	905 DUNLEIGH MEADOWS LN	HOUSTON	TX	77055-1933
MARTIN THOMAS C	6410 WISTER LN	HOUSTON	TX	77008-6252
MARTINEZ JOSE LUIS JARAMILLO	3418 W 12TH ST	HOUSTON	TX	77008-6124
MARTINEZ PATRICIA D	6723 LINDYANN LN	HOUSTON	TX	77008-5132
MARTINEZ STEPHANIE SAMANTHA	711 ALGONA AVE	HOUSTON	TX	77008-3289
MARTINEZ VICTOR	1110 HEMPSTEAD VILLA LN	HOUSTON	TX	77008-6048
MARTINO STEPHEN	2414 DROXFORD DR	HOUSTON	TX	77008-3015
MASSEY LARRY W JR & SUSAN M	2419 DROXFORD DR	HOUSTON	TX	77008-3014
MASSOUD ALBERT & ELIE	PO BOX 2704	HOUSTON	TX	77252-2704
MASSOUD ALBERT & ELIE	PO BOX 2704	HOUSTON	TX	77252-2704
MATTIZA HARRIETT LUCINDA H	1310 VALLETA DR	HOUSTON	TX	77008-5136
MAXROY MEWS CAI	720 N POST OAK RD STE 300	HOUSTON	TX	77024-3834
MAXROY MEWS CAI	720 N POST OAK RD STE 300	HOUSTON	TX	77024-3834
MAXROY MEWS CAI	720 N POST OAK RD STE 300	HOUSTON	TX	77024-3834
MAXROY MEWS CAI	720 N POST OAK RD STE 300	HOUSTON	TX	77024-3834
MAXROY MEWS CAI	720 N POST OAK RD STE 300	HOUSTON	TX	77024-3834
MAYERICK BRIAN A	3510 URBAN WOODS TRL	HOUSTON	TX	77008-1394
MAYFAIR AT HEMPSTEAD	9800 NORTHWEST FWY STE 601	HOUSTON	TX	77092-8835
MAYFAIR AT HEMPSTEAD	9800 NORTHWEST FWY STE 601	HOUSTON	TX	77092-8835
MAYFAIR AT HEMPSTEAD	9800 NORTHWEST FWY STE 601	HOUSTON	TX	77092-8835
MAYFAIR AT HEMPSTEAD	9800 NORTHWEST FWY STE 601	HOUSTON	TX	77092-8835
MAYFAIR AT HEMPSTEAD	9800 NORTHWEST FWY STE 601	HOUSTON	TX	77092-8835
MAYS MATTHEW GABLE & HOLLEY A	921 BLACKSHIRE LN	HOUSTON	TX	77055-1935
MC LAIN KATHLEEN L	6755 CINDY LN	HOUSTON	TX	77008-5112
MCAFFE TYLER & AMY	3726 SOMERSET YORK LN	HOUSTON	TX	77055
MCALPINE SCOTT & MEGHAN	6731 LINDYANN LN	HOUSTON	TX	77008-5132
MARTHUR EMMA ELIZABETH	1210 TIMBERGROVE PARK ST	HOUSTON	TX	77008-1864
MCCLISTER RYAN M	6538 LINDYANN LN	HOUSTON	TX	77008-5130
MCCLUSKY ERIC P	6631 GROVEWOOD LN	HOUSTON	TX	77008-5122
MCCOLM JAMES I	1507 BIONDO WAY	HOUSTON	TX	77008-1597
MCCONN BRIAN P & SARAH H	2403 DROXFORD DR	HOUSTON	TX	77008-3014
MCCOY CHRISTOPHER & CHRISTINA	3607 SOMERSET YORK LN	HOUSTON	TX	77055-1950
MCCOY TIMOTHY	3708 SOMERSET GREEN DR	HOUSTON	TX	77055
MCDANIEL NICHOLAS	3014 HERITAGE CREEK TER	HOUSTON	TX	77008-6100
MCDERMOTT MAC	1021 GREEN KENSINGTON DR	HOUSTON	TX	77008-1090



MHI PARTNERSHIP LTD	7676 WOODWAY STE 104	HOUSTON	TX	77063
MHI PARTNERSHIP LTD	7676 WOODWAY STE 104	HOUSTON	TX	77063
MHI PARTNERSHIP LTD	7676 WOODWAY STE 104	HOUSTON	TX	77063
MHI PARTNERSHIP LTD	7676 WOODWAY STE 104	HOUSTON	TX	77063-1521
MHI PARTNERSHIP LTD	7676 WOODWAY DR STE 104	HOUSTON	TX	77063-1521
MHI PARTNERSHIP LTD	7676 WOODWAY STE 104	HOUSTON	TX	77063
MI WEST HEIGHTS LLC	109 N POST OAK LN STE 600	HOUSTON	TX	77024-7753
MI WEST HEIGHTS LLC	109 N POST OAK LN STE 600	HOUSTON	TX	77024-7753
MI WEST HEIGHTS LLC	109 N POST OAK LN STE 600	HOUSTON	TX	77024-7753
MI WEST HEIGHTS LLC	109 N POST OAK LN STE 600	HOUSTON	TX	77024-7753
MI WEST HEIGHTS LLC	109 N POST OAK LN STE 600	HOUSTON	TX	77024-7753
MIDDLETON MEGAN	3404 TIMBERGROVE OAKS ST	HOUSTON	TX	77008-6479
MIGL SCOTT	1118 HEMPSTEAD VILLA LN	HOUSTON	TX	77008-6048
MILLER JOHN K & ELIZABETH A	3614 EATON ESTATES LN	HOUSTON	TX	77055-1967
MILLER SARINA L	816 KAMANO AVE	HOUSTON	TX	77008-3292
MINER SCOTT D & NATALIA	819 DUNLEIGH MEADOWS LN	HOUSTON	TX	77055-1931
MINTZER RAND A & ANDREA M	3530 URBAN WOODS TRL	HOUSTON	TX	77008-1394
MIRDADIAN PATRICIA H	2106 WOODCREST DR	HOUSTON	TX	77018-5043
MISSOURI PACIFIC RAILROAD COMPANY UNION PACIFIC R/	1400 DOUGLAS ST STOP 1640	OMAHA	NE	68179-1001
MISSOURI PACIFIC RAILROAD COMPANY UNION PACIFIC R/	1400 DOUGLAS ST STOP 1640	OMAHA	NE	68179-1001
MISSOURI PACIFIC RAILROAD COMPANY UNION PACIFIC R/	1400 DOUGLAS ST STOP 1640	OMAHA	NE	68179-1001
MISSOURI PACIFIC RAILROAD COMPANY UNION PACIFIC R/	1400 DOUGLAS ST STOP 1640	OMAHA	NE	68179-1001
MISSOURI PACIFIC RAILROAD COMPANY UNION PACIFIC R/	1400 DOUGLAS ST STOP 1640	OMAHA	NE	68179-1001
MISSOURI PACIFIC RAILROAD COMPANY UNION PACIFIC R/	1400 DOUGLAS ST STOP 1640	OMAHA	NE	68179-1001
MISSOURI PACIFIC RAILROAD COMPANY UNION PACIFIC R/	1400 DOUGLAS ST STOP 1640	OMAHA	NE	68179-1001
MISSOURI PACIFIC RAILROAD COMPANY UNION PACIFIC R/	1400 DOUGLAS ST STOP 1640	OMAHA	NE	68179-1001
MISSOURI PACIFIC RAILROAD COMPANY UNION PACIFIC R/	1400 DOUGLAS ST STOP 1640	OMAHA	NE	68179-1001
MLB HOUSTON DESIGN CENTER II LP	7026 OLD KATY RD STE 274	HOUSTON	TX	77024-2154
MLB HOUSTON DESIGN CENTER LP	7026 OLD KATY RD STE 274	HOUSTON	TX	77024-2154
MOHAJER MAHYAR	3413 RIDGEWAY VALLEY LN	HOUSTON	TX	77055-1290
MOHAPATRA AVINASH	819 ALGONA AVE	HOUSTON	TX	77008-3284
MONAHAN LISE ANNE & JOHN LAWRENCE	3618 SOMERSET YORK LN	HOUSTON	TX	77055-1949
MONFILETTO CHRISTOPHER & EMILY	861 DUNLEIGH MEADOWS LN	HOUSTON	TX	77055-1931
MONTOYA MARTIN M & ANGELIQUE	1268 SEAMIST DR	HOUSTON	TX	77008-6146
MOODLEY LEYUVIN	8409 HEMPSTEAD RD	HOUSTON	TX	77008-6178
MOORE DAVID LEWIS	3622 SOMERSET YORK LN	HOUSTON	TX	77055-1949
MOORE STEPHEN C & CINTHIA M	731 SOMERSET COMMONS LN	HOUSTON	TX	77055-1927
MORA HERNAN S & SILVIA E	809 ALGONA AVE	HOUSTON	TX	77008-3284
MORALES RACHEL CLARE	1414 CALLAKING PL	HOUSTON	TX	77008-2961
MORENO DAVID ADRIAN	3293 MAXROY ST	HOUSTON	TX	77008-6222
MOSHER JAMES A	3510 HARVEST DANCE DR	HOUSTON	TX	77008-2929
MOUNT JAMES	1314 JEANNINE DR	HOUSTON	TX	77008-5128
MOUNT JAMES L	1514 CALLAKING PL	HOUSTON	TX	77008-2877
MULLEN STEPHEN	3418 TIMBERGROVE HEIGHTS ST	HOUSTON	TX	77008-6473
MULLER BRENDAN JAMES	1022 YAUPON SQUARE LN	HOUSTON	TX	77008-1298
MULLINGS DANIELLE C	719 SOMERSET COMMONS LN	HOUSTON	TX	77055-1927
MUNIR ZOYA	8409 HEMPSTEAD RD UNIT H	HOUSTON	TX	77008-6174
MUNOZ ALESIA	1522 BIONDO WAY	HOUSTON	TX	77008-1596
MUNOZ JESUS JR	3504 LANNISTER LN	HOUSTON	TX	77055-1195
MUNRO ERROL	869 DUNLEIGH MEADOWS LN	HOUSTON	TX	77055-1931
MURRAY RYAN V & TIFFANY M	1359 ELLA PL	HOUSTON	TX	77008-6235
MUSCIANO COLETON A & CLAIRE L	3411 TIMBERGROVE OAKS ST	HOUSTON	TX	77008-6478
MUTHUVALLIAPPAN ANNAMALAI	817 ALGONA AVE	HOUSTON	TX	77008-3284
NACINOVICH MARIA SOFIA	3277 MAXROY ST	HOUSTON	TX	77008-6222
NAMULUNDU BEVERLY	8409 HEMPSTEAD RD UNIT B	HOUSTON	TX	77008-6174
NARDIELLO CHRISTOPHER A & ASHLEY LYN	3704 SOMERSET GREEN DR	HOUSTON	TX	77055-7900
NARRO GREGORY K & ROBYN A	1211 CLOVIS RD	HOUSTON	TX	77008-6232
NASH E GEO	1338 SEASPRAY CT	HOUSTON	TX	77008-5134
NASH SARAH E	6551 LINDYANN LN	HOUSTON	TX	77008-5129
NATHOO ALISHA NAZIM	854 DUNLEIGH MEADOWS LN	HOUSTON	TX	77055-1930
NCHAMA JUAN A	814 KAMANO AVE	HOUSTON	TX	77008-3292
NEELY DORIS J	615 E 5TH ST	HOUSTON	TX	77007-2614
NESATHAS SHANA	1019 GREEN KENSINGTON DR	HOUSTON	TX	77008-1090
NEUNDORFER MICHELLE & JOHN	2318 TANNEHILL DR	HOUSTON	TX	77008-3049
NEVEUX ALAN C JR & TRUSTEE	6431 HUNTERSTONE CT	HOUSTON	TX	77084-1089

NEWMAN HELEN B	2227 DROXFORD DR	HOUSTON	TX	77008-3010
NEWNHAM JOE M & TRACI A	1318 GUESE RD	HOUSTON	TX	77008-5127
NEWTON JAMES A & KATHERINE B	3311 TIMBERGROVE OAKS ST	HOUSTON	TX	77008-6477
NGUYEN ANDREW	3604 LANNISTER LN	HOUSTON	TX	77055-1197
NGUYEN BRANDON D	3406 TIMBERGROVE HEIGHTS ST	HOUSTON	TX	77008-6473
NGUYEN JAMES & LAI JOY E	2506 WALKER DAWN LN	HOUSTON	TX	77008-2984
NGUYEN JIMMY M	3314 TIMBERGROVE OAKS ST	HOUSTON	TX	77008-6476
NGUYEN MICHAEL	6623 HURST ST	HOUSTON	TX	77008-6135
NGUYEN PATRICK	3505 HARVEST DANCE DR	HOUSTON	TX	77008-2930
NGUYEN ROSALYNN L	809 KAMANO AVE	HOUSTON	TX	77008-3293
NGUYEN SEBASTIAN T	3606 EATON ESTATES LN	HOUSTON	TX	77055-1967
NGUYEN STEVEN T	3305 TIMBERGROVE OAKS ST	HOUSTON	TX	77008-6477
NGUYEN TRUST	725 SOMERSET COMMONS LN	HOUSTON	TX	77055-1927
NIEMI PATRICIA M & ERIC JOHN	1422 CALLAKING PL	HOUSTON	TX	77008-2961
NM BXBF LP	1190 W LOOP N	HOUSTON	TX	77055-7218
NOEL CHRISTOPHER & MICHELLE L	860 DUNLEIGH MEADOWS LN	HOUSTON	TX	77055-1930
NORMAN COLIN	3503 URBAN WOODS TRL	HOUSTON	TX	77008-1399
NOWLIN MARILYN K	2430 DROXFORD DR	HOUSTON	TX	77008-3015
NR WEST 11TH STREET DC LLC	2300 N FIELD ST STE 1650	DALLAS	TX	75201-2499
NUERA HOLDINGS LLC	948 BLACKSHIRE LN	HOUSTON	TX	77055
NWABUDE EMMANUEL	804 KAMANO AVE	HOUSTON	TX	77008-3292
NWOSUOCHA ANITA	1307 ELLA PL	HOUSTON	TX	77008-6235
OAKES JOHN	1016 GREEN KENSINGTON DR	HOUSTON	TX	77008-1092
OBIH UGOCHI	713 ALGONA AVE	HOUSTON	TX	77008-3289
ODOM CYRSTAL BENE	3414 W 12TH ST	HOUSTON	TX	77008-6124
ODOM TAMMY L	1009 GREEN KENSINGTON DR	HOUSTON	TX	77008-1090
OGUEJIOFOR AKONAM	3409 RIDGEWAY VALLEY LN	HOUSTON	TX	77055-1290
OJELADE ABOLANLE K	8411 HEMPSTEAD RD UNIT H	HOUSTON	TX	77008-6126
OLD KATY LAND PARTNERS LLC	7026 OLD KATY RD STE 274	HOUSTON	TX	77024
OLWIN MICHAEL K	3309 TIMBERGROVE OAKS ST	HOUSTON	TX	77008-6477
OMALLEY JAMES P & KATIE M	6746 CINDY LN	HOUSTON	TX	77008-5113
OMURRAY CONNIE J	850 DUNLEIGH MEADOWS LN	HOUSTON	TX	77055-1930
ONISK CHRISTOPHER	2502 REPPART PLACE	HOUSTON	TX	77008-2879
OREILLY SEAN & SUSAN K	1111 CLOVIS RD	HOUSTON	TX	77008-6230
ORTEGA BRUNO	3018 HERITAGE CREEK TER	HOUSTON	TX	77008-6100
ORTIZ ALVARO JOSE BARRERA	3407 TIMBERGROVE HEIGHTS ST	HOUSTON	TX	77008-6474
ORTIZ LUIS ANGEL	1506 CALLAKING PL	HOUSTON	TX	77008-2877
ORTIZ MARCOS M	3510 WINDMILL ELM ST	HOUSTON	TX	77008-1370
OSSO ANTHONY & VIRGINIA F	440 LOUISIANA STE 1125	HOUSTON	TX	77002-1060
OTOOLE PATRICIA	6520 AZALEA PARK	HOUSTON	TX	77008-1290
OVID DELANO	3711 SOMERSET GREEN DR	HOUSTON	TX	77055-7901
OWEN DANIEL LUTHER JR	2604 REPPART PLACE	HOUSTON	TX	77008-2881
PACKWOOD KENNEDY	1215 TIMBERGROVE ACRES ST	HOUSTON	TX	77008-6475
PADRON JOSE III	3002 HERITAGE CREEK TER	HOUSTON	TX	77008-6100
PALITSCH MICHAEL	3616 SOMERSET YORK LN	HOUSTON	TX	77055-1949
PAPPAS CAROL WICKWARE	1296 SEAMIST DR	HOUSTON	TX	77008-6146
PATEL CHHAGAN	3503 WINDMILL ELM ST	HOUSTON	TX	77008-1360
PATEL MITESH S	719 ALGONA AVE	HOUSTON	TX	77008-3289
PATRICK KRISTAL N	6511 AZALEA PARK	HOUSTON	TX	77008-1292
PATTERSON DEREK L	3410 W 12TH ST	HOUSTON	TX	77008-6124
PATTON PAIGE	1270 SEAMIST DR	HOUSTON	TX	77008-6146
PATTON ROGERS E & CAROL A	1244 SEAMIST DR	HOUSTON	TX	77008-6146
PATTON SHELLIE J	3402 TIMBERGROVE OAKS ST	HOUSTON	TX	77008-6479
PAYNE JORDAN C	3402 TIMBERGROVE HEIGHTS ST	HOUSTON	TX	77008-6473
PEACOCK ANDREW	879 DUNLEIGH MEADOWS LN	HOUSTON	TX	77055-1931
PEARSON GEORGE W	3507 URBAN WOODS TRL	HOUSTON	TX	77008-1399
PEARSON MICHAEL & KAREN H	6722 LINDYANN LN	HOUSTON	TX	77008-5133
PEART BENJAMIN R	1522 CALLAKING PLACE	HOUSTON	TX	77008-2877
PEGELOW CHARLES N & SHARON	6726 LINDYANN LN	HOUSTON	TX	77008-5133
PENNERCREST PROPERTIES LLC	PO BOX 288	TOTOWA	NJ	07511-0288
PERALES DELFINA A	3603 HEMPSTEAD VILLA DR	HOUSTON	TX	77008-6173
PERALTA LUIS F	805 ALGONA AVE	HOUSTON	TX	77008-3284
PEREZ DANIEL J JR	2306 DROXFORD DR	HOUSTON	TX	77008-3013
PEREZ DANIEL J JR	2306 DROXFORD DR	HOUSTON	TX	77008-3013
PEROZO LILIANA M R	1216 TIMBERGROVE PARK ST	HOUSTON	TX	77008-1864

PERRY ANTHONY JAMES & JOANNE RAE	3503 BRIDGEWATER OAKS LN	HOUSTON	TX	77055-1966
PERRY JAVIS & SARA	3514 WINDMILL ELM ST	HOUSTON	TX	77008-1370
PETERSON BRETT A & MINDA	3511 URBAN WOODS TRL	HOUSTON	TX	77008-1399
PFLUGHAUPT LARRY W	1243 CLOVIS RD	HOUSTON	TX	77008-6232
PHAM KIM N	810 KAMANO AVE	HOUSTON	TX	77008-3292
PHILIP RANI J & ABRAHAM SHAUN	PO BOX 7190	HOUSTON	TX	77248-7190
PHILIPS SHANE R	3405 TIMBERGROVE HEIGHTS ST	HOUSTON	TX	77008-6474
PHILLIPS JOSEPH D & CAROLYN A	1327 ELLA PL	HOUSTON	TX	77008-6235
PHILLIPS LAUREN K & ANDREW E	3318 TIMBERGROVE HEIGHTS	HOUSTON	TX	77008-6471
PINCUS JAKE R	3317 TIMBERGROVE HEIGHTS ST	HOUSTON	TX	77008-6472
PLATIS SOTERIOS J & JUDY G	845 DUNLEIGH MEADOWS LN	HOUSTON	TX	77055-1931
POHLMAN JOHN G & LENORA	2314 TANNEHILL DR	HOUSTON	TX	77008-3049
POLOVINA TERRENCE M	6534 LINDYANN LN	HOUSTON	TX	77008-5130
PORTER ANDRE J	3315 TIMBERGROVE HEIGHTS ST	HOUSTON	TX	77008-6472
PREISLER LISA D	3289 MAXROY ST	HOUSTON	TX	77008-6222
PRGIF 3001 W11TH LLC	3737 BUFFALO SPEEDWAY STE 1100	HOUSTON	TX	77098-3740
PRGIF 3316 WEST 11TH STREET LLC C/O PRGIF AQUISITION	3737 BUFFALO SPEEDWAY STE 1100	HOUSTON	TX	77098-3740
PRGIF 3480 W11TH LLC	3737 BUFFALO SPEEDWAY STE 1100	HOUSTON	TX	77098-3740
PRIBYL CHAD & ANN	3215 MAXROY ST	HOUSTON	TX	77008-6222
PRISA ACQUISITION LLC	8 CAMPUS DR	PARSIPPANY	NJ	07054-4409
PRITCHETT IRENE % PRITCHETT JOE ESTATE OF	6719 LINDYANN LN	HOUSTON	TX	77008-5132
PRP 3200 W11TH LLC	3737 BUFFALO SPEEDWAY STE 1100	HOUSTON	TX	77098-3740
PUCKETT RACHEL L	3708 SOMERSET YORK LN	HOUSTON	TX	77055-1924
PULIDO GREGORY A	6522 WYNNWOOD LN	HOUSTON	TX	77008-5138
PURKEY JULIE D	955 DUNLEIGH MEADOWS LN	HOUSTON	TX	77055-1933
QUEENER MONTY & HOPE	328 WILLOW POINTE DR	LEAGUE CITY	TX	77573-6741
QUINN CHANEL	3019 HERITAGE CREEK OAKS	HOUSTON	TX	77008-6157
QWEST COMMUNICATIONS CORP	5251 DTC PKWY STE 1045	GREENWOOD VILLAGE	CO	80111-2739
RAGHUBAR KIMBERLY P	6727 KURY LN	HOUSTON	TX	77008-5103
RAJABIAN SEYED BABAK	3015 HERITAGE CREEK TERRACE	HOUSTON	TX	77008-6149
RAMAZZINI JUAN MANUEL & CONSTANZA MARIA	3605 DORSET CLIFF LN	HOUSTON	TX	77055-1296
RAMIREZ ALVARO	1517 BIONDO WAY	HOUSTON	TX	77008-1597
RAMIREZ DIEGO A & KELLI L	6758 CINDY LN	HOUSTON	TX	77008-5113
RAMOS ALEX ALEQUIN	2507 REPPART PLACE	HOUSTON	TX	77008-2880
RAMOS ENGILBERTO JAVIER III & ROSA I	747 SOMERSET COMMONS LN	HOUSTON	TX	77055-1927
RAMOS MARIO A	1028 GREEN KENSINGTON DR	HOUSTON	TX	77008-1092
RANDOPH JOHN A	1417 BIONDO WAY	HOUSTON	TX	77008-2960
RAY CHRISTOPHER D	1274 SEAMIST DR	HOUSTON	TX	77008-6146
RAYMOND RICHARD P & MELISSA L	3615 DORSET CLIFF LN	HOUSTON	TX	77055-1296
REAGAN RONALD W	6543 KURY LN	HOUSTON	TX	77008-5107
REBECCA DALTON SCHNEIDER TRUST	3604 SOMERSET YORK LN	HOUSTON	TX	77055-1949
REBELES DAVID	3527 NAPAVINE LN	HOUSTON	TX	77008-4596
REDDIG CADE D & JANE HSU	1007 GREEN KENSINGTON DR	HOUSTON	TX	77008-1090
REDDY AVILA	3103 HERITAGE CREEK TER	HOUSTON	TX	77008-6155
REED KRISTA MICHELLE	3406 TIMBERGROVE OAKS ST	HOUSTON	TX	77008-6479
REEVES EMILY J	2211 DROXFORD DR	HOUSTON	TX	77008-3010
REEVES KORI LYNN	1014 GREEN KENSINGTON DR	HOUSTON	TX	77008-1092
REGIONS BANK	5214 LINCOLNRD	HATTIESBURG	MS	39402-8072
REICH GARY PHILIP	6518 WYNNWOOD LN	HOUSTON	TX	77008-5138
REIDLER PAULA R & WILLIAM R	1023 VAULTED OAK ST	HOUSTON	TX	77008-1297
REINER HOWARD & ABIGAIL	839 BLACKSHIRE LN	HOUSTON	TX	77055-1929
REINERT STEPHEN A & SARAH M	849 BLACKSHIRE LN	HOUSTON	TX	77055-1929
REINLE JEREMY	3512 NAPAVINE LN	HOUSTON	TX	77008-4597
REM MATTHEW DAVID & JENNIFER MARIE	2410 TANNEHILL DR	HOUSTON	TX	77008-3051
REN CHENG QIANG	3323 TIMBER GROVE HEIGHTS ST	HOUSTON	TX	77008-6472
RENDALL ANDREW W	808 KAMANO AVE	HOUSTON	TX	77008-3292
RESERVE AT WASHINGTON COMMUNITY	720 N POST OAK RD STE 300	HOUSTON	TX	77024-3834
RESERVE AT WASHINGTON COMMUNITY	720 N POST OAK RD STE 300	HOUSTON	TX	77024-3834
RESERVE AT WASHINGTON COMMUNITY	720 N POST OAK RD STE 300	HOUSTON	TX	77024-3834
RESERVE AT WASHINGTON COMMUNITY	720 N POST OAK RD STE 300	HOUSTON	TX	77024-3834
RESERVE AT WASHINGTON COMMUNITY	720 N POST OAK RD STE 300	HOUSTON	TX	77024-3834
RESERVE AT WASHINGTON COMMUNITY	720 N POST OAK RD STE 300	HOUSTON	TX	77024-3834
RESERVE AT WASHINGTON COMMUNITY	720 N POST OAK RD STE 300	HOUSTON	TX	77024-3834
RESTREPO JENNY LUCERO	859 DUNLEIGH MEADOWS LN	HOUSTON	TX	77055-1931





ROSELAND CHARLES & CORISSA	2326 DROXFORD DR	HOUSTON	TX	77008-3013
ROSEMOND JAMES O & AUTUMN N	918 VAULTED OAK ST	HOUSTON	TX	77008-1293
ROSENBERG MARC	1222 SEAMIST DR	HOUSTON	TX	77008-6146
ROSENMAN ERIC & MELISSA	828 DUNLEIGH MEADOWS LN	HOUSTON	TX	77055-1930
ROSS ROSALIE	1307 GUESE RD	HOUSTON	TX	77008-5126
ROTHROCK ERIN A	1047 VAULTED OAK ST	HOUSTON	TX	77008-1297
ROUNTREE JARED K & AMANDA	6534 CINDY LN	HOUSTON	TX	77008-5109
ROUSSEL SHAWN	3426 TIMBERGROVE HEIGHTS ST	HOUSTON	TX	77008-6473
ROUTH DAX C	6751 CINDY LN	HOUSTON	TX	77008-5112
ROUTH DAX C & COURTNEY D	6751 CINDY LN	HOUSTON	TX	77008-5112
ROWAN CHARLES L	6547 KURY LN	HOUSTON	TX	77008-5107
ROWE MIRIAM	835 BLACKSHIRE LN	HOUSTON	TX	77055-1929
ROWLAND THOMAS D & DELORES S	1302 ELLA PL	HOUSTON	TX	77008-6234
RUBALCAVA JOAQUIN JR & LISA E	6619 KURY LN	HOUSTON	TX	77008-5101
RUDEL AMANDA	1314 ELLA PLACE	HOUSTON	TX	77008-6234
RUDROFF PATRICIA A	1322 FOXWOOD RD	HOUSTON	TX	77008-5115
RUFYKIRI NICOLAS & CAROLINE A	1351 ELLA PL	HOUSTON	TX	77008-6235
RUIZ JUANITA R	1302 JEANNINE DR	HOUSTON	TX	77008-5128
RUNCIMAN ELLIE MARY	3505 LANNISTER LN	HOUSTON	TX	77055-1196
RUNDELL STEVEN & JUDY	3612 SOMERSET YORK LN	HOUSTON	TX	77055-1949
RUSSELL COLLIN FOSTER	3306 TIMBERGROVE HEIGHTS ST	HOUSTON	TX	77008-6471
RUSSIAN MENDOZA CARLOS	3618 LANNISTER LN	HOUSTON	TX	77055-1197
SABATINI RICHARD W JR	3297 MAXROY ST	HOUSTON	TX	77008-6222
SADLER JENNIFER K	1311 GUESE RD	HOUSTON	TX	77008-5126
SADRUDDIN MURAD & SHEHZILA	1217 TIMBERGROVE ACRES ST	HOUSTON	TX	77008-6475
SAEGER SUSAN	1302 FOXWOOD RD	HOUSTON	TX	77008-5115
SAHRAPOUR FATEMEH	1022 GREEN KENSINGTON DR	HOUSTON	TX	77008-1092
SALANOVA PHILLIPE	6542 WYNNWOOD LN	HOUSTON	TX	77008-5138
SALINAS GLORIA	1214 TIMBERGROVE PARK ST	HOUSTON	TX	77008-1864
SALTON DAVID & KARA	6627 GROVEWOOD LN	HOUSTON	TX	77008-5122
SAMFORD HEATHER & CODY	717 ALGONA AVE	HOUSTON	TX	77008-3289
SAMIA ALEXANDER LOUIS	3275 MAXROY ST	HOUSTON	TX	77008-6222
SANCHEZ ADRIAN	6606 KURY LN	HOUSTON	TX	77008-5102
SANGALLI REAL ESTATE LTD	311 E VICKERY BLVD	FORT WORTH	TX	76104-1352
SARTORI ANTHONY & BETH	713 SOMERSET COMMONS LN	HOUSTON	TX	77055-1927
SAUNDERS JANINE	844 DUNLEIGH MEADOWS LN	HOUSTON	TX	77055-1930
SAXBY JENNIFER L	1213 TIMBERGROVE ACRES ST	HOUSTON	TX	77008-6475
SCHAFF CAROLYN E	6742 KURY LN	HOUSTON	TX	77008-5104
SCHANZENBACH ROXANN	3027 HERITAGE CREEK TER	HOUSTON	TX	77008-6149
SCHAWEN HELEN K & SKYLER	6619 GROVEWOOD LN	HOUSTON	TX	77008-5122
SCHEEL MARK	6731 CINDY LN	HOUSTON	TX	77008-5112
SCHIPPERS TAYLOR MARIE	8411 HEMPSTEAD RD UNIT B	HOUSTON	TX	77008-6126
SCHMIDT DOROTHY DAVIS	1226 SEAMIST DR	HOUSTON	TX	77008-6146
SCHMIDT SARAH W	6715 LINDYANN LN	HOUSTON	TX	77008-5132
SCHOELLKOPF A J JR	6535 KURY LN	HOUSTON	TX	77008-5107
SCHREINER MARSHA E & ADAM D	2604 TURNBULL DR	HOUSTON	TX	77008-2885
SCHUTZ RONALD P & GAIL BOSTIAN	6530 LINDYANN LN	HOUSTON	TX	77008-5130
SCHWENDEMAN KRISTOPHER M & CYNTHIA	6703 KURY LN	HOUSTON	TX	77008-5103
SCOTT RUSSELL J & NATALIE ROSE	2322 DROXFORD DR	HOUSTON	TX	77008-3013
SEAMAN JULIA & TYLER	3542 URBAN WOODS TRL	HOUSTON	TX	77008-1394
SEARCEY LEANNE M	6507 AZALEA PARK	HOUSTON	TX	77008-1292
SEBRECHTS MAXIME C	822 DUNLEIGH MEADOWS LN	HOUSTON	TX	77055-1930
SENTENO MICHAEL & BONNIE	3403 TIMBERGROVE HEIGHTS ST	HOUSTON	TX	77008-6474
SERGEEVA ZHANNA	911 VAULTED OAK ST	HOUSTON	TX	77008-1448
SESSIONS NIKI D	1220 SEAMIST DR	HOUSTON	TX	77008-6146
SETHURAMAN RAMAKRISHNAN	5539 CRANSTON CT	SUGAR LAND	TX	77479-4185
SEUREAU GLENN E	5714 BAYOU GLEN	HOUSTON	TX	77057-1402
SEUREAU GLENN E II	4700 OLEANDER ST	SEABROOK	TX	77586-2043
SFR INVESTMENTS V BORROWER 1 LLC	PO BOX 4090	SCOTTSDALE	AZ	85261-4090
SHAH AMIT R	1027 VAULTED OAK ST	HOUSTON	TX	77008-1297
SHAH FAMILY TRUST	5773 WOODWAY DR APT 31	HOUSTON	TX	77057-1501
SHANNON DEREK J	2418 DROXFORD DR	HOUSTON	TX	77008-3015
SHARMA HIMANSHU & ISHA	3715 SOMERSET GREEN DR	HOUSTON	TX	77055
SHARMA PANKAJ & ELENA	3415 RIDGEWAY VALLEY LN	HOUSTON	TX	77055-1290
SHERMAN JOHN W	1319 FOXWOOD RD	HOUSTON	TX	77008-5114











TAYLOR TERRY L & ANGELA	819 BLACKSHIRE LN	HOUSTON	TX	77055-1929
TDWYNNWOOD LLC	3960 WESTLAKE	AUSTIN	TX	78746-1664
TEINERT MARY D	1310 FOXWOOD RD	HOUSTON	TX	77008-5115
TERECHINE PAVEL A &	1322 ELLA PL	HOUSTON	TX	77008-6234
TERSCO PROPERTY MGMT LTD	11401 ROOSEVELT BLVD	PHILADELPHIA	PA	19154-2102
TEXADA ANN A	948 DUNLEIGH MEADOWS LN	HOUSTON	TX	77055-1932
TEXAS DEPARTMENT OF TRANSPORTATION	PARCEL CTMS SITE (IH 610)	HOUSTON	TX	77251-1386
TEXAS DEPARTMENT OF TRANSPORTATION	PARCEL CTMS SITE (IH 610)	HOUSTON	TX	77251-1386
TEXAS INTOWNHOMES LLC	2410 POLK ST STE 200	HOUSTON	TX	77003-4321
TEXAS INTOWNHOMES LLC	2410 POLK ST STE 200	HOUSTON	TX	77003-4321
TEXAS INTOWNHOMES LLC	2410 POLK ST STE 200	HOUSTON	TX	77003-4321
TEXAS INTOWNHOMES LLC	2410 POLK ST STE 200	HOUSTON	TX	77003-4321
TEXAS INTOWNHOMES LLC	2410 POLK ST STE 200	HOUSTON	TX	77003-4321
TEXAS INTOWNHOMES LLC	2410 POLK ST STE 200	HOUSTON	TX	77003-4321
TEXAS INTOWNHOMES LLC	2410 POLK ST STE 200	HOUSTON	TX	77003-4321
TEXAS LEHIGH CEMENT	PO BOX 610	BUDA	TX	78610-0610
THAKUR MISTY	1207 CLOVIS RD	HOUSTON	TX	77008-6232
THIAGARAJAN DINESH K & SAJALA	6606 TOLEDO ST	HOUSTON	TX	77008-6148
THOMAS CAROLINA	3610 BRIDGEWATER OAKS LN	HOUSTON	TX	77055-1964
THOMAS ERICA L	3022 HERITAGE CREEK OAKS	HOUSTON	TX	77008-6156
THOMPSON ALEXANDER D	1310 SEASPRAY CT	HOUSTON	TX	77008-5134
THOMPSON HANNAH YEE & MICHAEL GREGORY	6623 LINDYANN LN	HOUSTON	TX	77008-5141
THOMPSON KENDRA	1207 TIMBERGROVE ACRES ST	HOUSTON	TX	77008-6475
TIGHE JOHN J IV	1298 SEAMIST DR	HOUSTON	TX	77008-6146
TIJERINA TOMAS N	849 DUNLEIGH MEADOWS LN	HOUSTON	TX	77055-1931
TIMBERGROVE COMMUNITY ASSOCIATION	720 N POST OAK RD SUITE 140	HOUSTON	TX	77024-3813
TIMBERGROVE LLC	1111 N POST OAK RD	HOUSTON	TX	77055-7310
TIMBERGROVE LLC	1111 N POST OAK RD	HOUSTON	TX	77055-7310
TIMBERGROVE LLC	1111 N POST OAK RD	HOUSTON	TX	77055-7310
TIMBERGROVE LLC	1111 N POST OAK RD	HOUSTON	TX	77055-7310
TIMBERGROVE LLC	1111 N POST OAK RD	HOUSTON	TX	77055-7310
TIMBERGROVE LLC	1111 N POST OAK RD	HOUSTON	TX	77055-7310
TIMBERGROVE LLC	1111 N POST OAK RD	HOUSTON	TX	77055-7310
TIMBERGROVE LLC	1111 N POST OAK RD	HOUSTON	TX	77055-7310
TIMBERGROVE LLC	1111 N POST OAK RD	HOUSTON	TX	77055-7310
TIMBERGROVE POINT HOA INC	11118 CYPRESS N HOUSTON RD	HOUSTON	TX	77065-1903
TIMBERGROVE POINT HOA INC	11118 CYPRESS N HOUSTON RD	HOUSTON	TX	77065-1903
TIMBERGROVE POINT HOA INC	11118 CYPRESS N HOUSTON RD	HOUSTON	TX	77065-1903
TIMTE SANDRA G	815 BLACKSHIRE LN	HOUSTON	TX	77055-1929
TIPTON JERRY W	1272 SEAMIST DR	HOUSTON	TX	77008-6146
TOLL HOUSTON TX LLC	250 GIBRALTER RD	HORSHAM	PA	19044
TOLL HOUSTON TX LLC	250 GIBRALTAR RD	HORSHAM	PA	19044-2323
TOLL HOUSTON TX LLC	250 GIBRALTER RD	HORSHAM	PA	19044-2323
TOLL HOUSTON TX LLC	250 GIBRALTER RD	HORSHAM	PA	19044-2323
TOOLE KATHRYN A	2504 ZEMMER LN	HOUSTON	TX	77008-2887
TORCHIA RUBEN H & CYNTHIA H	6519 CINDY LN	HOUSTON	TX	77008-5108
TORRES SOPHIA	6515 CINDY LN	HOUSTON	TX	77008-5108
TRAN JERRY	3615 LANNISTER LN	HOUSTON	TX	77055-1198
TRAN KHANH NGOC	1026 GREEN KENSINGTON DR	HOUSTON	TX	77008-1092
TRAN MIMI	1326 ELLA PL	HOUSTON	TX	77008-6234
TRAN THANH MY	703 SOMERSET COMMONS LN	HOUSTON	TX	77055
TRIFONE MARK & AUDREY LAINE SNIDER	6526 CINDY LN	HOUSTON	TX	77008-5109
TRIVEDI DHAVALKUMAR D & APURVA DHAVAL	1515 BIONDO WAY	HOUSTON	TX	77008-1597
TRUELOVE BRIAN DAVID & DANA GLENN	830 DUNLEIGH MEADOWS LN	HOUSTON	TX	77055-1930
TRUONG JENNIFER A	3502 BRIDGEWATER OAKS LN	HOUSTON	TX	77055-1963
TU DALE LEE	1413 BIONDO WAY	HOUSTON	TX	77008-2960
TULEY WILLIAM S	8409 HEMPSTEAD RD UNIT C	HOUSTON	TX	77008-6174
TURNER MEREDITH	3223 MAXROY ST	HOUSTON	TX	77008-6222
TURNER NANCY ELIZABETH	924 DUNLEIGH MEADOWS LN	HOUSTON	TX	77055-1932
TUSA MARGARET ANN	1318 SEASPRAY CT	HOUSTON	TX	77008-5134
TX 7240 7260 WYNNPARK DE LLC	450 PARK AVE 9 FLR	NEW YORK	NY	10022
TX 7700 WESTPARK DRIVE LLC	450 PARK AVE 9 FLR	NEW YORK	NY	10022
TX 7700 WESTPARK DRIVE LLC	450 PARK AVE 9 FLR	NEW YORK	NY	10022
UNION PACIFIC RAILROAD COMPANY UNION PACIFIC RAIL	1400 DOUGLAS ST STOP 1640	OMAHA	NE	68179-1001



WEEKLEY HOMES LLC	1111 N POST OAK RD	HOUSTON	TX	77055-7310
WEEKLEY HOMES LTD	1111 N POST OAK RD	HOUSTON	TX	77055
WEEKLY HOMES LLC	1111 N POST OAK RD	HOUSTON	TX	77055
WELCH ELIZABETH N	2302 TANNEHILL DR	HOUSTON	TX	77008-3049
WELLS BILLY C & LAURA M	PO BOX 550	AGUA DULCE	TX	78330-0550
WESSELS DENNIS L & HANKINS ROY C JR	2218 TANNEHILL DR	HOUSTON	TX	77008-3047
WEST 11TH ST LLC	3355 W 11TH ST	HOUSTON	TX	77008-6109
WEST 11TH ST LLC	500 YGNACIO VALLEY RD STE 360	WALNUT CREEK	CA	94596-3763
WEST EDWARD HAMILTON VI	3307 TIMBERGROVE OAKS ST	HOUSTON	TX	77008-6477
WEST JOHN R % MELAINGE FINE CUISINE	6803 WYNNWOOD LN	HOUSTON	TX	77008-5023
WESTCORE ALPHA HOUSTON I LLC	4350 LA JOLLA VILLAGE DR STE 900	SAN DIEGO	CA	92122-1246
WESTCORE ALPHA HOUSTON I LLC	4350 LA JOLLA VILLAGE DR STE 900	SAN DIEGO	CA	92122-1246
WESTCORE ALPHA HOUSTON I LLC	4350 LA JOLLA VILLAGE DR STE 900	SAN DIEGO	CA	92122-1246
WHALEN DILLON	3416 TIMBERGROVE OAKS ST	HOUSTON	TX	77008-6479
WHITE JAMES A	3322 TIMBERGROVE HEIGHTS ST	HOUSTON	TX	77008-6471
WHITESSELL S LEE II & JOANNA	3515 URBAN WOODS TRL	HOUSTON	TX	77008-1399
WHITLEY CLARK & LORY	3528 NAPAVINE LN	HOUSTON	TX	77008-4597
WILKINSON DAVID & RHIANNON	915 DUNLEIGH MEADOWS LN	HOUSTON	TX	77055-1933
WILKS BRAXTON & WILKS SHERIDAN F	3310 TIMERGROVE HEIGHTS ST	HOUSTON	TX	77008-6471
WILLIAMS ADRIANNA O	1407 BIONDO WAY	HOUSTON	TX	77008-2960
WILLIAMS BRETTON W	3602 HEMPSTEAD VILLA DR	HOUSTON	TX	77008-6172
WILLIAMS ELIAH JOSEPH & MICHELE SCURRY	2506 SWANG PL	HOUSTON	TX	77008-3038
WILLIAMS LEIGH K	1511 BIONDO WAY	HOUSTON	TX	77008-1597
WILLIAMS MALLORY M & JOHN F	2311 DROXFORD DR	HOUSTON	TX	77008-3012
WILLIAMS MEGAN E	821 KAMANO AVE	HOUSTON	TX	77008-3293
WILLIAMS MEGAN E	821 KAMANO AVE	HOUSTON	TX	77008-3293
WILLIAMS PATRICIA H & JOHN D	6535 LINDYANN LN	HOUSTON	TX	77008-5129
WILLIAMS PAUL & TRACI	6546 CINDY LN	HOUSTON	TX	77008-5109
WILLIAMS SHARON	3602 SOMERSET YORK LN	HOUSTON	TX	77055-1949
WILLIAMSON BRIAN S & JESSICA	6555 CINDY LN	HOUSTON	TX	77008-5108
WILLIAMSON DANIEL	1323 FOXWOOD ROAD	HOUSTON	TX	77008-5114
WILSON DAVID B	6618 TOLEDO ST	HOUSTON	TX	77008-6148
WILSON DEBRA	1242 SEAMIST DR	HOUSTON	TX	77008-6146
WILSON MICHAEL LEE	917 DUNLEIGH MEADOWS LN	HOUSTON	TX	77055-1933
WILSON WILLIAM C & ANDREA	6538 WYNNWOOD LN	HOUSTON	TX	77008-5138
WINTER DANIEL GEORGE	3203 MAXROY ST	HOUSTON	TX	77008-6222
WINTON JAMES C & CYNTHIA B	3610 LANNISTER LN	HOUSTON	TX	77055-1197
WITHERS PATRICK C	1403 BIONDO WAY	HOUSTON	TX	77008-2960
WITTEN ZACHARY H	816 DUNLEIGH MEADOWS LN	HOUSTON	TX	77055
WOFFORD TIMOTHY JOHN & MICHELLE SHADWELL	1408 CALLAKING PLACE	HOUSTON	TX	77008-2961
WOHLERS ANDREW	3303 TIMBERGROVE HEIGHTS ST	HOUSTON	TX	77008-6472
WOMAC AMY	3403 RIDGEWAY VALLEY LN	HOUSTON	TX	77055-1290
WONG MAN CHIU	3526 NAPAVINE LN	HOUSTON	TX	77008-4597
WOODS JOSEPH E & CAROLINE BROOKE	3612 EATON ESTATES LN	HOUSTON	TX	77055-1967
WOODWARD DANIEL J	1326 FOXWOOD RD	HOUSTON	TX	77008-5115
WORLEY PATRICK & SARAH	3426 W 12TH ST	HOUSTON	TX	77008-6124
WORRALL DAN M JR	6611 LINDYANN LN	HOUSTON	TX	77008-5141
WREH FRANCIS	8409 HEMPSTEAD RD UNIT F	HOUSTON	TX	77008-6174
WREN BARRY C	735 SOMERSET COMMONS LN	HOUSTON	TX	77055-1927
WRIGHT THOMAS & RACHAEL	3302 W 12TH ST	HOUSTON	TX	77008-6122
WU YANG	853 DUNLEIGH MEADOWS LN	HOUSTON	TX	77055-1931
WWN INVESTMENTS II LP	3303 W 12TH ST	HOUSTON	TX	77008-6121
WYLIE MARTIN RUSSEL	1102 PEARLWOOD DR	HOUSTON	TX	77008-2927
WYNHOFF DEBRA GILG	2406 DROXFORD DR	HOUSTON	TX	77008-3015
WYNNPARK INVESTMENTS LLC % MARKUS BARTL	2239 NAOMI ST	HOUSTON	TX	77054-3823
XU SANDY	8810 BLACK CHERRY XING	KATY	TX	77494-0474
YAO KATHRYN SHENGSHING	3407 TIMBERGROVE OAKS ST	HOUSTON	TX	77008-6478
YATES DEVARON MAURIUS & TIFFANI	741 SOMERSET COMMONS LN	HOUSTON	TX	77055-1927
YAZDANI KOUROSH MEHERDAD & CHRISTINA	2508 REPPART PLACE	HOUSTON	TX	77008-2879
YBARRA MOSES BRETT & SHEILA M	733 SOMERSET COMMONS LN	HOUSTON	TX	77055-1927
YEH KEVIN	2513 SWANG PLACE	HOUSTON	TX	77008-3042
YELAKA VENKATARAMANARSI R	28419 ROSE VERVAIN DR	SPRING	TX	77386-3941
YENIGANLA JAGAN M	26907 DRYBANK CREEK LN	HOUSTON	TX	77008
YOHANNES ENDRIAS	1043 VAULTED OAK ST	HOUSTON	TX	77008-1297
YORK ROBERT A	917 BLACKSHIRE LN	HOUSTON	TX	77055-1935

YU DUSTIN & LIANG CAROLINE	3243 MAXROY ST	HOUSTON	TX	77008-6222
ZBORIL RYAN	1509 BIONDO WAY	HOUSTON	TX	77008-1597
ZESTRAN ALEXANDRU A	1027 GREEN KENSINGTON DR	HOUSTON	TX	77008-1090
ZGOURIDES DIMITRI D	952 DUNLEIGH MEADOWS LN	HOUSTON	TX	77055-1932
ZHANG SHUPING	3265 MAXROY ST	HOUSTON	TX	77008-6222
ZHAO JASON	812 LEAVENWORTH AVE	HOUSTON	TX	77008-4493
ZHENG BINGZI	3408 TIMBERGROVE HEIGHTS ST	HOUSTON	TX	77008-6473
ZIA TRUST	3507 WINDMILL ELM ST	HOUSTON	TX	77008-1360
ZIEVERS LISA CHRISTINE	3702 SOMERSET GREEN DR	HOUSTON	TX	77055-7900
ZIEVERS MICHAEL CARL & THERESA ROSE	980 DUNLEIGH MEADOWS LN	HOUSTON	TX	77055-1932
ZINK JAMES & MARTHA	1018 YAUPON SQUARE LN	HOUSTON	TX	77008-1298
ZISMAN JENNIFER L	3605 SOMERSET YORK LN	HOUSTON	TX	77055-1950
ZUECH JOSEPH RYAN	3404 NAPAVINE LN	HOUSTON	TX	77008-3164
ZURITA RAMIREZ REVOCABLE TRUST	4411 ROLLING FIELD LN	SUGAR LAND	TX	77479-3875

## **Appendix U – Completeness of Information and Off-Site Impact\_\_**

Form U-2012-01 is attached, which has been signed and sealed by a licensed professional geoscientist authorized to practice in the State of Texas.


### Appendix U – Completeness of Information and On-Site and Off-Site Impact(s)


To the best of my knowledge and belief, based upon a review of all public and private records and other information sources available to me in the exercise of due diligence, the opinions stated and conclusions made in this application are supported by such information, and the technical and scientific information submitted with the application is true, accurate and complete. Based on such review, the contaminants of concern from sources on the designated property or migrating from or through the designated property more likely than not [do exceed] OR [do not exceed] a non-ingestion protective concentration level on property beyond the boundaries of the designated property. Further, I certify that all requirements of Section 47-762 of the Houston Code of Ordinances have been met, including demonstration that the groundwater contamination plume has been fully delineated and is stable or contracting in size.

Darrell R. Maudlin, P.G.  
\_\_\_\_\_  
(Name)

Vice President/Senior Project Manager  
\_\_\_\_\_  
(Title)

SKA Consulting, L.P.  
\_\_\_\_\_  
(Firm)

Signature:  P.G. Date: 11/30/2023



Professional Seal



## **Appendix V – Determination of Off-Site Impact**\_\_\_\_\_

This section is not applicable as no COCs are migrating from or through the designated property that exceed TRRP non-ingestion PCLs.

## **Appendix W – Accuracy of Information**

---

Form W-2012-01, which has been signed by the MSD applicant, is attached.

**Appendix W – Accuracy of Information**

I certify under penalty of law that this application and all attachments were prepared under my direction or supervision in a manner designed to assure that qualified personnel properly gathered and evaluated the information submitted. Based on my inquiry of the persons responsible for gathering and evaluating the information, the information submitted is, to the best of my knowledge and belief, true, accurate and complete. I am aware that there are significant penalties for submitting false information, including the possibility of a fine and imprisonment for knowing violation.

Ronny Hecht  
(Applicant's Name)


President of general partner  
(Title)

Players, Inc. general partner of Players I, Ltd. AND Players II, Ltd  
(Company)

Signature: Ronny Hecht Date: 12/15/23

State of Texas §

County of Harris §



(Seal)

This instrument was acknowledged before me on this day the 5th day of December, 2023 by

Ronny Hecht  
(Print)

Monica Zadik Romero  
NOTARY PUBLIC, STATE OF TEXAS  
Monica Zadik Romero  
Printed/Typed Name of Notary

My commission expires: 3.25.2026

## **Appendix X – Signed Restrictive Covenant\_\_\_\_\_**

Form X-2012-01 is attached for the privately owned portions of the designated property.

**Appendix X – Signed Restrictive Covenant**

I certify under penalty of law that I, the undersigned, as the real property owner or authorized agent of the designated property listed herein, have the legal authority and do agree to prohibit the use of designated groundwater in support of the Municipal Setting Designation by the Texas Commission on Environmental Quality.

Ronny Hecht  
(Owner or Authorized Agent's Name)

President of general partner  
(Title)


Players, Inc. general partner of  
(Company)

Players II, Ltd and  
Players II, Ltd

Signature: Ronny Hecht Date: 12/5/23

If authorized agent, provide proof of legal authorization instrument in the application under appendix x.

State of Texas §  
County of Harris §



(Seal)

This instrument was acknowledged before me on this day the 5th day of December, 2023 by

Ronny Hecht  
(Print)

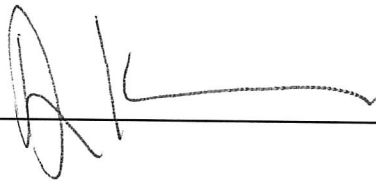
Monica Zadik Romero  
NOTARY PUBLIC, STATE OF TEXAS  
Monica Zadik Romero  
Printed/Typed Name of Notary

My commission expires: 3-25-2026

**Appendix X – Signed Restrictive Covenant**


I certify under penalty of law that I, the undersigned, as the real property owner or authorized agent of the designated property listed herein, have the legal authority and do agree to prohibit the use of designated groundwater in support of the Municipal Setting Designation by the Texas Commission on Environmental Quality.

Ray Krueger  
(Owner or Authorized Agent's Name)  
Manager  
(Title)  
3535 W 12<sup>th</sup> LLC  
(Company)

Signature:  Date: 12-1-2023


*If authorized agent, provide proof of legal authorization instrument in the application under appendix x.*

State of Texas        §  
  
County of Harris    §



(Seal)

This instrument was acknowledged before me on this day the 1 day of Dec, 2023 by  
Ray Krueger  
(Print)

  
NOTARY PUBLIC, STATE OF TEXAS  
Ashley Cooner  
Printed/Typed Name of Notary

My commission expires: 06-19-27



## Appendix Y – Electronic Copy

---

An electronic copy of this application and Excel spreadsheets of water well owners (**Tables P.1 and P.2**) and property owners for mailing (**Table T.1**) are included on the attached CD. In addition, the complete Five-Mile MSD Report by ERIS, which includes a PDF file of the well log reports, is included on the attached CD.